Location NFSS Date 6/25/14

Project / Client NFSS BOP Field Investigation, 2014

WX, overcast

0730 [redacted] onsite [redacted]

[redacted] performs rad instrument source check

0815 Set up at location SD004-5

0820 sample 00-0.5 SD004-5 SS0.0-0.5-1376

0825 0.5-2.0 SD004-5SB0.5-2.0-1377

0830 2.0-3.0 SD004-5SB2.0-3.0-1378

0835 D 0.5-2.0 SD004-5SD0.5-2.0D-9329

0837 Set-up at location SD004-6

0840 sample 00-0.5 SD004-6SS0.0-0.5 -1379

0845 0.5-2.0 SD004-6SB0.5-2.0 -1380

0850 2.0-3.0 SD004-6SB2.0-3.0 -1381

0855 Set-up at location SD004-7

0900 Sample 0.0-0.5 SD007-SS0.0-0.5-1382

0905 0.5-2.0 SD007-SB0.5-2.0-1383

0910 2.0-3.0 SD007-SB2.0-3.0-1384

0920 move to location SD007-5

0950 sample 0.0-0.5 SD007-5SS0.0-0.5-1385

0955 0.5-2.0 SD007-5SB0.5-2.0-1386

1000 2.0-3.0 SD007-5SB2.0-3.0-1387

1010 mobilize to location GWS-06-1

1015 sample 00-0.5 GWS-06-1SS0.0-0.5-1388

Location NFSS Date 6/25/14

Project / Client NFSS-BOP Field Investigation 2014

GWS-06-1

1020 sample 0.5-2.0 GWS-06-1SB0.5-2.0-1389

1025 2.0-3.0 GWS-06-1SB2.0-3.0-1390

GWS-06-2 - Set-up at location

1050 sample 0.0-0.5 GWS-06-2SS0.0-0.5-1391

1055 0.5-2.0 GWS-06-2SB0.5-2.0-1392

1100 2.0-3.0 GWS-06-2SB2.0-3.0-1393

1110 Set-up at location GWS-06-3

1115 sample 00-0.5 GWS-06-3SS00-05-1394

1120 0.5-2.0 GWS-06-3SB0.5-2.0-1395

1125 2.0-3.0 GWS-06-3SB2.0-30-1396

1200 clean-up area, break for lunch

1230 K. Gill scans outgoing coolers

1300 Set-up at location SD009-5 (0.0-7')

1305 sample 0.0-0.5 SD009-5SS00-05-1397

1310 0.5-2.0 SD009-5SB0.5-2.0-1398

1315 2.0-3.0' SD009-5SB2.0-30-1399

1320 3.0-5.0' SD009-5SB 3.0-5.0-1400

1325 5.0-7.0' SD009-5SB 5.0-7.0-1401

1345 set-up at location SD009-6 (0-7')

1350 first attempt refusal at 3', consult with [redacted] move point ~18" E, encountered refusal at 2', move point ~3' south per consult with [redacted] covered 0-4'

Location NFSS Date 6/25/14

Project / Client NFSS - BOP Field Investigation 2014

SD009-6 (continued)

No recovery 4-7', move 0.5' east, recovered 4-7', unable to get 0-4' representation, For SD009-6 used 0-4' sample + surface sample from location, obtained addition surface sample by hand at same hole, also used the 4-7' recovery from the 0.5' east move to represent full sample

1400	sample	0.0-0.5	SD009-6SS0.0-0.5-1402
1405		0.5-2.0	SD009-6SB0.5-2.0-1403
1405	ms	0.5-2.0	SD009-6SB0.5-2.0MS-9330
1405	msd	0.5-2.0	SD009-6SB0.5-2.0MSD 9331
1410		2.0-3.0	SD009-6SB2.0-3.0-1404
1415		3.0-5.0	SD009-6SB3.0-5.0-1405
1420		5.0-7.0	SD009-6SB5.0-7.0-1406

1500 move to location SD009-7

1515	sample	0.0-0.5	SD009-7SS0.0-0.5-1407
1520		0.5-2.0	SD009-7SB0.5-2.0-1408
1525		2.0-3.0	SD009-7SB2.0-3.0-1409
1530		3.0-5.0	SD009-7SB3.0-5.0-1410
1535		5.0-7.0	SD009-7SB5.0-7.0-1411

1545 collect ~~rinse~~ equipment blank off of sample tools EB1-062514

1600 clean up area

Location NFSS Date 6/25/14

Project / Client NFSS - BOP Field Investigation 2014

1610 [redacted] performs end of day read equipment source checks

1615 Complete C-o-C

1750 depart site

[redacted]

Location NFSS Date 6/26/14

Project / Client NFSS-BOP Field Investigation 2014

WX - sunny, hot

0720 [redacted]

0730 [redacted] onsite

[redacted] arrives onsite with excavator

[redacted] Excavator will be surveyed prior to use.

0750 [redacted] begins surveying excavator, excavator not decomed properly, contacted [redacted] to take excavator back for proper decon

0820 called [redacted] regarding excavator leaving site for further decon.

0840 set-up at location 8D016-5

0845 sample 0.0-0.5 8D016-5SS0.0-0.5-1412

0850 0.5-2.0 8D016-5SB0.5-2.0-1413

0855 2.0-3.0 8D016-5SB2.0-3.0-1414

0900 3.0-5.0' 8D016-5SB3.0-5.0 1415

0905 5.0-7.0' 8D016-5SB5.0-7.0-1416

0915 set-up at location 8D016-6

0930 sample 0.0-0.5 8D016-6SS0.0-0.5-1417

0935 0.5-2.0 8D016-6SB0.5-2.0-1418

0935 [redacted] 0.5-2.0 8D016-6SB0.5-2.0MS-9332

0935 [redacted] 0.5-2.0 8D016-6SB0.5-2.0MSD-9333

0940 sample 2.0-3.0 8D016-6SB2.0-3.0-1419

Location NFSS Date 6/26/14

Project / Client NFSS-BOP Field Investigation 2014

8D016-6 (continued)

0945 sample 3.0-5.0 8D016-6SB3.0-5.0-1420

0950 3.0-5.0 8D016-6SB5.0-7.0-1421

1000 set-up at location 8D016-7

~~1005 sample 0.0-0.5 8D016-7SS0.0-0.5-1422~~ 6/26/14

~~1015 0.5-2.0 8D016-~~ 6/26/14

Refusal at 3.0', consult with [redacted] and move 5' east of original location, full recovery

1030 sample 0.0-0.5 8D016-7SS0.0-0.5-1422

1035 0.5-2.0 8D016-7SB0.5-2.0-1423

1040 2.0-3.0 8D016-7SB2.0-3.0-1424

1045 3.0-5.0 8D016-7SB3.0-5.0-1425

1050 5.0-7.0 8D016-7SB5.0-7.0-1426

USACE takes split sample of 2-3' interval and 3-5' interval

1150 clean up, break for lunch

1300 set up at location TB802_01-5

1310 sample 0.0-0.5 TB802_01-5SS0.0-0.5-1427

1315 0.5-2.0 TB802_01-5SB0.5-2.0-1428

1320 2.0-3.0 TB802_01-5SB2.0-3.0-1429

1325 3.0-5.0 TB802_01-5SB3.0-5.0-1430

1330 5.0-7.0 TB802_01-5SB5.0-7.0-1431

1345 move to location TB802_01-6

1400 sample 0.0-0.5 TB802_01-6SS0.0-0.5-1432

1405 0.5-2.0 TB802_01-6SB0.5-2.0-1433

Location NFSS Date 6/26/14

Project / Client NFSS - BOP Field Investigation

TB802_01-6 (continued)

1410 sample 2.0-3.0 TB802_01-6SB2.0-3.0-1434

1415 3.0-5.0 TB802_01-6SB3.0-5.0-1435

1420 5.0-7.0 TB802_01-6SB5.0-7.0-1436

1500 mobilize to location 4A003-3 in EU2 (chem + rad)

1510 sample 0.0-0.5 4A003-3SS-0.0-0.5-1437 (chem + rad)

1510 dup chem 4A003-3SS0.0-0.5D-9334

1515 sample 0.5-2.0 4A003-3SB0.5-2.0-1438

1515 dup rad 0.5-2.0 4A003-3SB0.5-2.0D-9335

1520 sample 2.0-3.0 4A003-3SB2.0-3.0-1439

1600 mobilize to location 4A013-5 for tomorrows drilling activities

1630 collect equipment blank off of geoprobe tooling + hand sample tools EB1-062614

1635 [redacted] performs end of day rad equipment survey checks

1710 depart site

[redacted]

Location NFSS Date 6/27/14

Project / Client NFSS - BOP Field Investigation

WX clear, sunny, ~65°, slight breeze

0730 arrive onsite [redacted]

onsite [redacted]

0745 [redacted] arrive onsite for frac tank clean-out

Russo arrives with tractor with low-boy trailer with track excavator, steam clean, hand tools.

[redacted] leads safety meeting for sampling and frac tank work

0830 Russo sets up staging area and buffer area for frac tank work.

[redacted] performs rad survey of incoming equipment - excavator, hand tools

[redacted] backfill locations that had samples bagged to return remaining soil to hole and backfill with bentonite

0930 complete backfill, set-up in EU2 at location 4A013-6

0945 [redacted] completes survey of incoming equipment

Location NFSS Date 6/27/14

Project / Client NFSS - BOP Field Investigation 2014

1010 sample location 4A013-6

1015 sample 0.0-0.5 4A013-6SS0.0-0.5 - 1440

1020 0.5-2.0 4A013-6SB0.5-2.0 - 1441

1025 2.0-3.0 4A013-6SB2.0-3.0 - 1442

1030 [redacted] stop at location, USACE are eliminating 4A013-7 and GWS-25 and adding a location in organic burial area

1045 move to 4A013-5

1050 sample 0.0-0.5 4A013-5SS0.0-0.5 - 1443

1055 0.5-2.0 4A013-5SB0.5-2.0 - 1444

1100 2.0-3.0 4A013-5SB2.0-3.0 - 1445

1130 [redacted] observing Russo cleaning out frac tank

1200 [redacted] taking rad readings in frac tank area.

1300 set up at location SP-14-1

1305 sample 0.0-0.5 SP-14-1SS0.0-0.5 - 1446

1310 0.5-2.0 SP-14-1SB0.5-2.0 - 1447

1310 dup 0.5-2.0 SP-14-1SB0.5-2.0D - 9320

1315 sample 2.0-3.0 SP-14-1SB2.0-3.0 - 1448

1330 set-up at location 4B014-5

1345 sample 0.0-0.5 4B014-5SS00 - 1449

1350 0.5-2.0 4B014-5SB05-2.0 - 1450

1355 2.0-3.0 4B014-5SB20-3.0 - 1451

Location NFSS Date 6/27/14

Project / Client NFSS BOP-Field Investigation 2014

1415 move to location 4B014-6

1420 sample 0.0-0.5 4B014-6SS0.0-0.5 - 1452

1425 0.5-2.0 4B014-6SB0.5-2.0 - 1453

1425 dup 0.5-2.0 4B014-6SB0.5-2.0D - 9321

1430 2.0-3.0 4B014-6SB2.0-3.0 - 1453

1455 move to location 4B014-7

1505 sample 0.0-0.5 4B014-7SS0.0-0.5 - 1454

1510 0.5-2.0 4B014-7SB0.5-2.0 - 1455

1515 2.0-3.0 4B014-7SB2.0-3.0 - 1456

1530 clean-up area

1600 collect equipment rinse blank sample off hand tools EB1-062714

1630 [redacted] perform end of day rad equipment source checks, depart site.

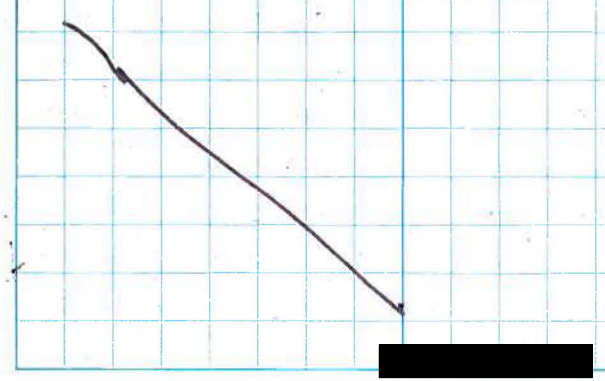

Location NFSS Date 6/30/14

Project / Client NFSS- BOP Field Investigation 2014

WX- sunny, slight breeze, 77°

0730 arrive onsite - [redacted]

onsite, [redacted] onsite for

frac tank work

0800 safety meeting, begin frac tank work

0815 set up at location 4B014-8

0820 sample 0.0-0.5 4B014-8SS0.0-0.5 - 1457

0825 0.5-2.0 4B014-8SB0.5-2.0 - 1458

0825 dup 0.5-2.0 4B014-8SB0.5-2.0D - 9322

0830 2.0-3.0 4B014-8SB2.0-3.0 - 1459

0845 set-up at 4B010-4

0850 sample 0.0-0.5 4B010-8SS0.0-0.5 - 1460

0855 0.5-2.0 4B010-8SB0.5-2.0 - 1461

0855 dup 0.5-2.0 4B010-8SB0.5-2.0D - 9323

0900 sample 2.0-3.0 4B010-8SB2.0-3.0 - 1462

0915 set-up at location GWS-09-1

0920 sample 0.0-0.5 GWS-09-1SS0.0-0.5 - 1463

0925 0.5-2.0 GWS-09-1SB0.5-2.0 - 1464

0930 2.0-3.0 GWS-09-1SB2.0-3.0 - 1465

0930 dup 2.0-3.0 GWS-09-1SB2.0-3.0D - 9324

0950 [redacted] heads to frac tank area to survey crew for cooling break

Location NFSS Date 6/30/14

Project / Client NFSS- BOP Field Investigation 2014

1000 set-up at location GWS-09-2

[redacted] arrives back at location

1005 sample 0.0-0.5 GWS-09-2SS0.0-0.5 - 1466

1010 0.5-2.0 GWS-09-2SB0.5-2.0 - 1467

1015 2.0-3.0 GWS-09-2SB2.0-3.0 - 1468

USACE takes split of 0.5-2.0 interval due to elevated rad readings (top portion of interval)

1020 set-up at location GWS-09-3

1025 sample 0.0-0.5 GWS-09-3SS0.0-0.5 - 1469

1030 0.5-2.0 GWS-09-3SB0.5-2.0 - 1470

1030 MS 0.5-2.0 GWS-09-3SB0.5-2.0MS - 9325

1030 MSD 0.5-2.0 GWS-09-3SB0.5-2.0MSD - 9326

1035 sample 2.0-3.0 GWS-09-3SB2.0-3.0 - 1471

1045 mobilize to EU5, location 6A001-5

Schunk access location from N st. due to ditch off of O street

1100 sample 0.0-0.5 6A001-5SS0.0-0.5 - 1472

1105 0.5-2.0 6A001-5SB0.5-2.0 - 1473

1105 dup 0.5-2.0 6A001-5SB0.5-2.0D - 9327

1110 2.0-3.0 6A001-5SB2.0-3.0 - 1474

1120 set-up at location 6A001-6

1125 sample 0.0-0.5 6A001-6SS0.0-0.5 - 1475

1130 0.5-2.0 6A001-6SB0.5-2.0 - 1476

Location NFSr Date 6/30/14

Project / Client NFSr. BOP Field Investigation 2014

GA001-6 (continued)

1135 sample 2.0-3.0 GA001-6SB2.0-3.0-1477

1200 mobilize geoprobe to EU 6, location GWS-18

1245 break & lunch, K. Gills to survey frac tank crew

1345 sample GWS-18-2

1400 sample 0.0-0.5 GWS-18-2SS0.0-0.5-1478

1405 0.5-2.0 GWS-18-2SB0.5-2.0-1479

1405 Dup 0.5-2.0 GWS-18-2SB0.5-2.0D-9328

1410 Sample 2.0-3.0 GWS-18-2SB2.0-3.0-1480

1420 move to location GWS-18-1

1425 sample 0.0-0.5 GWS-18-1SS0.0-0.5-1481

1430 0.5-2.0 GWS-18-1SB0.5-2.0-1482

1435 2.0-3.0 GWS-18-1SB2.0-3.0-1483

1450 ~~take~~ take break, humid, 85°

1455 Set up at GWS-18-3

1500 sample 0.0-0.5 GWS-18-3SS0.0-0.5-1484

1505 0.5-2.0 GWS-18-3SB0.5-2.0-1485

1510 2.0-3.0 GWS-18-3SB2.0-3.0-1486

1515 move to GWS-18-4

Sample 0.0-0.5 GWS-18-4SS0.0-0.5-1487

1520 Sample 0.5-2.0 GWS-18-4SB0.5-2.0-1488

1525 2.0-3.0 GWS-18-4SB2.0-3.0-1489

1545 Clean-up area

Location NFSr Date 06/30/14

Project / Client NFSr-BOP Field Investigation 2014

1600 collect equipment rinse blank off hand tools EB1-063014

1630 K. Gills performs end of day rad equipment source checks

1700 depart site

[redacted]

Location NFSS Date 7/1/14

Project / Client NFSS - BOP Field Investigation 2014

Wx - partly cloudy, humid, breezy, 80°

0725 amb on site [redacted] (Russo) onsite

0 [redacted] performs rad instrument source checks, survey equipment (pump, sprayer, hose) brought onsite by Russo

0800 [redacted] onsite

Russo setting up to pressure wash frac tank

0830 Set-up at location GWS-19-1

EU6

0905 sample 0.0-0.5 GWS-19-1550.0-0.5-1490

0910 0.5-2.0 GWS-19-1580.5-2.0-1491

0915 2.0-3.0 GWS-19-1582.0-3.0-1492

0915 dup 2.0-3.0 GWS-19-1582.0-3.0D-9329

0930 Set-up at location GWS-19-2

0935 sample 0.0-0.5 GWS-19-2550.0-0.5-1493

0940 0.5-2.0 GWS-19-2580.5-2.0-1494

0940 MS 0.5-2.0 GWS-19-2580.5-2.0MS-9330

0940 MSD 0.5-2.0 GWS-19-2580.5-2.0MSD-9331

0945 sample 2.0-3.0 GWS-1925B2.0-3.0-1495

0945 dup 2.0-3.0 GWS-195B2.0-3.0D-9332

1000 Set-up at location GWS-19-3

1005 sample 0.0-0.5 GWS-19-3550.0-0.5-1496

Location NFSS Date 7/1/14

Project / Client NFSS - BOP Field Investigation 2014

GWS-19-3 (continued)

1010 sample 0.5-2.0 GWS-19-3580.5-2.0-1497

1010 dup 0.5-2.0 GWS-19-3580.5-2.0D-9333

1015 sample 2.0-3.0 GWS-19-3582.0-3.0-1498

1015 MS 2.0-3.0 GWS-19-3582.0-3.0MS-9334

1015 MSD 2.0-3.0 GWS-19-3582.0-3.0MSD-9335

1030 [redacted] head to survey Russo crew performing frac tank work

1100 [redacted] returns to location, set-up at location GWS-19-4

1105 sample 0.0-0.5 GWS-19-4550.0-0.5-1499

1105 MS 0.0-0.5 GWS-19-4550.0-0.5MS-9336

1105 MSD 0.0-0.5 GWS-19-4550.0-0.5MSD-9337

1110 sample 0.5-2.0 GWS-19-4580.5-2.0-1500

1115 sample 2.0-3.0 GWS-19-4582.0-3.0-1501

1115 dup 2.0-3.0 GWS-19-4582.0-3.0D-9338

1200 break for lunch

1245 mobilize to location 6B005-5

1315 sample 0.0-0.5 6B005-5500.0-0.5-1502

1320 0.5-2.0 6B005-5580.5-2.0-1503

1320 MS 0.5-2.0 6B005-5580.5-2.0MS-9339

1320 MSD 0.5-2.0 6B005-5580.5-2.0MSD-9340

1325 sample 2.0-3.0 6B005-5582.0-3.0-1504

1330 moved location 6B005-6 across ditch to tree line, verified with N. Miller

Location NFSS Date 7/1/14

Project / Client NFSS - BOP Field Investigation 2014

1345 Set-up at location 6B005-6

1400 [redacted] called for [redacted] to survey excavator bucket for Russo to use on restoration activities

1445 [redacted] returns to drilling location

1450 sample 0.0-0.5 6B005-6SS00-0.5-1505

1455 0.5-2.0 6B005-6SB0.5-2.0-1506 9341

1455 [redacted] 0.5-2.0 6B005-6SB0.5-2.0MS-~~9339~~

1455 [redacted] 0.5-2.0 6B005-6SB0.5-2.0MSD-9342

1500 sample 2.0-3.0 6B005-6SB2.0-3.0-1504

1500 dup 2.0-3.0 6B005-6SB2.0-3.0D-9343

1530 Set-up at location 6B005-7

1535 sample 0.0-0.5 6B005-7SS00-0.5-1508

1540 sample 0.5-2.0 6B005-7SB0.5-2.0-1509 9344

1540 dup 0.5-2.0 6B005-7SB0.5-2.0D-~~9343~~

1545 sample 2.0-3.0 6B005-7SB2.0-3.0-1510

1600 Clean up area, mobilize probe to 828-5 for tomorrow

1630 Collect equipment rinse blank off sample tech EB1-070114

1645 K Gill perform end of day rad equipment source checks

1715 depart site

[redacted]

Location NFSS Date 7/2/14

Project / Client NFSS - BOP Field Investigation 2014

Wx - Overcast, drizzle

0730 arrive onsite, [redacted] onsite

0800 [redacted] onsite (Russo)

[redacted] perform rad source equipment checks

0815 Set-up at location 828-5 EW6

0830 sample 0.0-0.5 828-5SS00-0.5-1511

0835 0.5-2.0 828-5SB0.5-2.0-1512

0835 dup 0.5-2.0 828-5SB0.5-2.0D-9345

0840 2.0-3.0 828-5SB2.0-3.0-1513

0900 mobilize to EW7, set up at location added by WACE, 0-7', 8D016-8

0905 sample 8D016-8 (N of 8D016-6) (0-7') 0.0-0.5 8D016-8SS0.0-0.5-1514

0910 sample 0.5-2.0 8D016-8SB0.5-2.0-1515

0910 MS 0.5-2.0 8D016-8SB0.5-2.0MS-9346

0910 MSD 0.5-2.0 8D016-8SB0.5-2.0MSD-9347

0915 sample 2.0-3.0 8D016-8SB2.0-3.0-1516

0920 3.0-5.0 8D016-8SB3.0-5.0-1517

0920 dup 3.0-5.0 8D016-8SB3.0-5.0D-9348

0925 sample 5.0-7.0 8D016-8SB5.0-7.0-1518

0930 move to location 8D016-9

0940 sample 0.0-0.5 8D016-9SS0.0-0.5-1519

Location NFSS Date 7/2/14

Project / Client NFSS-BOP Field Investigation 2014

8D016-9 (continued) (added by USACE, n of TB802a-6)

0945 sample 0.5-2.0 8D016-9SB0.5-2.0-1520

0950 2.0-3.0 8D016-9SB2.0-3.0-1521

0955 3.0-5.0 8D016-9SB3.0-5.0-1522

0955 dup 3.0-5.0 8D016-9SB3.0-5.0-9349

1000 sample 5.0-7.0 8D016-9SB5.0-7.0-1523

1000 dup 5.0-7.0 8D016-9SB5.0-7.0-9350

1100 collect equipment blank off of sample tooling EB1-070214

1130 survey outgoing coolers

1300 [redacted] surveys frac tank and clears frac tank

1330 Test America onsite to pick up out going coolers, take unopened sample jars and unused coolers, [redacted] (URS) onsite.

1455 [redacted] demolas site with pick-up and trailer with steam cleaner + Ams power probe, [redacted] departs site

1530 Russo completes spreading soil piles in IE7 + IE12 area

1700 depart site

[redacted]

Location NFSS Date 7/3/14

Project / Client NFSS-BOP Field Investigation 2014

WX - overcast, ~70°

0800 arrive onsite, [redacted] with pick-up and mulcher

0820 [redacted] Russo) onsite with one load of topsoil, 4 bales of hay for restoration

0830 Russo continues restoration activities at location, begins smoothing topsoil

0905 [redacted] arrives onsite, entering rad data

0920 Baker onsite to pick-up frac tank

0935 frac tank leaves site

0940 Russo dumps one load top soil

1030 Russo completes spreading/smoothing topsoil in excavation near near MH-6

1100 Russo begins seeding/mulching (4 hay bales)

1130 Russo completes seeding/mulching in MH-6 area, disposes of plastic from excavation area in roll-off, reseal roll-off

1135 Russo + [redacted] depart site. Russo will be back onsite on Monday will additional Bales of hay to finish restoration

Location NFSS Date 7/3/14

Project / Client NFSS-BOP Field Investigation 2014

and pressure washer/pump for decon of excavator.

1145 called [redacted] to update on restoration activities

1200 update [redacted] on restoration status and [redacted] departs site



[redacted]

Location NFSS Date 7/7/14

Project / Client NFSS-BOP Field Investigation 2014

WX- heavy rain.

0730 arrive onsite [redacted] onsite

0805 [redacted] (Russo) onsite with [redacted] trailer, mulcher and 35 hay bales

0815 Safety meeting

0830 [redacted] performing rad equipment source checks, Russo begins mulching in area near MH-6

1000 Russo completes mulching at all restoration areas onsite

1030 Russo mixed one restoration area going back with excavator to smooth out, add grass seed + hay

1100 Russo begins decon of excavator

1150 [redacted] (Russo) onsite to drop off seed, pump and hoses.

1210 [redacted] exits site

1230 Russo continues with decon of excavator

1500 Russo finishes dry cleaning excavator, pumps off water from decon pad, puts poly down to power wash excavator

1545 Russo finishes power washing excavator

Location NFSS Date 7/7/14

Project / Client NFSS BOP Field Investigation 2014

1600 [redacted] surveys excavator, Russo pumps off water from poly to tank.
1700 Russo disposes of poly in roll-off, reseals roll-off. [redacted] retrieves excavator and tools for decon (pump/hoses). Russo trailers excavator outside gate and exits site.
1730 [redacted] pack up all rad meters and URS equipment, clean area and depart site.



Location Date

Project / Client