Appendix D

Radiation Documentation

Appendix D1
Calibration Documentation

Certificate of Calibration

Calibration and Efficiency Determination

Environmental Restoration Group, Inc.
8809 Washington St NE, Suite 150
Albuquerque, NM 87113
(505) 298-4224
www.ERGoffice.com

Meter:	Manufacturer:	Ludlum	Model Number:	12	Serial Number:	281980
Detector:	Manufacturer:	Ludlum	Model Number:	44-9	Serial Number:	PR308455

☐ Mechanical Check ☑ Geotropism ☑ THR/WIN Operation ☑ Audio Check ☑ Battery Check (Min 4.4 VDC)
☑ F/S Response Check ☑ Meter Zeroed ☑ Reset Check HV Check (+/- 2.5%): ☑ 500 V ☑ 1000 V ☑ 1500 V
Source Distance: ☑ Contact ☐ 6 inches ☐ Other: Cable Length: ☑ 39-inch ☐ 72-inch ☐ Other:
Source Geometry: ☐ Side ☑ Below ☐ Other: Temperature: 75 °F Relative Humidity 20 %
Threshold: 40 mV Window: Barometric Pressure: 24.69 inches Hg
Instrument found within tolerance: ☑ Yes ☐ No

Range/Multiplier	Reference Setting	"As Found Reading"	Meter Reading	Integrated 1-Min. Count	Log Scale Count
x 1000	400	400	400		
x 1000	100	100	100		
x 100	400	400	400		
x 100	100	100	100		
x 10	400	400	400		
x 10	100	100	100		
x 1	400	400	400		
x 1	100	100	100		

Gross Tc-99 counts (cpm):	2200	Gross Sr/Y-90 counts (cpm)	
Background counts (cpm):	50	Background counts (cpm):	
Net Tc-99 Counts (cpm):	2150	Net Sr/Y-90 counts (cpm):	
4π Efficiency for Tc-99:	0.12	4π Efficiency for Sr/Y-90:	

Comments:

Reference Instruments and/or Sources:

Ludlum pulser serial number: ☐ 97743 ☑ 201932 Fluke multimeter serial number: ☐ 8749012
☐ Alpha Source: Th-230 @ 12,800 dpm (1/4/12) sn: 4098-03 ☐ Gamma Source Cs-137 @ 5.2 uCi (1/4/12) sn: 4097-03
☑ Beta Source: Tc-99 @ 17,700 dpm (1/4/12) sn: 4099-03 ☐ Other Source:

Calibrated By: [redacted] Calibration Date: 10-25-12 Calibration Due: 10-25-13

Reviewed By: [redacted] Review Date: 10/25/12

This calibration conforms to the requirements and acceptable calibration conditions of ANSI N323A - 1997.
NMRCB Registration No. 481-3 * Calibration of Radiation Detection Instrument Devices

Certificate of Calibration

Calibration and Efficiency Determination

Environmental Restoration Group, Inc.
8809 Washington St NE, Suite 150
Albuquerque, NM 87113
(505) 298-4224
www.ERGoffice.com

Meter:	Manufacturer:	Ludlum	Model Number:	12	Serial Number:	276873
Detector:	Manufacturer:	Ludlum	Model Number:	44-9	Serial Number:	PR308473

☑ Mechanical Check ☑ Geotropism ☑ THR/WIN Operation ☑ Audio Check ☑ Battery Check (Min 4.4 VDC)
☑ F/S Response Check ☑ Meter Zeroed ☑ Reset Check HV Check (+/- 2.5%): ☑ 500 V ☑ 1000 V ☑ 1500 V
Source Distance: ☑ Contact ☐ 6 inches ☐ Other: Cable Length: ☑ 39-inch ☐ 72-inch ☐ Other:
Source Geometry: ☐ Side ☑ Below ☐ Other: Temperature: 75 °F Relative Humidity 20 %
Threshold: 40 mV Window: Barometric Pressure: 24.66 inches Hg
Instrument found within tolerance: ☑ Yes ☐ No

Range/Multiplier	Reference Setting	"As Found Reading"	Meter Reading	Integrated 1-Min. Count	Log Scale Count
x 1000	400	400	400		
x 1000	100	100	100		
x 100	400	400	400		
x 100	100	100	100		
x 10	400	400	400		
x 10	100	100	100		
x 1	400	400	400		
x 1	100	100	100		

Gross Tc-99 counts (cpm):	2300	Gross Sr/Y-90 counts (cpm)	
Background counts (cpm):	50	Background counts (cpm):	
Net Tc-99 Counts (cpm):	2250	Net Sr/Y-90 counts (cpm):	
4π Efficiency for Tc-99:	0.13	4π Efficiency for Sr/Y-90:	

Comments:

Reference Instruments and/or Sources:

Ludlum pulser serial number: ☐ 97743 ☑ 201932 Fluke multimeter serial number: ☐ 8749012
☐ Alpha Source: Th-230 @ 12,800 dpm (1/4/12) sn: 4098-03 ☐ Gamma Source Cs-137 @ 5.2 uCi (1/4/12) sn: 4097-03
☑ Beta Source: [redacted] 2) sn: 4099-03 ☐ Other Source:

Calibrated By: [redacted] Calibration Date: 10-25-12 Calibration Due: 10-25-13

Reviewed By: [redacted] Review Date: 10/25/12

This calibration conforms to the requirements and acceptable calibration conditions of ANSI N323A - 1997.
NMRCB Registration No. 481-3 * Calibration of Radiation Detection Instrument Devices

Certificate of Calibration

Calibration and Efficiency Determination

Environmental Restoration Group, Inc.
8809 Washington St NE, Suite 150
Albuquerque, NM 87113
(505) 298-4224
www.ERGoffice.com

Meter:	Manufacturer:	Ludlum	Model Number:	12	Serial Number:	223424
Detector:	Manufacturer:	Ludlum	Model Number:	44-9	Serial Number:	PR308499

☑ Mechanical Check ☑ Geotropism ☑ THR/WIN Operation ☑ Audio Check ☑ Battery Check (Min 4.4 VDC)
☑ F/S Response Check ☑ Meter Zeroed ☑ Reset Check HV Check (+/- 2.5%): ☑ 500 V ☑ 1000 V ☑ 1500 V
Source Distance: ☑ Contact ☐ 6 inches ☐ Other: Cable Length: ☑ 39-inch ☐ 72-inch ☐ Other:
Source Geometry: ☐ Side ☑ Below ☐ Other: Temperature: 75 °F Relative Humidity 40 %
Threshold: 40 mV Window: Barometric Pressure: 24.66 inches Hg
Instrument found within tolerance: ☑ Yes ☐ No

Range/Multiplier	Reference Setting	"As Found Reading"	Meter Reading	Integrated 1-Min. Count	Log Scale Count
x 1000	400	400	400		
x 1000	100	100	100		
x 100	400	400	400		
x 100	100	100	100		
x 10	400	400	400		
x 10	100	100	100		
x 1	400	400	400		
x 1	100	100	100		

Gross Tc-99 counts (cpm):	2200	Gross Sr/Y-90 counts (cpm)	
Background counts (cpm):	40	Background counts (cpm):	
Net Tc-99 Counts (cpm):	2160	Net Sr/Y-90 counts (cpm):	
4π Efficiency for Tc-99:	0.12	4π Efficiency for Sr/Y-90:	

Comments:

Reference Instruments and/or Sources:

Ludlum pulser serial number: ☐ 97743 ☑ 201932 Fluke multimeter serial number: ☐ 8749012
☐ Alpha Source: Th-230 @ 12,800 dpm (1/4/12) sn: 4098-03 ☐ Gamma Source Cs-137 @ 5.2 uCi (1/4/12) sn: 4097-03
☑ Beta Source: [redacted] : 4099-03 ☐ Other Source:

Calibrated By: [redacted] Calibration Date: 10-25-12 Calibration Due: 10-25-13

Reviewed By: [redacted] Review Date: 10/25/12

This calibration conforms to the requirements and acceptable calibration conditions of ANSI N323A - 1997.
NMRCB Registration No. 481-3 * Calibration of Radiation Detection Instrument Devices

CERTIFICATE OF CALIBRATION

CAL# 17160B
Prev. 16225B

health physics instruments
330 D South Kellogg Ave, Goleta, CA 93117 Tel 805.967.8422 Fax 805.964.3162 Division of Far West Technology, Inc. www.fwt.com

Instrument Owned By:	URS
Description:	Survey Meter
Equipment No.:	
Manufacturer:	Ludlum
Model:	12
Serial Number	102868
Batteries:	2 ea D cell
Radiation Detected:	Gamma, Beta
Probe Type, SN:	GM Pancake, 44-9, 035530
Received Condition:	Good
Procedure Used:	HPI-CAL-14A
Calibration Date:	9/18/12
Date Due:	9/18/13

Source	Standard Description			Due Date
CS2	CS137		mR/h@1m	8/27
CS1	CS137		mR/h@1m	8/27
CS1-1	CS137		mR/h@1m	8/27
CS1-2	CS137		mR/h@1m	8/27
CS1-3	CS137	193.7	mR/h@1m	8/27
S	Ra226	2.095	mR/h@1m	8/27
W	Ra226	0.138	mR/h@1m	8/27
N1	Cf252		mrem/h@1m	Assay 1/91
N3	Cf252		mrem/h@1m	Assay 4/08
Pulser	Model MP2	SN001		6/12

Environmental	
Temperature:	23 Deg C
Barometer:	764 mmHg
Humidity:	65 %

CALIBRATION RESULTS

Efficiency: Sr90 26.2 %

Efficiency: Tc99 16.2 %

Source	Distance	Exposure	Scale Readings (CPM)			
	cm	mR/h	X1000	X100	X10	X1
CS1-3	113.6	150	60,000			
	196.8	50	20,000			
S	37.4	15		32,000		
	64.7	5		10,000		
	118.2	1.5			3,200	
	204.7	0.5			1,100	
W	95.9	0.15				300
	166.1	0.05				100

Comments, Repairs, and Adjustments:

☒ Instrument OK

CPM ranges set electronically. Background subtracted from all readings. ( ) indicates reading as found. Gamma calibrations from the side of all detectors unless specified otherwise. Calibrations traceable to NIST. Calibration interval is determined by the customer.

[redacted] 9/20/12 DATE CHECKED BY: [redacted] DATE 9/20/12

CERTIFICATE OF CALIBRATION

CAL# 17188C
Prev. 14629C
Sheet 3 of 3

health physics instruments
330 D South Kellogg Ave, Goleta, CA 93117 Tel 805.967.8422 Fax 805.964.3162 Division of Far West Technology, Inc. www.fwt.com

Description:	Survey Meter	Radiation Detected:	Gamma
Equipment No.:	144683	Probe Type, SN:	GM, Pancake, 44-9, 37047
Received Condition:	Good		

CALIBRATION RESULTS

Source	Distance	Exposure	Scale Readings (CPM)					
	cm	mR/h	X1000	X100	X10	X1	1 Min Scaler *1	cpm/mR/h *2
W	30.3	1.5	30,000				30,490	20,327
	52.5	0.5		12,000			11,289	22,578
	95.9	0.15			4,000		3,941	26,273
	166.1	0.05			1,500		1,534	30,680
	303.3	0.015			1,000		741	49,400
	525.3	0.005				400	449	89,800

Comments, Repairs, and Adjustments:
*1 Background not subtracted from readings
*2 Calculated on 1 min scale minus background where applicable
Window out on all measurements

☒ Instrument OK

CPM ranges set electronically. Background subtracted from all readings. ( ) indicates reading as found. Gamma calibrations from the side of all detectors unless specified otherwise. Calibrations traceable to NIST. Calibration interval is determined by the customer.

[redacted] DATE 10/9/12 CHECKED BY: [redacted] DATE 10/9/12

CERTIFICATE OF CALIBRATION

CAL# 17190
Prev.

health physics instruments

330 D South Kellogg Ave, Goleta, CA 93117 Tel 805.967.8422 Fax 805.964.3162 Division of Far West Technology, Inc. www.fwt.com

Instrument Owned By:	URS
Description:	Survey Meter
Equipment No.:	
Manufacturer:	Ludlum
Model:	2221
Serial Number	147508
Batteries:	2 ea D cell
Radiation Detected:	Gamma, Beta
Probe Type, SN:	Scint, 44-10, PR149451
Received Condition:	Good
Procedure Used:	HPI-CAL-14A
Calibration Date:	10/5/12
Date Due:	10/5/13

Source	Standard Description			Due Date
CS2	CS137		mR/h@1m	8/27
CS1	CS137		mR/h@1m	8/27
CS1-1	CS137		mR/h@1m	8/27
CS1-2	CS137		mR/h@1m	8/27
CS1-3	CS137		mR/h@1m	8/27
S	Ra226	2.095	mR/h@1m	8/27
W	Ra226	0.138	mR/h@1m	8/27
N1	Cf252		mrem/h@1m	Assay 1/91
N3	Cf252		mrem/h@1m	Assay 4/08
Pulser	Model MP2	SN001		6/12

Environmental	
Temperature:	23 Deg C
Barometer:	765 mmHg
Humidity:	66 %

CALIBRATION RESULTS

Source	Distance	Exposure	Scale Readings (CPM)					
	cm	µR/h	X1000	X100	X10	X1	1 Min Scaler *1	cpm/µR/h *2
W	31.4	1400	O/S				889,040	632
	67.8	300	250,000				244,648	802
	99.3	140	120,000				125,430	868
	117.5	100	100,000				93,895	900
	166.1	50	50,000				52,632	975
	185.7	40		44,000			43,705	995
	214.5	30		35,000			34,766	1,029
	262.7	20		26,000			25,093	1,060
	371.5	10		16,000			15,173	1,128
	525.3	5		11,000			10,711	1,364
		Background			4,000	O/S	3,890	
		AM241	Yes					
Pulser	CPM	LOG	X1K	X100	X10	X1	Scaler	Time Min
	400K	400K					400,008	1.0
	400K	400K	400,000				200,004	0.5
	40K	40K		40,000			4,000	0.1
	4.0K	4K			4,000		40,001	10
	400	400				400	400	1

High Voltage: 1051 Threshold: 101

Comments, Repairs, and Adjustments:
*1 Background not subtracted from readings
*2 Calculated on 1 min scale minus background where applicable
Window out on all measurements

☒ Instrument OK

CPM ranges set electronically. Background subtracted from all readings. ( ) indicates reading as found. Gamma calibrations from the side of all detectors unless specified otherwise. Calibrations traceable to NIST. Calibration interval is determined by the customer.

CALIBRATION BY: [redacted] DATE 10/9/12 CHECKED BY: [redacted] DATE 10/9/12

Designer and Manufacturer of Scientific and Industrial Instruments

CERTIFICATE OF CALIBRATION

LUDLUM MEASUREMENTS, INC.
POST OFFICE BOX 810 PH. 325-235-5494
501 OAK STREET FAX NO. 325-235-4672
SWEETWATER, TEXAS 79556, U.S.A.

CUSTOMER URS CORP SLC ORDER NO. 20207600/382637

Mfg. Ludlum Measurements, Inc. Model 2350-1 Serial No. 186198

Cal. Date 18-Sep-12 Cal Due Date 18-Sep-13 Cal. Interval 1 Year Meterface N/A

Check mark ☑ applies to applicable instr. and/or detector IAW mfg. spec. T. 74 °F RH 45 % Alt 701.8 mm Hg

☐ New Instrument Instrument Received ☐ Within Toler. +-10% ☐ 10-20% ☐ Out of Tol. ☐ Requiring Repair ☑ Other-See comments

☑ Mechanical check ☑ Input Sens. Linearity

☑ F/S Resp. check ☑ Reset check ☑ Window Operation

☑ Audio check ☑ Alarm Setting check ☑ Battery check (Min. Volt) 4.4 VDC

☑ Ratemeter Linearity check ☑ Integrated Dose check ☑ Recycle Mode check

☑ Data Log check ☑ Overload check ☑ Scaler Readout check Threshold Dial Ratio 100 = 10 mV

☑ Calibrated in accordance with LMI SOP 14.8 rev 12/05/89. ☐ Calibrated in accordance with LMI SOP 14.9 rev 02/07/97.

☑ HV Readout (2 points) Ref./Inst. 500 / 499 V Ref./Inst. 2000 / 2000 V

COMMENTS: *Firmware: 37122N28*

I/O Firmware:37123N05 Det 1&2 Calibrated with 50' cable.
Det 3,4,&5 calibrated with 39" cable. No as found readings due to previous instrument settings.
Gamma Calibration: GM detectors positioned perpendicular to source except for M 44-9 in which the front of probe faces source.

	Probe Model	Serial #	High Voltage	Threshold	Units/ Time Base	Dead Time Correction Factor	Calibration Constant	Linearity ±10%*
Detector # 1	LMI44-10	PR164157	1000	100	4 / 2	1.706518E-05	5.059484E+10	✓
Detector # 2	LMI44-10	PR164157	1000	100	7 / 1	1.706518E-05	1.000000E+00	
Detector # 3	LMI44-2	PR030859	1000	350	4 / 2	1.332066E-05	1.070178E+10	✓
Detector # 4	LMI44-2	PR030859	1000	350	7 / 1	1.332066E-05	1.000000E+00	
Detector # 5	LMI44-9	PR042763	900	350	7 / 1	1.285870E-04	1.000000E+00	
Detector #								
Detector #								
Detector #								
Detector #								
Detector #								
Detector #								
Detector #								
Detector #								
Detector #								
Detector #								

Units: 0 -- rad, 1 -- Gray, 2 -- rem, 3 -- Sv, 4 – R, 5 -- C/Kg, 6 -- Disintegrations, 7 – Counts, 8 – Ci/cm sq., 9 -- Bq/cm sq.
Time Base: 0 -- Seconds, 1 -- Minutes, 2 – Hours

* See attached detector documentation, if applica

Digital Readout	REFERENCE CAL. POINT	INSTRUMENT RECEIVED	INSTRUMENT METER READING*	REFERENCE CAL. POINT	INSTRUMENT RECEIVED	INSTRUMENT METER READING*
	400kcpm	400k (c)	405k (c)	400cpm	410 (c)	410 (c)
	40kcpm	40k	40k	40cpm	41	41
	4kcpm	4k	4k			

Ludlum Measurements, Inc. certifies that the above instrument has been calibrated by standards traceable to the National Institute of Standards and Technology, or to the calibration facilities of other International Standards Organization members, or have been derived from accepted values of natural physical constants or have been derived by the ratio type of calibration techniques.
The calibration system conforms to the requirements of ANSI/NCSL Z540-1-1994 and ANSI N323-1978. State of Texas Calibration License No. LO-1863

Reference Instruments and/or Sources: Cs-137 Gamma S/N ☐ 73410 ☐ 1131 ☐ 781 ☐ 059 ☐ 280 ☐ 60546

☐ 1162 ☐ G112 ☐ M565 ☐ 5105 ☐ T1008 ☐ T879 ☐ E552 ☑ E551 ☐ 720 ☐ 734 ☐ 1616 ☐ 70897 ☐ Neutron Am-241 Be S/N T-304

☐ Alpha S/N ☐ Beta S/N ☐ Other

☑ m 500 S/N 63893 ☐ Ra-226 S/N Y982 ☑ Multimeter S/N 93870637

Calibrated By: [redacted] Date 18-Sep-12

Reviewed By: [redacted] Date 19 Sep 12

This certificate shall not be reproduced except in full, without the written approval of Ludlum Measurements, Inc.

Designer and Manufacturer
of
Scientific and Industrial
Instruments

LUDLUM MEASUREMENTS, INC.
501 Oak Street
325-235-5494
Sweetwater, TX 79556, U.S.A.

☐ 231 Sam Rayburn Parkway
865-270-8962
Lenoir City, TN 37771, U.S.A.

Bench Test Data For Detector

Detector 44-10 Serial No. PR164157

Customer URS CORP SLC Order #. 20207600/382637

Counter 2350-1 Serial No. 186198 Counter Input Sensitivity 10.00 mV

Count Time 6 Seconds Distance Source to Detector Surface

Other Cal Constant = 1.000000E+00 Dead Time = 1.706518E-05

High Voltage	Background	Isotope Am241 Size ≈0.22 μCi	Isotope ____ Size ____	Isotope ____ Size ____	Isotope ____ Size ____
900	877	13221			
950	827	13198			
*1000	861	13443			
1050	843	13607			
1100	838	13527			
1150	829	13713			
1200	786	13520			
1250	902	13712			
1300	1028	14097			

Signatur[redacted] Date 18-Sep-12

• *Serving The Nuclear Industry Since 1962* •

Designer and Manufacturer of Scientific and Industrial Instruments

LUDLUM MEASUREMENTS, INC.
POST OFFICE BOX 810 PH. 325-235-5494
501 OAK STREET FAX NO. 325-235-4672
SWEETWATER, TEXAS 79556, U.S.A.

Model 2350 Bench Test Data

Customer URS CORP SLC Date 18-Sep-12 Order #. 20207600/382637

Model 2350-1 Serial No. 186198 Detector 44-2 Serial No. PR030859

Source Cs137=20mCi, Cs137=1.9mCi

High Voltage 1000 V As Found NA V. Input 35.00 mV As Found NA mV.

Cal. Constant 1.070178E+10 as found NA

Dead Time 1.332066E-05 as found

Alarm Setting: Ratemeter 1000000000.000000 as found

Scaler 1000000.000000 as found

Integrated dose 1000000000.0000 as found

Overload ☐ On ☒ Off as found ☐ On ☐ Off Window 40 as found NA

Detector Received: ☐ Within Toler. +-10% ☐ 10-20% ☐ Out of Tol. ☐ Requiring Repair ☑ Other-See comments

Reference Point	"As Found" Readings: Meter Reading	After Adjustment Readings: Meter Reading
20 mR/hr	NA	19.2 mR/hr
15		15
10		10.3
4		4.11
2		2.01
1		1.02
500 mR/hr		502 mR/hr
200		205
100		103

Other No as found readings due to previous instrument settings.

Signature [redacted] Date 18-Sep-12

CERTIFICATE OF CALIBRATION

CAL# 16860
Prev. 15986

health physics instruments

330 D South Kellogg Ave, Goleta, CA 93117 Tel 805.967.8422 Fax 805.964.3162 Division of Far West Technology, Inc. www.fwi.com

Instrument Owned By:	Rogers & Associates
Description:	Survey Meter
Equipment No.:	
Manufacturer:	Ludlum
Model:	12S Micro-R
Serial Number:	16083
Batteries:	2 ea D cell
Radiation Detected:	Gamma
Probe Type, SN:	Scintillator
Received Condition:	Good
Procedure Used:	HPI-CAL-14A
Calibration Date:	5/8/12
Date Due:	5/8/13

Source	Standard Description			Due Date
CS2	CS137		mR/h@1m	8/27
CS1	CS137		mR/h@1m	8/27
CS1-1	CS137		mR/h@1m	8/27
CS1-2	CS137		mR/h@1m	8/27
CS1-3	CS137		mR/h@1m	8/27
S	Ra226	2.095	mR/h@1m	8/27
W	Ra226	0.138	mR/h@1m	8/27
N1	Cf252		mrem/h@1m	Assay 1/91
N3	Cf252		mrem/h@1m	Assay 4/08
Pulser	Model MP2	SN001		6/12

Environmental	
Temperature:	21 Deg C
Barometer:	763 mmHg
Humidity:	64 %

CALIBRATION RESULTS

Source	Distance	Exposure	Scale Readings (µR/h)					
	cm	µR/h	X1000	X100	X10	X1		
S	26.3	2,000	2,000					
	47.9	600	700					
	83.1	200		200				
	151.6	60		70				
	303.3	15			15			
	479.6	6			6			
		Background				O/S		
		Am241			Yes			

Comments, Repairs, and Adjustments:

☒ Instrument OK

CPM ranges set electronically. Background subtracted from all readings. ( ) indicates reading as found. Gamma calibrations from the side of all detectors unless specified otherwise. Calibrations traceable to NIST. Calibration interval is determined by the customer.

CAL[redacted] 5/10/12 DATE CHECKED BY: [redacted] DATE 5/10/12

Certificate of Calibration

Calibration and Voltage Plateau

Environmental Restoration Group, Inc.
8809 Washington St NE, Suite 150
Albuquerque, NM 87113
(505) 298-4224
www.ERGoffice.com

Meter:	Manufacturer:	Ludlum	Model Number:	2360	Serial Number:	215271
Detector:	Manufacturer:	Ludlum	Model Number:	43-93	Serial Number:	PR199835

☑ Mechanical Check ☑ Geotropism ☑ THR/WIN Operation ☑ Audio Check ☑ Battery Check (Min 4.4 VDC)
☐ F/S Response Check ☑ Meter Zeroed ☑ Reset Check HV Check (+/- 2.5%): ☑ 500 V ☑ 1000 V ☑ 1500 V
Source Distance: ☑ Contact ☐ 6 inches ☐ Other: Cable Length: ☑ 39-inch ☐ 72-inch ☐ Other:
Source Geometry: ☐ Side ☑ Below ☐ Other: Temperature: 75 °F Relative Humidity 20 %
Alpha Threshold: 120 mV Beta Threshold: 4 Barometric Pressure: 24.54 inches Hg
Beta Window: 30 mV Instrument found within tolerance: ☑ Yes ☐ No

Range/Multiplier	Reference Setting	"As Found Reading"		Meter Reading		Integrated 1-Min. Count α	Integrated 1-Min. Count β
x 1000	400	400	kcpm	400	kcpm	399243	399232
x 1000	100	100	kcpm	100	kcpm		
x 100	400	400	kcpm	400	kcpm	39880	39882
x 100	100	100	kcpm	100	kcpm		
x 10	400	400	kcpm	400	kcpm	3987	3987
x 10	100	100	kcpm	100	kcpm		
x 1	400	400	cpm	400	cpm	398	399
x 1	100	100	cpm	100	cpm		

High Voltage	Alpha Source α	Alpha Source β	Beta Source α	Beta Source β	Background α	Background β
675	2298	397	6	1178	1	98
700	2517	407	8	1829	2	135
725	2554	512	4	2376	0	202
750	2745	669	13	2940	2	299

Voltage Plateau

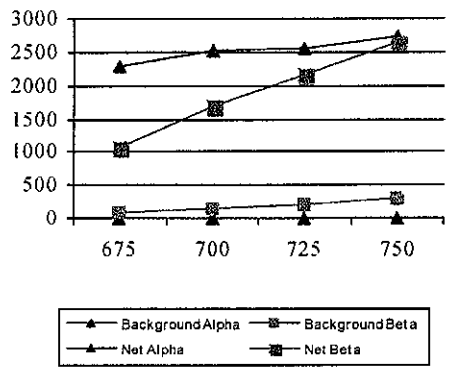

Comments: HV Plateau Scaler Count Time = 1-min. Recommended HV =725

Reference Instruments and/or Sources:

Ludlum pulser serial number: ☐ 97743 ☑ 201932 Fluke multimeter serial number ☑ 8749012

☑ Alpha Source: Th-230 @ 12,800 dpm (1/4/12) sn: 4098-03 ☐ Gamma Source Cs-137 @ 5.2 uCi (1/4/12) sn: 4097-03

☑ Beta Source: [redacted] n: 4099-03 ☐ Other Source:

Calibrated By: [redacted] Calibration Date: 10-23-12 Calibration Due: 10-23-13

Reviewed By: [redacted] Date: 10/25/12

This calibration conforms to the requirements and acceptable calibration conditions of ANSI N323A - 1997.
NMRCB Registration No. 921-3 * Calibration of Radiation Detection Instrument Devices

Certificate of Calibration

Calibration and Voltage Plateau

Environmental Restoration Group, Inc.
8809 Washington St NE, Suite 150
Albuquerque, NM 87113
(505) 298-4224
www.ERGoffice.com

Meter/Detector: Manufacturer: Ludlum Model Number: 2929 & 43-10-1 Serial Number: 152268 & PR156426

☑ Mechanical Check ☐ Geotropism ☑ THR/WIN Operation ☑ Audio Check ☐ Battery Check (Min 4.4 VDC)
☐ F/S Response Check ☐ Meter Zeroed ☐ Reset Check HV Check (+/- 2.5%): ☑ 500 V ☑ 1000 V ☑ 1500 V
Source Distance: ☐ Contact ☐ 6 inches ☑ Other: In Planchet Cable Length: ☑ 39-inch ☐ 72-inch ☐ Other:
Source Geometry: ☐ Side ☐ Below ☑ Other: In Planchet Temperature: 78 °F Relative Humidity 20 %
Alpha Threshold: 170 mV Beta Threshold: 4 mV Barometric Pressure: 24.51 inches Hg
Beta Window: 46 mV Instrument found within tolerance: ☑ Yes ☐ No

Range/Multiplier	Reference Setting	Integrated 1-Min. Count "As Found" α	Integrated 1-Min. Count "As Found" β	Integrated 1-Min. Count "Reading" α	Integrated 1-Min. Count "Reading" β
x 1000	400 Kcpm	399998	400010	399998	400010
x 100	40 Kcpm	40001	40001	40001	40001
x 10	4 Kcpm	4000	4001	4000	4001
x 1	400 cpm	400	400	400	400

High Voltage	Pot. Setting	Alpha Source α	Alpha Source β	Beta Source α	Beta Source β	Background α	Background β
750	3.06	4345	236	6	2306	0	37
800	3.24	4554	261	3	2905	2	63
850	3.44	4705	315	4	3593	1	70
900	3.64	4756	476	6	4137	0	93

Comments: HV Plateau Scaler Count Time = 1-min. Recommended HV = 850, Pot. setting = 3.44

Reference Instruments and/or Sources:

Ludlum pulser serial number: ☐ 97743 ☑ 201932 Fluke multimeter serial numbe ☐ 8749012

☑ Alpha Source: Th-230 @ 12,800 dpm (1/4/12) sn: 4098-03 ☐ Gamma Source Cs-137 @ 5.2 uCi (1/4/12) sn: 4097-03

☑ Beta Source: [redacted] 4099-03 ☐ Other Source:

Calibrated By: [redacted] Calibration Date 10-24-12 Calibration Due 10-24-13

Reviewed By: [redacted] Date: 10/25/12

This calibration conforms to the requirements and acceptable calibration conditions of ANSI N323A - 1997.
NMRCB Registration No. 921-3 * Calibration of Radiation Detection Instrument Devices

Certificate of Calibration

Calibration and Voltage Plateau

Environmental Restoration Group, Inc.
8809 Washington St NE, Suite 150
Albuquerque, NM 87113
(505) 298-4224
www.ERGoffice.com

Meter/Detector: Manufacturer: Ludlum Model Number: 2929 & 43-10-1 Serial Number: 137620 & PR203054

☑ Mechanical Check ☐ Geotropism ☑ THR/WIN Operation ☑ Audio Check ☐ Battery Check (Min 4.4 VDC)

☐ F/S Response Check ☐ Meter Zeroed ☐ Reset Check HV Check (+/- 2.5%): ☑ 500 V ☑ 1000 V ☑ 1500 V

Source Distance: ☐ Contact ☐ 6 inches ☑ Other: In Planchet Cable Length: ☑ 39-inch ☐ 72-inch ☐ Other:

Source Geometry: ☐ Side ☐ Below ☑ Other: In Planchet Temperature: 77 °F Relative Humidity 20 %

Alpha Threshold: 170 mV Beta Threshold: 4 mV Barometric Pressure: 24.48 inches Hg

Beta Window: 46 mV Instrument found within tolerance: ☑ Yes ☐ No

Range/Multiplier	Reference Setting	Integrated 1-Min. Count "As Found" α	Integrated 1-Min. Count "As Found" β	Integrated 1-Min. Count "Reading" α	Integrated 1-Min. Count "Reading" β
x 1000	400 Kcpm	399835	399810	399835	399810
x 100	40 Kcpm	39978	39980	39978	39980
x 10	4 Kcpm	3998	3999	3998	3999
x 1	400 cpm	400	399	400	399

High Voltage	Pot. Setting	Alpha Source α	Alpha Source β	Beta Source α	Beta Source β	Background α	Background β
600	2.44	3252	366	2	1067	9	24
650	2.66	4320	337	2	2448	7	67
700	2.86	4698	397	7	3437	5	72
750	3.08	4748	651	9	4573	13	97

Comments: HV Plateau Scaler Count Time = 1-min. Recommended HV = 700, Pot. setting = 2.86

Reference Instruments and/or Sources:

Ludlum pulser serial number: ☐ 97743 ☑ 201932 Fluke multimeter serial numbe ☐ 8749012

☑ Alpha Source: Th-230 @ 12,800 dpm (1/4/12) sn: 4098-03 ☐ Gamma Source Cs-137 @ 5.2 uCi (1/4/12) sn: 4097-03

☑ Beta Source: [redacted] ☐ Other Source:

Calibrated By: [redacted] Calibration Date 10-24-12 Calibration Due 10-24-13

Reviewed By: [redacted] Date: 10/25/12

This calibration conforms to the requirements and acceptable calibration conditions of ANSI N323A - 1997.
NMRCB Registration No. 921-3 * Calibration of Radiation Detection Instrument Devices

Appendix D2
Daily Operations Documentation

Appendix D2-1 Radiation Instrument Operational Checks

Instrument Configuration			
Instrument(Mfg/Mdl)	Ludlum Model 12	Serial #	223424
Probe(Mfg/Mdl)	Pancake 44-9	Serial #	308499
Cable Length	3 ft	HV	900

Instrument Calibration					
Calibration Date	10/25/2012	Certificate #	N/A	Due	10/25/2013

Check Source					
Source Name	Black	Serial #	Mantle	Assay Date	N/A
Nuclide	Mixed	Half life	N/A	Activity	N/A

Detailed description of instrument and source positioning for daily check, and any other notes

Source used was lantern mantles in two bags with black tape

Position against instrument was through 2 bags on non tape side.

Initial QC Set Up						
Source				Bkdg		Net
	1	31000		40		30960
	2	32000		40		31960
	3	31000		30		30970
	4	32000		50		31950
	5	32000		40		31960
	6	32000		30		31970
	7	30000		40		29960
	8	31000		50		30950
	9	32000		40		31960
	10	32000		30		31970
Average		31500		39		31461
Tolerance		25200		31		25169
± 20%		37800		47		37753

Instrument Configuration			
Instrument(Mfg/Mdl)	Ludlum Model 12	Serial #	223424
Probe(Mfg/Mdl)	Pancake 44-9	Serial #	308499
Cable Length	3 ft	HV	900

Instrument Calibration					
Calibration Date	10/25/2012	Certificate #	N/A	Due	10/25/2013

Check Source					
Source Name	Black	Serial #	Mantle	Assay Date	N/A
Nuclide	Mixed	Half life	N/A	Activity	N/A

Detailed description of instrument and source positioning for daily check, and any other notes
Source used was lantern mantles in two bags with black tape
Position against instrument was through 2 bags on non tape side.

			Start		Bkgd		Source			Net			
Date	Project	Initials	/end	Batt	Reading	Units	Reading	Units	Ok?	Reading	Units	Ok?	Notes
11/6/2012	NFSS	CSW/ARJ	Start	ok	20	cpm	30000	cpm	Ok	29980	cpm	Ok	
11/6/2012	NFSS	CSW/ARJ	end	ok	40	cpm	36000	cpm	Ok	35960	cpm	Ok	
11/7/2012	NFSS	CSW/ARJ	Start	ok	30	cpm	30000	cpm	Ok	29970	cpm	Ok	
11/7/2012	NFSS	CSW/ARJ	end	ok	40	cpm	31000	cpm	Ok	30960	cpm	Ok	
11/8/2012	NFSS	CSW/ARJ	Start	ok	30	cpm	32000	cpm	Ok	31970	cpm	Ok	
11/8/2012	NFSS	CSW/ARJ	end	not used									
11/9/2012	NFSS	Not on site											
11/10/2012	NFSS	CSW/ARJ	Start	ok	30	cpm	31000	cpm	Ok	30970	cpm	Ok	
11/10/2012	NFSS	CSW/ARJ	end	not used									
11/11/2012	NFSS	CSW/ARJ	Start	ok	40	cpm	32000	cpm	Ok	31960	cpm	Ok	
11/11/2012	NFSS	CSW/ARJ	end	ok	40	cpm	32000	cpm	Ok	31960	cpm	Ok	
11/12/2012	NFSS	CSW/ARJ	Start	ok	40	cpm	32000	cpm	Ok	31960	cpm	Ok	
11/12/2012	NFSS	CSW/ARJ	end	ok	30	cpm	31000	cpm	Ok	30970	cpm	Ok	
11/13/2012	NFSS	CSW/ARJ	Start	ok	20	cpm	33000	cpm	Ok	32980	cpm	Ok	
11/13/2012	NFSS	CSW/ARJ	end	ok	30	cpm	32000	cpm	Ok	31970	cpm	Ok	
11/14/2012	NFSS	CSW/ARJ	Start	ok	40	cpm	32000	cpm	Ok	31960	cpm	Ok	
11/14/2012	NFSS	CSW/ARJ	end	ok	30	cpm	28000	cpm	Ok	27970	cpm	Ok	
11/15/2012	NFSS	CSW/ARJ	Start	ok	30	cpm	34000	cpm	Ok	33970	cpm	Ok	
11/15/2012	NFSS	CSW/ARJ	end	ok	30	cpm	30000	cpm	Ok	29970	cpm	Ok	
11/16/2012	NFSS	CSW/ARJ	Start	ok	30	cpm	31000	cpm	Ok	30970	cpm	Ok	
11/16/2012	NFSS	CSW/ARJ	end	ok	20	cpm	34000	cpm	Ok	33980	cpm	Ok	
11/17/2012	NFSS	CSW/ARJ	Start	ok	40	cpm	32000	cpm	Ok	31960	cpm	Ok	
11/17/2012	NFSS	CSW/ARJ	end	ok	40	cpm	38000	cpm	Fail	37960	cpm	Fail	will recheck
11/18/2012	NFSS	CSW/ARJ	Start	ok	40	cpm	34000	cpm	Ok	33960	cpm	Ok	
11/18/2012	NFSS	CSW/ARJ	end	ok	40	cpm	34000	cpm	Ok	33960	cpm	Ok	
11/19/2012	NFSS	CSW/ARJ	Start	ok	40	cpm	32000	cpm	Ok	31960	cpm	Ok	
11/19/2012	NFSS	CSW/ARJ	end	ok	30	cpm	32000	cpm	Ok	31970	cpm	Ok	
11/20/2012	NFSS	CSW/ARJ	Start	ok	20	cpm	32000	cpm	Ok	31980	cpm	Ok	
11/20/2012	NFSS	CSW/ARJ	end	ok	30	cpm	36000	cpm	Ok	35970	cpm	Ok	
11/21/2012	NFSS	CSW/ARJ	Start	ok	40	cpm	34000	cpm	Ok	33960	cpm	Ok	
11/21/2012	NFSS	CSW/ARJ	end	ok	30	cpm	34000	cpm	Ok	33970	cpm	Ok	
11/22/2012	NFSS	Not on site											
11/23/2012	NFSS	Not on site											
11/24/2012	NFSS	Not on site											
11/25/2012	NFSS	Not on site											

Instrument Configuration			
Instrument(Mfg/Mdl)	Ludlum Model 12	Serial #	223424
Probe(Mfg/Mdl)	Pancake 44-9	Serial #	308499
Cable Length	3 ft	HV	900

Instrument Calibration					
Calibration Date	10/25/2012	Certificate #	N/A	Due	10/25/2013

Check Source					
Source Name	Black	Serial #	Mantle	Assay Date	N/A
Nuclide	Mixed	Half life	N/A	Activity	N/A

Detailed description of instrument and source positioning for daily check, and any other notes
Source used was lantern mantles in two bags with black tape
Position against instrument was through 2 bags on non tape side.

Date	Project	Initials	Start /end	Batt	Bkgd Reading	Bkgd Units	Source Reading	Source Units	Source Ok?	Net Reading	Net Units	Net Ok?	Notes
11/26/2012	NFSS	Not on site											
11/27/2012	NFSS	CSW/ARJ	Start	ok	40	cpm	33000	cpm	Ok	32960	cpm	Ok	
11/27/2012	NFSS	CSW/ARJ	end	ok	40	cpm	34000	cpm	Ok	33960	cpm	Ok	
11/28/2012	NFSS	CSW/ARJ	Start	ok	40	cpm	34000	cpm	Ok	33960	cpm	Ok	
11/28/2012	NFSS	CSW/ARJ	end	not used									
11/29/2012	NFSS	CSW/ARJ	Start	ok	40	cpm	36000	cpm	Ok	35960	cpm	Ok	
11/29/2012	NFSS	CSW/ARJ	end	ok	20	cpm	33000	cpm	Ok	32980	cpm	Ok	
11/30/2012	NFSS	CSW/ARJ	Start	ok	40	cpm	36000	cpm	Ok	35960	cpm	Ok	
11/30/2012	NFSS	CSW/ARJ	end	ok	20	cpm	37000	cpm	Ok	36980	cpm	Ok	
12/3/2012	NFSS	CSW	Start	ok	40	cpm	35000	cpm	Ok	34960	cpm	Ok	
12/3/2012	NFSS	CSW	end	not used									
12/4/2012	NFSS	CSW	Start	ok	30	cpm	36000	cpm	Ok	35970	cpm	Ok	
12/4/2012	NFSS	CSW	end	ok	30	cpm	34000	cpm	Ok	33970	cpm	Ok	
12/5/2012	NFSS	CSW	Start	ok	40	cpm	35000	cpm	Ok	34960	cpm	Ok	
12/5/2012	NFSS	CSW	end	ok	20	cpm	36000	cpm	Ok	35980	cpm	Ok	
12/6/2012	NFSS	CSW	Start	ok	40	cpm	33000	cpm	Ok	32960	cpm	Ok	
12/6/2012	NFSS	CSW	end	ok	40	cpm	34000	cpm	Ok	33960	cpm	Ok	
12/7/2012	NFSS	CSW	Start	ok	40	cpm	34000	cpm	Ok	33960	cpm	Ok	
12/7/2012	NFSS	CSW	end	ok	40	cpm	32000	cpm	Ok	31960	cpm	Ok	
12/10/2012	NFSS	CSW	Start	ok	40	cpm	35000	cpm	Ok	34960	cpm	Ok	
12/10/2012	NFSS	CSW	end	ok	40	cpm	36000	cpm	Ok	35960	cpm	Ok	
12/11/2012	NFSS	CSW	Start	ok	40	cpm	36000	cpm	Ok	35960	cpm	Ok	
12/11/2012	NFSS	CSW	end	ok	40	cpm	36000	cpm	Ok	35960	cpm	Ok	
12/12/2012	NFSS	CSW	Start	ok	40	cpm	34000	cpm	Ok	33960	cpm	Ok	
12/12/2012	NFSS	CSW	end	ok	30	cpm	33000	cpm	Ok	32970	cpm	Ok	
12/13/2012	NFSS	CSW	Start	ok	40	cpm	33000	cpm	Ok	32960	cpm	Ok	
12/13/2012	NFSS	CSW	end	ok	30	cpm	35000	cpm	Ok	34970	cpm	Ok	
12/14/2012	NFSS	CSW	Start	ok	40	cpm	36000	cpm	Ok	35960	cpm	Ok	
12/14/2012	NFSS	CSW	end	ok	30	cpm	35000	cpm	Ok	34970	cpm	Ok	
12/15/2012	NFSS	CSW	Start	not used									
12/15/2012	NFSS	CSW	end	not used									
12/17/2012	NFSS	CSW	Start	not used									
12/17/2012	NFSS	CSW	end	not used									

Source Check Form

Instrument Configuration			
Instrument(Mfg/Mdl)	Ludlum Model 2350-1	Serial #	186198
Probe(Mfg/Mdl)	Ludlum 44-10 (2")	Serial #	164157
Cable Length	50 ft	HV	1000

Electronic Calibration					
Calibration Date	9/18/2012	Certificate #	20207600/38263	Due	9/18/2013

Energy Calibration					
Calibration Date	9/18/2012	Certificate #	Page 3	Due	9/18/2013

Check Source					
Source Name	Yellow	Serial #	Mantle	Assay Date	N/A
Nuclide	Mixed	Half life	N/A	Activity	N/A

Detailed description of instrument and source positioning for daily check, and any other notes

Source used was yellow mantle

Position against instrument was the cannister side against center of the instrument end.

Detector Set up 2

Initial QC Set Up						
Source				Bkdg		Net
	1	44446		5839		38607
	2	44803		6108		38695
	3	44982		6115		38867
	4	44644		5912		38732
	5	44946		6055		38891
	6	44629		5811		38818
	7	44778		6004		38774
	8	44622		5914		38708
	9	44750		5758		38992
	10	44703		5975		38728
Average		44730		5949		38781
Tolerance		35784		4759		31025
± 20%		53676		7139		46537

Instrument Configuration			
Instrument(Mfg/Mdl)	Ludlum Model 2350-1	Serial #	186198
Probe(Mfg/Mdl)	Ludlum 44-10 (2")	Serial #	164157
Cable Length	50 ft	HV	1000

Electronic Calibration					
Calibration Date	9/18/2012	Certificate #	0207600/38263	Due	9/18/2013
Energy Calibration					
Calibration Date	9/18/2012	Certificate #	Page 3	Due	9/18/2013

Check Source					
Source Name	Yellow	Serial #	Mantle	Assay Date	N/A
Nuclide	Mixed	Half life	N/A	Activity	N/A

Detailed description of instrument and source positioning for daily check, and any other notes
Source used was yellow mantle
Position against instrument was the cannister side against center of the instrument end.
Detector Set up 2

Date	Project	Initials	Start /end	Batt	Bkgd Reading	Bkgd Units	Source Reading	Source Units	Source Ok?	Net Reading	Net Units	Net Ok?	Notes
11/5/2012	NFSS	CSW	Start	5.8	3286	cpm	42266	cpm	Ok	38980	cpm	Ok	did 2 check to confirm no shipping issues
11/5/2012	NFSS	CSW	Start	5.8	3198	cpm	42268	cpm	Ok	39070	cpm	Ok	did 2 check to confirm no shipping issues
11/6/2012	NFSS	CSW/ARJ	Start	5.8	3078	cpm	43305	cpm	Ok	40227	cpm	Ok	
11/6/2012	NFSS	CSW/ARJ	end	5.8	3187	cpm	43250	cpm	Ok	40063	cpm	Ok	
11/7/2012	NFSS	CSW/ARJ	Start	5.8	3175	cpm	42262	cpm	Ok	39087	cpm	Ok	
11/7/2012	NFSS	CSW/ARJ	end	5.8	3147	cpm	43450	cpm	Ok	40303	cpm	Ok	
11/8/2012	NFSS	CSW/ARJ	Start	5.8	2992	cpm	45362	cpm	Ok	42370	cpm	Ok	
11/8/2012	NFSS	CSW/ARJ	end	not used									
11/9/2012	NFSS	Not on site											
11/10/2012	NFSS	CSW/ARJ	Start	5.7	3416	cpm	42887	cpm	Ok	39471	cpm	Ok	
11/10/2012	NFSS	CSW/ARJ	end	5.2	3367	cpm	42940	cpm	Ok	39573	cpm	Ok	
11/11/2012	NFSS	CSW/ARJ	Start	5.1	3481	cpm	46650	cpm	Ok	43169	cpm	Ok	
11/11/2012	NFSS	CSW/ARJ	end	5.1	3531	cpm	43221	cpm	Ok	39690	cpm	Ok	
11/12/2012	NFSS	CSW/ARJ	Start	5.3	3087	cpm	43825	cpm	Ok	40738	cpm	Ok	
11/12/2012	NFSS	CSW/ARJ	end	5	3478	cpm	43390	cpm	Ok	39912	cpm	Ok	
11/13/2012	NFSS	CSW/ARJ	Start	5.2	3325	cpm	47021	cpm	Ok	43696	cpm	Ok	
11/13/2012	NFSS	CSW/ARJ	end	4.6	3413	cpm	42101	cpm	Ok	38688	cpm	Ok	
11/14/2012	NFSS	CSW/ARJ	Start	6.3	3409	cpm	42115	cpm	Ok	38706	cpm	Ok	new batteries
11/14/2012	NFSS	CSW/ARJ	end	5.5	3296	cpm	44676	cpm	Ok	41380	cpm	Ok	
11/15/2012	NFSS	CSW/ARJ	Start	5.6	3165	cpm	41863	cpm	Ok	38698	cpm	Ok	
11/15/2012	NFSS	CSW/ARJ	end	5.4	3080	cpm	42114	cpm	Ok	39034	cpm	Ok	
11/16/2012	NFSS	CSW/ARJ	Start	5.7	3228	cpm	41778	cpm	Ok	38550	cpm	Ok	
11/16/2012	NFSS	CSW/ARJ	end	5.4	3358	cpm	42119	cpm	Ok	38761	cpm	Ok	
11/17/2012	NFSS	CSW/ARJ	Start	5.6	3295	cpm	43699	cpm	Ok	40404	cpm	Ok	
11/17/2012	NFSS	CSW/ARJ	end	5.2	3089	cpm	40251	cpm	Ok	37162	cpm	Ok	
11/18/2012	NFSS	CSW/ARJ	Start	5.5	3134	cpm	42440	cpm	Ok	39306	cpm	Ok	
11/18/2012	NFSS	CSW/ARJ	end	5.3	3211	cpm	42232	cpm	Ok	39021	cpm	Ok	
11/19/2012	NFSS	CSW/ARJ	Start	5.4	3271	cpm	42962	cpm	Ok	39691	cpm	Ok	
11/19/2012	NFSS	CSW/ARJ	end	5.3	3211	cpm	42521	cpm	Ok	39310	cpm	Ok	

Instrument Configuration			
Instrument(Mfg/Mdl)	Ludlum Model 2350-1	Serial #	186198
Probe(Mfg/Mdl)	Ludlum 44-10 (2")	Serial #	164157
Cable Length	50 ft	HV	1000

Electronic Calibration					
Calibration Date	9/18/2012	Certificate #	20207600/38263'	Due	9/18/2013
Energy Calibration					
Calibration Date	9/18/2012	Certificate #	Page 3	Due	9/18/2013

Check Source					
Source Name	Yellow	Serial #	Mantle	Assay Date	N/A
Nuclide	Mixed	Half life	N/A	Activity	N/A

Detailed description of instrument and source positioning for daily check, and any other notes
Source used was yellow mantle
Position against instrument was the cannister side against center of the instrument end.
Detector Set up 2

Date	Project	Initials	Start /end	Batt	Bkgd Reading	Bkgd Units	Source Reading	Source Units	Source Ok?	Net Reading	Net Units	Net Ok?	Notes
11/20/2012	NFSS	CSW/ARJ	Start	5.3	3345	cpm	42118	cpm	Ok	38773	cpm	Ok	
11/20/2012	NFSS	CSW/ARJ	end	5	3206	cpm	42334	cpm	Ok	39128	cpm	Ok	
11/21/2012	NFSS	CSW/ARJ	Start	not used									
11/21/2012	NFSS	CSW/ARJ	end	not used									
11/22/2012	NFSS	Not on site											
11/23/2012	NFSS	Not on site											
11/24/2012	NFSS	Not on site											
11/25/2012	NFSS	Not on site											
11/26/2012	NFSS	Not on site											
11/27/2012	NFSS	CSW/ARJ	Start	5.4	3130	cpm	42474	cpm	Ok	39344	cpm	Ok	
11/27/2012	NFSS	CSW/ARJ	end	not used									
11/28/2012	NFSS	CSW/ARJ	Start	not used									
11/28/2012	NFSS	CSW/ARJ	end	not used									
11/29/2012	NFSS	CSW/ARJ	Start	not used									
11/29/2012	NFSS	CSW/ARJ	end	not used									
11/30/2012	NFSS	CSW/ARJ	Start	6.4	3085	cpm	43427	cpm	Ok	40342	cpm	Ok	changed batteries
11/30/2012	NFSS	CSW/ARJ	end	not used									

Instrument Configuration			
Instrument(Mfg/Mdl)	Ludlum Model 2350-1	Serial #	186198
Probe(Mfg/Mdl)	Ludlum 44-2 (1")	Serial #	30859
Cable Length	39" cable	HV	1000

Electronic Calibration					
Calibration Date	9/18/2012	Certificate #	20207600/382631	Due	9/18/2013

Energy Calibration					
Calibration Date	9/18/2012	Certificate #	Page 4	Due	9/18/2013

Check Source					
Source Name	Yellow	Serial #	Mantle	Assay Date	N/A
Nuclide	Mixed	Half life	N/A	Activity	N/A

Detailed description of instrument and source positioning for daily check, and any other notes
Setup as Detector #3 to measure in µR/hr
Threshold 350
Position against instrument was the mantle against end of the instrument label facing away

Initial QC Set Up						
Source				Bkdg		Net
		µR/hr		µR/hr		µR/hr
	1	114		6.26		107.74
	2	118		4.54		113.46
	3	103		7.3		95.7
	4	124		5.88		118.12
	5	119		6.42		112.58
	6	108		9.75		98.25
	7	111		8.86		102.14
	8	109		5.06		103.94
	9	123		4.65		118.35
	10	117		6.74		110.26
Average		115		6.55		108.05
Tolerance		92		5.24		86.44
± 20%		138		7.86		129.66

Instrument Configuration			
Instrument(Mfg/Mdl)	Ludlum Model 2350-1	Serial #	186198
Probe(Mfg/Mdl)	Ludlum 44-2 (1")	Serial #	30859
Cable Length	39" cable	HV	1000

Electronic Calibration					
Calibration Date	9/18/2012	Certificate #	20207600/382637	Due	9/18/2013
Energy Calibration					
Calibration Date	9/18/2012	Certificate #	Page 4	Due	9/18/2013

Check Source					
Source Name	Yellow	Serial #	Mantle	Assay Date	N/A
Nuclide	Mixed	Half life	N/A	Activity	N/A

Detailed description of instrument and source positioning for daily check, and any other notes
Setup as Detector #3 to measure in µR/hr
Threshold 350
Position against instrument was the mantle against end of the instrument label facing away

			Start		Bkgd		Source			Net			
Date	Project	Initials	/end	Batt	Reading	Units	Reading	Units	Ok?	Reading	Units	Ok?	Notes
11/29/2012	NFSS	CSW/ARJ	Start	5.3	6.24	µR/hr	109	µR/hr	Ok	103	µR/hr	Ok	
11/29/2012	NFSS	CSW/ARJ	end	5.2	5.74	µR/hr	108	µR/hr	Ok	102	µR/hr	Ok	
11/30/2012	NFSS	CSW/ARJ	Start	6.4	4.78	µR/hr	102	µR/hr	Ok	97	µR/hr	Ok	changed batteries
11/30/2012	NFSS	CSW/ARJ	end	not used									
12/3/2012	NFSS	CSW	Start	6.4	6.32	µR/hr	116	µR/hr	Ok	110	µR/hr	Ok	
12/3/2012	NFSS	CSW	end	5.5	5.58	µR/hr	103	µR/hr	Ok	97	µR/hr	Ok	
12/4/2012	NFSS	CSW	Start	5.8	7.04	µR/hr	110	µR/hr	Ok	103	µR/hr	Ok	
12/4/2012	NFSS	CSW	end	5.5	8.67	µR/hr	112	µR/hr	Ok	103	µR/hr	Ok	
12/5/2012	NFSS	CSW	Start	5.6	8.19	µR/hr	112	µR/hr	Ok	104	µR/hr	Ok	
12/5/2012	NFSS	CSW	end	5.7	5.62	µR/hr	117	µR/hr	Ok	111	µR/hr	Ok	
12/6/2012	NFSS	CSW	Start	5.7	7.1	µR/hr	116	µR/hr	Ok	109	µR/hr	Ok	
12/6/2012	NFSS	CSW	end	5.1	5.08	µR/hr	104	µR/hr	Ok	99	µR/hr	Ok	
12/7/2012	NFSS	CSW	Start	5.5	8.17	µR/hr	110	µR/hr	Ok	102	µR/hr	Ok	
12/7/2012	NFSS	CSW	end	5.2	6.24	µR/hr	117	µR/hr	Ok	111	µR/hr	Ok	
12/10/2012	NFSS	CSW	Start	5.5	6.89	µR/hr	114	µR/hr	Ok	107	µR/hr	Ok	
12/10/2012	NFSS	CSW	end	not used									
12/11/2012	NFSS	CSW	Start	5.5	7.9	µR/hr	119	µR/hr	Ok	111	µR/hr	Ok	
12/11/2012	NFSS	CSW	end	5.1	7.46	µR/hr	111	µR/hr	Ok	104	µR/hr	Ok	
12/12/2012	NFSS	CSW	Start	5.3	7.31	µR/hr	110	µR/hr	Ok	103	µR/hr	Ok	
12/12/2012	NFSS	CSW	end	5.1	6.5	µR/hr	102	µR/hr	Ok	96	µR/hr	Ok	
12/13/2012	NFSS	CSW	Start	5.2	9.12	µR/hr	104	µR/hr	Ok	95	µR/hr	Ok	
12/13/2012	NFSS	CSW	end	5	5.3	µR/hr	112	µR/hr	Ok	107	µR/hr	Ok	
12/14/2012	NFSS	CSW	Start	5.2	7.81	µR/hr	118	µR/hr	Ok	110	µR/hr	Ok	
12/14/2012	NFSS	CSW	end	4.9	5.77	µR/hr	114	µR/hr	Ok	108	µR/hr	Ok	
12/15/2012	NFSS	CSW	Start	not used									
12/15/2012	NFSS	CSW	end	not used									
12/17/2012	NFSS	CSW	Start	5.2	6.52	µR/hr	119	µR/hr	Ok	112	µR/hr	Ok	
12/17/2012	NFSS	CSW	end	4.8	7.03	µR/hr	120	µR/hr	Ok	113	µR/hr	Ok	

Instrument Configuration			
Instrument(Mfg/Mdl)	Ludlum Model 2350-1	Serial #	186198
Probe(Mfg/Mdl)	Ludlum 44-2 (1")	Serial #	30859
Cable Length	39" cable	HV	1000

Electronic Calibration					
Calibration Date	9/18/2012	Certificate #	20207600/382637	Due	9/18/2013
Energy Calibration					
Calibration Date	9/18/2012	Certificate #	Page 4	Due	9/18/2013

Check Source					
Source Name	Yellow	Serial #	Mantle	Assay Date	N/A
Nuclide	Mixed	Half life	N/A	Activity	N/A

Detailed description of instrument and source positioning for daily check, and any other notes

Setup as Detector #3 to measure in µR/hr

Threshold 350

Position against instrument was the mantle against end of the instrument label facing away

			Start		Bkgd		Source			Net			
12/18/2012	NFSS	CSW	Start	6.4	8.87	µR/hr	117	µR/hr	Ok	108	µR/hr	Ok	changed batteries
12/18/2012	NFSS	CSW	end	6.1	6.65	µR/hr	120	µR/hr	Ok	113	µR/hr	Ok	
12/19/2012	NFSS	CSW	Start	6.2	6.16	µR/hr	118	µR/hr	Ok	112	µR/hr	Ok	
12/19/2012	NFSS	CSW	end	5.6	5.83	µR/hr	121	µR/hr	Ok	115	µR/hr	Ok	

L2350 Columinated 2"

Instrument Configuration			
Instrument(Mfg/Mdl)	Ludlum Model 2350-1	Serial #	186198
Probe(Mfg/Mdl)	Ludlum 44-10 (2") Columinated	Serial #	164157
Cable Length	50 ft	HV	1000

Electronic Calibration					
Calibration Date	9/18/2012	Certificate #	20207600/38263	Due	9/18/2013
Energy Calibration					
Calibration Date		Certificate #		Due	

Check Source					
Source Name	Yellow	Serial #	Mantle	Assay Date	N/A
Nuclide	Mixed	Half life	N/A	Activity	N/A

Detailed description of instrument and source positioning for daily check, and any other notes
Source used was yellow mantle
Position against instrument was the cannister side against center of the instrument end.
Instrument was not calibrated with columinated probe

Initial QC Set Up						
Source				Bkdg		Net
	1	24606		2833		21773
	2	24776		2858		21918
	3	28973		2732		26241
	4	35679		2896		32783
	5	26039		2876		23163
	6	37308		2878		34430
	7	36903		2873		34030
	8	36983		2803		34180
	9	37506		2899		34607
	10	37023		2930		34093
Average		32580		2858		29722
Tolerance		26064		2286		23777
± 20%		39096		3429		35666

Date	Project	Initials	Start /end	Batt	Bkgd Reading	Bkgd Units	Source Reading	Source Units	Source Ok?	Net Reading	Net Units	Net Ok?	Notes
12/3/2012	NFSS	CSW/ARJ	Start	6.4	3271	cpm	42087	cpm	Fail	38816	cpm	Fail	changed batteries
12/3/2012	NFSS	CSW/ARJ	end	5.5	3136	cpm	44079	cpm	Fail	40943	cpm	Fail	
12/4/2012	NFSS	CSW	Start	5.8	3154	cpm	42639	cpm	Fail	39485	cpm	Fail	
12/4/2012	NFSS	CSW	end	not used									
12/5/2012	NFSS	CSW	Start	not used									
12/5/2012	NFSS	CSW	end	not used									

M2221 44-10 B 15ft Inital Set Up

Instrument Configuration			
Instrument(Mfg/Mdl)	Ludlum Model 2221	Serial #	147508
Probe(Mfg/Mdl)	Ludlum 44-10 2"	Serial #	149451
Cable Length	15 ft	HV	

Instrument Calibration					
Calibration Date	10/5/2012	Certificate #	17190	Due	10/5/2013

Check Source					
Source Name	Black Mantle	Serial #	N/A	Assay Date	N/A
Nuclide	Mixed	Half life	N/A	Activity	N/A

Detailed description of instrument and source positioning for daily check, and any other notes
Source used was lantern mantles in two bags with black tape
Position against instrument was through 2 bags on non tape side.

Initial QC Set Up						
Source				Bkdg		Net
	1	49564		4402		45162
	2	50111		4445		45666
	3	50467		4470		45997
	4	49889		4338		45551
	5	50139		4324		45815
	6	49948		4539		45409
	7	50227		4224		46003
	8	50229		4296		45933
	9	50124		4265		45859
	10	50154		4254		45900
Average		50085		4356		45730
Tolerance		40068		3485		36584
± 20%		60102		5227		54875

Instrument Configuration			
Instrument(Mfg/Mdl)	Ludlum Model 2221	Serial #	147508
Probe(Mfg/Mdl)	Ludlum 44-10 2"	Serial #	149451
Cable Length	15 ft	HV	

Instrument Calibration					
Calibration Date	10/5/2012	Certificate #	17190	Due	10/5/2013

Check Source					
Source Name	Black Mantle	Serial #	N/A	Assay Date	N/A
Nuclide	Mixed	Half life	N/A	Activity	N/A

Detailed description of instrument and source positioning for daily check, and any other notes
Source used was lantern mantles in two bags with black tape
Position against instrument was through 2 bags on non tape side.

Date	Project	Initials	Start /end	Batt	Bkgd Reading	Bkgd Units	Source Reading	Source Units	Source Ok?	Net Reading	Net Units	Net Ok?	Notes
11/6/2012	NFSS	CSW/ARJ	Start	6.1	4664	cpm	53220	cpm	Ok	48556	cpm	Ok	
11/6/2012	NFSS	CSW/ARJ	end	5.8	5624	cpm	52552	cpm	Ok	46928	cpm	Ok	
11/7/2012	NFSS	CSW/ARJ	Start	5.9	5856	cpm	53111	cpm	Ok	47255	cpm	Ok	
11/7/2012	NFSS	CSW/ARJ	end	5.8	5634	cpm	51187	cpm	Ok	45553	cpm	Ok	
11/8/2012	NFSS	CSW/ARJ	Start	5.9	5914	cpm	53511	cpm	Ok	47597	cpm	Ok	
11/8/2012	NFSS	CSW/ARJ	end	5.7	5664	cpm	52765	cpm	Ok	47101	cpm	Ok	
11/9/2012	NFSS	Not on site											
11/10/2012	NFSS	CSW/ARJ	Start	5.8	4983	cpm	54083	cpm	Ok	49100	cpm	Ok	
11/10/2012	NFSS	CSW/ARJ	end	not used									
11/11/2012	NFSS	CSW/ARJ	Start	5.8	4544	cpm	53176	cpm	Ok	48632	cpm	Ok	
11/11/2012	NFSS	CSW/ARJ	end	5.8	5797	cpm	53147	cpm	Ok	47350	cpm	Ok	
11/12/2012	NFSS	CSW/ARJ	Start	5.8	4754	cpm	53380	cpm	Ok	48626	cpm	Ok	
11/12/2012	NFSS	CSW/ARJ	end	5.8	5032	cpm	51925	cpm	Ok	46893	cpm	Ok	
11/13/2012	NFSS	CSW/ARJ	Start	5.8	4625	cpm	54142	cpm	Ok	49517	cpm	Ok	
11/13/2012	NFSS	CSW/ARJ	end	5.6	4320	cpm	52193	cpm	Ok	47873	cpm	Ok	
11/14/2012	NFSS	CSW/ARJ	Start	5.7	4309	cpm	52654	cpm	Ok	48345	cpm	Ok	
11/14/2012	NFSS	CSW/ARJ	end	5.5	4546	cpm	52914	cpm	Ok	48368	cpm	Ok	
11/15/2012	NFSS	CSW/ARJ	Start	5.7	4288	cpm	54001	cpm	Ok	49713	cpm	Ok	
11/15/2012	NFSS	CSW/ARJ	end	5.7	4222	cpm	48583	cpm	Ok	44361	cpm	Ok	
11/16/2012	NFSS	CSW/ARJ	Start	5.6	4269	cpm	48577	cpm	Ok	44308	cpm	Ok	
11/16/2012	NFSS	CSW/ARJ	end	5.4	3931	cpm	51685	cpm	Ok	47754	cpm	Ok	
11/17/2012	NFSS	CSW/ARJ	Start	5.6	4239	cpm	53359	cpm	Ok	49120	cpm	Ok	
11/17/2012	NFSS	CSW/ARJ	end	5.4	4110	cpm	48493	cpm	Ok	44383	cpm	Ok	
11/18/2012	NFSS	CSW/ARJ	Start	5.3	4337	cpm	52191	cpm	Ok	47854	cpm	Ok	
11/18/2012	NFSS	CSW/ARJ	end	5.5	4557	cpm	53220	cpm	Ok	48663	cpm	Ok	
11/19/2012	NFSS	CSW/ARJ	Start	5.6	4431	cpm	53041	cpm	Ok	48610	cpm	Ok	
11/19/2012	NFSS	CSW/ARJ	end	5.6	4172	cpm	52204	cpm	Ok	48032	cpm	Ok	
11/20/2012	NFSS	CSW/ARJ	Start	5.6	4427	cpm	49456	cpm	Ok	45029	cpm	Ok	
11/20/2012	NFSS	CSW/ARJ	end	5.5	4143	cpm	50270	cpm	Ok	46127	cpm	Ok	
11/21/2012	NFSS	CSW/ARJ	Start	5.6	4459	cpm	54398	cpm	Ok	49939	cpm	Ok	
11/21/2012	NFSS	CSW/ARJ	end	5.5	4359	cpm	52811	cpm	Ok	48452	cpm	Ok	
11/22/2012	NFSS	Not on site											

Instrument Configuration			
Instrument(Mfg/Mdl)	Ludlum Model 2221	Serial #	147508
Probe(Mfg/Mdl)	Ludlum 44-10 2"	Serial #	149451
Cable Length	15 ft	HV	

Instrument Calibration					
Calibration Date	10/5/2012	Certificate #	17190	Due	10/5/2013

Check Source					
Source Name	Black Mantle	Serial #	N/A	Assay Date	N/A
Nuclide	Mixed	Half life	N/A	Activity	N/A

Detailed description of instrument and source positioning for daily check, and any other notes
Source used was lantern mantles in two bags with black tape
Position against instrument was through 2 bags on non tape side.

Date	Project	Initials	Start /end	Batt	Bkgd Reading	Bkgd Units	Source Reading	Source Units	Source Ok?	Net Reading	Net Units	Net Ok?	Notes
11/23/2012	NFSS	Not on site											
11/24/2012	NFSS	Not on site											
11/25/2012	NFSS	Not on site											
11/26/2012	NFSS	Not on site											
11/27/2012	NFSS	CSW/ARJ	Start	5.6	4348	cpm	53882	cpm	Ok	49534	cpm	Ok	
11/27/2012	NFSS	CSW/ARJ	end	5.5	4267	cpm	52588	cpm	Ok	48321	cpm	Ok	
11/28/2012	NFSS	CSW/ARJ	Start	5.6	4301	cpm	53164	cpm	Ok	48863	cpm	Ok	
11/28/2012	NFSS	CSW/ARJ	end	5.2	4681	cpm	52786	cpm	Ok	48105	cpm	Ok	
11/29/2012	NFSS	CSW/ARJ	Start	5.5	4729	cpm	54757	cpm	Ok	50028	cpm	Ok	
11/29/2012	NFSS	CSW/ARJ	end	5.3	5091	cpm	53875	cpm	Ok	48784	cpm	Ok	
11/30/2012	NFSS	CSW/ARJ	Start	5.4	4614	cpm	51018	cpm	Ok	46404	cpm	Ok	
11/30/2012	NFSS	CSW/ARJ	mid day	5.3	4577	cpm	52531	cpm	Ok	47954	cpm	Ok	new ca
12/3/2012	NFSS	CSW	Start	5.4	4933	cpm	52183	cpm	Ok	47250	cpm	Ok	repeate
12/3/2012	NFSS	CSW	Start	5.4	5118	cpm	53951	cpm	Ok	48833	cpm	Ok	
12/3/2012	NFSS	CSW	Start	5.4	5060	cpm	52438	cpm	Ok	47378	cpm	Ok	
12/3/2012	NFSS	CSW	end	5.2	4782	cpm	53422	cpm	Ok	48640	cpm	Ok	
12/4/2012	NFSS	CSW	Start	5.4	4707	cpm	53496	cpm	Ok	48789	cpm	Ok	
12/4/2012	NFSS	CSW	end	5.2	4683	cpm	54323	cpm	Ok	49640	cpm	Ok	
12/5/2012	NFSS	CSW	Start	5.4	4655	cpm	54763	cpm	Ok	50108	cpm	Ok	
12/5/2012	NFSS	CSW	end	5.1	4394	cpm	54558	cpm	Ok	50164	cpm	Ok	
12/6/2012	NFSS	CSW	Start	5.3	4614	cpm	53824	cpm	Ok	49210	cpm	Ok	
12/6/2012	NFSS	CSW	end	5	4560	cpm	47282	cpm	Ok	42722	cpm	Ok	
12/7/2012	NFSS	CSW	Start	5.3	4759	cpm	55558	cpm	Ok	50799	cpm	Ok	
12/7/2012	NFSS	CSW	end	5.1	4804	cpm	52791	cpm	Ok	47987	cpm	Ok	
12/10/2012	NFSS	CSW	Start	5.2	5310	cpm	54670	cpm	Ok	49360	cpm	Ok	
12/10/2012	NFSS	CSW	end	5.1	4765	cpm	53188	cpm	Ok	48423	cpm	Ok	
12/11/2012	NFSS	CSW	Start	5.2	4512	cpm	54769	cpm	Ok	50257	cpm	Ok	
12/11/2012	NFSS	CSW	end	5	4423	cpm	51497	cpm	Ok	47074	cpm	Ok	
12/12/2012	NFSS	CSW	Start	5.2	4670	cpm	53778	cpm	Ok	49108	cpm	Ok	
12/12/2012	NFSS	CSW	end	5	4433	cpm	51653	cpm	Ok	47220	cpm	Ok	
12/13/2012	NFSS	CSW	Start	5.1	4631	cpm	52390	cpm	Ok	47759	cpm	Ok	
12/13/2012	NFSS	CSW	end	4.9	4557	cpm	51595	cpm	Ok	47038	cpm	Ok	
12/14/2012	NFSS	CSW	Start	6.2	4887	cpm	52695	cpm	Ok	47808	cpm	Ok	change
12/14/2012	NFSS	CSW	end	5.8	4874	cpm	49445	cpm	Ok	44571	cpm	Ok	

Instrument Configuration			
Instrument(Mfg/Mdl)	Ludlum Model 2221	Serial #	147508
Probe(Mfg/Mdl)	Ludlum 44-10 2"	Serial #	149451
Cable Length	15 ft	HV	

Instrument Calibration					
Calibration Date	10/5/2012	Certificate #	17190	Due	10/5/2013

Check Source					
Source Name	Black Mantle	Serial #	N/A	Assay Date	N/A
Nuclide	Mixed	Half life	N/A	Activity	N/A

Detailed description of instrument and source positioning for daily check, and any other notes
Source used was lantern mantles in two bags with black tape
Position against instrument was through 2 bags on non tape side.

Date	Project	Initials	Start /end	Batt	Bkgd		Source			Net			Notes
					Reading	Units	Reading	Units	Ok?	Reading	Units	Ok?	
12/15/2012	NFSS	CSW	Start	5.9	4903	cpm	50429	cpm	Ok	45526	cpm	Ok	
12/15/2012	NFSS	CSW	end	5.8	4721	cpm	50310	cpm	Ok	45589	cpm	Ok	
12/17/2012	NFSS	CSW	Start	not used									
12/17/2012	NFSS	CSW	end	not used									
12/18/2012	NFSS	CSW	Start	5.9	5345	cpm	55168	cpm	Ok	49823	cpm	Ok	
12/18/2012	NFSS	CSW	end	5.8	4670	cpm	50476	cpm	Ok	45806	cpm	Ok	
12/19/2012	NFSS	CSW	Start	5.8	4716	cpm	53994	cpm	Ok	49278	cpm	Ok	
12/19/2012	NFSS	CSW	end	5.7	4855	cpm	53026	cpm	Ok	48171	cpm	Ok	

L12S 16083 Initial Set Up

Instrument Configuration			
Instrument(Mfg/Mdl)	Ludlum 12S	Serial #	16083
Probe(Mfg/Mdl)	N/A	Serial #	N/A
Cable Length	N/A	HV	N/A

Instrument Calibration					
Calibration Date	5/10/2012	Certificate #	16860	Due	5/10/2013

Check Source					
Source Name	Black	Serial #	Mantle	Assay Date	N/A
Nuclide	Mixed	Half life	N/A	Activity	N/A

Detailed description of instrument and source positioning for daily check, and any other notes

Source used was black lantern mantles with label in baggie.

Position against instrument was bottom of instrument

Initial QC Set Up						
	Source			Bkdg		Net
	1	24		3		21
	2	25		2		23
	3	25		3		22
	4	26		3		23
	5	25		2		23
	6	26		2		24
	7	26		3		23
	8	23		2		21
	9	24		2		22
	10	23		3		20
Average		25		3		22
Tolerance		20		2		18
± 20%		30		3		27

Instrument Configuration			
Instrument(Mfg/Mdl)	Ludlum 12S	Serial #	16083
Probe(Mfg/Mdl)	N/A	Serial #	N/A
Cable Length	N/A	HV	N/A

Instrument Calibration					
Calibration Date	5/10/2012	Certificate #	16860	Due	5/10/2013

Check Source					
Source Name	Black	Serial #	Mantle	Assay Date	N/A
Nuclide	Mixed	Half life	N/A	Activity	N/A

Detailed description of instrument and source positioning for daily check, and any other notes
Source used was black lantern mantles with label in baggie.
Position against instrument was bottom of instrument

					Bkgd		Source			Net			
Date	Project	Initials	Start /end	Batt	Reading	Units	Reading	Units	Ok?	Reading	Units	Ok?	Notes
11/6/2012	NFSS	CSW/ARJ	Start	ok	4	uR/h	22	uR/h	Ok	18	uR/h	Ok	
11/6/2012	NFSS	CSW/ARJ	end	ok	3	uR/h	22	uR/h	Ok	19	uR/h	Ok	
11/7/2012	NFSS	CSW/ARJ	Start	ok	4	uR/h	24	uR/h	Ok	20	uR/h	Ok	
11/7/2012	NFSS	CSW/ARJ	end	ok	4	uR/h	22	uR/h	Ok	18	uR/h	Ok	
11/8/2012	NFSS	CSW/ARJ	Start	ok	3	uR/h	22	uR/h	Ok	19	uR/h	Ok	
11/8/2012	NFSS	CSW/ARJ	end	ok	2	uR/h	20	uR/h	Ok	18	uR/h	Ok	
11/9/2012	NFSS	Not on site											
11/10/2012	NFSS	CSW/ARJ	Start	ok	3	uR/h	22	uR/h	Ok	19	uR/h	Ok	
11/10/2012	NFSS	CSW/ARJ	end	not used									
11/11/2012	NFSS	CSW/ARJ	Start	ok	3	uR/h	23	uR/h	Ok	20	uR/h	Ok	
11/11/2012	NFSS	CSW/ARJ	end	ok	3	uR/h	24	uR/h	Ok	21	uR/h	Ok	
11/12/2012	NFSS	CSW/ARJ	Start	ok	3	uR/h	24	uR/h	Ok	21	uR/h	Ok	
11/12/2012	NFSS	CSW/ARJ	end	not used									
11/13/2012	NFSS	CSW/ARJ	Start	ok	3	uR/h	23	uR/h	Ok	20	uR/h	Ok	
11/13/2012	NFSS	CSW/ARJ	end	ok	4	uR/h	23	uR/h	Ok	19	uR/h	Ok	
11/14/2012	NFSS	CSW/ARJ	Start	ok	3	uR/h	24	uR/h	Ok	21	uR/h	Ok	
11/14/2012	NFSS	CSW/ARJ	end	ok	4	uR/h	24	uR/h	Ok	20	uR/h	Ok	
11/15/2012	NFSS	CSW/ARJ	Start	ok	3	uR/h	24	uR/h	Ok	21	uR/h	Ok	
11/15/2012	NFSS	CSW/ARJ	end	ok	2	uR/h	12	uR/h	Fail	10	uR/h	Fail	
11/15/2012	NFSS	CSW/ARJ	end	ok	3	uR/h	22	uR/h	Ok	19	uR/h	Ok	new Ba
11/16/2012	NFSS	CSW/ARJ	Start	ok	2	uR/h	18	uR/h	Fail	16	uR/h	Fail	
11/27/2012	NFSS	CSW/ARJ	Start		3	uR/h	20	uR/h	Ok	17	uR/h	Fail	

Instrument Configuration			
Instrument(Mfg/Mdl)	Ludlum Model 2360	Serial #	215271
Probe(Mfg/Mdl)	43-93	Serial #	199835
Cable Length	3 ft	HV	725

Instrument Calibration					
Calibration Date	10/25/2012	Certificate # NA		Due	10/23/2013

Check Sources					
Source Name	Alpha Source	Serial #	11438	Assay Date	11/24/1981
Nuclide	Th-230	Half life	75380 years	Activity	20100 dpm
Source Name	Beta Source	Serial #	S-TC-22	Assay Date	12/14/1999
Nuclide	Tc-99	Half life	211000 years	Activity	9420 dpm

Detailed description of instrument and source positioning for daily check, and any other notes

Initial QC Set Up

Source		Th-230			Tc-99				Bkgd				Net Th-230		Net Tc-99	
		a	a+b	b	a	a+b	b		a	a+b	b		a	b	a	b
	1	4210	4759	549	2	1295	1293		1	127	126		4209	423	1	1167
	2	4192	4791	549	5	1290	1285		1	127	126		4191	423	4	1159
	3	4165	4730	565	1	1287	1286		1	122	121		4164	444		1165
	4	4295	4884	589	4	1274	1270		1	86	86		4294	503	3	1184
	5	4231	4778	547	2	1263	1261		2	130	128		4229	419		1133
	6	4342	4980	638		1295	1295		1	118	117		4341	521	-1	1178
	7	4448	5054	606	1	1242	1241			123	123		4448	483	1	1118
	8	4450	5061	611		1163	1163		1	115	114		4449	497	-1	1049
	9	4401	5012	611		1278	1278		1	152	151		4400	460	-1	1127
	10	4260	4816	556	2	1334	1332			108	108		4260	448	2	1224
Average		4299		582	2		1270		1		120		4299			1150
Tolerance		3440		466	1		1016		1		96		3439			920
± 20%		5159		699	2		1524		1		144		5158			1380

Instrument Configuration					
Instrument(Mfg/Mdl)	Ludlum Model 2360			Serial #	215271
Probe(Mfg/Mdl)	43-93			Serial #	199835
Cable Length	3 ft			HV	725

Instrument Calibration					
Calibration Date	10/25/2012	Certificate #	N/A	Due	10/23/2013

Check Sources											
Source Name	Alpha Source	Serial #	11438	Assay Date	11/24/1981	Source Nan	Beta Source	Serial #	S-TC-22	Assay Date	12/14/1999
Nuclide	Th-230	Half life	75380 years	Activity	20100 dpm	Nuclide	Tc-99	Half life	211000 years	Activity	9420 dpm

Detailed description of instrument and source positioning for daily check, and any other notes

					Bkgd				Th-230					Tc-99					Net				
Date	Project	Initials	Start /end	Batt	α cpm	α +βγ cpm	βγ cpm	Units	α cpm	α +βγ cpm	βγ cpm	Units	Ok?	α cpm	α +βγ cpm	βγ cpm	Units	Ok?	α cpm	Ok?	βγ cpm	Ok?	Notes
11/6/2012	NFSS	CSW/ARJ	Start	ok	1	143	142	cpm	4200	4801	601	cpm	Ok	4	1279	1275	cpm	Ok	4199	Ok	1136	Ok	
11/6/2012	NFSS	CSW/ARJ	end	ok	2	94	92	cpm	4504	5112	608	cpm	Ok	1	1178	1177	cpm	Ok	4502	Ok	1084	Ok	
11/7/2012	NFSS	CSW/ARJ	Start	ok		107	107	cpm	4101	4678	577	cpm	Ok		1261	1261	cpm	Ok	4101	Ok	1154	Ok	
11/7/2012	NFSS	CSW/ARJ	end	ok		99	99	cpm	4437	5010	573	cpm	Ok	3	1328	1325	cpm	Ok	4437	Ok	1229	Ok	
11/8/2012	NFSS	CSW/ARJ	Start	ok	1	104	103	cpm	4359	4944	585	cpm	Ok	1	1170	1169	cpm	Ok	4358	Ok	1066	Ok	
11/8/2012	NFSS	CSW/ARJ	end	not used																			
11/9/2012	NFSS	Not on site																					
11/10/2012	NFSS	CSW/ARJ	Start	ok	2	123	121	cpm	4421	5052	631	cpm	Ok	4	1216	1212	cpm	Ok	4419	Ok	1093	Ok	
11/10/2012	NFSS	CSW/ARJ	end	ok	2	117	115	cpm	4294	4834	540	cpm	Ok		1121	1121	cpm	Ok	4292	Ok	1004	Ok	
11/11/2012	NFSS	CSW/ARJ	Start	ok		108	108	cpm	4343	4913	570	cpm	Ok	1	1202	1201	cpm	Ok	4199	Ok	1136	Ok	
11/11/2012	NFSS	CSW/ARJ	end	ok	4	123	119	cpm	4257	4773	516	cpm	Ok	5	1180	1175	cpm	Ok	4253	Ok	1057	Ok	
11/12/2012	NFSS	CSW/ARJ	Start	ok		121	121	cpm	3936	4483	547	cpm	Ok	1	1174	1173	cpm	Ok	3936	Ok	1053	Ok	
11/12/2012	NFSS	CSW/ARJ	end	ok	1	143	133	cpm	4455	5032	577	cpm	Ok	6	1208	1202	cpm	Ok	4454	Ok	1065	Ok	
11/13/2012	NFSS	CSW/ARJ	Start	ok	1	110	109	cpm	4221	4797	576	cpm	Ok	2	1244	1242	cpm	Ok	4220	Ok	1134	Ok	
11/13/2012	NFSS	CSW/ARJ	end	ok		84	84	cpm	4225	4775	550	cpm	Ok	5	1047	1042	cpm	Ok	4225	Ok	963	Ok	
11/14/2012	NFSS	CSW/ARJ	Start	ok	1	114	113	cpm	4113	4734	621	cpm	Ok	1	1067	1066	cpm	Ok	4112	Ok	953	Ok	new batteries
11/14/2012	NFSS	CSW/ARJ	end	ok	1	111	110	cpm	4282	4835	553	cpm	Ok		1185	1185	cpm	Ok	4281	Ok	1074	Ok	
11/15/2012	NFSS	CSW/ARJ	Start	ok	1	105	104	cpm	4074	4628	554	cpm	Ok	2	1187	1185	cpm	Ok	4073	Ok	1082	Ok	
11/15/2012	NFSS	CSW/ARJ	end	ok	2	115	113	cpm	4455	5029	574	cpm	Ok	5	1175	1170	cpm	Ok	4453	Ok	1060	Ok	
11/16/2012	NFSS	CSW/ARJ	Start	ok		105	105	cpm	4207	4810	603	cpm	Ok		1239	1239	cpm	Ok	4207	Ok	1134	Ok	
11/16/2012	NFSS	CSW/ARJ	end	ok		100	100	cpm	4061	4646	585	cpm	Ok	1	1362	1361	cpm	Ok	4061	Ok	1262	Ok	
11/17/2012	NFSS	CSW/ARJ	Start	ok		104	104	cpm	4506	5138	632	cpm	Ok	5	1141	1136	cpm	Ok	4506	Ok	1037	Ok	
11/17/2012	NFSS	CSW/ARJ	end	ok	2	114	112	cpm	4037	4608	571	cpm	Ok		1289	1289	cpm	Ok	4035	Ok	1175	Ok	

Instrument Configuration					
Instrument(Mfg/Mdl)	Ludlum Model 2360			Serial #	215271
Probe(Mfg/Mdl)	43-93			Serial #	199835
Cable Length	3 ft			HV	725

Instrument Calibration					
Calibration Date	10/25/2012	Certificate #	N/A	Due	10/23/2013

11/18/2012	NFSS	CSW/ARJ	Start	ok	1	105	104	cpm	3769	4314	545	cpm	Ok	3	1276	1273	cpm	Ok	3768	Ok	1171	Ok
11/18/2012	NFSS	CSW/ARJ	end	ok		104	104	cpm	3902	4470	568	cpm	Ok	2	1154	1152	cpm	Ok	3902	Ok	1050	Ok
11/19/2012	NFSS	CSW/ARJ	Start	ok	1	118	117	cpm	4210	4759	549	cpm	Ok	2	1175	1173	cpm	Ok	4209	Ok	1057	Ok
11/19/2012	NFSS	CSW/ARJ	end	ok		92	92	cpm	4405	4990	585	cpm	Ok		1097	1097	cpm	Ok	4405	Ok	1005	Ok
11/20/2012	NFSS	CSW/ARJ	Start	ok		113	113	cpm	4196	4767	571	cpm	Ok	5	1214	1209	cpm	Ok	4196	Ok	1101	Ok
11/20/2012	NFSS	CSW/ARJ	end	ok	2	125	123	cpm	4263	4836	573	cpm	Ok	2	1238	1236	cpm	Ok	4261	Ok	1113	Ok
11/21/2012	NFSS	CSW/ARJ	Start	not used																		
11/21/2012	NFSS	CSW/ARJ	end	not used																		
11/22/2012	NFSS	Not on site																				
11/23/2012	NFSS	Not on site																				
11/24/2012	NFSS	Not on site																				
11/25/2012	NFSS	Not on site																				
11/26/2012	NFSS	Not on site																				
11/27/2012	NFSS	CSW/ARJ	Start		2	96	94	cpm	4567	5116	549	cpm	Ok	1	1243	1242	cpm	Ok	4565	Ok	1147	Ok
11/27/2012	NFSS	CSW/ARJ	end	not used																		

M12-pan 276873 Initial QC setup

Instrument Configuration			
Instrument(Mfg/Mdl)	Ludlum Model 12	Serial #	276873
Probe(Mfg/Mdl)	Pancake 44-9	Serial #	308473
Cable Length	3 ft	HV	900

Instrument Calibration					
Calibration Date	10/25/2012	Certificate #	N/A	Due	10/25/2013

Check Source					
Source Name	Black	Serial #	Mantle	Assay Date	N/A
Nuclide	Mixed	Half life	N/A	Activity	N/A

Detailed description of instrument and source positioning for daily check, and any other notes

Source used was lantern mantles in two bags with black tape

Position against instrument was through 2 bags on non tape side.

Initial QC Set Up						
Source				Bkdg		Net
	1	34000		20		33980
	2	36000		30		35970
	3	36000		40		35960
	4	37000		30		36970
	5	37000		40		36960
	6	36000		30		35970
	7	33000		30		32970
	8	36000		20		35980
	9	36000		30		35970
	10	37000		20		36980
Average		35800		29		35771
Tolerance		28640		23		28617
± 20%		42960		35		42925

Instrument Configuration			
Instrument(Mfg/Mdl)	Ludlum Model 12	Serial #	276873
Probe(Mfg/Mdl)	Pancake 44-9	Serial #	308473
Cable Length	3 ft	HV	900

Instrument Calibration					
Calibration Date	10/25/2012	Certificate #	N/A	Due	10/25/2013

Check Source					
Source Name	Black	Serial #	Mantle	Assay Date	N/A
Nuclide	Mixed	Half life	N/A	Activity	N/A

Detailed description of instrument and source positioning for daily check, and any other notes
Source used was lantern mantles in two bags with black tape
Position against instrument was through 2 bags on non tape side.

Date	Project	Initials	Start /end	Batt	Bkgd		Source			Net			Notes
					Reading	Units	Reading	Units	Ok?	Reading	Units	Ok?	
11/6/2012	NFSS	CSW/ARJ	Start	ok	20	cpm	32000	cpm	Ok	31980	cpm	Ok	
11/6/2012	NFSS	CSW/ARJ	end	ok	40	cpm	36000	cpm	Ok	35960	cpm	Ok	
11/7/2012	NFSS	CSW/ARJ	Start	ok	40	cpm	31000	cpm	Ok	30960	cpm	Ok	
11/7/2012	NFSS	CSW/ARJ	end	ok	30	cpm	34000	cpm	Ok	33970	cpm	Ok	
11/8/2012	NFSS	CSW/ARJ	Start	ok	40	cpm	38000	cpm	Ok	37960	cpm	Ok	
11/8/2012	NFSS	CSW/ARJ	end	not used									
11/9/2012	NFSS	Not on site											
11/10/2012	NFSS	CSW/ARJ	Start	ok	30	cpm	31000	cpm	Ok	30970	cpm	Ok	
11/10/2012	NFSS	CSW/ARJ	end	ok	40	cpm	38000	cpm	Ok	37960	cpm	Ok	
11/11/2012	NFSS	CSW/ARJ	Start	ok	40	cpm	32000	cpm	Ok	31960	cpm	Ok	
11/11/2012	NFSS	CSW/ARJ	end	not used									
11/12/2012	NFSS	CSW/ARJ	Start	ok	30	cpm	40000	cpm	Ok	39970	cpm	Ok	
11/12/2012	NFSS	CSW/ARJ	end	not used									
11/13/2012	NFSS	CSW/ARJ	Start	ok	40	cpm	40000	cpm	Ok	39960	cpm	Ok	
11/13/2012	NFSS	CSW/ARJ	end	ok	20	cpm	42000	cpm	Ok	41980	cpm	Ok	
11/14/2012	NFSS	CSW/ARJ	Start	ok	40	cpm	37000	cpm	Ok	36960	cpm	Ok	
11/14/2012	NFSS	CSW/ARJ	end	ok	40	cpm	38000	cpm	Ok	37960	cpm	Ok	
11/15/2012	NFSS	CSW/ARJ	Start	ok	30	cpm	38000	cpm	Ok	37970	cpm	Ok	
11/15/2012	NFSS	CSW/ARJ	end	ok	30	cpm	39000	cpm	Ok	38970	cpm	Ok	
11/16/2012	NFSS	CSW/ARJ	Start	ok	40	cpm	42000	cpm	Ok	41960	cpm	Ok	
11/16/2012	NFSS	CSW/ARJ	end	ok	40	cpm	32000	cpm	Ok	31960	cpm	Ok	
11/17/2012	NFSS	CSW/ARJ	Start	not used									
11/17/2012	NFSS	CSW/ARJ	end	not used									
11/18/2012	NFSS	CSW/ARJ	Start	ok	40	cpm	44000	cpm	Fail	43960	cpm	Fail	
11/18/2012	NFSS	CSW/ARJ	Start	ok	40	cpm	31000	cpm	Ok	30960	cpm	Ok	
11/18/2012	NFSS	CSW/ARJ	end	ok	40	cpm	38000	cpm	Ok	37960	cpm	Ok	
11/19/2012	NFSS	CSW/ARJ	Start	ok	40	cpm	44000	cpm	Fail	43960	cpm	Fail	wrong source configuration
11/19/2012	NFSS	CSW/ARJ	Start	ok	40	cpm	38000	cpm	Ok	37960	cpm	Ok	
11/19/2012	NFSS	CSW/ARJ	end	ok	40	cpm	31000	cpm	Ok	30960	cpm	Ok	
11/20/2012	NFSS	CSW/ARJ	Start	ok	40	cpm	38000	cpm	Ok	37960	cpm	Ok	
11/20/2012	NFSS	CSW/ARJ	end	ok	40	cpm	36000	cpm	Ok	35960	cpm	Ok	
11/21/2012	NFSS	CSW/ARJ	Start	not used									
11/21/2012	NFSS	CSW/ARJ	end	not used									
11/22/2012	NFSS	Not on site											

Instrument Configuration			
Instrument(Mfg/Mdl)	Ludlum Model 12	Serial #	276873
Probe(Mfg/Mdl)	Pancake 44-9	Serial #	308473
Cable Length	3 ft	HV	900

Instrument Calibration					
Calibration Date	10/25/2012	Certificate #	N/A	Due	10/25/2013

Check Source					
Source Name	Black	Serial #	Mantle	Assay Date	N/A
Nuclide	Mixed	Half life	N/A	Activity	N/A

Detailed description of instrument and source positioning for daily check, and any other notes
Source used was lantern mantles in two bags with black tape
Position against instrument was through 2 bags on non tape side.

Date	Project	Initials	Start /end	Batt	Bkgd Reading	Bkgd Units	Source Reading	Source Units	Source Ok?	Net Reading	Net Units	Net Ok?	Notes
11/23/2012	NFSS	Not on site											
11/24/2012	NFSS	Not on site											
11/25/2012	NFSS	Not on site											
11/26/2012	NFSS	Not on site											
11/27/2012	NFSS	CSW/ARJ	Start	ok	30	cpm	38000	cpm	Ok	37970	cpm	Ok	
11/27/2012	NFSS	CSW/ARJ	end	not used									
11/28/2012	NFSS	CSW/ARJ	Start	ok	40	cpm	36000	cpm	Ok	35960	cpm	Ok	
11/28/2012	NFSS	CSW/ARJ	end	ok	60	cpm	38000	cpm	Ok	37940	cpm	Ok	
11/29/2012	NFSS	CSW/ARJ	Start	ok	40	cpm	38000	cpm	Ok	37960	cpm	Ok	
11/29/2012	NFSS	CSW/ARJ	end	ok	40	cpm	35000	cpm	Ok	34960	cpm	Ok	
11/30/2012	NFSS	CSW/ARJ	Start	ok	30	cpm	34000	cpm	Ok	33970	cpm	Ok	
11/30/2012	NFSS	Not on site											

Instrument Configuration			
Instrument(Mfg/Mdl)	Ludlum Model 12	Serial #	281980
Probe(Mfg/Mdl)	Pancake 44-9	Serial #	308445 (cal is 308455)
Cable Length	3 ft	HV	900

Instrument Calibration					
Calibration Date	10/25/2012	Certificate #	N/A	Due	10/25/2013

Check Source					
Source Name	Black	Serial #	Mantle	Assay Date	N/A
Nuclide	Mixed	Half life	N/A	Activity	N/A

Detailed description of instrument and source positioning for daily check, and any other notes

Source used was lantern mantles in two bags with black tape

Position against instrument was through 2 bags on non tape side.

Initial QC Set Up						
Source				Bkdg		Net
	1	22000		20		21980
	2	23000		40		22960
	3	22000		30		21970
	4	24000		20		23980
	5	22000		30		21970
	6	22000		20		21980
	7	22000		40		21960
	8	23000		30		22970
	9	24000		50		23950
	10	24000		40		23960
Average		22800		32		22768
Tolerance		18240		26		18214
± 20%		27360		38		27322

Instrument Configuration			
Instrument(Mfg/Mdl)	Ludlum Model 12	Serial #	281980
Probe(Mfg/Mdl)	Pancake 44-9	Serial #	308445 (cal is 308455)
Cable Length	3 ft	HV	900

Instrument Calibration					
Calibration Date	10/25/2012	Certificate #	N/A	Due	10/25/2013

Check Source					
Source Name	Black	Serial #	Mantle	Assay Date	N/A
Nuclide	Mixed	Half life	N/A	Activity	N/A

Detailed description of instrument and source positioning for daily check, and any other notes
Source used was lantern mantles in two bags with black tape
Position against instrument was through 2 bags on non tape side.

Date	Project	Initials	Start /end	Batt	Bkgd		Source			Net			Notes
					Reading	Units	Reading	Units	Ok?	Reading	Units	Ok?	
11/6/2012	NFSS	CSW/ARJ	Start	ok	30	cpm	24000	cpm	Ok	23970	cpm	Ok	
11/6/2012	NFSS	CSW/ARJ	end	ok	20	cpm	20000	cpm	Ok	19980	cpm	Ok	
11/7/2012	NFSS	CSW/ARJ	Start	ok	30	cpm	22000	cpm	Ok	21970	cpm	Ok	
11/7/2012	NFSS	CSW/ARJ	end	ok	20	cpm	24000	cpm	Ok	23980	cpm	Ok	
11/8/2012	NFSS	CSW/ARJ	Start	ok	20	cpm	24000	cpm	Ok	23980	cpm	Ok	
11/8/2012	NFSS	CSW/ARJ	end	not used									
11/9/2012	NFSS	Not on site											
11/10/2012	NFSS	CSW/ARJ	Start	ok	40	cpm	22000	cpm	Ok	21960	cpm	Ok	
11/10/2012	NFSS	CSW/ARJ	end	ok	40	cpm	22000	cpm	Ok	21960	cpm	Ok	
11/11/2012	NFSS	CSW/ARJ	Start	ok	40	cpm	22000	cpm	Ok	21960	cpm	Ok	
11/11/2012	NFSS	CSW/ARJ	end	not used									
11/12/2012	NFSS	CSW/ARJ	Start	ok	40	cpm	24000	cpm	Ok	23960	cpm	Ok	
11/12/2012	NFSS	CSW/ARJ	end	ok	40	cpm	25000	cpm	Ok	24960	cpm	Ok	
11/13/2012	NFSS	CSW/ARJ	Start	ok	40	cpm	26000	cpm	Ok	25960	cpm	Ok	
11/13/2012	NFSS	CSW/ARJ	end	ok	30	cpm	23000	cpm	Ok	22970	cpm	Ok	
11/14/2012	NFSS	CSW/ARJ	Start	ok	20	cpm	26000	cpm	Ok	25980	cpm	Ok	
11/14/2012	NFSS	CSW/ARJ	end	ok	20	cpm	23000	cpm	Ok	22980	cpm	Ok	
11/15/2012	NFSS	CSW/ARJ	Start	ok	20	cpm	21000	cpm	Ok	20980	cpm	Ok	
11/15/2012	NFSS	CSW/ARJ	end	ok	20	cpm	22000	cpm	Ok	21980	cpm	Ok	
11/16/2012	NFSS	CSW/ARJ	Start	ok	40	cpm	25000	cpm	Ok	24960	cpm	Ok	
11/16/2012	NFSS	CSW/ARJ	end	ok	40	cpm	24000	cpm	Ok	23960	cpm	Ok	
11/17/2012	NFSS	CSW/ARJ	Start	ok	40	cpm	24000	cpm	Ok	23960	cpm	Ok	
11/17/2012	NFSS	CSW/ARJ	end	ok	40	cpm	26000	cpm	Ok	25960	cpm	Ok	
11/18/2012	NFSS	CSW/ARJ	Start	ok	30	cpm	26000	cpm	Ok	25970	cpm	Ok	
11/18/2012	NFSS	CSW/ARJ	end	ok	40	cpm	26000	cpm	Ok	25960	cpm	Ok	
11/19/2012	NFSS	CSW/ARJ	Start	ok	40	cpm	24000	cpm	Ok	23960	cpm	Ok	
11/19/2012	NFSS	CSW/ARJ	end	ok	40	cpm	24000	cpm	Ok	23960	cpm	Ok	
11/20/2012	NFSS	CSW/ARJ	Start	ok	40	cpm	24000	cpm	Ok	23960	cpm	Ok	
11/20/2012	NFSS	CSW/ARJ	end	ok	40	cpm	24000	cpm	Ok	23960	cpm	Ok	
11/21/2012	NFSS	CSW/ARJ	Start	not used									
11/21/2012	NFSS	CSW/ARJ	end	not used									

Instrument Configuration			
Instrument(Mfg/Mdl)	Ludlum Model 12	Serial #	281980
Probe(Mfg/Mdl)	Pancake 44-9	Serial #	308445 (cal is 308455)
Cable Length	3 ft	HV	900

Instrument Calibration					
Calibration Date	10/25/2012	Certificate #	N/A	Due	10/25/2013

Check Source					
Source Name	Black	Serial #	Mantle	Assay Date	N/A
Nuclide	Mixed	Half life	N/A	Activity	N/A

Detailed description of instrument and source positioning for daily check, and any other notes
Source used was lantern mantles in two bags with black tape
Position against instrument was through 2 bags on non tape side.

Date	Project	Initials	Start /end	Batt	Bkgd Reading	Bkgd Units	Source Reading	Source Units	Source Ok?	Net Reading	Net Units	Net Ok?	Notes
11/22/2012	NFSS	Not on site											
11/23/2012	NFSS	Not on site											
11/24/2012	NFSS	Not on site											
11/25/2012	NFSS	Not on site											
11/26/2012	NFSS	Not on site											
11/27/2012	NFSS	CSW/ARJ	Start	ok	40	cpm	25000	cpm	Ok	24960	cpm	Ok	
11/27/2012	NFSS	CSW/ARJ	end	not used									
11/28/2012	NFSS	CSW/ARJ	Start	ok	30	cpm	24000	cpm	Ok	23970	cpm	Ok	
11/28/2012	NFSS	CSW/ARJ	end	ok	30	cpm	20000	cpm	Ok	19970	cpm	Ok	
11/29/2012	NFSS	CSW/ARJ	Start	ok	30	cpm	25000	cpm	Ok	24970	cpm	Ok	
11/29/2012	NFSS	CSW/ARJ	end	ok	40	cpm	22000	cpm	Ok	21960	cpm	Ok	
11/30/2012	NFSS	CSW/ARJ	Start	ok	40	cpm	26000	cpm	Ok	25960	cpm	Ok	
11/30/2012	NFSS	CSW/ARJ	end	ok	40	cpm	25000	cpm	Ok	24960	cpm	Ok	
12/3/2012	NFSS	CSW	Start	ok	40	cpm	27000	cpm	Ok	26960	cpm	Ok	
12/3/2012	NFSS	CSW	end	ok	40	cpm	26000	cpm	Ok	25960	cpm	Ok	
12/4/2012	NFSS	CSW	Start	ok	30	cpm	26000	cpm	Ok	25970	cpm	Ok	
12/4/2012	NFSS	CSW	end	ok	40	cpm	24000	cpm	Ok	23960	cpm	Ok	
12/5/2012	NFSS	CSW	Start	ok	40	cpm	26000	cpm	Ok	25960	cpm	Ok	
12/5/2012	NFSS	CSW	end	ok	30	cpm	25000	cpm	Ok	24970	cpm	Ok	
12/6/2012	NFSS	CSW	Start	ok	40	cpm	26000	cpm	Ok	25960	cpm	Ok	
12/6/2012	NFSS	CSW	end	ok	40	cpm	26000	cpm	Ok	25960	cpm	Ok	
12/7/2012	NFSS	CSW	Start	ok	20	cpm	26000	cpm	Ok	25980	cpm	Ok	
12/7/2012	NFSS	CSW	end	ok	40	cpm	24000	cpm	Ok	23960	cpm	Ok	
12/10/2012	NFSS	CSW	Start	ok	40	cpm	24000	cpm	Ok	23960	cpm	Ok	
12/10/2012	NFSS	CSW	end	ok	40	cpm	25000	cpm	Ok	24960	cpm	Ok	
12/11/2012	NFSS	CSW	Start	ok	40	cpm	23000	cpm	Ok	22960	cpm	Ok	
12/11/2012	NFSS	CSW	end	ok	30	cpm	22000	cpm	Ok	21970	cpm	Ok	
12/12/2012	NFSS	CSW	Start	ok	40	cpm	25000	cpm	Ok	24960	cpm	Ok	
12/12/2012	NFSS	CSW	end	ok	30	cpm	24000	cpm	Ok	23970	cpm	Ok	
12/13/2012	NFSS	CSW	Start	ok	40	cpm	26000	cpm	Ok	25960	cpm	Ok	
12/13/2012	NFSS	CSW	end	ok	40	cpm	25000	cpm	Ok	24960	cpm	Ok	
12/14/2012	NFSS	CSW	Start	ok	40	cpm	24000	cpm	Ok	23960	cpm	Ok	
12/14/2012	NFSS	CSW	end	ok	40	cpm	24000	cpm	Ok	23960	cpm	Ok	

Instrument Configuration			
Instrument(Mfg/Mdl)	Ludlum Model 12	Serial #	281980
Probe(Mfg/Mdl)	Pancake 44-9	Serial #	308445 (cal is 308455)
Cable Length	3 ft	HV	900

Instrument Calibration					
Calibration Date	10/25/2012	Certificate #	N/A	Due	10/25/2013

Check Source					
Source Name	Black	Serial #	Mantle	Assay Date	N/A
Nuclide	Mixed	Half life	N/A	Activity	N/A

Detailed description of instrument and source positioning for daily check, and any other notes
Source used was lantern mantles in two bags with black tape
Position against instrument was through 2 bags on non tape side.

Date	Project	Initials	Start /end	Batt	Bkgd		Source			Net			Notes
					Reading	Units	Reading	Units	Ok?	Reading	Units	Ok?	
12/15/2012	NFSS	CSW	Start	ok	30	cpm	24000	cpm	Ok	23970	cpm	Ok	
12/15/2012	NFSS	CSW	end	ok	30	cpm	25000	cpm	Ok	24970	cpm	Ok	
12/17/2012	NFSS	CSW	Start	ok	40	cpm	25000	cpm	Ok	24960	cpm	Ok	
12/17/2012	NFSS	CSW	end	ok	40	cpm	23000	cpm	Ok	22960	cpm	Ok	
12/18/2012	NFSS	CSW	Start	ok	40	cpm	23000	cpm	Ok	22960	cpm	Ok	
12/18/2012	NFSS	CSW	end	ok	40	cpm	24000	cpm	Ok	23960	cpm	Ok	

Instrument Configuration			
Instrument(Mfg/Mdl)	Ludlum Model 12	Serial #	102868
Probe(Mfg/Mdl)	Ludlum 44-9 pancake	Serial #	35530
Cable Length	3 ft	HV	1100

Instrument Calibration					
Calibration Date	9/18/2012	Certificate #	17160B	Due	9/18/2013

Check Source					
Source Name	Yellow	Serial #	Mantle	Assay Date	N/A
Nuclide	Mixed	Half life	N/A	Activity	N/A

Detailed description of instrument and source positioning for daily check, and any other notes

Source used was yellow lantern mantle.

Position against instrument was the center of the instrument end against the mantle.

Initial QC Set Up						
Source				Bkdg		Net
	1	20603		33		20570
	2	20245		40		20205
	3	20289		52		20237
	4	20560		53		20507
	5	20329		44		20285
	6	20307		53		20254
	7	20231		47		20184
	8	20190		45		20145
	9	20188		41		20147
	10	20445		44		20401
Average		20339		45		20294
Tolerance		16271		36		16235
± 20%		24406		54		24352

Instrument Configuration			
Instrument(Mfg/Mdl)	Ludlum Model 12	Serial #	102868
Probe(Mfg/Mdl)	Ludlum 44-9 pancake	Serial #	35530
Cable Length	3 ft	HV	1100

Instrument Calibration					
Calibration Date	9/18/2012	Certificate #	17160B	Due	9/18/2013

Check Source					
Source Name	Yellow	Serial #	Mantle	Assay Date	N/A
Nuclide	Mixed	Half life	N/A	Activity	N/A

Detailed description of instrument and source positioning for daily check, and any other notes
Source used was yellow lantern mantle.
Position against instrument was the center of the instrument end against the mantle.

Date	Project	Initials	Start /end	Batt	Bkgd Reading	Bkgd Units	Source Reading	Source Units	Source Ok?	Net Reading	Net Units	Net Ok?	Notes
11/5/2012	NFSS	CSW	Start	ok	27	cpm	17982	cpm	Ok	17955	cpm	Ok	did 2 check to confirm no shipping issues
11/5/2012	NFSS	CSW	Start	ok	33	cpm	18695	cpm	Ok	18662	cpm	Ok	did 2 check to confirm no shipping issues
11/6/2012	NFSS	CSW/ARJ	Start	ok	40	cpm	18998	cpm	Ok	18958	cpm	Ok	
11/6/2012	NFSS	CSW/ARJ	end	ok	50	cpm	18713	cpm	Ok	18663	cpm	Ok	
11/7/2012	NFSS	CSW/ARJ	Start	ok	34	cpm	19205	cpm	Ok	19171	cpm	Ok	
11/7/2012	NFSS	CSW/ARJ	end	ok	28	cpm	19041	cpm	Ok	19013	cpm	Ok	
11/8/2012	NFSS	CSW/ARJ	Start	ok	31	cpm	19128	cpm	Ok	19097	cpm	Ok	
11/8/2012	NFSS	CSW/ARJ	end	ok	29	cpm	18599	cpm	Ok	18570	cpm	Ok	changed batteries
11/9/2012	NFSS	Not on site											
11/10/2012	NFSS	CSW/ARJ	Start	ok	26	cpm	18732	cpm	Ok	18706	cpm	Ok	
11/10/2012	NFSS	CSW/ARJ	end	ok	35	cpm	18245	cpm	Ok	18210	cpm	Ok	
11/11/2012	NFSS	CSW/ARJ	Start	ok	33	cpm	18678	cpm	Ok	18645	cpm	Ok	
11/11/2012	NFSS	CSW/ARJ	end	ok	36	cpm	18722	cpm	Ok	18686	cpm	Ok	
11/12/2012	NFSS	CSW/ARJ	Start	ok	26	cpm	18486	cpm	Ok	18460	cpm	Ok	
11/12/2012	NFSS	CSW/ARJ	end	ok	38	cpm	17172	cpm	Ok	17134	cpm	Ok	
11/13/2012	NFSS	CSW/ARJ	Start	ok	27	cpm	17330	cpm	Ok	17303	cpm	Ok	
11/13/2012	NFSS	CSW/ARJ	end	ok	24	cpm	18498	cpm	Ok	18474	cpm	Ok	
11/14/2012	NFSS	CSW/ARJ	Start	ok	31	cpm	17793	cpm	Ok	17762	cpm	Ok	
11/14/2012	NFSS	CSW/ARJ	end	ok	35	cpm	17296	cpm	Ok	17261	cpm	Ok	
11/15/2012	NFSS	CSW/ARJ	Start	ok	38	cpm	17653	cpm	Ok	17615	cpm	Ok	
11/15/2012	NFSS	CSW/ARJ	end	ok	29	cpm	17429	cpm	Ok	17400	cpm	Ok	
11/16/2012	NFSS	CSW/ARJ	Start	ok	27	cpm	17408	cpm	Ok	17381	cpm	Ok	
11/16/2012	NFSS	CSW/ARJ	end	ok	37	cpm	17473	cpm	Ok	17436	cpm	Ok	
11/17/2012	NFSS	CSW/ARJ	Start	ok	32	cpm	17531	cpm	Ok	17499	cpm	Ok	
11/17/2012	NFSS	CSW/ARJ	end	ok	43	cpm	17707	cpm	Ok	17664	cpm	Ok	
11/18/2012	NFSS	CSW/ARJ	Start	ok	31	cpm	17354	cpm	Ok	17323	cpm	Ok	
11/18/2012	NFSS	CSW/ARJ	end	ok	35	cpm	17219	cpm	Ok	17184	cpm	Ok	
11/19/2012	NFSS	CSW/ARJ	Start	ok	42	cpm	17324	cpm	Ok	17282	cpm	Ok	
11/19/2012	NFSS	CSW/ARJ	end	ok	38	cpm	17301	cpm	Ok	17263	cpm	Ok	

Instrument Configuration			
Instrument(Mfg/Mdl)	Ludlum Model 12	Serial #	102868
Probe(Mfg/Mdl)	Ludlum 44-9 pancake	Serial #	35530
Cable Length	3 ft	HV	1100

Instrument Calibration					
Calibration Date	9/18/2012	Certificate #	17160B	Due	9/18/2013

Check Source					
Source Name	Yellow	Serial #	Mantle	Assay Date	N/A
Nuclide	Mixed	Half life	N/A	Activity	N/A

Detailed description of instrument and source positioning for daily check, and any other notes
Source used was yellow lantern mantle.
Position against instrument was the center of the instrument end against the mantle.

Date	Project	Initials	Start /end	Batt	Bkgd Reading	Bkgd Units	Source Reading	Source Units	Source Ok?	Net Reading	Net Units	Net Ok?	Notes
11/20/2012	NFSS	CSW/ARJ	Start	ok	34	cpm	17664	cpm	Ok	17630	cpm	Ok	
11/20/2012	NFSS	CSW/ARJ	end	ok	31	cpm	17421	cpm	Ok	17390	cpm	Ok	
11/21/2012	NFSS	CSW/ARJ	Start	not used									
11/21/2012	NFSS	CSW/ARJ	end	not used									
11/22/2012	NFSS	Not on site											
11/23/2012	NFSS	Not on site											
11/24/2012	NFSS	Not on site											
11/25/2012	NFSS	Not on site											
11/26/2012	NFSS	Not on site											
11/27/2012	NFSS	CSW/ARJ	Start	ok	29	cpm	17762	cpm	Ok	17733	cpm	Ok	
11/27/2012	NFSS	CSW/ARJ	end	ok	31	cpm	17880	cpm	Ok	17849	cpm	Ok	
11/28/2012	NFSS	CSW/ARJ	Start	ok	34	cpm	17779	cpm	Ok	17745	cpm	Ok	
11/28/2012	NFSS	CSW/ARJ	end	ok	39	cpm	17510	cpm	Ok	17471	cpm	Ok	
11/29/2012	NFSS	CSW/ARJ	Start	ok	36	cpm	17416	cpm	Ok	17380	cpm	Ok	
11/29/2012	NFSS	CSW/ARJ	end	ok	26	cpm	17820	cpm	Ok	17794	cpm	Ok	
11/30/2012	NFSS	CSW/ARJ	Start	ok	31	cpm	17597	cpm	Ok	17566	cpm	Ok	
11/30/2012	NFSS	CSW/ARJ	end	not used									
12/3/2012	NFSS	CSW	Start	ok	30	cpm	16780	cpm	Ok	16750	cpm	Ok	
12/3/2012	NFSS	CSW	end	not used									
12/4/2012	NFSS	CSW	Start	not used									
12/4/2012	NFSS	CSW	end	not used									
12/5/2012	NFSS	CSW	Start	not used									
12/5/2012	NFSS	CSW	end	not used									

Instrument Configuration			
Instrument(Mfg/Mdl)	Ludlum 2221	Serial #	144863
Probe(Mfg/Mdl)	Ludlum 44-9	Serial #	37047
Cable Length	3-ft	HV	900

Electronic Calibration					
Calibration Date	10/5/2012	Certificate #	17188C	Due	10/5/2013

Check Source					
Source Name	Yellow Mantle	Serial #	Yellow	Assay Date	N/A
Nuclide	Mixed	Half life	N/A	Activity	N/A

Detailed description of instrument and source positioning for daily check, and any other notes

Mantle was placed flat against the end of the probe with the yellow label away from the probe.
Threshold 400

Initial QC Set Up				
Source			Bkdg	Net
	1	20347	36	20311
	2	18083	46	18037
	3	20414	32	20382
	4	20206	40	20166
	5	20397	39	20358
	6	20375	41	20334
	7	20476	41	20435
	8	20519	30	20489
	9	21277	34	21243
	10	20794	35	20759
Average		20289	37	20251
Tolerance		16231	30	16201
± 20%		24347	45	24302

Instrument Configuration			
Instrument(Mfg/Mdl)	Ludlum 2221	Serial #	144863
Probe(Mfg/Mdl)	Ludlum 44-9	Serial #	37047
Cable Length	3-ft	HV	900

Electronic Calibration					
Calibration Date	10/5/2012	Certificate #	17188C	Due	10/5/2013

Check Source					
Source Name	Yellow Mantle	Serial #	Yellow	Assay Date	N/A
Nuclide	Mixed	Half life	N/A	Activity	N/A

Detailed description of instrument and source positioning for daily check, and any other notes

Mantle was placed flat against the end of the probe with the yellow label away from the probe.
Threshold 400

			Start		Bkgd		Source			Net			
Date	Project	Initials	/end	Batt	Reading	Units	Reading	Units	Ok?	Reading	Units	Ok?	Notes
11/5/2012	NFSS	CSW	Start	5.6	29	cpm	20303	cpm	Ok	20274	cpm	Ok	did 2 check to confirm no shipping issues
11/5/2012	NFSS	CSW	Start	5.6	46	cpm	20359	cpm	Ok	20313	cpm	Ok	did 2 check to confirm no shipping issues
11/6/2012	NFSS	CSW/A	Start	5.6	41	cpm	20608	cpm	Ok	20567	cpm	Ok	
11/6/2012	NFSS	CSW/A	end	5.6	39	cpm	20300	cpm	Ok	20261	cpm	Ok	
11/7/2012	NFSS	CSW/A	Start	5.6	26	cpm	20675	cpm	Ok	20649	cpm	Ok	
11/7/2012	NFSS	CSW/A	end	5.6	46	cpm	20249	cpm	Ok	20203	cpm	Ok	
11/8/2012	NFSS	CSW/A	Start	5.6	37	cpm	20153	cpm	Ok	20116	cpm	Ok	
11/8/2012	NFSS	CSW/A	end	5.6	38	cpm	20346	cpm	Ok	20308	cpm	Ok	
11/9/2012	NFSS	Not on site											
11/10/2012	NFSS	CSW/A	Start	5.6	42	cpm	20033	cpm	Ok	19991	cpm	Ok	
11/10/2012	NFSS	CSW/A	end	5.4	42	cpm	20879	cpm	Ok	20837	cpm	Ok	
11/11/2012	NFSS	CSW/A	Start	5.5	35	cpm	20270	cpm	Ok	20235	cpm	Ok	
11/11/2012	NFSS	CSW/A	end	5.5	27	cpm	19964	cpm	Ok	19937	cpm	Ok	
11/12/2012	NFSS	CSW/A	Start	5.6	34	cpm	20353	cpm	Ok	20319	cpm	Ok	
11/12/2012	NFSS	CSW/A	end	5.4	41	cpm	20898	cpm	Ok	20857	cpm	Ok	
11/13/2012	NFSS	CSW/A	Start	5.5	24	cpm	20730	cpm	Ok	20706	cpm	Ok	
11/13/2012	NFSS	CSW/A	end	5.3	32	cpm	20704	cpm	Ok	20672	cpm	Ok	
11/14/2012	NFSS	CSW/A	Start	5.4	37	cpm	20609	cpm	Ok	20572	cpm	Ok	
11/14/2012	NFSS	CSW/A	end	5.2	40	cpm	19814	cpm	Ok	19774	cpm	Ok	
11/15/2012	NFSS	CSW/A	Start	5.4	43	cpm	20558	cpm	Ok	20515	cpm	Ok	
11/15/2012	NFSS	CSW/A	end	5.2	36	cpm	20523	cpm	Ok	20487	cpm	Ok	
11/16/2012	NFSS	CSW/A	Start	5.3	49	cpm	20778	cpm	Ok	20729	cpm	Ok	
11/16/2012	NFSS	CSW/A	end	5.3	32	cpm	20802	cpm	Ok	20770	cpm	Ok	
11/17/2012	NFSS	CSW/A	Start	5.3	33	cpm	20489	cpm	Ok	20456	cpm	Ok	
11/17/2012	NFSS	CSW/A	end	5.3	39	cpm	20764	cpm	Ok	20725	cpm	Ok	
11/18/2012	NFSS	CSW/A	Start	5.1	43	cpm	20456	cpm	Ok	20413	cpm	Ok	
11/18/2012	NFSS	CSW/A	end	4.9	51	cpm	20549	cpm	Ok	20498	cpm	Ok	
11/19/2012	NFSS	CSW/A	Start	4.7	34	cpm	20555	cpm	Ok	20521	cpm	Ok	
11/19/2012	NFSS	CSW/A	end	4.6	42	cpm	20421	cpm	Ok	20379	cpm	Ok	
11/20/2012	NFSS	CSW/A	Start	6.3	41	cpm	20560	cpm	Ok	20519	cpm	Ok	new batteries
11/20/2012	NFSS	CSW/A	end	5.9	38	cpm	20957	cpm	Ok	20919	cpm	Ok	
11/21/2012	NFSS	CSW/A	Start	6	32	cpm	20493	cpm	Ok	20461	cpm	Ok	

Instrument(Mfg/Mdl)	Ludlum 2221	Serial #	144863
Probe(Mfg/Mdl)	Ludlum 44-9	Serial #	37047
Cable Length	3-ft	HV	900

Electronic Calibration					
Calibration Date	10/5/2012	Certificate #	17188C	Due	10/5/2013

Check Source					
Source Name	Yellow Mantle	Serial #	Yellow	Assay Date	N/A
Nuclide	Mixed	Half life	N/A	Activity	N/A

Detailed description of instrument and source positioning for daily check, and any other notes

Mantle was placed flat against the end of the probe with the yellow label away from the probe.
Threshold 400

11/21/2012	NFSS	CSW/A	end	5.9	36	cpm	20623	cpm	Ok	20587	cpm	Ok	
11/22/2012	NFSS	Not on site											
11/23/2012	NFSS	Not on site											
11/24/2012	NFSS	Not on site											
11/25/2012	NFSS	Not on site											
11/26/2012	NFSS	Not on site											
11/27/2012	NFSS	CSW/A	Start	6	39	cpm	20490	cpm	Ok	20451	cpm	Ok	
11/27/2012	NFSS	CSW/A	end	5.8	43	cpm	19736	cpm	Ok	19693	cpm	Ok	
11/28/2012	NFSS	CSW/A	Start	5.8	31	cpm	20214	cpm	Ok	20183	cpm	Ok	
11/28/2012	NFSS	CSW/A	end	5.7	43	cpm	20302	cpm	Ok	20259	cpm	Ok	
11/29/2012	NFSS	CSW/A	Start	5.7	42	cpm	20398	cpm	Ok	20356	cpm	Ok	
11/29/2012	NFSS	CSW/A	end	5.3	48	cpm	20786	cpm	Ok	20738	cpm	Ok	
11/30/2012	NFSS	CSW/A	Start	5.3	29	cpm	19939	cpm	Ok	19910	cpm	Ok	
11/30/2012	NFSS	CSW/A	end	not used									
12/3/2012	NFSS	CSW	Start	5.7	41	cpm	20293	cpm	Ok	20252	cpm	Ok	
12/3/2012	NFSS	CSW	end	5.6	41	cpm	20598	cpm	Ok	20557	cpm	Ok	
12/4/2012	NFSS	CSW	Start	5.6	31	cpm	20412	cpm	Ok	20381	cpm	Ok	
12/4/2012	NFSS	CSW	end	5.5	39	cpm	20153	cpm	Ok	20114	cpm	Ok	
12/5/2012	NFSS	CSW	Start	5.6	32	cpm	20360	cpm	Ok	20328	cpm	Ok	
12/5/2012	NFSS	CSW	end	5.4	30	cpm	20174	cpm	Ok	20144	cpm	Ok	
12/6/2012	NFSS	CSW	Start	5.6	35	cpm	20208	cpm	Ok	20173	cpm	Ok	
12/6/2012	NFSS	CSW	end	5.3	35	cpm	20457	cpm	Ok	20422	cpm	Ok	
12/7/2012	NFSS	CSW	Start	5.5	31	cpm	20810	cpm	Ok	20779	cpm	Ok	
12/7/2012	NFSS	CSW	end	5.4	34	cpm	21099	cpm	Ok	21065	cpm	Ok	
12/10/2012	NFSS	CSW	Start	5.5	43	cpm	20379	cpm	Ok	20336	cpm	Ok	
12/10/2012	NFSS	CSW	end	5.3	31	cpm	20188	cpm	Ok	20157	cpm	Ok	
12/11/2012	NFSS	CSW	Start	5.4	41	cpm	20496	cpm	Ok	20455	cpm	Ok	
12/11/2012	NFSS	CSW	end	5.2	29	cpm	20864	cpm	Ok	20835	cpm	Ok	
12/12/2012	NFSS	CSW	Start	5.4	37	cpm	20583	cpm	Ok	20546	cpm	Ok	
12/12/2012	NFSS	CSW	end	5.2	46	cpm	20808	cpm	Ok	20762	cpm	Ok	
12/13/2012	NFSS	CSW	Start	5.3	37	cpm	20132	cpm	Ok	20095	cpm	Ok	
12/13/2012	NFSS	CSW	end	5.2	35	cpm	20219	cpm	Ok	20184	cpm	Ok	
12/14/2012	NFSS	CSW	Start	5.3	39	cpm	20108	cpm	Ok	20069	cpm	Ok	
12/14/2012	NFSS	CSW	end	5.1	39	cpm	20708	cpm	Ok	20669	cpm	Ok	
12/15/2012	NFSS	CSW	Start	not used									
12/15/2012	NFSS	CSW	end	not used									
12/17/2012	NFSS	CSW	Start	5.3	29	cpm	20409	cpm	Ok	20380	cpm	Ok	
12/17/2012	NFSS	CSW	end	5.1	33	cpm	20512	cpm	Ok	20479	cpm	Ok	
12/18/2012	NFSS	CSW	Start	5.2	35	cpm	20597	cpm	Ok	20562	cpm	Ok	

Instrument(Mfg/Mdl)	Ludlum 2221	Serial #	144863
Probe(Mfg/Mdl)	Ludlum 44-9	Serial #	37047
Cable Length	3-ft	HV	900

Electronic Calibration					
Calibration Date	10/5/2012	Certificate #	17188C	Due	10/5/2013

Check Source					
Source Name	Yellow Mantle	Serial #	Yellow	Assay Date	N/A
Nuclide	Mixed	Half life	N/A	Activity	N/A

Detailed description of instrument and source positioning for daily check, and any other notes

Mantle was placed flat against the end of the probe with the yellow label away from the probe.
Threshold 400

12/18/2012	NFSS	CSW	end	5	31	cpm	20889	cpm	Ok	20858	cpm	Ok	
12/19/2012	NFSS	CSW	Start	5.2	41	cpm	20414	cpm	Ok	20373	cpm	Ok	
12/19/2012	NFSS	CSW	end	5	29	cpm	20310	cpm	Ok	20281	cpm	Ok	NFSS job end

Smear Counter 137620 Initial Set Up

	Background		Tc-99 9240 dpm		Th-230 20100 dpm			Chi Tc-99` beta		Chi Th-230 Alpha	
	Alpha	Beta	Alpha	Beta	Alpha	Beta	x_i-t		$(x_i\text{-}t)^2$	x_i-t	$(x_i\text{-}t)^2$
1	1	37	0	1779	6488	476		34.3	1176.49	-105.3	11088.09
2	0	32	0	1793	6493	485		48.3	2332.89	-100.3	10060.09
3	0	42	1	1705	6640	485		-39.7	1576.09	46.7	2180.89
4	1	28	1	1811	6676	504		66.3	4395.69	82.7	6839.29
5	0	30	1	1695	6586	506		-49.7	2470.09	-7.3	53.29
6	0	39	1	1796	6679	455		51.3	2631.69	85.7	7344.49
7	0	22	2	1815	6513	495		70.3	4942.09	-80.3	6448.09
8	0	34	0	1781	6581	508		36.3	1317.69	-12.3	151.29
9	0	24	0	1761	6621	502		16.3	265.69	27.7	767.29
10	1	34	0	1723	6577	476		-21.7	470.89	-16.3	265.69
11	0	29	4	1789	6518	578		44.3	1962.49	-75.3	5670.09
12	2	36	1	1755	6544	537		10.3	106.09	-49.3	2430.49
13	2	40	2	1699	6569	571		-45.7	2088.49	-24.3	590.49
14	2	35	2	1722	6692	590		-22.7	515.29	98.7	9741.69
15	1	33	0	1672	6642	639		-72.7	5285.29	48.7	2371.69
16	2	35	0	1685	6555	627		-59.7	3564.09	-38.3	1466.89
17	4	36	2	1685	6636	554		-59.7	3564.09	42.7	1823.29
18	2	34	2	1743	6497	624		-1.7	2.89	-96.3	9273.69
19	1	33	1	1827	6585	697		82.3	6773.29	-8.3	68.89
20	3	31	5	1658	6774	599		-86.7	7516.89	180.7	32652.49
Sum	22	664	25	34894	131866	10908					
Count	20	20	20	20	20	20					
Average	1.1	33.2	1.25	1744.7	6593.3	545.4					
Sum of squares									52958.2		111288.2
Chi square value									30.35375709		16.87898
N-1	19	19	19	19	19	19					

	Beta	Alpha
Efficiency	0.18523	0.32797

Smear Counter 137620 Daily QC Check Setup

Initial QC Set Up		Th-230			Tc-99			Bkgd			Net
Source		α cpm	βγ cpm	α cpm	βγ cpm		α cpm	βγ cpm		α cpm	βγ cpm
	1	6488	476	0	1779		1	37		6487	1742
	2	6493	485	0	1793		0	32		6493	1761
	3	6640	485	1	1705		0	42		6640	1663
	4	6676	504	1	1811		1	28		6675	1783
	5	6586	506	1	1695		0	30		6586	1665
	6	6679	455	1	1796		0	39		6679	1757
	7	6513	495	2	1815		0	22		6513	1793
	8	6581	508	0	1781		0	34		6581	1747
	9	6621	502	0	1761		0	24		6621	1737
	10	6577	476	0	1723		1	34		6576	1689
Average		6585	489	1	1766		0	32		6585	1734
Tolerance		5268	391	0	1413		0	26		5268	1387
± 20%		7902	587	1	2119		0	39		7902	2080

Smear Counter 137620 Daily Check

Date	Initials	Bkgd		Tc-99 Source			Th-230 Source			Net			Notes	2 min bkdg	
		α cpm	βγ cpm	α cpm	βγ cpm	Ok?	α cpm	βγ cpm	Ok?	α cpm	Ok?	βγ cpm	Ok?	α cpm	βγ cpm
11/6/2012	ARJ	1	19	2	1748	Ok	6858	626	Ok	6857	Ok	1729	Ok		
11/7/2012	ARJ	1	44	1	1710	Ok	6749	564	Ok	6748	Ok	1666	Ok		
11/8/2012	CSW/ARJ	1	40	0	1758	Ok	6496	612	Ok	6495	Ok	1718	Ok		
11/9/2012	CSW/ARJ														
11/10/2011	CSW/ARJ	0	43	0	1818	Ok	6847	615	Ok	6847	Ok	1775	Ok	1	60
11/11/2012	CSW/ARJ	0	41	0	1661	Ok	6831	589	Ok	6831	Ok	1620	Ok	0	67
11/12/2012	CSW/ARJ	0	36	2	1771	Ok	6696	606	Ok	6696	Ok	1735	Ok	3	67
11/13/2012	CSW/ARJ	0	32	6	1759	Ok	6906	638	Ok	6906	Ok	1727	Ok	1	64
11/14/2012	CSW/ARJ	1	39	3	1719	Ok	6656	533	Ok	6655	Ok	1680	Ok	1	67
11/15/2012	CSW/ARJ	0	27	2	1723	Ok	6502	534	Ok	6502	Ok	1696	Ok	0	59
11/16/2012	CSW/ARJ	0	44	4	1648	Ok	6685	603	Ok	6685	Ok	1604	Ok	2	88
11/17/2012	CSW/ARJ	0	39	5	1750	Ok	6685	561	Ok	6685	Ok	1711	Ok	0	85
11/18/2012	CSW/ARJ	0	38	1	1670	Ok	6497	558	Ok	6497	Ok	1632	Ok	1	57
11/19/2012	CSW/ARJ	0	44	3	1730	Ok	6693	592	Ok	6693	Ok	1686	Ok	3	73
11/20/2012	CSW/ARJ	0	39	5	1843	Ok	6552	573	Ok	6552	Ok	1804	Ok	2	78
11/21/2012	CSW/ARJ	0	35	1	1542	Ok	6896	562	Ok	6896	Ok	1507	Ok	1	65
11/27/2012	CSW/ARJ	1	34	1	1722	Ok	6728	612	Ok	6727	Ok	1688	Ok	1	72
11/28/2012	CSW/ARJ	0	31	5	1834	Ok	6809	588	Ok	6809	Ok	1803	Ok	2	75
11/29/2012	CSW/ARJ	0	31	0	1795	Ok	6740	608	Ok	6740	Ok	1764	Ok	2	74
11/30/2012	CSW/ARJ	1	34	2	1649	Ok	6668	603	Ok	6667	Ok	1615	Ok	1	72
12/3/2012	CSW	1	22	0	1797	Ok	6690	599	Ok	6689	Ok	1775	Ok	2	61
12/4/2012	CSW	0	39	0	1748	Ok	6733	555	Ok	6733	Ok	1709	Ok	1	64
12/5/2012	CSW	0	23	0	1735	Ok	6653	602	Ok	6653	Ok	1712	Ok	2	72
12/6/2012	CSW	0	44	1	1776	Ok	6587	605	Ok	6587	Ok	1732	Ok	2	85
12/7/2012	CSW	0	31	4	1773	Ok	6646	586	Ok	6646	Ok	1742	Ok	1	84
12/10/2012	CSW	1	33	2	1802	Ok	6944	604	Ok	6943	Ok	1769	Ok	0	79
12/11/2012	CSW	0	34	2	1730	Ok	6815	637	Ok	6815	Ok	1696	Ok	1	71
12/12/2012	CSW	0	31	0	1714	Ok	6590	577	Ok	6590	Ok	1683	Ok	2	72
12/13/2012	CSW	0	35	1	1886	Ok	6697	607	Ok	6697	Ok	1851	Ok	2	71
12/14/2012	CSW	0	32	0	1767	Ok	6570	558	Ok	6570	Ok	1735	Ok	2	69
12/17/2012	CSW	0	34	0	1717	Ok	6830	647	Ok	6830	Ok	1683	Ok	0	68
12/18/2012	CSW	1	44	0	1806	Ok	6849	638	Ok	6848	Ok	1762	Ok	3	79
12/19/2012	CSW	1	37	0	1712	Ok	6642	579	Ok	6641	Ok	1675	Ok	4	64

Smear Counter 152268 Initial Set up

			Tc-99		Th-230			Chi Tc-99`		Chi Th-230	
	Background		9240 dpm		20100 dpm			beta		Alpha	
	Alpha	Beta	Alpha	Beta	Alpha	Beta	x_i-t	$(x_i-t)^2$	x_i-t	$(x_i-t)^2$
1	1	42	0	1724	6955	476	-19.05	362.9025	-39.05	1524.903
2	2	38	0	1720	6957	485	-23.05	531.3025	-37.05	1372.703
3	1	38	2	1712	6963	485	-31.05	964.1025	-31.05	964.1025
4	3	44	0	1797	6894	504	53.95	2910.6025	-100.05	10010
5	0	30	2	1705	6987	506	-38.05	1447.8025	-7.05	49.7025
6	0	31	2	1749	7041	455	5.95	35.4025	46.95	2204.302
7	0	42	1	1769	6996	495	25.95	673.4025	1.95	3.8025
8	2	40	2	1801	7106	508	57.95	3358.2025	111.95	12532.8
9	0	34	0	1706	6958	502	-37.05	1372.7025	-36.05	1299.603
10	0	56	0	1849	6851	476	105.95	11225.4025	-143.05	20463.3
11	1	47	1	1665	7068	467	-78.05	6091.8025	73.95	5468.602
12	0	40	4	1795	7004	485	51.95	2698.8025	9.95	99.0025
13	3	35	3	1778	7008	501	34.95	1221.5025	13.95	194.6025
14	2	52	1	1676	7074	478	-67.05	4495.7025	79.95	6392.002
15	3	48	2	1798	7034	509	54.95	3019.5025	39.95	1596.002
16	1	45	0	1803	7147	493	59.95	3594.0025	152.95	23393.7
17	1	31	2	1684	6958	522	-59.05	3486.9025	-36.05	1299.603
18	0	45	1	1690	6920	478	-53.05	2814.3025	-74.05	5483.403
19	1	46	2	1702	7030	507	-41.05	1685.1025	35.95	1292.402
20	3	37	1	1738	6930	508	-5.05	25.5025	-64.05	4102.403
Sum	24	821	26	34861	139881	9840				
Count	20	20	20	20	20	20				
Average	1.2	41.05	1.3	1743.05	6994.05	492				
Sum of squares								52014.95		99746.95
Chi square value								29.84134133		14.26169
N-1	19	19	19	19	19	19				

	Beta	Alpha
Efficiency	0.1842	0.3479

Smear Counter 152268 Daily QC Check Set up

Initial QC Set Up		Th-230			Tc-99			Bkgd			Net
Source		α cpm	βγ cpm	α cpm	βγ cpm		α cpm	βγ cpm		α cpm	βγ cpm
	1	6955	476	0	1724		1	42		6954	1682
	2	6957	485	0	1720		2	38		6955	1682
	3	6963	485	2	1712		1	38		6962	1674
	4	6894	504	0	1797		3	44		6891	1753
	5	6987	506	2	1705		0	30		6987	1675
	6	7041	455	2	1749		0	31		7041	1718
	7	6996	495	1	1769		0	42		6996	1727
	8	7106	508	2	1801		2	40		7104	1761
	9	6958	502	0	1706		0	34		6958	1672
	10	6851	476	0	1849		0	56		6851	1793
Average		6971	489	1	1753		1	40		6970	1714
Tolerance		5577	391	1	1403		1	32		5576	1371
± 20%		8365	587	1	2104		1	47		8364	2056

Smear Counter 152268 Daily Check

Date	Initials	Bkgd		Tc-99 Source			Th-230 Source			Net				2 min Bkgd	
		α cpm	βγ cpm	α cpm	βγ cpm	Ok?	α cpm	βγ cpm	Ok?	α cpm	Ok?	βγ cpm	Ok?	α cpm	βγ cpm
11/6/2012	CSW/ARJ	2	38	1	1740	Ok	6982	490	Ok	6980	Ok	1702	Ok		
11/7/2012	CSW/ARJ	0	62	1	1664	Ok	6778	460	Ok	6778	Ok	1602	Ok		
11/8/2012	CSW/ARJ	1	45	2	1721	Ok	6848	449	Ok	6847	Ok	1676	Ok	1	83
11/9/2012	CSW/ARJ									0	Fail	0	Fail		
11/10/2012	CSW/ARJ	0	37	0	1785	Ok	7229	495	Ok	7229	Ok	1748	Ok	1	83
11/11/2012	CSW/ARJ	0	37	1	1704	Ok	6999	458	Ok	6999	Ok	1667	Ok	0	82
11/12/2012	CSW/ARJ	0	40	1	1711	Ok	7107	462	Ok	7107	Ok	1671	Ok	0	71
11/13/2012	CSW/ARJ	0	35	0	1757	Ok	7217	491	Ok	7217	Ok	1722	Ok	1	78
11/14/2012	CSW/ARJ	0	32	2	1804	Ok	7113	467	Ok	7113	Ok	1772	Ok	0	82
11/15/2012	CSW/ARJ	0	29	2	1720	Ok	7133	475	Ok	7133	Ok	1691	Ok	0	74
11/16/2012	CSW/ARJ	0	33	0	1809	Ok	7095	471	Ok	7095	Ok	1776	Ok	0	79
11/17/2012	CSW/ARJ	0	39	0	1823	Ok	6983	495	Ok	6983	Ok	1784	Ok	0	60
11/18/2012	CSW/ARJ	0	37	3	1831	Ok	7254	470	Ok	7254	Ok	1794	Ok	0	79
11/19/2012	CSW/ARJ	0	41	0	1785	Ok	7079	447	Ok	7079	Ok	1744	Ok	0	77
11/20/2012	CSW/ARJ	2	33	2	1782	Ok	7226	467	Ok	7224	Ok	1749	Ok	1	84
11/21/2012	CSW/ARJ	0	42	1	1695	Ok	7010	432	Ok	7010	Ok	1653	Ok	0	87
11/27/2012	CSW/ARJ	1	32	3	1820	Ok	7092	482	Ok	7091	Ok	1788	Ok	0	78
11/28/2012	CSW/ARJ	1	35	1	1665	Ok	7167	481	Ok	7166	Ok	1630	Ok	0	81
11/29/2012	CSW/ARJ	0	37	2	1844	Ok	7003	448	Ok	7003	Ok	1807	Ok	0	81
11/30/2012	CSW/ARJ	0	45	5	1822	Ok	7012	453	Ok	7012	Ok	1777	Ok	0	69
12/3/2012	CSW	0	33	5	1622	Ok	7006	461	Ok	7006	Ok	1589	Ok	3	76
12/4/2012	CSW	0	35	3	1783	Ok	7157	447	Ok	7157	Ok	1748	Ok	0	91
12/5/2012	CSW	0	38	1	1728	Ok	7063	444	Ok	7063	Ok	1690	Ok	0	66
12/6/2012	CSW	0	35	1	1705	Ok	7178	432	Ok	7178	Ok	1670	Ok	0	64
12/7/2012	CSW	0	42	1	1764	Ok	6991	488	Ok	6991	Ok	1722	Ok	1	64
12/10/2012	CSW	0	41	1	1685	Ok	7120	540	Ok	7120	Ok	1644	Ok	1	86
12/11/2012	CSW	0	31	1	1692	Ok	7061	491	Ok	7061	Ok	1661	Ok	0	87
12/12/2012	CSW	0	37	2	1720	Ok	6953	442	Ok	6953	Ok	1683	Ok	0	78
12/13/2012	CSW	0	34	1	1692	Ok	6710	448	Ok	6710	Ok	1658	Ok	1	72
12/14/2012	CSW	0	42	2	1730	Ok	7031	429	Ok	7031	Ok	1688	Ok	0	71
12/17/2012	CSW	0	35	1	1690	Ok	7254	458	Ok	7254	Ok	1655	Ok	0	83
12/18/2012	CSW	1	43	2	1686	Ok	7000	451	Ok	6999	Ok	1643	Ok	0	108
12/19/2012	CSW	0	33	1	1639	Ok	7060	458	Ok	7060	Ok	1606	Ok	1	90

Appendix D2-2 Radiation Daily Reports

URDD.IDWAIE09122153: NFSS Project Radiation Protection Daily Log

Date 11-5-2012 Prepared By [redacted]

Instruments

Meter	SN	probe	SN	op Check (p/f)* Start	End	Area Used	Notes
M12	281980	44-9	308445	NA	NA		
M12	276873	44-9	308473	NA	NA		
M12	223424	44-9	308499	NA	NA		
M12	102868	44-9	35530	P	NA		
M2221	144863	44-9	37047	F	NA		See below
M2221	147508	44-10	149451	P	NA		
M2350	186198	44-10	30859	P	NA		
M12s	16083	---	---	P	NA		
M2360	215271	43-93	199835	NA	NA		
M2360	170544	43-93	199836	NA	NA		
M2929	152268	43-10-1	156426	NA	NA		
M2929	137620	43-10-1	203054	NA	NA		

***See daily operation check spreadsheet**

Personnel: [redacted]

Others Onsite: USACOE, URS-Buffalo

Weather:
Cloudy. Intermittent snow. High about 36.

Work Performed: (Information is recorded on project data sheets and is not repeated in this log.)
8:00 arrived onsite; met URS-Buffalo personnel and USACOE personnel
9:00 began to unpack and check instrumentation
12:30 lunch break
1:30 continued instrument setup. Contacted Landauer regarding dosimetry. They said they were shipping today to arrive tomorrow at the URS-Buffalo office.
5:00 left site

Health and Safety
Site safety orientation with URS-Buffalo

Problems
Instrument M2360 #170544 P43-93 #199836 failed QC evaluation. Contacted vendor for suggested troubleshooting.

Instrument M2221 #144863 P44-9 #37047 failed QC evaluation. Incorrect high voltage setting was determined to be the cause.

URDD.IDWAIE09122153: NFSS Project Radiation Protection Daily Log

Date 11-6-2012 Prepared By [redacted]

Instruments

Meter	SN	probe	SN	op Check (p/f)* Start	End	Area Used	Notes
M12	281980	44-9	308445	P	P		
M12	276873	44-9	308473	P	P		
M12	223424	44-9	308499	P	P		
M12	102868	44-9	35530	P	P		
M2221	144863	44-9	37047	P	P		
M2221	147508	44-10	149451	P	P	GPS surveys	
M2350	186198	44-10	30859	P	P		
M12s	16083	---	---	P	P		
M2360	215271	43-93	199835	P	P		
M2360	170544	43-93	199836	NA	NA		
M2929	152268	43-10-1	156426	P	NA		
M2929	137620	43-10-1	203054	P	NA		

***See daily operation check spreadsheet**

Personnel: [redacted]

Others Onsite: USACOE, URS-Buffalo

Weather:
Cloudy in the morning clearing in the afternoon. High about 38.

Work Performed: (Information is recorded on project data sheets and is not repeated in this log.)
7:30 arrived onsite; performed op checks;
9:00 set up GPS system with instrument for gamma surveys
12:30 lunch break
1:30 began GPS gamma surveys. Surveyed MW956, MW950, MW951, MW959, MW960
3:30 Rad training with Authorized Users from URS-Buffalo; op checks
5:30 left site

Health and Safety
none

Problems
Continued to troubleshoot Instrument M2360 #170544 P43-93 #199836.

URDD.IDWAIE09122153: NFSS Project Radiation Protection Daily Log

Date 11-7-2012 Prepared By Christy Seiger-Webster

Instruments

Meter	SN	probe	SN	op Check (p/f)* Start	End	Area Used	Notes
M12	281980	44-9	308445	P	P		
M12	276873	44-9	308473	P	P		
M12	223424	44-9	308499	P	P		
M12	102868	44-9	35530	P	P		
M2221	144863	44-9	37047	P	P		
M2221	147508	44-10	149451	P	P	GPS surveys	
M2350	186198	44-10	30859	P	P		
M12s	16083			P	P		
M2360	215271	43-93	199835	P	P		
M2360	170544	43-93	199836	F	F		Removed from service
M2929	152268	43-10-1	156426	P	NA		
M2929	137620	43-10-1	203054	P	NA		

***See daily operation check spreadsheet**

Personnel: [redacted]

Others Onsite: USACOE, URS-Buffalo, Geotech Contractor

Weather:
Clear in the morning with afternoon clouds. High about 40. No precipitation.

Work Performed: (Information is recorded on project data sheets and is not repeated in this log.)
7:30 arrived onsite; performed op checks; designated flagpole as stationary GPS control point; issued dosimeters to URS-Buffalo
9:00 performed GPS gamma surveys of MW957, MW958, MW944 & MW945, MW946, MW946 proposed other 808A location
12:30 lunch break
1:30 performed GPS gamma surveys of PE2, MW948 & MW949, MW947
3:30 performed op checks,
4:30 left site

Health and Safety
Spotted a paper-wasp nest near MW 948 & MW949

Problems
Instrument M2360 #170544 P43-93 #199836 failed QC evaluation and was removed from service.

URDD.IDWAIE09122153: NFSS Project Radiation Protection Daily Log

Date 11-8-2012 Prepared By Christy Seiger-Webster

Instruments

Meter	SN	probe	SN	op Check (p/f)* Start	End	Area Used	Notes
M12	281980	44-9	308445	P	NA		Not used
M12	276873	44-9	308473	P	NA		Not used
M12	223424	44-9	308499	P	NA		Not used
M12	102868	44-9	35530	P	P		
M2221	144863	44-9	37047	P	NA		Not used
M2221	147508	44-10	149451	P	P	GPS surveys	
M2350	186198	44-10	30859	P	NA		Not used
M12s	16083			P	P		
M2360	215271	43-93	199835	P	NA		Not used
M2929	152268	43-10-1	156426	P	NA		
M2929	137620	43-10-1	203054	P	NA		

***See daily operation check spreadsheet**

Personnel: [redacted]

Others Onsite: USACOE, URS-Buffalo, Geotech Contractor

Weather:
Clear. High about 40. No precipitation.

Work Performed: (Information is recorded on project data sheets and is not repeated in this log.)
7:30 arrived onsite; performed op checks;
9:00 performed GPS gamma surveys of area around conex storage box and large excavation area near wells MW952-955
12:30 lunch break
1:30 performed GPS gamma surveys of MW 952-955, PE3, MH4, PE1
3:30 performed incoming surveys of sample coolers, prepared for tomorrows training class
5:00 performed op checks, packed instruments for training class
5:30 left site

Health and Safety
none

Problems
none

URDD.IDWAIE09122153: NFSS Project Radiation Protection Daily Log

Date 11-10-2012 Prepared By [redacted]

Instruments

Meter	SN	probe	SN	op Check (p/f)* Start	End	Area Used	Notes
M12	281980	44-9	308445	P	P	Frisker for wells	
M12	276873	44-9	308473	P	P	Frisker for wells	
M12	223424	44-9	308499	P	NA	Not used	
M12	102868	44-9	35530	P	P	Incoming surveys	
M2221	144863	44-9	37047	P	P	Incoming surveys; Core logging	
M2221	147508	44-10	149451	P	NA	Not used	
M2350	186198	44-10	30859	P	P	Borehole logging	
M12s	16083			P	P	Not used	
M2360	215271	43-93	199835	P	P	Core logging	
M2929	152268	43-10-1	156426	P	NA	Smear counting	
M2929	137620	43-10-1	203054	P	NA	Smear counting	

***See daily operation check spreadsheet**

Personnel: [redacted]

Others Onsite: USACOE, URS-Buffalo, Boart Longstar Drilling Contractor

Weather:
Cloudy, foggy. High about 40. No precipitation.

Work Performed: (Information is recorded on project data sheets and is not repeated in this log.)
7:00 arrived onsite; performed op checks;
9:00 performed incoming surveys of driller's equipment, drill rig, bobcat, drilling pipe and hand tools. New material and consumable supplies were not surveyed.
12:30 lunch break; continued smear counts
1:30 began set up of first well area
2:30 began drilling well MW951. Performed core logging and borehole logging.
5:00 performed op checks,
5:30 left site

Health and Safety
none

Problems
Discovered the tape on the 50-ft cord used for well logging is not readable between 30 and 40 feet. The area between 30 and 40 feet needs to be re-labeled.

The cable was set up with the 50-ft closest to the probe instead of the 1-ft. Tomorrow the cable needs to be reversed.

URDD.IDWAIE09122153: NFSS Project Radiation Protection Daily Log

Date 11-11-2012 Prepared By [redacted]

Instruments

Meter	SN	probe	SN	op Check (p/f)* Start	End	Area Used	Notes
M12	281980	44-9	308445	P	NA	Not Used	
M12	276873	44-9	308473	P	NA	Not Used	
M12	223424	44-9	308499	P	P	Frisker for Drilling	
M12	102868	44-9	35530	P	P	Core logging	
M2221	144863	44-9	37047	P	P	Incoming surveys	
M2221	147508	44-10	149451	P	NA	Not Used	
M2350	186198	44-10	30859	P	P	Borehole logging	
M12s	16083			P	P	Not Used	
M2360	215271	43-93	199835	P	P	Core logging	
M2929	152268	43-10-1	156426	P		Smear counting	
M2929	137620	43-10-1	203054	P		Smear counting	

***See daily operation check spreadsheet**

Personnel: [redacted]

Others Onsite: USACOE, URS-Buffalo, Boart Longstar Drilling Contractor

Weather:
Sunny with some clouds and wind. High about 70.

Work Performed: (Information is recorded on project data sheets and is not repeated in this log.)
7:00 arrived onsite; performed op checks;
8:00 drillers finished setting well MW951.
9:00 began drilling well MW950. Performed core logging and borehole logging. Driller finished setting the well. Also, continued incoming surveys of drums and coolers.
1:00 lunch break; continued smear counts
2:00 began drilling well MW960. Performed core logging and borehole logging. Driller finished setting the well. Dose rate survey of decon area. Continued smear counts.
5:00 performed op checks,
5:30 left site

Health and Safety
none

Problems
none

URDD.IDWAIE09122153: NFSS Project Radiation Protection Daily Log

Date 11-12-2012 Prepared By [redacted]

Instruments

Meter	SN	probe	SN	op Check (p/f)* Start	End	Area Used	Notes
M12	281980	44-9	308445	P	P	Drillers	
M12	276873	44-9	308473	P	NA	Not used	
M12	223424	44-9	308499	P	P	Drillers	
M12	102868	44-9	35530	P	P	Core logging	
M2221	144863	44-9	37047	P	P	Incoming surveys	
M2221	147508	44-10	149451	P	P	Not	
M2350	186198	44-10	30859	P	P	Borehole logging	
M12s	16083			P	NA	Not used	
M2360	215271	43-93	199835	P	P	Core logging	
M2929	152268	43-10-1	156426	P		Swipe counting	
M2929	137620	43-10-1	203054	P		Swipe counting	

***See daily operation check spreadsheet**

Personnel: [redacted]

Others Onsite: USACOE, URS-Buffalo, Boart Longstar Drilling, Russo Development

Weather:
Morning warm with rain starting about 3 pm, Strong winds

Work Performed: (Information is recorded on project data sheets and is not repeated in this log.)
7:05 arrived onsite; performed op checks;
8:00 started drilling MW959
10:00 Excavation Contractor arrived on site, issued dosimeters and received bioassay samples. Sample were packaged and shipped to GEL. Excavator was rejected because it was covered with dirt from another job site. Will decon at their shop and return today. Incoming surveys on Excavation walkway and misc URS excavation equipment.
1:00 started drilling MW956
4:00 Excavator and Trench box arrive back on site- Incoming survey will begin tomorrow morning because of rain and lack of light.
4:30 performed op checks,
5:00 left site

Health and Safety
none

Problems

One of the cooler smears had an alpha value of 1.1 we counted it on both instruments with similar results . We segregated the cooler and will recount in the morning. We had high winds in the afternoon and suspect the problem is radon and not contamination.

URDD.IDWAIE09122153: NFSS Project Radiation Protection Daily Log

Date 11-13-2012 Prepared By [redacted]

Instruments

Meter	SN	probe	SN	op Check (p/f)* Start	End	Area Used	Notes
M12	281980	44-9	308445	P	P	Decon Frisker	
M12	276873	44-9	308473	P	P	Drilling Frisker	
M12	223424	44-9	308499	P	P	Frisker for excavation	
M12	102868	44-9	35530	P	P	Core logging	
M2221	144863	44-9	37047	P	P	Incoming surveys	
M2221	147508	44-10	149451	P	P	Excavation Scans	
M2350	186198	44-10	30859	P	P	Borehole logging	
M12s	16083			P	P	Dose rates at excavation	
M2360	215271	43-93	199835	P	P	Core logging	
M2929	152268	43-10-1	156426	P		Swipe counting	
M2929	137620	43-10-1	203054	P		Swipe counting	

***See daily operation check spreadsheet**

Personnel: [redacted]

Others Onsite: USACOE, URS-Buffalo, Boart Longstar Drilling, Russo Development

Weather:
Cold, overcast, windy with light snow in the morning high 32.

Work Performed: (Information is recorded on project data sheets and is not repeated in this log.)
7:10 arrived onsite; performed op checks; recounted elevated cooler smear from yesterday, results are within background so elevated alpha were from Radon
7:30 Began scanning excavation equipment and started drilling MW957.
10:30 started drilling MW958
11:15 lunch break; continued smear counts
1200 Moved excavation equipment to PE3, found 3 pipes, scanned excavation and spoils piles.
3:00 finished drilling MW958. Began moving all equipment to MW946 (other side of the site to the north)
4:00 started drilling MW946 only completed hand auger to 4 ft
5:00 performed op checks
5:30 left site

Health and Safety
none

Problems
Issued new dosimeter to Joe Russo, his clip was empty this morning.

URDD.IDWAIE09122153: NFSS Project Radiation Protection Daily Log

Date 11-14-2012 Prepared By [redacted]

Instruments

Meter	SN	probe	SN	op Check (p/f)* Start	End	Area Used	Notes
M12	281980	44-9	308445	P	P	Excavation	
M12	276873	44-9	308473	P	P	Drilling	
M12	223424	44-9	308499	P	P	Decon area	
M12	102868	44-9	35530	P	P	Core logging	
M2221	144863	44-9	37047	P	P	Incoming surveys	
M2221	147508	44-10	149451	P	P	Excavation Scans	
M2350	186198	44-10	30859	P	P	Borehole logging	
M12s	16083			P	P	Dose rates	
M2360	215271	43-93	199835	P	P	Core logging	
M2929	152268	43-10-1	156426	P		Swipe counting	
M2929	137620	43-10-1	203054	P		Swipe counting	

***See daily operation check spreadsheet**

Personnel: [redacted]

Others Onsite: USACOE, URS-Buffalo, Boart Longstar Drilling, Russo Development

Weather: Clear, light clouds, light wind. High 40

Work Performed: (Information is recorded on project data sheets and is not repeated in this log.)
7:10 arrived onsite; performed op checks
8:00 Surveyed first outgoing sample shipment. continued drilling MW946; USACOE visitors including videographer to make a public information video to document how water wells are installed.
9:00 Monitored excavation activities while pipes were taped and samples collected. Counted smears
1:30 started drilling MW947. This is a VOC well. USACOE taking their own samples from this well, in addition to ours. Continued to monitor excavation activities and count smears.
3:30 concrete truck arrived and was escorted to the PE 3 excavation, all reading in area have been background. Truck was escorted off the site at 4:00
5:25 performed op checks
5:55 left site

Health and Safety
none

Problems
none

URDD.IDWAIE09122153: NFSS Project Radiation Protection Daily Log

Date 11-15-2012 Prepared By [redacted]

Instruments

Meter	SN	probe	SN	op Check (p/f)* Start	End	Area Used	Notes
M12	281980	44-9	308445	P	P	Excavation/ well development	
M12	276873	44-9	308473	P	P	Drilling	
M12	223424	44-9	308499	P	P	Decon area	
M12	102868	44-9	35530	P	P	Core logging	
M2221	144863	44-9	37047	P	P	Incoming surveys	
M2221	147508	44-10	149451	P	P	Excavation Scans	
M2350	186198	44-10	30859	P	P	Borehole logging	
M12s	16083			P	F/P	Dose rates	
M2360	215271	43-93	199835	P	P	Core logging	
M2929	152268	43-10-1	156426	P		Swipe counting	
M2929	137620	43-10-1	203054	P		Swipe counting	

***See daily operation check spreadsheet**

Personnel: [redacted])

Others Onsite: USACOE, URS-Buffalo, Boart Longstar Drilling, Russo Development

Weather: Clear, light clouds, light wind. High 40

Work Performed: (Information is recorded on project data sheets and is not repeated in this log.)
7:05 arrived onsite; performed op checks
7:30 Sample shipping prep, outgoing cooler surveys
10:30 started drilling MW949 – this is the 40-ft deep well and was drilled to 17-ft then casing was installed. This is a VOC well and by request of USACOE the hand auger will not be used. The drill will be used for the entire depth. USACOE taking their own samples from this well, in addition to ours. Filled in the excavation around the 3 pipes and started the excavation of the single large pipe.
1200 issued HWP for well development. Dosimeter to Kevin Connare to assist with well drilling so Rob could do well development.
1:00 Drill rig changed out equipment to handle 12-in pipe to set the casing. The change had some equipment difficulties. They had to put the trench box in to stabilize the hole so the excavation scan was limited to the bottom of the hole. Sidewall measurements will be taken later, also scanned excavation spoils.
3:00 Began setting casing with drill rig, outgoing cooler surveys
5:00 performed op checks
5:45 left site

Health and Safety

[redacted] assisted on well drilling today. He was partnered with [redacted]. He was issued a dosimeter. Due to the non-routine activity, bioassays will not be performed.

Problems

The drill rig was down for equipment change out for about 2 hours to change to the larger casing size for the deeper hole.

We were contacted by [redacted] at Monson Engineering about missing equipment. The range pole did not arrive back at their office with the rest of the GPS. They were also missing the serial cable. The serial cable was located with our 2221 serial cable. Fed Ex was contacted about the missing package. Fed Ex does not show their package in their system. US Address, a third party mailing office, was used to ship the packages. US Address stated the package was picked up by Fed Ex, tracking # 841820655259. A missing package claim will be filed with Fed Ex. [redacted], in the SLC office, was asked to follow up on this with Fed Ex.

Dose rate meter failed first check but passed second, after battery replacement.

URDD.IDWAIE09122153: NFSS Project Radiation Protection Daily Log

Date 11-16-2012 Prepared By [redacted]

Instruments

Meter	SN	probe	SN	op Check (p/f)* Start	End	Area Used	Notes
M12	281980	44-9	308445	P	P	Excavation	
M12	276873	44-9	308473	P	P	Drilling	
M12	223424	44-9	308499	P	P	Decon area	
M12	102868	44-9	35530	P	P	Core logging	
M2221	144863	44-9	37047	P	P	Incoming surveys	
M2221	147508	44-10	149451	P	P	Excavation Scans	
M2350	186198	44-10	30859	P	P	Borehole logging	
M12s	16083			F		Dose rates	Removed from Service
M2360	215271	43-93	199835	P	P	Core logging	
M2929	152268	43-10-1	156426	P		Swipe counting	
M2929	137620	43-10-1	203054	P		Swipe counting	

***See daily operation check spreadsheet**

Personnel: [redacted]

Others Onsite: USACOE, URS-Buffalo, Drilling Contractor, Russo Development

Weather: Clear, light clouds, light wind. High 40

Work Performed: (Information is recorded on project data sheets and is not repeated in this log.)
7:05 arrived onsite; performed op checks
7:30 Drillers grouting deep well MW949
10:30 Drilled well MW948
3:00 Concrete truck on site from 3pm until 4 pm, escorted him to MH4, where he poured concrete into the manhole. Then moved to PE 3 where the bottom of the excavation (to pipe level was backfilled.
5:00 performed op checks
5:45 Left site

Health and Safety
none

Problems
The dose rate meter failed the morning check. We attempted to repair and replaced the batteries again but still does not appear to be operating properly. We will remove it from service. Dose rate survesys for DOT surveys will be done with the 44-10 and reading converted using the standard Ludlum conversion of 900 cpm/uR/hr.

We located the GPS serial cable and will send it back to Monson. The missing Fed Ex package (ranging pole) arrived at Monson today.

URDD.IDWAIE09122153: NFSS Project Radiation Protection Daily Log

Date 11-17-2012 Prepared By [redacted]

Instruments

Meter	SN	probe	SN	op Check (p/f)* Start	End	Area Used	Notes
M12	281980	44-9	308445	P	P	Drilling	
M12	276873	44-9	308473			Not Used	
M12	223424	44-9	308499	P	P	Decon area	
M12	102868	44-9	35530	P	P	Core logging	
M2221	144863	44-9	37047	P	P	Incoming surveys	
M2221	147508	44-10	149451	P	P	Decon area Scans	
M2350	186198	44-10	30859	P	P	Borehole logging	
M12s	16083			F		Out of Service	Not working properly
M2360	215271	43-93	199835	P	P	Core logging	
M2929	152268	43-10-1	156426	P		Swipe counting	
M2929	137620	43-10-1	203054	P		Swipe counting	

***See daily operation check spreadsheet**

Personnel: [redacted]

Others Onsite: USACOE, URS-Buffalo, Boart Longyear Drilling Contractor

Weather: Clear, light clouds, light wind. High 40

Work Performed: (Information is recorded on project data sheets and is not repeated in this log.)

7:05 arrived onsite; performed op checks
8:30 continued drilling well MW949 to final depth
4:00 performed op checks
4:30 left site

Health and Safety

None

Problems

None

URDD.IDWAIE09122153: NFSS Project Radiation Protection Daily Log

Date 11-18-2012 Prepared By [redacted]

Instruments

Meter	SN	probe	SN	op Check (p/f)* Start	End	Area Used	Notes
M12	281980	44-9	308445	P	P	Drilling	
M12	276873	44-9	308473			Not Used	
M12	223424	44-9	308499	P	P	Decon area	
M12	102868	44-9	35530	P	P	Core logging	
M2221	144863	44-9	37047	P	P	Contamination surveys	
M2221	147508	44-10	149451	P	P	Decon area Scans	
M2350	186198	44-10	30859	P	P	Borehole logging	
M12s	16083			F		Out of Service	Not working properly
M2360	215271	43-93	199835	P	P	Core logging	
M2929	152268	43-10-1	156426	P		Swipe counting	
M2929	137620	43-10-1	203054	P		Swipe counting	

***See daily operation check spreadsheet**

Personnel: [redacted]

Others Onsite: USACOE, URS-Buffalo, Boart Longyear Drilling Contractor

Weather: Clear, light clouds, light wind. High 50

Work Performed: (Information is recorded on project data sheets and is not repeated in this log.)
7:05 arrived onsite; performed op checks
8:00 started drilling MW945; completed a URS waste generated inventory
1200 lunch
1:00 started drilling MW944; Contamination survey of the 9 drums of material generated during monitoring well installation
3:00 outgoing cooler surveys
4:30 performed op checks;
5:30 left site

Health and Safety
None

Problems
none

URDD.IDWAIE09122153: NFSS Project Radiation Protection Daily Log

Date 11-19-2012 Prepared By [redacted]

Instruments

Meter	SN	probe	SN	op Check (p/f)* Start	End	Area Used	Notes
M12	281980	44-9	308445	P	P	Drilling	
M12	276873	44-9	308473	f/P	P	Excavation area	
M12	223424	44-9	308499	P	P	Decon area	
M12	102868	44-9	35530	P	P	Core logging	
M2221	144863	44-9	37047	P	P	Incoming surveys; Excavation	
M2221	147508	44-10	149451	P	P	Incoming surveys; Excavation	
M2350	186198	44-10	30859	P	P	Borehole logging	
M12s	16083			F		Out of Service	Not working properly
M2360	215271	43-93	199835	P	P	Core logging	
M2929	152268	43-10-1	156426	P		Swipe counting	
M2929	137620	43-10-1	203054	P		Swipe counting	

***See daily operation check spreadsheet**

Personnel: [redacted]

Others Onsite: USACOE, URS-Buffalo, Boart Longyear Drilling Contractor, Russo Excavation

Weather: Clear, light clouds, light wind. High 50s

Work Performed: (Information is recorded on project data sheets and is not repeated in this log.)
7:05 arrived onsite; performed op checks
8:30 started drilling MW952; outgoing cooler surveys,
10:30 Excavation survey at PE3
11:15 incoming cooler survey
1200 lunch
1:00 started drilling MW953;
3:00 Poured concrete into 36-in pipe in excavation PE3, post-excavation decon survey of excavation equipment
4:30 performed op checks;
5:30 left site

Health and Safety
None

Problems

Frisker #276873 instrument failed initial operational check; removed batteries and cables, wiped down probe and reconnected second operational check passed.

URDD.IDWAIE09122153: NFSS Project Radiation Protection Daily Log

Date 11-20-2012 Prepared By [redacted]

Instruments

Meter	SN	probe	SN	op Check (p/f)* Start	End	Area Used	Notes
M12	281980	44-9	308445	P	P	Decon area	
M12	276873	44-9	308473	P	P	Drilling	
M12	223424	44-9	308499	P	p	Excavation area	
M12	102868	44-9	35530	P	P	Core logging	
M2221	144863	44-9	37047	P	P	General surveys; Excavation	
M2221	147508	44-10	149451	P	P	General surveys; Excavation	
M2350	186198	44-10	30859	P	P	Borehole logging	
M2360	215271	43-93	199835	P	P	Core logging	
M2929	152268	43-10-1	156426	P		Swipe counting	
M2929	137620	43-10-1	203054	P		Swipe counting	

***See daily operation check spreadsheet**

Personnel: [redacted]

Others Onsite: USACOE, URS-Buffalo, Boart Longyear Drilling Contractor, Russo Development

Weather: Clear, light clouds, light wind. High 50

Work Performed: (Information is recorded on project data sheets and is not repeated in this log.)
7:05 arrived onsite; performed op checks
8:00 Pumped water out of PE3, drilled well MW954
9:00 Excavation at PE2, gamma scanned spoils piles, and excavation before they installed the trench box.
1200 lunch
1:00 Drilled well MW955
4:30 performed op checks;
5:30 left site

Health and Safety
None

Problems
Short developing in the 15 ft cable. Used electrical tape to reinforce the connection between the probe and the cable.

URDD.IDWAIE09122153: NFSS Project Radiation Protection Daily Log

Date 11-21-2012 Prepared By [redacted]

Instruments

Meter	SN	probe	SN	op Check (p/f)* Start	End	Area Used	Notes
M12	281980	44-9	308445			Not Used	
M12	276873	44-9	308473			Not Used	
M12	223424	44-9	308499	P	P	Excavation area	
M12	102868	44-9	35530	P	P	Core logging	
M2221	144863	44-9	37047	P	P	General surveys; Excavation	
M2221	147508	44-10	149451	P	P	General surveys; Excavation	
M2350	186198	44-10	30859			Not Used	
M2360	215271	43-93	199835			Not Used	
M2929	152268	43-10-1	156426	P		Swipe counting	
M2929	137620	43-10-1	203054	P		Swipe counting	

***See daily operation check spreadsheet**

Personnel: [redacted]

Others Onsite: USACOE, URS-Buffalo, Boart Longyear Drilling Contractor, Russo Development

Weather: **Foggy. High in the 40s**

Work Performed: (Information is recorded on project data sheets and is not repeated in this log.)
7:10 arrived onsite; performed op checks
8:30 general surveys; outgoing survey for grading bucket
11:00 concrete truck to fill PE2
11:30 performed op checks;
12:00 left site; Operations stopped until Tuesday, Nov. 27, 2012

Health and Safety
None

Problems
Fog makes everything damp for taking smear surveys.

URDD.IDWAIE09122153: NFSS Project Radiation Protection Daily Log

Date 11-27-2012 Prepared By [redacted]

Instruments

Meter	SN	probe	SN	op Check (p/f)* Start	End	Area Used	Notes
M12	281980	44-9	308445	p	NA	Not used	
M12	276873	44-9	308473	p	NA	Not used	
M12	223424	44-9	308499	P	P	Excavation area	
M12	102868	44-9	35530	P	P	General surveys	
M2221	144863	44-9	37047	P	P	General surveys; Excavation/release surveys	
M2221	147508	44-10	149451	P	P	General surveys;	
M2350	186198	44-10	30859	p	NA	Not used	
M2360	215271	43-93	199835	p	NA	Not used	
M2929	152268	43-10-1	156426	P		Swipe counting	
M2929	137620	43-10-1	203054	P		Swipe counting	

***See daily operation check spreadsheet**

Personnel: [redacted])

Others Onsite: USACOE, URS-Buffalo, Boart Longyear Drilling Contractor, Russo Development

Weather: **Light Snow Morning. High in the upper 30s**

Work Performed: (Information is recorded on project data sheets and is not repeated in this log.)
7:10 arrived onsite; performed op checks
8:30 general surveys; incoming survey for frack tank; and current waste inventory excavator is back fill at PE2
11:00 post-decon survey of equipment at PE2, move to PE3 to finish backfill.
11:30 began set up 2350-1 with the 44-2 on uR/hr (detector setting 3)
1:00 post-decon survey of excavator at PE3 for mob to PE1.
Closed out PE2, and PE3 RWP's.
3:00 Surveys of drilling equipment for release
3:30 Initial screening for historical IDW
4:30 performed op checks;
5:30 left site;

Health and Safety
None

Problems
Mike lost TLD gave him [redacted] will have to match doses. [redacted] sister found TLD at house so should have it for tomorrow

URDD.IDWAIE09122153: NFSS Project Radiation Protection Daily Log

Date 11-28-2012 Prepared By [redacted]

Instruments

Meter	SN	probe	SN	op Check (p/f)* Start	End	Area Used	Notes
M12	281980	44-9	308445	p	P	Excavation area	
M12	276873	44-9	308473	p	p	Excavation area	
M12	223424	44-9	308499	P		Not used	
M12	102868	44-9	35530	P	P	Excavation area	
M2221	144863	44-9	37047	P	P	General surveys; Excavation/release surveys	
M2221	147508	44-10	149451	P	P	Excavation area	
M2350	186198	44-10	30859			Not used	
M2360	215271	43-93	199835			Not used	
M2929	152268	43-10-1	156426	P		Swipe counting	
M2929	137620	43-10-1	203054	P		Swipe counting	

***See daily operation check spreadsheet**

Personnel: [redacted]

Others Onsite: USACOE, URS-Buffalo, Boart Longyear Drilling Contractor, Russo Development

Weather: **Cloudy. Light Snow afternoon. High in the 30s. Windy.**

Work Performed: (Information is recorded on project data sheets and is not repeated in this log.)
7:10 arrived onsite; performed op checks; issued RWP for PE1; gave drillers bioassay kits for end of work collection
8:30 began excavation at PE1; continued Surveys of drilling equipment for release;
3:00 began pumping water out of pipe at PE1
3:30 completed analysis of surveys of drilling equipment, all equipment met release criteria.
4:30 performed op checks;
5:30 left site;

Health and Safety
COLD. Watch for frostbite

Problems
[redacted] located his TLD at his house and brought it back to the worksite.

URDD.IDWAIE09122153: NFSS Project Radiation Protection Daily Log

Date 11-29-2012 Prepared By [redacted]

Instruments

Meter	SN	probe	SN	op Check (p/f)* Start	End	Area Used	Notes
M12	281980	44-9	308445	p	p	Excavation area	
M12	276873	44-9	308473	p	p	Excavation area	
M12	223424	44-9	308499	P	P	Well development	
M12	102868	44-9	35530	P	P	Excavation area	
M2221	144863	44-9	37047	P	P	General surveys; Excavation/release surveys	
M2221	147508	44-10	149451	P	P	Excavation area	
M2350	186198	44-10	30859			Not used	
M2360	215271	43-93	199835			Not used	
M2350	186198	44-2	30859	P	P	General survey	
M2929	152268	43-10-1	156426	P		Swipe counting	
M2929	137620	43-10-1	203054	P		Swipe counting	

***See daily operation check spreadsheet**

Personnel: [redacted]

Others Onsite: USACOE, URS-Buffalo, Boart Longyear Drilling Contractor, Russo Development

Weather: **High in the 30s. Windy.**

Work Performed: (Information is recorded on project data sheets and is not repeated in this log.)
7:10 arrived onsite; performed op checks;
8:30 drillers returned bioassay kits and were cleared for site release and left site. Continued work at PE1;
9:00 began well development
1:00 surveys
4:30 performed op checks;
5:30 left site;

Health and Safety
COLD. Watch for frostbite

Problems
none

URDD.IDWAIE09122153: NFSS Project Radiation Protection Daily Log

Date 11-30-2012 Prepared By [redacted]

Instruments

Meter	SN	probe	SN	op Check (p/f)* Start	End	Area Used	Notes
M12	281980	44-9	308445	p	P	Excavation area	
M12	276873	44-9	308473	p		Not Used	No longer being used due to low demand
M12	223424	44-9	308499	P	P	Well development	
M12	102868	44-9	35530	P	P	Excavation area	
M2221	144863	44-9	37047	P	P	General surveys; Excavation/release surveys	
M2221	147508	44-10	149451	P	P	Excavation area, walkover surveys	
M2350	186198	44-10	30859			Not used	Began configuring with columnator
M2360	215271	43-93	199835			Not used	No longer being used since drilling is over
M2350	186198	44-2	30859	P	P	General survey	
M2929	152268	43-10-1	156426	P		Swipe counting	
M2929	137620	43-10-1	203054	P		Swipe counting	

***See daily operation check spreadsheet**

Personnel: [redacted]

Others Onsite: USACOE, URS-Buffalo, Russo Development

Weather: High in the 30s. cloudy & Windy. Started snowing at 3:30

Work Performed: (Information is recorded on project data sheets and is not repeated in this log.)

7:10 arrived onsite; performed op checks;
9:00 began well development
1:00 Began investigation excavation trenches at IE3
4:30 performed op checks;
5:00 left site; Last day onsite for Amy – completed outgoing bioassay
6:00 shipped bioassay samples from drillers and ARJ through FedEx;

Health and Safety

COLD. Watch for frostbite

Problems

While scanning the trench, the 2221 with the 44-10 the instrument stopped functioning, about 3 pm. At the time the weather was very cold and that might have contributed to the problem. We the instrument back into the office to find out the problem. We swapped out the probe and cable with a pancake but it was still did not appear to be working correctly. We also swapped out the 15 ft cable and it did pass an operational check but it still appears to be somewhat inconsistent. We contacted [redacted] and ordered a replacement cable but it will be a week before it arrives.

ARJ rigged the 2221/44-10 with the 50 ft cable to have a simple columnator, using a half inch of aluminum flashing. A new tab was set up on the instrument check sheet for this configuration.

URDD.IDWAIE09122153: NFSS Project Radiation Protection Daily Log

Date 12-03-2012 Prepared By [redacted]

Instruments

Meter	SN	probe	SN	op Check (p/f)* Start	End	Area Used	Notes
M12	281980	44-9	308445	p	p	Excavation area	
M12	223424	44-9	308499	P	P	Well development	
M12	102868	44-9	35530	P	P	Not Used	
M2221	144863	44-9	37047	P	P	General surveys;	
M2221	147508	44-10	149451	P	P	Investigation trenches, walkover surveys	
M2350	186198	44-10	30859	f	f	Columnator, Investigation trenches	See Problem Section
M2350	186198	44-2	30859	P	P	General survey	
M2929	152268	43-10-1	156426	P		Swipe counting	
M2929	137620	43-10-1	203054	P		Swipe counting	

***See daily operation check spreadsheet**

Personnel: [redacted]

Others Onsite: USACOE, URS-Buffalo, Russo Development

Weather: **High in the upper 50s. sunny.**

Work Performed: (Information is recorded on project data sheets and is not repeated in this log.)
7:10 arrived onsite; performed op checks;
8:30 IE3; general survey; cooler release.
11:00 IE4
4:30 performed op checks;
5:30 left site;

Health and Safety
none

Problems
Columnator did not pass the operation check. Tried several source configurations. Attempted to take test measurements using the columnator on IE4, but did not see any difference in delineation of background radiation levels. The ropes were hard to manage and Shawn Conway expressed a safety concern with all the rope all over.

URDD.IDWAIE09122153: NFSS Project Radiation Protection Daily Log

Date 12-04-2012 Prepared By [redacted]

Instruments

Meter	SN	probe	SN	op Check (p/f)* Start	End	Area Used	Notes
M12	281980	44-9	308445	p	p	Excavation area	
M12	223424	44-9	308499	P	P	Well development	
M12	102868	44-9	35530			Not Used	
M2221	144863	44-9	37047	P	p	General surveys;	
M2221	147508	44-10	149451	P	P	Investigation trenches,	
M2350	186198	44-10	164157			Not used	w/Columnator
M2350	186198	44-2	30859	P	P	General survey	
M2929	152268	43-10-1	156426	P		Swipe counting	
M2929	137620	43-10-1	203054	P		Swipe counting	

***See daily operation check spreadsheet**

Personnel: [redacted]

Others Onsite: USACOE, URS-Buffalo, Russo Development

Weather: High in the upper 50s. cloudy & windy. Intermittent heavy rain starting at 1300

Work Performed: (Information is recorded on project data sheets and is not repeated in this log.)
7:10 arrived onsite; performed op checks;
8:30 excavation at IE7; general survey cooler release.
1:00 decon survey; excavation at IE8
4:30 performed op checks;
5:30 left site;

Health and Safety
Open trenches. Use caution when surveying excavation walls. Used bridge when possible.

Problems
Multiple pipes in IE7. Excavation ended up being roughly 16x16 feet with varying depth

Water infiltration at IE8. Unable to survey excavation floor. Water thought to be from Manhole 6 near the excavation.

URDD.IDWAIE09122153: NFSS Project Radiation Protection Daily Log

Date 12-05-2012 Prepared By [redacted]

Instruments

Meter	SN	probe	SN	op Check (p/f)* Start	End	Area Used	Notes
M12	281980	44-9	308445	p	p	Excavation area	
M12	223424	44-9	308499	P	P	Well development	
M12	102868	44-9	35530			Not Used	
M2221	144863	44-9	37047	P	p	General surveys;	
M2221	147508	44-10	149451	P	P	Investigation trenches,	
M2350	186198	44-10	164157			Not used	w/Columnator
M2350	186198	44-2	30859	P	P	General survey	
M2929	152268	43-10-1	156426	P		Swipe counting	
M2929	137620	43-10-1	203054	P		Swipe counting	

***See daily operation check spreadsheet**

Personnel: [redacted]

Others Onsite: USACOE, URS-Buffalo, Russo Development

Weather: Temps in the 30s. cloudy & windy. Intermittent snow flurries throughout the day

Work Performed: (Information is recorded on project data sheets and is not repeated in this log.)
7:10 arrived onsite; performed op checks;
8:00 decon survey; pumping water from Excavation IE8 (about 7 ft of water) ; general survey cooler release
9:30 excavation at IE1.
1:00 decon survey; backfill IE1
2:00 excavation at IE2
4:30 performed op checks;
5:30 left site;

Health and Safety
Open trenches. Use caution when surveying excavation walls. Used bridge when possible.

Problems
Water infiltration at IE8 resulted in about 7 ft of water in the excavation this morning. Due to USACOE concerns of high U, water was segregated in the tanks and surveys on equipment were performed.

URDD.IDWAIE09122153: NFSS Project Radiation Protection Daily Log

Date 12-06-2012 Prepared By [redacted]

Instruments

Meter	SN	probe	SN	op Check (p/f)* Start	End	Area Used	Notes
M12	281980	44-9	308445	p	p	Excavation area	
M12	223424	44-9	308499	P	P	Well development	
M12	102868	44-9	35530			Not Used	
M2221	144863	44-9	37047	P	p	General surveys;	
M2221	147508	44-10	149451	P	P	Investigation trenches,	
M2350	186198	44-10	164157			Not used	w/Columnator
M2350	186198	44-2	30859	P	P	General survey	
M2929	152268	43-10-1	156426	P		Swipe counting	
M2929	137620	43-10-1	203054	P		Swipe counting	

***See daily operation check spreadsheet**

Personnel: [redacted]

Others Onsite: USACOE, URS-Buffalo, Russo Development

Weather: **Temps in the 30s. cloudy & windy.**

Work Performed: (Information is recorded on project data sheets and is not repeated in this log.)
7:10 arrived onsite; performed op checks;
8:00 decon survey; general survey cooler release
9:30 excavation at IE5.
12:00 decon survey; backfill IE5
1:00 excavation at IE6
4:30 performed op checks;
5:30 left site;

Health and Safety
Open trenches. Use caution when surveying excavation walls. Used bridge when possible.

Problems
none.

URDD.IDWAIE09122153: NFSS Project Radiation Protection Daily Log

Date 12-07-2012 Prepared By [redacted]

Instruments

Meter	SN	probe	SN	op Check (p/f)* Start	End	Area Used	Notes
M12	281980	44-9	308445	p	p	Excavation area	
M12	223424	44-9	308499	P	P	Well development	
M12	102868	44-9	35530			Not Used	
M2221	144863	44-9	37047	P	p	General surveys;	
M2221	147508	44-10	149451	P	P	Investigation trenches,	
M2350	186198	44-10	164157			Not used	w/Columnator
M2350	186198	44-2	30859	P	P	General survey	
M2929	152268	43-10-1	156426	P		Swipe counting	
M2929	137620	43-10-1	203054	P		Swipe counting	

***See daily operation check spreadsheet**

Personnel: [redacted]

Others Onsite: USACOE, URS-Buffalo, Russo Development

Weather: **Temps in the 40s. sunny**

Work Performed: (Information is recorded on project data sheets and is not repeated in this log.)
7:10 arrived onsite; performed op checks;
8:00 decon survey; general survey cooler release
9:30 Russo performed utility (pipe) locate for additional excavations
11:00 walkover gamma surveys of new areas for Monday's work; post surveys of completed work areas
3:30 general survey cooler release; dosimetry badge change out
4:30 performed op checks;
5:30 left site;

Health and Safety
none.

Problems
Ground was very wet, standing water in many locations.

URDD.IDWAIE09122153: NFSS Project Radiation Protection Daily Log

Date 12-10-2012 Prepared By [redacted]

Instruments

Meter	SN	probe	SN	op Check (p/f)* Start	End	Area Used	Notes
M12	281980	44-9	308445	p	p	Excavation area	
M12	223424	44-9	308499	P	P	Well development	
M12	102868	44-9	35530			Not Used	
M2221	144863	44-9	37047	P	p	General surveys;	
M2221	147508	44-10	149451	P	P	Investigation trenches,	
M2350	186198	44-10	164157			Not used	w/Columnator
M2350	186198	44-2	30859	P	P	General survey	
M2929	152268	43-10-1	156426	P		Swipe counting	
M2929	137620	43-10-1	203054	P		Swipe counting	

***See daily operation check spreadsheet**

Personnel: [redacted]

Others Onsite: USACOE, URS-Buffalo, Russo Development

Weather: **Rain all weekend. Morning Rain afternoon cloudy Temps in the 40s.**

Work Performed: (Information is recorded on project data sheets and is not repeated in this log.)
7:10 arrived onsite; performed op checks;
9:00 decon survey; general survey cooler release
11:00 excavation at pipe PE6
1:30 walkover gamma surveys of new areas for Tuesday's work – PE4; concrete truck arrive and fill PE6 and MH8
3:30 general survey water pumping equipment; post surveys of completed work area IE1-6
4:30 performed op checks;
5:30 left site;

Health and Safety
none.

Problems
Ground was very wet, standing water in many locations.

URDD.IDWAIE09122153: NFSS Project Radiation Protection Daily Log

Date 12-11-2012 Prepared By [redacted]

Instruments

Meter	SN	probe	SN	op Check (p/f)* Start	End	Area Used	Notes
M12	281980	44-9	308445	p	p	Excavation area	
M12	223424	44-9	308499	P	P	Well development	
M12	102868	44-9	35530			Not Used	
M2221	144863	44-9	37047	P	p	General surveys;	
M2221	147508	44-10	149451	P	P	Investigation trenches,	
M2350	186198	44-10	164157			Not used	w/Columnator
M2350	186198	44-2	30859	P	P	General survey	
M2929	152268	43-10-1	156426	P		Swipe counting	
M2929	137620	43-10-1	203054	P		Swipe counting	

***See daily operation check spreadsheet**

Personnel: [redacted]

Others Onsite: USACOE, URS-Buffalo, Russo Development

Weather: **Morning snow. afternoon cloudy. Temps in the 30s.**

Work Performed: (Information is recorded on project data sheets and is not repeated in this log.)

7:10 arrived onsite; performed op checks;
9:00 decon survey; general survey cooler release; excavation at pipe PE4
1:30 began survey of historic IDW waste drums
4:00 concrete truck arrive and fill PE4
5:10 performed op checks;
5:45 left site;

Health and Safety

none.

Problems

none

URDD.IDWAIE09122153: NFSS Project Radiation Protection Daily Log

Date 12-12-2012 Prepared By [redacted]

Instruments

Meter	SN	probe	SN	op Check (p/f)* Start	End	Area Used	Notes
M12	281980	44-9	308445	p	p	Excavation area	
M12	223424	44-9	308499	P	P	Well development	
M12	102868	44-9	35530			Not Used	
M2221	144863	44-9	37047	P	p	General surveys;	
M2221	147508	44-10	149451	P	P	Investigation trenches,	
M2350	186198	44-10	164157			Not used	w/Columnator
M2350	186198	44-2	30859	P	P	General survey	
M2929	152268	43-10-1	156426	P		Swipe counting	
M2929	137620	43-10-1	203054	P		Swipe counting	

***See daily operation check spreadsheet**

Personnel: [redacted]

Others Onsite: USACOE, URS-Buffalo, Russo Development

Weather: **Clear & afternoon cloudy. Temps in the 40s. windy**

Work Performed: (Information is recorded on project data sheets and is not repeated in this log.)

7:10 arrived onsite; performed op checks;
9:00 decon survey; general survey cooler release; excavation at pipe PE4
1:30 began survey of historic IDW waste drums
4:00 concrete truck arrive and fill PE4
5:10 performed op checks;
5:45 left site;

Health and Safety

none.

Problems

none

URDD.IDWAIE09122153: NFSS Project Radiation Protection Daily Log

Date 12-13-2012 Prepared By [redacted]

Instruments

Meter	SN	probe	SN	op Check (p/f)* Start	End	Area Used	Notes
M12	281980	44-9	308445	p	p	Excavation area	
M12	223424	44-9	308499	P	P	Well development	
M12	102868	44-9	35530			Not Used	
M2221	144863	44-9	37047	P	p	General surveys;	
M2221	147508	44-10	149451	P	P	Investigation trenches,	
M2350	186198	44-10	164157			Not used	w/Columnator
M2350	186198	44-2	30859	P	P	General survey	
M2929	152268	43-10-1	156426	P		Swipe counting	
M2929	137620	43-10-1	203054	P		Swipe counting	

***See daily operation check spreadsheet**

Personnel: [redacted]

Others Onsite: USACOE, URS-Buffalo, Russo Development

Weather: **Temps in the 40s. clear with some wind.**

Work Performed: (Information is recorded on project data sheets and is not repeated in this log.)
7:10 arrived onsite; performed op checks;
9:00 decon survey; general survey cooler release; excavation at pipe PE5
1:30 survey incoming coolers
4:00 concrete truck arrive and fill PE5
5:10 performed op checks;
5:45 left site;

Health and Safety
none.

Problems
none

URDD.IDWAIE09122153: NFSS Project Radiation Protection Daily Log

Date 12-14-2012 Prepared By [redacted]

Instruments

Meter	SN	probe	SN	op Check (p/f)* Start	End	Area Used	Notes
M12	281980	44-9	308445	p	p	Excavation area	
M12	223424	44-9	308499	P	P	Well development	
M12	102868	44-9	35530			Not Used	
M2221	144863	44-9	37047	P	p	General surveys;	
M2221	147508	44-10	149451	P	P	Investigation trenches,	
M2350	186198	44-10	164157			Not used	w/Columnator
M2350	186198	44-2	30859	P	P	General survey	
M2929	152268	43-10-1	156426	P		Swipe counting	
M2929	137620	43-10-1	203054	P		Swipe counting	

***See daily operation check spreadsheet**

Personnel: [redacted]

Others Onsite: USACOE, URS-Buffalo, Russo Development

Weather: **Temps in the 40s. clear with some wind.**

Work Performed: (Information is recorded on project data sheets and is not repeated in this log.)
7:10 arrived onsite; performed op checks;
9:00 excavation at pipe PE5
1:30 survey of historic IDW waste; concrete truck arrive and fill PE4
4:00 general survey cooler release;
5:10 performed op checks;
5:45 left site;

Health and Safety
none.

Problems
none

URDD.IDWAIE09122153: NFSS Project Radiation Protection Daily Log

Date 12-15-2012 Prepared By [redacted]

Instruments

Meter	SN	probe	SN	op Check (p/f)* Start	End	Area Used	Notes
M12	281980	44-9	308445	p	p	Walkover surveys	
M12	223424	44-9	308499			Not used	
M12	102868	44-9	35530			Not Used	
M2221	144863	44-9	37047			Not used	
M2221	147508	44-10	149451	P	P	Walkover Surveys	
M2350	186198	44-10	164157			Not used	w/Columnator
M2350	186198	44-2	30859			Not used	
M2929	152268	43-10-1	156426			Not used	
M2929	137620	43-10-1	203054			Not used	

***See daily operation check spreadsheet**

Personnel: [redacted]),

Others Onsite: USACOE, URS-Buffalo

Weather: **Temps in the 40s. clear with some wind**

Work Performed: (Information is recorded on project data sheets and is not repeated in this log.)
7:10 arrived onsite; performed op checks;
9:00 post walkover surveys of PE4, PE5, PE6, MH8
11:30 performed op checks;
12:00 left site;

Health and Safety
none.

Problems
none

URDD.IDWAIE09122153: NFSS Project Radiation Protection Daily Log

Date 12-17-2012 Prepared By [redacted]

Instruments

Meter	SN	probe	SN	op Check (p/f)* Start	End	Area Used	Notes
M12	281980	44-9	308445	p	p	General Surveys	
M12	223424	44-9	308499			Not used	
M12	102868	44-9	35530			Not Used	
M2221	144863	44-9	37047	p	p	General Surveys	
M2221	147508	44-10	149451			Not used	
M2350	186198	44-10	164157			Not used	w/Columnator
M2350	186198	44-2	30859	p	p	General Surveys	
M2929	152268	43-10-1	156426	P		Swipe counting	
M2929	137620	43-10-1	203054	P		Swipe counting	

***See daily operation check spreadsheet**

Personnel: [redacted]

Others Onsite: USACOE, URS-Buffalo, Russo

Weather: **Temps in the 40s. cloudy, fairly calm**

Work Performed: (Information is recorded on project data sheets and is not repeated in this log.)

7:10 arrived onsite; performed op checks;
9:00 outgoing surveys on equipment; gave Russo outgoing bioassay kits
3:30 cooler surveys
4:30 performed op checks; gave URS outgoing bioassay kits
5:00 left site;

Health and Safety

none.

Problems

none

URDD.IDWAIE09122153: NFSS Project Radiation Protection Daily Log

Date 12-18-2012 Prepared By [redacted]

Instruments

Meter	SN	probe	SN	op Check (p/f)* Start	End	Area Used	Notes
M12	281980	44-9	308445	p	p	General Surveys	
M12	223424	44-9	308499			Not used	
M12	102868	44-9	35530			Not Used	
M2221	144863	44-9	37047	p	p	General Surveys	
M2221	147508	44-10	149451	p	p	General Surveys	
M2350	186198	44-10	164157			Not used	w/Columnator
M2350	186198	44-2	30859	p	p	General Surveys	
M2929	152268	43-10-1	156426	P		Swipe counting	
M2929	137620	43-10-1	203054	P		Swipe counting	

***See daily operation check spreadsheet**

Personnel: [redacted]

Others Onsite: USACOE, URS-Buffalo,

Weather: Temps in the 30-40s. Rain all night and in the AM stopped around noon remaining overcast

Work Performed: (Information is recorded on project data sheets and is not repeated in this log.)

7:10 arrived onsite; performed op checks;
8:00 outgoing surveys on equipment;
9:00 began IDW sampling
2:00 walkover surveys of decon pad and waste areas
3:30 cooler surveys
4:30 performed op checks; gave URS outgoing bioassay kits
5:00 left site;

Health and Safety

none.

Problems

none

Appendix D3
Radiation Work Permits

Appendix D3-1 Radiation Work Permit Log

NFSS BOP Radition Work Permit Log

Permit (RWP or HWP)	Site		Number	RWP/HWP #	Issue Date	Type (Job or General)	Description	# of pages	Termination Date
RWP	NFSS	-	001	NFSS-001	11/9/2012	Job	Monitoring Well installation	2	11/15/2012
RWP	NFSS	-	002	NFSS-002	11/11/2012	Job	Excavation at PE3	2	11/27/2012
HWP	NFSS	-	003	NFSS-003	11/15/2012	Job	Monitoring Well installation at DNAPL locations	2	11/17/2012
HWP	NFSS	-	004	NFSS-004	11/15/2012	Job	Ground water well development	1	11/17/2012
RWP	NFSS	-	005	NFSS-005	11/17/2012	Job	Monitoring Well installation 944, 945, 953, 954, 955	1	11/27/2012
RWP	NFSS	-	006	NFSS-006	11/20/2012	Job	Excavation at PE2	2	11/27/2012
RWP	NFSS	-	007	NFSS-007	11/28/2012	Job	Excavation at PE1	1	11/29/2012
RWP	NFSS	-	008	NFSS-008	11/29/2012	Job	Well Development	1	12/18/2012
RWP	NFSS	-	009	NFSS-009	11/30/2012	Job	Investigation Trenches	2	12/10/2012
RWP	NFSS	-	010	NFSS-010	12/10/2012	Job	Excavation at PE6, PE5, PE4	2	12/15/2012
RWP	NFSS	-	011	NFSS-011	12/18/2012	Job	IDW water	1	12/19/2012
RWP	NFSS	-	012	NFSS-012	12/18/2012	Job	IDW solids	1	12/19/2012

Appendix D3-2 Radiation Work Permits

Page 1 of 2

URS

Attachment 52-2

RADIATION WORK PERMIT

RWP Number: RWP-01	Work Location: NFSS
RWP Job Description: Monitoring Well drilling.	Start Date/Time: 11/10/12 0700
	Expiration Date/Time: 11/17/12 1800
	Requested By: [redacted]
Type of RWP: ⊙ General ⊗ Job-Specific	Request Date: 11/9/12

Rad Training Requirements	ALARA Requirements	Survey Frequency	Pre-Job Radiation Levels
☐ Rad Worker I	☒ ALARA Review	☐ Constant HP Coverage	☒ General Area Dose Rate:
☐ Rad Worker II	☐ Pre-Job Briefing	☒ Periodic HP Coverage*	☐ Job-Specific Dose Rate:
☐ Rad Safety Officer	☐ Air Sampling	*Define periodic coverage below	☐ Contamination Level:
☒ Site Specific	☐ Other (specify):	HP instruments available at all times.	☐ % DAC:
☑ Other (specify): AUA			☐ Other (specify):

Required Personnel Protective Clothing and Equipment

Anti-Cs		Monitoring
☐ Hood	☐ Rubber Gloves	☒ TLD
☐ Coveralls	☐ Cotton Glove Liners	☐ Extremity TLD
☐ Coveralls (2 pair)	☐ Tape Coveralls at Wrist and Ankles	☐ Pocket dosimeter
☐ Rubber Shoe Covers	☐ Other (specify):	☐ Hand-held monitor
☐ Cloth Boot Covers		☐ Hand/foot monitor/frisker
☒ Latex Gloves		☒ Whole body frisk
☐ Cotton Work Gloves		☐ Other (specify):

Respiratory Protection	Special Precautions	Additional Precautions/Requirements
☐ Full-face (Negative Pressure)*	☐ "Buddy System" in Effect	Describe:
☐ Powered Air-Purifying*	☐ Special Training or Pre-Job Briefing Required	
☐ Supplied Air	☐ Special Personnel Frisking Considerations	
☐ Self-contained Breathing Apparatus	☐ Dose/Contamination Reduction Considerations	
☐ Other (specify):	☐ Stay Time Controls	
* Specify cartridge or canister type	☐ Other (specify):	

Radiological Work Zone Entry Log

Print Name	Signature	Social Sec. No.	TLD Initial	TLD Exit	Total Dose	~~Time Enter~~ Date	~~Time Exit~~	Time Enter	Time Exit
[redacted]		54591				11/10/12		1345	1630
		5783				11/10/12		" "	
		18874				11/10/12		1345	
		5854				11/10/12		1345	
		48269				11/10/12		1345	
		116841				11/10/12		13:45	
		54761				11-10-12		1420	1630
		54761				11-11-12		0820	1700
		5854				11-11-12		8:20	1700
		5783				11-11-12		830	1700
		18874				11-11-12		830	1700
		48269				11-11-12		830	1700
		116841				11-11-12		830	1700

Approvals	Date	Termination	Date 11/15/12
Site RSO: [redacted]	11/9/12	Site RSO: [redacted]	
Site SHO: [redacted]	11-9-12	Reason: Work Completed on this Phase	
Site Manag [redacted]	11-9-12		

RWP Number RWP-01 Page 2 of 2

Job Descriptions Monitoring Well Drilling Issue Date 11-10-12

Radiological Work Zone Entry Log

	Print Name	Signature	Employee #	Date	Time (24 hr clock) Entry	Exit
1	[redacted]		54761	11-12-12	0900	1600
2			48269	11-12-12	0900	1600
3			5554	11-12-12	900	1600
4			5783	11-12-12	900	1600
5			618874	11-12-12	900	1600
6			54761	11-13-12	0830	1645
7			618874	11-13-12	0830	1635
8			5783	11-13-12	0830	1635
9			48269	11-13-12	0830	1645
10			5554	11-13-12	8:30	1635
11			5554	11-14-12	8:30	1200
12			5783	11-14-12	8:30	1200
13			618874	11-14-12	830	1200
14			54761	11-14-12	0900	1200
15			4826	11/14/12	0900	1200
16						
17						
18						
19						
20		[redacted]				
21						
22				11/15/12		
23						
24						
25						
26						
27						
28						
29						
30						

URS

Attachment 52-2

RADIATION WORK PERMIT

RWP Number: NFSS-002.	Work Location: PE 3
RWP Job Description: Excavation activities	Start Date/Time: 11/13/12 1000
	Expiration Date/Time: 11/16/12 1800
	Requested By:
Type of RWP: ○ General ● Job-Specific	Request Date:

Rad Training Requirements	ALARA Requirements	Survey Frequency	Pre-Job Radiation Levels
☐ Rad Worker I	☒ ALARA Review	☐ Constant HP Coverage	☒ General Area Dose Rate: BKGD
☐ Rad Worker II	☐ Pre-Job Briefing	☒ Periodic HP Coverage*	☐ Job-Specific Dose Rate:
☐ Rad Safety Officer	☐ Air Sampling	*Define periodic coverage below	☐ Contamination Level:
☒ Site Specific	☐ Other (specify):	Survey meter available to tech when working with soils.	☐ % DAC:
☑ Other (specify):			☐ Other (specify):

Required Personnel Protective Clothing and Equipment

Anti-Cs		Monitoring
☐ Hood	☐ Rubber Gloves	☒ TLD
☐ Coveralls	☐ Cotton Glove Liners	☐ Extremity TLD
☐ Coveralls (2 pair)	☐ Tape Coveralls at Wrist and Ankles	☐ Pocket dosimeter
☐ Rubber Shoe Covers	☐ Other (specify):	☐ Hand-held monitor
☐ Cloth Boot Covers	Coveralls for mud/dirt if Prefered.	☐ Hand/foot monitor/frisker
☒ Latex Gloves		☒ Whole body frisk
☐ Cotton Work Gloves		☐ Other (specify):

Respiratory Protection	Special Precautions	Additional Precautions/Requirements
☐ Full-face (Negative Pressure)*	☐ "Buddy System" in Effect	Describe:
☐ Powered Air-Purifying*	☐ Special Training or Pre-Job Briefing Required	
☐ Supplied Air	☐ Special Personnel Frisking Considerations	
☐ Self-contained Breathing Apparatus	☐ Dose/Contamination Reduction Considerations	
☐ Other (specify):	☐ Stay Time Controls	
* Specify cartridge or canister type	☐ Other (specify):	

Radiological Work Zone Entry Log

Print Name	Signature	~~Social Sec.~~ No.	TLD Initial	TLD Exit	Total Dose	Time Enter	Time Exit	~~Time Enter~~ Date	~~Time Exit~~
[redacted]						12:00	1620	11-13-12	
						12:00	1620	11/13/12	
						12:00	1620	11/13/12	
		154591				1200	1620	11/13/12	
						1530	1535	11-13-12	
		45269				1530	1535	11-13-12	
		116841				12:00	1620	11-13-12	
		54591				0900	~~0916~~ 1600	11/14/12	
						0900	1600	11/14/12	
						0900	1600	11/14/12	
		116841				0900	1600	11/14/12	
		63474				0900	1600	11/14/12	

Approvals		Date	Termination		Date
Site RSO	[redacted]	11/13/12	Site RSO:	[redacted]	11/27/12
Site SHO:		11/13/12	Reason:		
Site Manager	[redacted]	11/13/12	Excavation Closed		

RWP Number	NFSS-002	Page	2 of 2
Job Descriptions		Issue Date	

Radiological Work Zone Entry Log

	Print Name	Signature	Employee #	Date	Time (24 hr clock) Entry	Exit
1	[redacted]			11/15/12	7:50	1545
2				11-15-12	7:50	1545
3			63474	11-15-12	0750	1545
4			116841	11-15-12	0750	1545
5			54591	11/15/12	1000	1545
6				11/16/12	8:00	1545
7				11-16-12	8:00	1545
8			63474	11-16-12	0800	1545
9			116841	11-16-12	0800	1545
10				11/16/12	10:00	1545
11			48269	11/16/12	1525	1545
12			~~48269~~	~~11/17/12~~	~~0845~~	
13			63474	11-19-12	0930	1630
14				11-18-12	9:30	1630
15				11-18-12	9:30	1630
16			54591	11/19/12	0930	1630
17			116841	11/19/12	0930	1500
18				11-20-12	8:00	9:00
19				11/20/12	8:00	9:00
20			63474	11/20/12	0800	0900
21			116841	11-20-12	0800	0900
22			63474	11-27-12	1130	1330
23				11/27/12	11:30	1330
24				11-27-12	11:30	1330
25			54591	11/27/12	1300	1330
26						
27						
28						
29						
30						

URS	Health, Safety and Environment **HAZARDOUS WORK PERMIT**	Attachment 052-3 NA Issue Date: July 2000 Revision 2: December 2009

HWP Number: HWP-003	Work Location: NFSS
HWP Job Description: Drilling Wells at DNAPL locations	Start Date/Time: 11/14/12 1200
	Expiration Date/Time: 11/19/12 1700
	Requested By:
Type of HWP: ☐ General ☒ Job-Specific	Request Date: 11/14/12.
Is a Radiological/ALARA Review Required? ☒ No ☐ Yes	

Chemicals/Substances Present	Combustible/Flammable Vapors	Pre-Job Radiation Levels	Site Surveys			
DNAPL		General Area Dose Rate:	Type	Number	Date	By
		Job-Specific Dose Rate:			11/7	CSWARJ
		Contamination Level:				
		%DAC:				
		Other (specify):				

Required Personnel Protective Clothing and Equipment

Hands	Feet/Legs	Body
☐ Cotton Work Gloves	☒ Steel-Toe/Shank Boots/Shoes	☐ Cotton Coveralls
☒ Latex Gloves	☐ Disposable Shoe Covers	☒ Tyvek® Coveralls (regular)
☐ Rubber Gloves	☐ Other (specify):	☐ Tyvek® Coveralls (coated)
☐ Other (specify):		☐ Other (specify): PE handling pipe
Respiratory	**Head/Eyes**	**Miscellaneous**
☐ Full-face (Negative Pressure)*	☒ Hard Hat	☐ Tape Coveralls to Gloves & Boots
☐ Powered Air-Purifying*	☐ Safety Glasses	☐ Fall Protection
☐ Supplied Air/SCBA	☐ Goggles	☐ Hearing Protection
☐ Other (specify):	☐ Face Shield	☐ Other (specify):
*Specify cartridge or canister type:	☐ Other (specify):	

Special Instructions, Requirements, and Limiting Hazardous Conditions

☐ MSDS	☐ "Buddy System" in Effect
☐ Fire Watch	☐ Safety and Health Personnel
☐ Portable Fire Extinguisher	☐ Special Training/Pre-Job Briefing
☐ Lockout/Tagout	☐ Excavation Permit
☐ Confined Space Entry	☐ Fire Retardant Clothing
☐ Pre-Entry Monitoring	☐ Special Personnel Frisking Considerations
☐ Emergency Response Equipment	☐ Dose/Contaminant Reduction Considerations
☐ Radio Communication	☐ Stay Time Controls
☐ Portable Eyewash	☐ Other (specify):

Dosimetry	Indiv.	Group
TLD Badge	x	
Extremity TLD		
Pocket dosimeter		
Other (specify)	frisk	
IH Monitoring	**Indiv.**	**Group**
Air sampler		
Passive sampler		
Grab sampler		
Other (specify)		

Work Zone Entry Log

Print Name	Signature	Employee #	TLD Initial	TLD Exit	Total Dose	Time Enter	Time Exit	~~Time Enter~~ Date	~~Time Exit~~
[redacted]		618874				1:30	1700	11-14-12	
		5854				1:30	1700	11-14-12	
		5783				13:30	1700	11-14-12	
		54761				13:30	1700	11-14-12	
		98432				1350	1700	11-14-12	
		17877				1350	1700	11-14-12	
		48269				1330	1700	11-14-12	

Approvals	Date	Termination	Date
Site RSO: [redacted]	11/14/12.	Site RSO: [redacted]	11/17/12
Site SHO:	11/14/12	Reason:	
Site Manag	11/14/12		

HWP Number: HWP-003 | Page 2 of 2

Job Descriptions | Issue Date

Hazardouse Work Zone Entry Log

	Print Name	Signature	Employee #	Date	Time (24 hr clock) Entry	Exit
1	[redacted]	[redacted]	54761	11-15-12	1000	1530
2	[redacted]	[redacted]	48269	11/15/12	1000	1400
3	[redacted]	[redacted]	48432	11/15/12	1300	1422
4	[redacted]	[redacted]	5834	11/15/12	0930	1422
5	[redacted]	[redacted]	618874	11/15/12	0930	1422
6	[redacted]	[redacted]	5783	11-15-12	0930	1422
7	[redacted]	[redacted]	116841	11/15/12	1530	1422
8	[redacted]	[redacted]	5854	11/16/12	8:00	1200
9	[redacted]	[redacted]	48269	11/16/12	800	1200
10	[redacted]	[redacted]	5783	11/16/12	0800	1200
11	[redacted]	[redacted]	54761	11-16-12	0800	1200
12	[redacted]	[redacted]	116841	11-16-12	0800	1200
13	[redacted]	[redacted]	54591	11-17-12	0845	1445
14	[redacted]	[redacted]	54761	11-17-12	0845	1445
15	[redacted]	[redacted]	5854	11-17-12	7:30	1445
16	[redacted]	[redacted]	618874	11-17-12	7:30	1445
17	[redacted]	[redacted]				
18						
19						
20						
21						
22						
23						
24						
25						
26						
27						
28						
29						
30						

Page 1 of 1

URS	Health, Safety and Environment **HAZARDOUS WORK PERMIT**	Attachment 052-3 NA Issue Date: July 2000 Revision 2: December 2009

HWP Number: ~~11/15/12-HOP~~ ARS NFSS-004	Work Location: NFSS
HWP Job Description: Ground Water Well development	Start Date/Time: 11/15/12 1200
	Expiration Date/Time:
	Requested By: [redacted]
Type of HWP: ☐ General ☒ Job-Specific	Request Date: 11/15/12
Is a Radiological/ALARA Review Required? ☒ No ☐ Yes	

Chemicals/Substances Present	Combustible/Flammable Vapors	Pre-Job Radiation Levels	Site Surveys Background levels.			
Nitric acid in Bottles		General Area Dose Rate:	Type	Number	Date	By
		Job-Specific Dose Rate:	Gamma	11/6,-11/8		ARS/CSW
		Contamination Level:				
		%DAC:				
		Other (specify):				

Required Personnel Protective Clothing and Equipment

Hands	Feet/Legs	Body
☐ Cotton Work Gloves	☒ Steel-Toe/Shank Boots/Shoes	☐ Cotton Coveralls
☒ Latex Gloves	☐ Disposable Shoe Covers	☐ Tyvek® Coveralls (regular)
☐ Rubber Gloves	☐ Other (specify):	☐ Tyvek® Coveralls (coated)
☐ Other (specify):		☐ Other (specify):
Respiratory	**Head/Eyes**	**Miscellaneous**
☐ Full-face (Negative Pressure)*	☑ Hard Hat	☐ Tape Coveralls to Gloves & Boots
☐ Powered Air-Purifying*	☐ Safety Glasses	☐ Fall Protection
☐ Supplied Air/SCBA	☐ Goggles	☐ Hearing Protection
☐ Other (specify):	☐ Face Shield	☐ Other (specify):
*Specify cartridge or canister type:	☐ Other (specify):	

Special Instructions, Requirements, and Limiting Hazardous Conditions		Dosimetry	Indiv.	Group
☐ MSDS	☐ "Buddy System" in Effect	TLD Badge	X	
☐ Fire Watch	☐ Safety and Health Personnel	Extremity TLD		
☐ Portable Fire Extinguisher	☐ Special Training/Pre-Job Briefing	Pocket dosimeter		
☐ Lockout/Tagout	☐ Excavation Permit	Other (specify) Frisk.	X	
☐ Confined Space Entry	☐ Fire Retardant Clothing	**IH Monitoring**	**Indiv.**	**Group**
☐ Pre-Entry Monitoring	☐ Special Personnel Frisking Considerations	Air sampler		
☐ Emergency Response Equipment	☐ Dose/Contaminant Reduction Considerations	Passive sampler		
☐ Radio Communication	☐ Stay Time Controls	Grab sampler		
☐ Portable Eyewash	☐ Other (specify):	Other (specify)		

Work Zone Entry Log

Print Name	Signature	Employee #	TLD Initial	TLD Exit	Total Dose	Time Enter	Time Exit	Time Enter	Time Exit
[redacted]		48269				1330	1720		
		63474				1650	1720		
		116841							

Approvals	[redacted]	Date	Terminati	[redacted]	Date
Site RSO:		11/15/12	Site RSO:		11/17/12
Site SHO:		11/15/12	Reason:		
Site Manag		11/15/12			

URS

Attachment 52-2

RADIATION WORK PERMIT

RWP Number: RFSS-005	Work Location: MW
RWP Job Description: monitoring well installation. 944, 945, 952, 953, 954, 955.	Start Date/Time: 11/17/12 1200
	Expiration Date/Time: 11/21/12 1700
	Requested By: [redacted]
Type of RWP: ○ General ● Job-Specific	Request Date: 11/17/12

Rad Training Requirements	ALARA Requirements	Survey Frequency	Pre-Job Radiation Levels
☐ Rad Worker I	☒ ALARA Review	☐ Constant HP Coverage	☒ General Area Dose Rate: Background
☐ Rad Worker II	☐ Pre-Job Briefing	☒ Periodic HP Coverage*	☐ Job-Specific Dose Rate:
☐ Rad Safety Officer	☐ Air Sampling	*Define periodic coverage below	☐ Contamination Level:
☒ Site Specific	☐ Other (specify):	Survey instruments available	☐ % DAC:
☑ Other (specify):			☐ Other (specify):

Required Personnel Protective Clothing and Equipment

Anti-Cs		Monitoring
☐ Hood	☐ Rubber Gloves	☒ TLD
☐ Coveralls	☐ Cotton Glove Liners	☐ Extremity TLD
☐ Coveralls (2 pair)	☐ Tape Coveralls at Wrist and Ankles	☐ Pocket dosimeter
☐ Rubber Shoe Covers	☐ Other (specify):	☐ Hand-held monitor
☐ Cloth Boot Covers		☐ Hand/foot monitor/frisker
☒ Latex Gloves		☒ Whole body frisk
☐ Cotton Work Gloves		☐ Other (specify):

Respiratory Protection	Special Precautions	Additional Precautions/Requirements
☐ Full-face (Negative Pressure)*	☒ "Buddy System" in Effect	Describe: Tyvex or Coveralls to
☐ Powered Air-Purifying*	☐ Special Training or Pre-Job Briefing Required	
☐ Supplied Air	☐ Special Personnel Frisking Considerations	
☐ Self-contained Breathing Apparatus	☐ Dose/Contamination Reduction Considerations	
☐ Other (specify):	☐ Stay Time Controls	
* Specify cartridge or canister type	☐ Other (specify):	

Radiological Work Zone Entry Log

Print Name	Signature	~~Social Sec. No.~~ Employee	TLD Initial	TLD Exit	Total Dose	Time Enter	Time Exit	~~Time~~ Date Enter	~~Time~~ Date Exit
[redacted]		54761				830	1630	11-18-12	11-18-12
		116811				830	1630	11-18-12	11-18-12
		48269				830	1630	11-18-12	11-18-12
		618874				830	1630	11-18-12	11-18-12
		5854				830	1630	11-18-12	11-18-12
		618874				830	1530	11/19/12	11-19-12
		5854				830	1530	11/19/12	11-19-12
		54761				830	1530	11-19-12	11-19-12
		48269				830	1530	11-19-12	11-19-12
		48269				845	1530	11-20-12	11-20-12
		54761				845	1530	11-20-12	11-20-12
		5854				845	1530	11-20-12	11-20-12
		618874				845	1530	11-20-12	11-20-12

Approvals	Date	Terminati	Date
Site RSO: [redacted]	11/17/12	Site RSO: [redacted]	11/27/12
Site SHO: [redacted]	11-17-12	Reason: all wells installed.	
Site Manag [redacted]	11-17-12		

Attachment 52-2

URS

RADIATION WORK PERMIT

RWP Number: NFSS-006	Work Location: PE2
RWP Job Description: Excavation Activities at PE2	Start Date/Time: 11-20-12 / 0800
	Expiration Date/Time: 11-30-12
	Requested By: [redacted]
Type of RWP: ⊙ General ☒ Job-Specific	Request Date: 11-19-12

Rad Training Requirements	ALARA Requirements	Survey Frequency	Pre-Job Radiation Levels
☐ Rad Worker I	☒ ALARA Review	☐ Constant HP Coverage	☒ General Area Dose Rate: BKGD
☐ Rad Worker II	☐ Pre-Job Briefing	☒ Periodic HP Coverage*	☐ Job-Specific Dose Rate:
☐ Rad Safety Officer	☐ Air Sampling	*Define periodic coverage below	☐ Contamination Level:
☒ Site Specific	☐ Other (specify):	survey meter available, tech when working with soils	☐ % DAC:
☑ Other (specify):			☐ Other (specify):

Required Personnel Protective Clothing and Equipment

Anti-Cs		Monitoring
☐ Hood	☐ Rubber Gloves	☒ TLD
☐ Coveralls	☐ Cotton Glove Liners	☐ Extremity TLD
☐ Coveralls (2 pair)	☐ Tape Coveralls at Wrist and Ankles	☐ Pocket dosimeter
☐ Rubber Shoe Covers	☐ Other (specify):	☐ Hand-held monitor
☐ Cloth Boot Covers	Coveralls for mud/dirt if prefered	☐ Hand/foot monitor/frisker
☒ Latex Gloves		☒ Whole body frisk
☐ Cotton Work Gloves		☐ Other (specify):

Respiratory Protection	Special Precautions	Additional Precautions/Requirements
☐ Full-face (Negative Pressure)*	☐ "Buddy System" in Effect	Describe:
☐ Powered Air-Purifying*	☐ Special Training or Pre-Job Briefing Required	
☐ Supplied Air	☐ Special Personnel Frisking Considerations	
☐ Self-contained Breathing Apparatus	☐ Dose/Contamination Reduction Considerations	
☐ Other (specify):	☐ Stay Time Controls	
* Specify cartridge or canister type	☐ Other (specify):	

Radiological Work Zone Entry Log

Print Name	Signature	~~Social Sec~~ No.	TLD Initial	TLD Exit	Total Dose	Time Enter	Time Exit	Time Enter	Time Exit
[redacted]					11-20-12	9:00	1645		
		54591			11/20/12	900	1645		
					11/20/12	9:00	1645		
		63474			11/20/12	0900	1645		
		116841			11-20-12	0900	1645		
					11-20-12				
		54591			11/21/12	0800	1200		
		63474			11/21/12	0800	1200		
					11-21-12	0800	1200		
		116841			11-21-12	0800	1200		
		48265			11/21/12	0920	0940		
					11/21/12	8:00	1200		
		54591			11/27/12	0830	1200		

Approvals	Date	Termination	Date
Site RSO: [redacted]	11/20/12	Site RSO: [redacted]	11/27/12
Site SHO: [redacted]	11-20-12	Reason: excavation Closed	
Site Manag[redacted]	11-20-12		

RWP Number NFSS-006 Page 2 of 2

Job Descriptions Issue Date

Radiological Work Zone Entry Log

	Print Name	Signature	Employee #	Date	Time (24 hr clock) Entry	Exit
1	[redacted]			11-27-12	8:30	1130
2				1-27-12	8:30	1130
3			63474	1-27-12	0830	1130
4						
5						
6						
7						
8						
9						
10						
11						
12						
13						
14						
15						
16						
17						
18						
19						
20						
21						
22						
23						
24						
25						
26						
27						
28						
29						
30						

Page 1 of 1

URS

Attachment 52-2

RADIATION WORK PERMIT

RWP Number: NFSS-007	Work Location: PE-1
RWP Job Description: Excavation Pipeline PE 1	Start Date/Time: 11/28/12 0800
	Expiration Date/Time: 11/30/12 1700
	Requested By: [redacted]
Type of RWP: ○ General ● Job-Specific	Request Date: 11/27/12

Rad Training Requirements	ALARA Requirements	Survey Frequency	Pre-Job Radiation Levels
☐ Rad Worker I	☐ ALARA Review	☐ Constant HP Coverage	☒ General Area Dose Rate: Background
☐ Rad Worker II	☒ Pre-Job Briefing	☒ Periodic HP Coverage*	☐ Job-Specific Dose Rate:
☐ Rad Safety Officer	☐ Air Sampling	*Define periodic coverage below	☐ Contamination Level:
☒ Site Specific	☐ Other (specify):	Frisker available	☐ % DAC:
☑ Other (specify):			☐ Other (specify):

Required Personnel Protective Clothing and Equipment

Anti-Cs		Monitoring
☐ Hood	☐ Rubber Gloves	☒ TLD
☒ Coveralls	☐ Cotton Glove Liners	☐ Extremity TLD
☐ Coveralls (2 pair)	☒ Tape Coveralls at Wrist and Ankles	☐ Pocket dosimeter
☒ Rubber Shoe Covers	☐ Other (specify): Coveralls with tape when water is present and working in the trench	☐ Hand-held monitor
☐ Cloth Boot Covers		☐ Hand/foot monitor/frisker
☐ Latex Gloves		☒ Whole body frisk
☐ Cotton Work Gloves		☐ Other (specify):

Respiratory Protection	Special Precautions	Additional Precautions/Requirements
☐ Full-face (Negative Pressure)*	☐ "Buddy System" in Effect	Describe:
☐ Powered Air-Purifying*	☐ Special Training or Pre-Job Briefing Required	
☐ Supplied Air	☐ Special Personnel Frisking Considerations	
☐ Self-contained Breathing Apparatus	☐ Dose/Contamination Reduction Considerations	
☐ Other (specify):	☐ Stay Time Controls	
* Specify cartridge or canister type	☐ Other (specify):	

Radiological Work Zone Entry Log

Print Name	Signature	~~Social Sec. No.~~	TLD Initial	TLD Exit	Total Dose	Time Enter	Time Exit	~~Time Enter~~ Date	~~Time Exit~~
[redacted]		54591				0900	1500	11/28/12	
						0900	1630	11-28-12	
						0900	↓	11/28/12	
		63474				0900		11-28-12	
		16841				0900	↓	11-28-12	
		16841				0830	1730	11-29-12	
		54591				0830	1730	11/29/12	
						8:20	1730	11-29-12	
		63474				0820	1730	11-29-12	
						8:20	1730	11-29-12	

Approval[redacted]	Date	Termination[redacted]	Date
Site RSO:	11/28/12	Site RSO:	11/29/12
Site SHO:	11-28-12	Reason:	
Site Manag[redacted]	11-28-2012		

Attachment 52-2

URS

RADIATION WORK PERMIT

RWP Number: NFSS - 008	Work Location: NFSS monitoring Well
RWP Job Description: Monitoring well development + SAMPLING	Start Date/Time: 11/29/12 0800
	Expiration Date/Time: 12/7/12 1700
	Requested By: [redacted]
Type of RWP: ○ General ● Job-Specific	Request Date: 11/28/12.

Rad Training Requirements	ALARA Requirements	Survey Frequency	Pre-Job Radiation Levels
☐ Rad Worker I	☐ ALARA Review	☐ Constant HP Coverage	☒ General Area Dose Rate: Background.
☐ Rad Worker II	☐ Pre-Job Briefing	☒ Periodic HP Coverage*	☐ Job-Specific Dose Rate:
☐ Rad Safety Officer	☐ Air Sampling	*Define periodic coverage below	☐ Contamination Level:
☒ Site Specific	☐ Other (specify):	Frisker available	☐ % DAC:
☑ Other (specify):			☐ Other (specify):

Required Personnel Protective Clothing and Equipment

Anti-Cs		Monitoring
☐ Hood	☒ Rubber Gloves	☒ TLD
☐ Coveralls	☐ Cotton Glove Liners	☐ Extremity TLD
☐ Coveralls (2 pair)	☐ Tape Coveralls at Wrist and Ankles	☐ Pocket dosimeter
☐ Rubber Shoe Covers	☐ Other (specify):	☐ Hand-held monitor
☐ Cloth Boot Covers	Gloves when in contact with water.	☒ Hand/foot monitor/frisker
☐ Latex Gloves		☐ Whole body frisk
☐ Cotton Work Gloves		☐ Other (specify):

Respiratory Protection	Special Precautions	Additional Precautions/Requirements
☐ Full-face (Negative Pressure)*	☐ "Buddy System" in Effect	Describe:
☐ Powered Air-Purifying*	☐ Special Training or Pre-Job Briefing Required	
☐ Supplied Air	☐ Special Personnel Frisking Considerations	
☐ Self-contained Breathing Apparatus	☐ Dose/Contamination Reduction Considerations	
☐ Other (specify):	☐ Stay Time Controls	
* Specify cartridge or canister type	☐ Other (specify):	

Radiological Work Zone Entry Log

[redacted]	Social Sec. No.	TLD Initial	TLD Exit	Total Dose	Time Enter	Time Exit	~~Time Enter~~ Date	~~Time Exit~~
					0930	1630	11/29/12	
					0930	1650	11/30/12	
					1130	1300	11/30/12	
					0900	1800	12/3/12	
					0800	1645	12/4/12	
					0945	1600	12/5/12	
					1100	1430	12/6/12	
					0900	1620	12/7/12	
					0900	1630	12/10/12	
					0930	1630	12/11/12	
					0920	1630	12/12/12	
					0900	1100	12/14/12	
					1000	1110	12/15/12	
					0930	1130	12/17/12	

Approvals	Date	Termination	Date
Site RSO: [redacted]	11/29/12.	Site RSO: [redacted]	12-18-12
Site SHO: [redacted]	11-29-12	Reason:	
Site Manag[redacted]	11/29/12		

[redacted]

0830 1610 12/13/12

URS

Attachment 52-2

RADIATION WORK PERMIT

RWP Number: NFSS - 009	Work Location: NFSS
RWP Job Description: Investigation Trenches.	Start Date/Time: 11/30/12 0800
	Expiration Date/Time: 12/7/12
	Requested By: [redacted]
Type of RWP: ○ General ● Job-Specific	Request Date: 11/29/12

Rad Training Requirements	ALARA Requirements	Survey Frequency	Pre-Job Radiation Levels
☐ Rad Worker I	☒ ALARA Review	☐ Constant HP Coverage	☒ General Area Dose Rate: Background
☐ Rad Worker II	☐ Pre-Job Briefing	☒ Periodic HP Coverage*	☐ Job-Specific Dose Rate:
☐ Rad Safety Officer	☐ Air Sampling	*Define periodic coverage below	☐ Contamination Level:
☒ Site Specific	☐ Other (specify):	Frisker available	☐ % DAC:
☒ Other (specify):			☐ Other (specify):

Required Personnel Protective Clothing and Equipment

Anti-Cs		Monitoring
☐ Hood	☐ Rubber Gloves	☒ TLD
☐ Coveralls	☐ Cotton Glove Liners	☐ Extremity TLD
☐ Coveralls (2 pair)	☐ Tape Coveralls at Wrist and Ankles	☐ Pocket dosimeter
☐ Rubber Shoe Covers	☐ Other (specify): when handling soil	☐ Hand-held monitor
☐ Cloth Boot Covers		☐ Hand/foot monitor/frisker
☒ Latex Gloves		☒ Whole body frisk
☐ Cotton Work Gloves		☐ Other (specify):

Respiratory Protection	Special Precautions	Additional Precautions/Requirements
☐ Full-face (Negative Pressure)*	☐ "Buddy System" In Effect	Describe:
☐ Powered Air-Purifying*	☐ Special Training or Pre-Job Briefing Required	
☐ Supplied Air	☐ Special Personnel Frisking Considerations	
☐ Self-contained Breathing Apparatus	☐ Dose/Contamination Reduction Considerations	
☐ Other (specify):	☐ Stay Time Controls	
* Specify cartridge or canister type	☐ Other (specify):	

Radiological Work Zone Entry Log

Print Name	Signature	Social Sec. No.	TLD Initial	TLD Exit	Total Dose	Time Enter	Time Exit	~~Time Enter~~ Date	~~Time Exit~~
[redacted]		63474				0900	1530	11-30-12	
						11:20	1530	11-30-12	
						11:20	1530	11-30-12	
		16841				1120	1530	11/30/12	
		54591				13:30	1530	11/30/12	
		54761				1330	1530	11-30-12	
		53474				0800	1645	12-3-12	
						8:45	1530	12-3-12	
						8:45	1530	12-3-12	
		16841				8:45	1530	12-3-12	
		63474				0800	1630	12-4-12	
		54761				0820	1630	12-4-12	
		54761				0900	1630	12-3-12	

Approvals	Date	Termination	Date
Site RSO: [redacted]	11/30/12	Site RSO: [redacted]	12-10-12
Site SHO: [redacted]	11-30-12	Reason:	
Site Manage[redacted]	11-30-12		

RWP Number NFSS-009 Page 2 of 2

Job Descriptions Investigation trenches Issue Date

Radiological Work Zone Entry Log

	Print Name	Signature	Employee #	Date	Time (24 hr clock) Entry	Exit
1	[redacted]			12-4-12	8:00	3:15
2				12-4-12	8:00	3:15
3				12-5-12	8:00	1530
4				12-5-12	8:00	1530
5			54761	12-5-12	8:30	1630
6			116871	12-5-12	8:30	1630.
7			63474	12-5-12	0830	1630
8			63474	12-6-12	0800	1600
9				12-6-12	8:00	1600
10				12/6/12	8:00	1600
11			54761	12/6/12	830	1600
12			116871	12/6/12	8:30	1600
13						
14						
15						
16						
17						
18						
19						
20						
21						
22						
23						
24						
25						
26						
27						
28						
29						
30						

[redacted]

URS

Attachment 52-2

RADIATION WORK PERMIT

RWP Number:	RWP NFSS-00~~8~~9 10 (CSW CSW)	Work Location:	PE6
RWP Job Description:	Excavation Pipeline PE6, PE5, PE4	Start Date/Time:	12-10-12 0800
		Expiration Date/Time:	12-12-12 1700
		Requested By:	[redacted]
Type of RWP:	◉ General ○ Job-Specific	Request Date:	12-10-12

Rad Training Requirements	ALARA Requirements	Survey Frequency	Pre-Job Radiation Levels
☐ Rad Worker I	☐ ALARA Review	☐ Constant HP Coverage	☒ General Area Dose Rate: Background
☐ Rad Worker II	☒ Pre-Job Briefing	☒ Periodic HP Coverage*	☐ Job-Specific Dose Rate:
☐ Rad Safety Officer	☐ Air Sampling	*Define periodic coverage below	☐ Contamination Level:
☒ Site Specific	☐ Other (specify):	Frisker available	☐ % DAC:
☑ Other (specify):			☐ Other (specify):

Required Personnel Protective Clothing and Equipment

Anti-Cs		Monitoring
☐ Hood	☐ Rubber Gloves	☒ TLD
☒ Coveralls	☐ Cotton Glove Liners	☐ Extremity TLD
☐ Coveralls (2 pair)	☒ Tape Coveralls at Wrist and Ankles	☐ Pocket dosimeter
☒ Rubber Shoe Covers	☐ Other (specify):	☐ Hand-held monitor
☐ Cloth Boot Covers	Coveralls with tape when water is present and working in trench	☐ Hand/foot monitor/frisker
☐ Latex Gloves		☒ Whole body frisk
☐ Cotton Work Gloves		☐ Other (specify):

Respiratory Protection	Special Precautions	Additional Precautions/Requirements
☐ Full-face (Negative Pressure)*	☐ "Buddy System" in Effect	Describe:
☐ Powered Air-Purifying*	☐ Special Training or Pre-Job Briefing Required	
☐ Supplied Air	☐ Special Personnel Frisking Considerations	
☐ Self-contained Breathing Apparatus	☐ Dose/Contamination Reduction Considerations	
☐ Other (specify):	☐ Stay Time Controls	
* Specify cartridge or canister type	☐ Other (specify):	

Radiological Work Zone Entry Log

Print Name	Signature	EMP. ~~Social Sec.~~ No.	TLD Initial	TLD Exit	Total Dose	Time Enter	Time Exit	~~Time Enter~~ Date	~~Time Exit~~ CSW
[redacted]		63474				1025	1645	12-10-12	
						10:25	1645	12-10-12	
						10:25	1645	12-10-12	
		54761				10:30	1730	12-10-12	
		63474				0900	1650	12-11-12	
						8:10	1650	12-11-12	
						8:10	1650	12-11-12	
		54761				0830	1650	12-11-12	
						8:40	1615	12-12-12	
						8:47	1615	12-12-12	
		63474				0840	1615	12-12-12	
		54761				1000	1615	12-12-12	

Approvals		Date	Termination		Date
Site RSO:	[redacted]	12-10-12	Site RSO	[redacted]	12-15-12
Site SHO:		12-10-12	Reason:		
Site Manag		12-10-12			

[redacted]

RWP Number RWPAFSS-~~008~~ 010 Page 2 of 2

Job Descriptions Excavation Pipeline PE6, PE5, PE4 Issue Date 12-10-12

Radiological Work Zone Entry Log

	Print Name	Signature	Employee #	Date	Time (24 hr clock) Entry	Exit
1	[redacted]		54761	12-13-12	1000	1430
2			63474	12-13-12	0830	1430
3				12-13-12	8:10	1430
4				12-13-12	8:10	1430
5			54761	12-14-12	0900	1645
6			63474	12-14-12	0815	1645
7				12-14-12	8:02	1645
8				12-14-12	8:02	1645
9			116641	12-14-12	8:02	1645
10						
11						
12						
13						
14						
15						
16						
17						
18						
19						
20						
21						
22						
23						
24						
25						
26						
27						
28						
29						
30						

[redacted]

Page 1 of 1

URS

Attachment 52-2

RADIATION WORK PERMIT

RWP Number: NFSS-011	Work Location: NFSS
RWP Job Description: Sampling Water IDW	Start Date/Time: 12-18-12 / 0800
	Expiration Date/Time: 12-19-12 / 1200
	Requested By: [redacted]
Type of RWP: ◉ General ☒ Job-Specific	Request Date: 12-18-12

Rad Training Requirements	ALARA Requirements	Survey Frequency	Pre-Job Radiation Levels
☐ Rad Worker I	☐ ALARA Review	☐ Constant HP Coverage	☒ General Area Dose Rate: Background
☐ Rad Worker II	☐ Pre-Job Briefing	☒ Periodic HP Coverage*	☐ Job-Specific Dose Rate:
☐ Rad Safety Officer	☐ Air Sampling	*Define periodic coverage below	☐ Contamination Level:
☒ Site Specific	☐ Other (specify):	Frisker available	☐ % DAC:
☑ Other (specify):			☐ Other (specify):

Required Personnel Protective Clothing and Equipment

Anti-Cs		Monitoring
☐ Hood	☐ Rubber Gloves	☒ TLD
☐ Coveralls	☐ Cotton Glove Liners	☐ Extremity TLD
☐ Coveralls (2 pair)	☐ Tape Coveralls at Wrist and Ankles	☐ Pocket dosimeter
☐ Rubber Shoe Covers	☐ Other (specify):	☐ Hand-held monitor
☐ Cloth Boot Covers		☒ Hand/foot monitor/frisker
☒ Latex Gloves		☐ Whole body frisk
☐ Cotton Work Gloves		☐ Other (specify):

Respiratory Protection	Special Precautions	Additional Precautions/Requirements
☐ Full-face (Negative Pressure)*	☐ "Buddy System" in Effect	Describe:
☐ Powered Air-Purifying*	☐ Special Training or Pre-Job Briefing Required	
☐ Supplied Air	☐ Special Personnel Frisking Considerations	
☐ Self-contained Breathing Apparatus	☐ Dose/Contamination Reduction Considerations	
☐ Other (specify):	☐ Stay Time Controls	
* Specify cartridge or canister type	☐ Other (specify):	

Radiological Work Zone Entry Log

Print Name	Signature	Social Sec. No.	TLD Initial	TLD Exit	Total Dose	Time Enter	Time Exit	~~Time Enter~~ Date	Time Exit
[redacted]		74829				0900	1500	12/18/12	
		63474				0900	1500	12/18/12	

Approvals	Date	Termination	Date
Site RSO: [redacted]	12-18-12	Site RSO: [redacted]	12-19-12
Site SHO:	12-18-12	Reason:	
Site Manag[redacted]	12/18/12		

Page 1 of 1

URS

Attachment 52-2

RADIATION WORK PERMIT

RWP Number: NFSS-012	Work Location: NFSS
RWP Job Description: Sampling IDW solids	Start Date/Time: 12-18-12 / 0800 [redacted]
	Expiration Date/Time: 12-19-12 / ~~1200~~ 1700
	Requested By [redacted]
Type of RWP: ◉ General ☒ Job-Specific	Request Date: 12-18-12

Rad Training Requirements	ALARA Requirements	Survey Frequency	Pre-Job Radiation Levels
☐ Rad Worker I	☒ ALARA Review time, distance	☐ Constant HP Coverage	☒ General Area Dose Rate: Background
☐ Rad Worker II	☐ Pre-Job Briefing	☒ Periodic HP Coverage*	☐ Job-Specific Dose Rate:
☐ Rad Safety Officer	☐ Air Sampling	*Define periodic coverage below	☐ Contamination Level:
☒ Site Specific	☐ Other (specify):	frisker available	☐ % DAC:
☑ Other (specify):			☐ Other (specify):

Required Personnel Protective Clothing and Equipment

Anti-Cs		Monitoring
☐ Hood	☐ Rubber Gloves	☒ TLD
☐ Coveralls	☐ Cotton Glove Liners	☐ Extremity TLD
☐ Coveralls (2 pair)	☐ Tape Coveralls at Wrist and Ankles	☐ Pocket dosimeter
☐ Rubber Shoe Covers	☐ Other (specify):	☐ Hand-held monitor
☐ Cloth Boot Covers	gloves when sampling	☒ Hand/foot monitor/frisker
☒ Latex Gloves		☐ Whole body frisk
☐ Cotton Work Gloves		☐ Other (specify):

Respiratory Protection	Special Precautions	Additional Precautions/Requirements
☐ Full-face (Negative Pressure)*	☐ "Buddy System" in Effect	Describe:
☐ Powered Air-Purifying*	☐ Special Training or Pre-Job Briefing Required	
☐ Supplied Air	☐ Special Personnel Frisking Considerations	
☐ Self-contained Breathing Apparatus	☐ Dose/Contamination Reduction Considerations	
☐ Other (specify):	☐ Stay Time Controls	
* Specify cartridge or canister type	☐ Other (specify):	

Radiological Work Zone Entry Log

Print Name	Signature	Social Sec. No.	TLD Initial	TLD Exit	Total Dose	Time Enter	Time Exit	~~Time Enter~~ Date	Time Exit
[redacted]	[redacted]	48269				1500	1700	12/18/12	[redacted]
		63474				1500	1700	12/18/12	
		63474				0900	1700	12/19/12	
		48269				0900	1700	12/19/12	

Approvals	Date	Termination	Date
Site RSO: [redacted]	12-18-12	Site RSO [redacted]	12-19-12
Site SHO:	12-18-12	Reason:	
Site Manage [redacted]	12-18-12		

Appendix D4
General Radiation Survey Documentation

Appendix D4-1 Radiation Survey Log

Project Radiation Survey Log

Site		Type		Number	Survey #	Date	Initials	Description	# of pages
NF	-	IN	-	001	NF-IN-001	11/8/2012	ARJ	incoming equipment	1
NF	-	IN	-	002	NF-IN-002	11/8/2012	ARJ	incoming Coolers	1
NF	-	IN	-	003	NF-IN-003	11/8/2012	CSW	incoming Coolers	1
NF	-	IN	-	004	NF-IN-004	11/10/2012	CSW	Bobcat	1
NF	-	IN	-	005	NF-IN-005	11/10/2012	CSW	Bobcat Bucket	1
NF	-	IN	-	006	NF-IN-006	11/10/2012	CSW	Drill Rig	1
NF	-	IN	-	007	NF-IN-007	11/10/2012	ARJ	Misc Drill Equipment	2
NF	-	IN	-	008	NF-IN-008	11/10/2012	ARJ	Pipe Rack	1
NF	-	RT	-	009	NF-RT-009	11/11/2012	ARJ	Dose rate survey of decon area	1
NF	-	IN	-	010	NF-IN-010	11/11/2012	ARJ	Incoming Drum	1
NF	-	IN	-	011	NF-IN-011	11/11/2012	ARJ	incoming Coolers	1
NF	-	IN	-	012	NF-IN-012	11/12/2012	ARJ	URS Excavation Equipment and coolers	1
NF	-	IN	-	013	NF-IN-013	11/12/2012	ARJ	Excavation walkway	1
NF	-	IN	-	014	NF-IN-014	11/13/2012	ARJ	Excavator Buckets	1
NF	-	IN	-	015	NF-IN-015	11/13/2012	ARJ	Excavator	1
NF	-	IN	-	016	NF-IN-016	11/13/2012	ARJ	trench box	1
NF	-	IN	-	017	NF-IN-017	11/12/2012	ARJ	coolers	1
NF	-	IN	-	018	NF-IN-018	11/13/2012	ARJ	excavation hand equipment	1
NF	-	EX	-	019	NF-EX-019	11/13/2012	ARJ	PE 3 Excavation Spoils	1
NF	-	EX	-	020	NF-EX-020	11/13/2012	ARJ	PE 3 Excavation Trench	1
NF	-	EX	-	021	NF-EX-021	11/14/2012	ARJ	PE 3 Excavation spoils and trench	1
NF	-	IN	-	022	NF-IN-022	11/15/2012	ARJ	Coolers	1
NF	-	OT	-	23	NF-OT-23	11/14/2012	CSW	Samples Outgoing	1
NF	-	OT	-	24	NF-OT-24	11/15/2012	ARJ	Samples Outgoing	1
NF	-	EX	-	25	NF-EX-25	11/15/2012	ARJ	PE3 Excavation spoils and trench around large pipe	1
NF	-	OT	-	26	NF-OT-26	11/15/2012	ARJ	Samples Outgoing	1
NF	-	OT	-	27	NF-OT-27	11/16/2012	CSW	coolers outgoing	1
NF	-	RT	-	28	NF-RT-28	11/16/2012	CSW	routine water tank survey	2
NF	-	RT	-	29	NF-RT-29	11/16/2012	ARJ	PE3 Excavation spoils and trench around large pipe	1
NF	-	OT	-	30	NF-OT-30	11/17/2012	CSW	Outgoing Casing Survey	1
NF	-	RT	-	31	NF-RT-31	11/18/2012	ARJ	URS Drilling Waste Drums	2
NF	-	OT	-	32	NF-OT-32	11/18/2012	ARJ	coolers outgoing	1
NF	-	OT	-	33	NF-OT-33	11/19/2012	ARJ	cooler outgoing	1
NF	-	IN	-	34	NF-IN-34	11/19/2012	ARJ	Cooler incoming	1
NF	-	EX	-	35	NF-EX-35	11/19/2012	ARJ	PE3 Excavation spoils and trench around large pipe	1
NF	-	RT	-	36	NF-RT-36	11/19/2012	ARJ	excavation equipment post-decon PE3	1
NF	-	RT	-	37	NF-RT-37	11/19/2012	CSW	well development tubing	1
NF	-	EX	-	38	NF-EX-38	11/20/2012	ARJ	excavation and spoils at PE2.	1
NF	-	OT	-	39	NF-OT-39	11/20/2012	CSW	coolers outgoing	1
NF	-	RT	-	40	NF-RT-40	11/21/2012	CSW	well development filters	1
NF	-	OT	-	41	NF-OT-41	11/21/2012	ARJ	Grader bucket release	1
NF	-	OT	-	42	NF-OT-42	11/21/2012	CSW	Driller Pickup Truck	1
NF	-	IN	-	43	NF-IN-43	11/27/2012	CSW	Frack Tank	1
NF	-	RT	-	44	NF-RT-44	11/27/2012	ARJ	URS Drilling Waste Drums	1
NF	-	RT	-	45	NF-RT-45	11/27/2012	ARJ	excavation equipment post-decon PE2	1
NF	-	RT	-	46	NF-RT-46	11/27/2012	CSW	excavation equipment post-decon PE3	1
NF	-	OT	-	47	NF-OT-47	11/27/2012	CSW	outgoing drill pipe	2
NF	-	EX	-	48	NF-EX-48	11/21/2012	CSW	excavation and spoils at PE2.	1
NF	-	RT	-	49	NF-RT-49	11/27/2012	ARJ	Historical waste drums labeled WEC 1-5	1
NF	-	EX	-	50	NF-EX-50	11/28/2012	ARJ	excavation PE1	1
NF	-	OT	-	51	NF-OT-51	11/28/2012	CSW	Drill rig	1
NF	-	OT	-	52	NF-OT-52	11/28/2012	CSW	drillers equipment	1
NF	-	OT	-	53	NF-OT-53	11/28/2012	CSW	Drillers bobcat	1
NF	-	EX	-	54	NF-EX-54	11/28/2011	ARJ	excavation PE1 side sloping	1
NF	-	RT	-	55	NF-RT-55	11/28/2012	ARJ	excavation equipment area release PE1	1
NF	-	OT	-	56	NF-OT-56	11/29/2012	CSW	COOLER RELEASE	1
NF	-	IN	-	57	NF-IN-57	11/29/2012	CSW	Development Equipment	1

Type IN=incoming, OT=outgoing, RT=routine, EX=excavation, TN=Trench

Project Radiation Survey Log

Site		Type		Number	Survey #	Date	Initials	Description	# of pages
NF	-	EX	-	58	NF-EX-58	11/29/2012	ARJ	pe1	1
NF	-	RT	-	59	NF-RT-59	11/29/2012	ARJ	Excavation equipment for PE1 release	1
NF	-	RT	-	60	NF-RT-60	11/29/2012	ARJ	Excavation equipment for PE1 release	1
NF	-	OT	-	61	NF-OT-61	12/3/2012	CSW	COOLER RELEASE	1
NF	-	RT	-	62	NF-RT-62	12/3/2012	CSW	Excavation decon IE3 to IE4; IE4 to IE7	1
NF	-	TN	-	63	NF-TN-63	12/3/2012	CSW	Investigation trench IE3	3
NF	-	TN	-	64	NF-TN-64	12/3/2012	CSW	Investigation trench IE4	3
NF	-	RT	-	65	NF-RT-65	12/3/2012	CSW	IE4 surface survey location	1
NF	-	TN	-	66	NF-TN-66	12/4/2012	CSW	Investigation trench IE7	5
NF	-	OT	-	67	NF-OT-67	12/4/2012	CSW	COOLER RELEASE	1
NF	-	RT	-	68	NF-RT-68	12/4/2012	CSW	Excavation decon IE7 to IE8, IE8 to IE1, IE1 to IE2	1
NF	-	TN	-	69	NF-TN-69	12/4/2012	CSW	Investigation trench IE8	3
NF	-	OT	-	70	NF-OT-70	12/5/2012	CSW	COOLER RELEASE	1
NF	-	RT	-	71	NF-RT-71	12/5/2012	CSW	IE1 & IE2 surface survey location	1
NF	-	TN	-	72	NF-TN-72	12/5/2012	CSW	Investigation trench IE1	3
NF	-	RT	-	73	NF-RT-73	12/5/2012	CSW	tanks and equipment from IE8 dewater	1
NF	-	TN	-	74	NF-TN-74	12/5/2012	CSW	Investigation trench IE2	3
NF	-	OT	-	75	NF-OT-75	12/6/2012	CSW	COOLER RELEASE	1
NF	-	RT	-	76	NF-RT-76	12/6/2012	CSW	Excavation decon IE2 to IE5, IE5 to IE6	1
NF	-	RT	-	77	NF-RT-77	12/6/2012	CSW	IE5 & IE6 surface survey location	1
NF	-	TN	-	78	NF-TN-78	12/6/2012	CSW	Investigation trench IE5	3
NF	-	IN	-	79	NF-IN-79	12/6/2012	CSW	coolers incoming	1
NF	-	TN	-	80	NF-TN-80	12/6/2012	CSW	Investigation trench IE6	3
NF	-	OT	-	81	NF-OT-81	12/7/2012	CSW	COOLER RELEASE	1
NF	-	RT	-	82	NF-RT-82	12/10/2012	CSW	excavation equipment decon pre pipeline excavations	1
NF	-	EX	-	83	NF-EX-83	12/10/2012	CSW	excavation spoils and trench PE6	1
NF	-	RT	-	84	NF-RT-84	12/11/2012	CSW	excavation bucket after PE6	1
NF	-	EX	-	85	NF-EX-85	12/11/2012	CSW	excavation spoils and trench PE4	1
NF	-	OT	-	86	NF-OT-86	12/11/2012	CSW	COOLER RELEASE	1
NF	-	OT	-	87	NF-OT-87	12/12/2012	CSW	COOLER RELEASE	1
NF	-	RT	-	88	NF-RT-88	12/12/2012	CSW	excvation equipment after PE4	1
NF	-	RT	-	89	NF-RT-89	12/12/2012	CSW	Historical waste drums labeled WEC 1-5; details	2
NF	-	EX	-	90	NF-EX-90	12/12/2012	CSW	Area Survey at PE5 pre-excavation work	1
NF	-	RT	-	91	NF-RT-91	12/13/2012	CSW	Historical waste other items exterior	1
NF	-	OT	-	92	NF-OT-92	12/13/2012	CSW	COOLER RELEASE	1
NF	-	IN	-	93	NF-IN-93	12/13/2012	CSW	Cooler incoming	1
NF	-	RT	-	94	NF-RT-94	12/14/2012	CSW	Historical waste shelby tubes	1
NF	-	RT	-	95	NF-RT-95	12/14/2012	CSW	Historical waste other items interior	1
NF	-	RT	-	96	NF-RT-96	12/14/2012	CSW	new IDW survey PVC & bags	1
NF	-	OT	-	97	NF-OT-97	12/14/2012	CSW	COOLER RELEASE	1
NF	-	EX	-	98	NF-EX-98	12/15/2012	CSW	Area Survey at PE4 post-excavation work	1
NF	-	EX	-	99	NF-EX-99	12/15/2012	CSW	Area Survey at PE5 post-excavation work	1
NF	-	EX	-	100	NF-EX-100	12/15/2012	CSW	Area Survey at PE6 post-excavation work	1
NF	-	EX	-	101	NF-EX-101	12/15/2012	CSW	Area Survey at MH8 post-excavation work	1
NF	-	OT	-	102	NF-OT-102	12/17/2012	CSW	trench box, walkway outgoing	1
NF	-	OT	-	103	NF-OT-103	12/17/2012	CSW	excavation hand equipment outgoing	1
NF	-	OT	-	104	NF-OT-104	12/17/2012	CSW	URS equipment outgoing	1
NF	-	OT	-	105	NF-OT-105	12/17/2012	CSW	excavation hand equipment outgoing	1
NF	-	OT	-	106	NF-OT-106	12/17/2012	CSW	Excavation equipment	1
NF	-	OT	-	107	NF-OT-107	12/17/2012	CSW	COOLER RELEASE	1
NF	-	OT	-	108	NF-OT-108	12/18/2012	CSW	equipment release	1
NF	-	OT	-	109	NF-OT-109	12/18/2012	CSW	excavator survey release	1
NF	-	RT	-	110	NF-RT-110	12/18/2012	CSW	walkover waste area post	1
NF	-	RT	-	111	NF-RT-111	12/18/2012	CSW	walkover decon post	2
NF	-	RT	-	112	NF-RT-112	12/18/2012	CSW	walkover screw building waste area pre	1
NF	-	OT	-	113	NF-OT-113	12/19/2012	CSW	equipment release	1
NF	-	RT	-	114	NF-RT-114	12/19/2012	CSW	walkover screw building waste area post	1

Type IN=incoming, OT=outgoing, RT=routine, EX=excavation, TN=Trench

Project Radiation Survey Log

Site		Type		Number	Survey #	Date	Initials	Description	# of pages
NF	-	RT	-	115	NF-RT-115	12/19/2012	CSW	cars	1
NF	-	OT	-	116	NF-OT-116	12/19/2012	CSW	COOLER RELEASE	1
NF	-	OT	-	117	NF-OT-117	12/19/2012	CSW	COOLER RELEASE	1
NF	-	EX	-	118	NF-EX-118	12/14/2012	CSW	excavation spoils and trench PE5	1

Type IN=incoming, OT=outgoing, RT=routine, EX=excavation, TN=Trench

Appendix D4-2 Radiation Field Survey Forms

Refer to Appendix D4-3 for the results of smear samples, not included on the field forms.

Project NFSS

Contract URDD.IDWAIE09122153

Survey Type Incoming

Survey ID NF-IN-01

Direct Scan	
Instrument	model 12.1 44-9
Serial#	102868 / 35530
Cal Due	9/19/13
Bkg	33
Units	[redacted]
Tech	[redacted]
Signed	[redacted]
Date	11/8/12

Smear Collection	
Area (cm2)	100 cm²
Tech	[redacted]
Signed	[redacted]
Date	11/8/12

Smear Counting			
Instrument	6 2929 w/43-10-1		
Serial#	152268 / 186422		
Cal Due	10/24/13		
	Bkg (cpm)		
alpha	1	beta	83
	Efficiency (%)		
alpha	0.348	beta	0.184
Tech	AJS		
Signed	[redacted]		
Date	11/8/12		

Item #	Description	Direct Scan low	Direct Scan high	Direct Scan avg	Smear#	cpm 2min alpha	cpm 2min beta	dpm alpha	dpm beta	notes
Table 1	Table Top 1	20	50	40	1	MDS +0	~~55~~ 79	[redacted]	[redacted]	Green.
1	Table legs	20	50	40				[redacted]	[redacted]	
Table 2	Top	20	50	40				[redacted]	[redacted]	
1	legs	20	50	40	2	1	81	[redacted]	[redacted]	
Table 3	Top	20	50	40				[redacted]	[redacted]	
1	legs	20	50	40	3	1	83	[redacted]	[redacted]	

NF-IN-01

Project NFSS

Contract URDD.IDWAIE09122153

Survey Type Incoming-Coolers

Survey ID NF-IN-02

Direct Scan		
Instrument	12	44-9
Serial#	102868	35530
Cal Due	9-18-13	
Bkg	31	
Units	cpm	
Tech	[redacted]	
Signed	[redacted]	
Date	11-8-12	

Smear Collection	
Area (cm2)	100
Tech	[redacted]
Signed	[redacted]
Date	11-8-12

Smear Counting			
Instrument	2929		43-10-1
Serial#	137620		PR203054
Cal Due	10-24-13		
Bkg (cpm)			
alpha	1	beta	60
Efficiency (%)			
alpha	0.328	beta	0.185
Tech	[redacted]		
Signed	[redacted]		
Date	11-10-12		

Item #	Description	Direct Scan low	Direct Scan high	Direct Scan avg	Smear#	cpm 2 min alpha	cpm 2 min beta	dpm alpha	dpm beta	notes
401	Red Cooler	10	40	30	401	0	62	[redacted]	[redacted]	
402	Red Cooler	10	50	30	402	0	65	[redacted]	[redacted]	
404	Blue Cooler	10	50	30	~~403~~ 404	2	76	[redacted]	[redacted]	
406	Blue Cooler	10	60	30	~~404~~ 406	0	58	[redacted]	[redacted]	
408	Red Cooler	10	50	40	408	0	73	[redacted]	[redacted]	
410	Blue Cooler	10	50	40	410	0	52	[redacted]	[redacted]	
412	Red Cooler	10	40	30	412	0	80	[redacted]	[redacted]	
414	Blue Cooler	10	40	30	414	0	62	[redacted]	[redacted]	
416	Green	10	40	30	416	2	67	[redacted]	[redacted]	

[redacted] 11-10-12

NF-IN-02

Project NFSS

Contract URDD.IDWAIE09122153

Survey Type Incoming-Coolers

Survey ID NF-IN-03

Direct Scan		
Instrument	2221	449
Serial#	144863	37047
Cal Due	10-5-13	
Bkg	37	
Units	cpm	
Tech	[redacted]	
Signed	[redacted]	
Date	11-8-12	

Smear Collection	
Area (cm2)	100
Tech	[redacted]
Signed	[redacted]
Date	11-8-12

Smear Counting			
Instrument	2929	43-10-1	
Serial#	152268	PR156426	
Cal Due	10-24-13		
Bkg (cpm)			
alpha	1	beta	83
Efficiency (%)			
alpha	0.348	beta	0.184
Tech	[redacted]		
Signed	[redacted]		
Date	11-10-12		

Item #	Description	Direct Scan low	Direct Scan high	Direct Scan avg	Smear#	cpm 2min alpha	cpm 2min beta	dpm alpha	dpm beta	notes
403	Cooler	10	~~80~~ 120	40	403	1	79	[redacted]	[redacted]	
405	Cooler	10	80	40	405	1	83	[redacted]	[redacted]	
407	Cooler	20	60	40	407	0	66	[redacted]	[redacted]	
409	Cooler	20	60	40	409	0	63	[redacted]	[redacted]	
411	Cooler	20	60	40	411	0	81	[redacted]	[redacted]	
413	Cooler	20	80	40	413	1	69	[redacted]	[redacted]	
415	Cooler	20	60	40	415	0	78	[redacted]	[redacted]	

[redacted]

11-8-12

NF-IN-03

Name: [redacted]

Date: 11-10-12

Comments: Driller Bobcat incoming

URS Survey

Site Name: NFSS

Location: NF-IN-04

Denotes Smear Location

* Denotes Contact Readings

All Readings in cpm unless other wise noted

Meter: 12
Serial #: 102868
Probe: 44-9
Serial #: 35530
Cal Due: 9-18-13
Bkgd: 26

Meter:
Serial #: [redacted]
Probe:
Serial #:
Cal Due:
Bkgd:

11-10-12

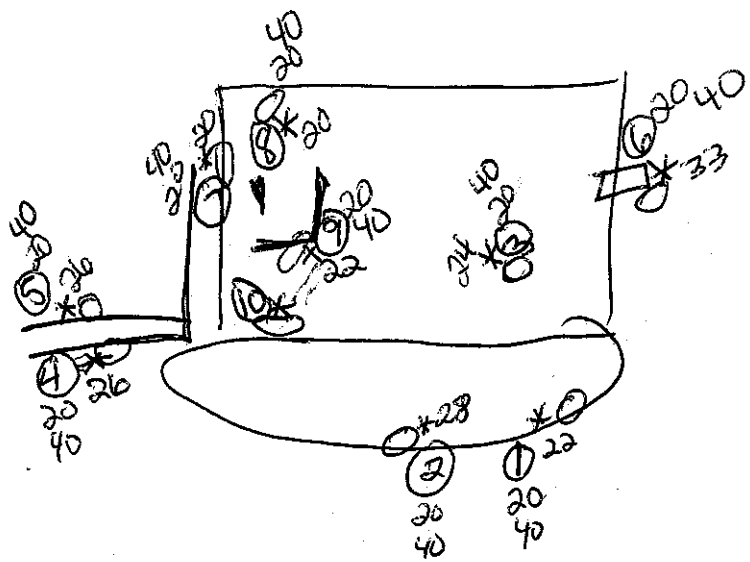

Smear Results

Smear	Location	α cpm	βγ cpm (2 min)	α dpm	βγ dpm
1	Track-Left	0	90		
2	Track-Right	1	94		
3	Gas	0	80		
4	~~Track~~ Fork Bottom	1	78		
5	Fork Top	0	71		
6	Exhaust	0	62		
7	handles	0	78		
8	controls	1	78		
9	Seat	0	69		
10	floor	0	102		

[redacted]

11-10-12

0

Counter: 2929/43-10-1

Serial # 15268/PR1564726 Cal Due: 10-24-13

	Bkg		Efficiency
α =	1	α =	0.3479
βγ =	83	βγ =	.1842

NF-IN-04

Name [redacted]

Date: 11-10-12

Comments: Driller Bobcat Bucket incoming

URS Survey

Site Name: NFSS

Location: NF-IN-05

◯ Denotes Smear Location

* Denotes Contact Readings

All Readings in cpm unless other wise noted

Meter: 12
Serial #: 102868
Probe: 449
Serial #: 355 30
Cal Due: 9-18-13
Bkgd: 26

Meter:
Serial #:
Probe: [redacted]
Serial #: 11-10-12
Cal Due:
Bkgd:

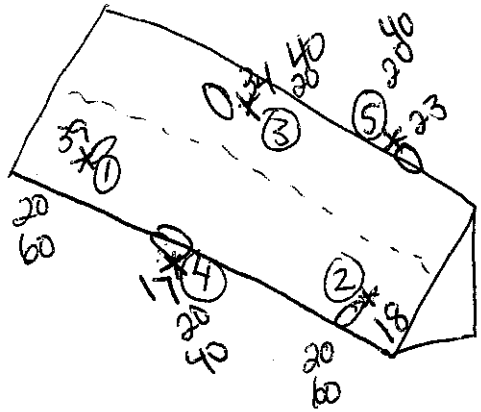

Smear Results

Smear	Location	α cpm	βγ cpm (2 min.)	α dpm	βγ dpm
1	Inside-Left	0	70		
2	Inside-Right	1	64		
3	Inside-Back	1	59		
4	Bottom	0	53		
5	Back	0	74		

[redacted] 11-10-12

Counter: 2929/4310-1

Serial # 137620/PR203054 Cal Due: 10-24-13

	Bkg		Efficiency
α =	1	α =	0.328
βγ =	60	βγ =	0.185

NF-IN-05

Name: [redacted]

Date: 11-10-12

Comments: Driller Drill Rig incoming

URS Survey

Site Name: NFSS

Location: NF-IN-06

◯ Denotes Smear Location

* Denotes Contact Readings

All Readings in cpm unless other wise noted

Meter: 12
Serial #: 102868
Probe: 44-9
Serial #: 35530
Cal Due: 9-18-13
Bkgd: 26

Meter:
Serial #:
Probe: [redacted]
Serial #:
Cal Due:
Bkgd:

11-10-11

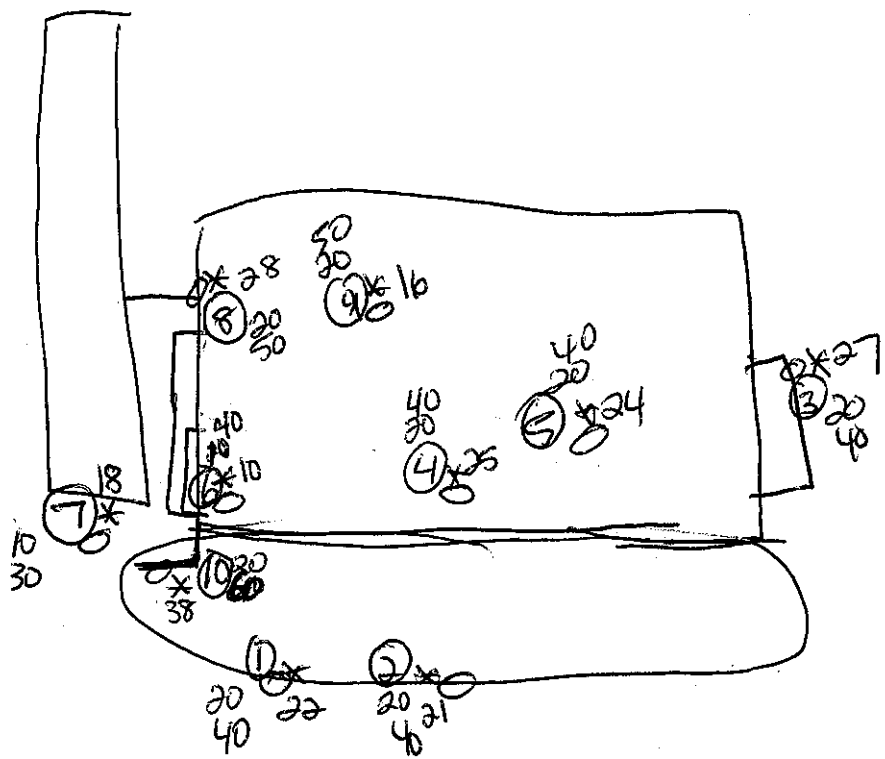

Smear Results

Smear	Location	α cpm	βγ cpm	α dpm	βγ dpm
1	Track - Left	1	73		
2	Track - Right	1	84		
3	Rear Box	2	64		
4	Left Box	0	67		
5	Right Rear Box	1	85		
6	Plate	0	64		
7	drill	0	73		
8	Controls	1	55		
9	Controls Box	3	75		
10	Platform	3	63		
		[redacted]			

11-10-12

Counter: 2929/43-10-1

Serial #137620/PR203054 Cal Due: 10-24-13

	Bkg		Efficiency
α =	1	α =	0.328
βγ =	60	βγ =	0.185

NF-IN-06

Project NFSS

Contract URDD.IDWAIE09122153

Survey Type Incoming Driller equip

Survey ID NF-IN-07

Direct Scan	
Instrument	model 2221 44-9
Serial#	144863 / 037047
Cal Due	10/5/13
Bkg	29
Units	cpm
Tech	[redacted]
Signed	11/10/12
Date	[redacted]

Smear Collection	
Area (cm2)	100
Tech	[redacted]
Signed	[redacted]
Date	[redacted]

Smear Counting		
Instrument	2929	43-10-1
Serial#	152268	PR156426
Cal Due	10-24-13	
Bkg (cpm)		
alpha	1	beta 83
Efficiency (%)		
alpha	0.348	beta 0.184
Tech	[redacted]	
Signed	[redacted]	
Date	11-10-12	11/11/12

Item #	Description	Direct Scan low	Direct Scan high	Direct Scan avg	Smear#	cpm alpha	cpm beta	dpm alpha	dpm beta	notes
1	short hand barrel auger	20	40	30	1	1	79	[redacted]	[redacted]	
2	long hand barrel auger	20	40	30	2	0	84	[redacted]	[redacted]	
3	Soil table top	10	60	40	3	0	83	[redacted]	[redacted]	
4 3	Soil table bottom	10	60	40	4	0	81	[redacted]	[redacted]	
5 4	Grout mix tub	20	40	30	5	0	112	[redacted]	[redacted]	
6 5	Clean Water tub	20	40	30	6	1	83	[redacted]	[redacted]	*
7 6	Grout mix	10	30	20	7	0	84	[redacted]	[redacted]	
8 7	Cones	20	60	40	8	0	72	[redacted]	[redacted]	
9 8	yellow poles	20	40	30	9	0	98	[redacted]	[redacted]	
10 9	Drum	10	40	20	10	1	75	[redacted]	[redacted]	
11 10	Drum	10	40	20	11	0	84	[redacted]	[redacted]	
12 11	Drum	10	40	20	12	3	89	[redacted]	[redacted]	
13	Spill Kit	20	60	40	13	0	90	[redacted]	[redacted]	
14	Poly water tank	20	60	40	14	1	78	[redacted]	[redacted]	*
15	Tank Frame	20	40	30	15	0	61	[redacted]	[redacted]	
16	hose	20	50	40	16	0	84	[redacted]	[redacted]	*
17	Cleaning / Gasket	10	30	20	17	1	82	[redacted]	[redacted]	*
18	Cleaning Gasket	10	40	30	18	0	75	[redacted]	[redacted]	*
19	Cleaning Gasket	10	30	20	19	1	89	[redacted]	[redacted]	*
20	Cleaning Gasket	10	40	30	20	1	74	[redacted]	[redacted]	*

NF-IN-07

Project NFSS

Contract URDD.IDWAIE09122153

Survey Type Incoming Driller equip

Survey ID NF-IN-07

Direct Scan	
Instrument	2221 44-9
Serial#	144863/037042
Cal Due	10/5/13
Bkg	29
Units	Cpm
Tech	[redacted]
Signed	[redacted]
Date	11/10/12

Smear Collection	
Area (cm2)	100
Tech	[redacted]
Signed	[redacted]
Date	11/10/12

Smear Counting			
Instrument	2929	43-10-1	
Serial#	152268	PR 156426	
Cal Due	10-24-13		
	Bkg (cpm)		
alpha	1	beta	83
	Efficiency (%)		
alpha	0.348	beta	0.184
Tech	[redacted]		[redacted]
Signed	[redacted]		
Date	11-10-12		11/11/12

Item #	Description	Direct Scan low	Direct Scan high	Direct Scan avg	Smear#	cpm alpha	cpm beta	dpm alpha	dpm beta	notes
21	water level indicator	10	50	30	21	0	75	[redacted]	[redacted]	
22	Bowl	20	40	30	22	1	74	[redacted]	[redacted]	
23	trowel	20	40	30	23	0	81	[redacted]	[redacted]	
24	Spoon	20	40	30	24	0	96	[redacted]	[redacted]	
25	Cutter/Bit	10	40	30	25	0	75	[redacted]	[redacted]	

NF-IN-07

Name: [redacted]

Date: 11/10/12

Comments: Incoming pipe rack & Crib

URS Survey

Site Name: NFSS

Location: NF-IN-08

Denotes Smear Location

* Denotes Contact Readings

All Readings in cpm unless other wise noted

Meter: 2221	Meter: 29291
Serial #: 144863	Serial #: 137620
Probe: 44-9	Probe: 43-10-1
Serial #: 037047	Serial #: 203054
Cal Due: 10/5/13	Cal Due: 10/24/13
Bkgd: 29	Bkgd: 0 67

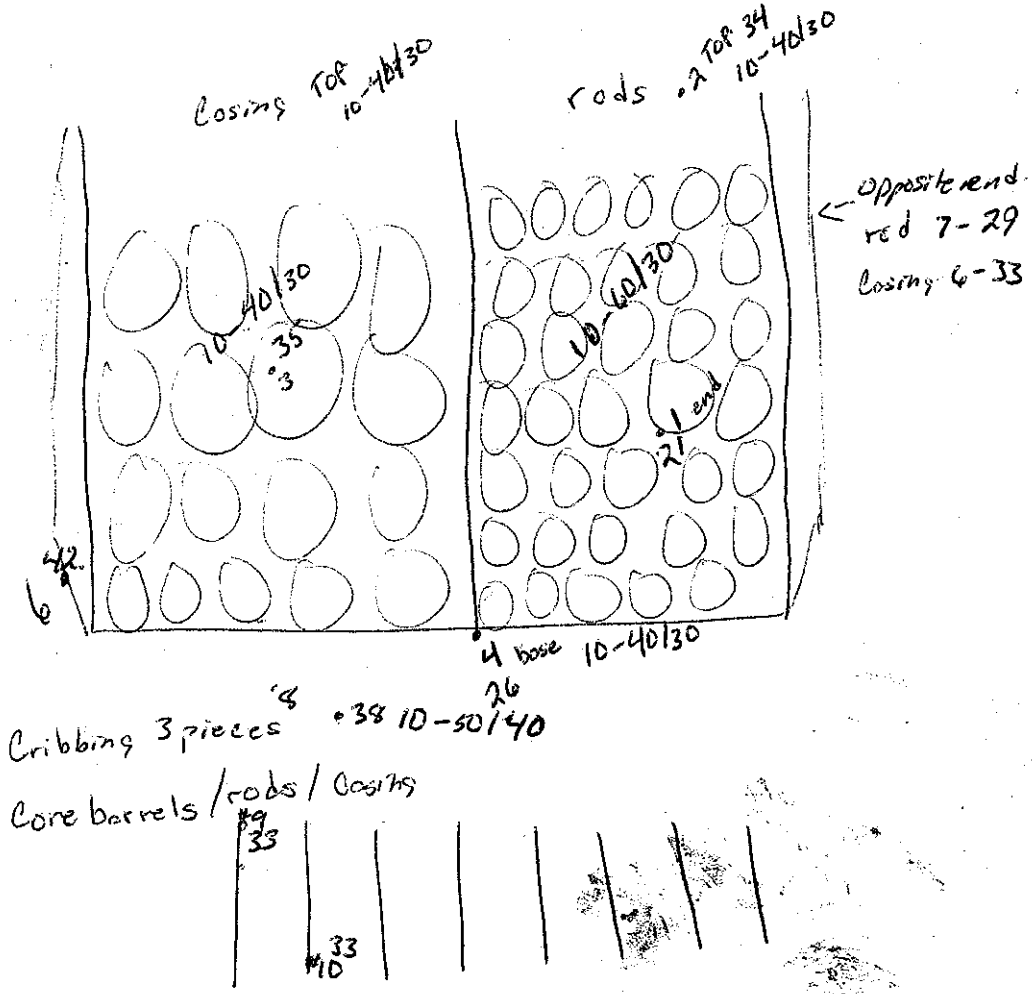

Wipers on equipment list.

Smear Results

Smear	Location	α cpm	βγ cpm	α dpm	βγ dpm
1	rod end	0	73		
2	rod top	0	66		
3	Casing end	0	61		
4	base Support end	0	74		
5	base Support side	1	53		
6	Casing end	2	81		
7	rod end	0	64		
8	Cribbing	1	77		
9	Core barrel	1	64		
10	Core barrel	0	80		

Counter: ~~2221~~ 29291 [redacted] / 43-10-1

Serial # 137620 / 137620 Cal Due: 10/24/13

Bkg	Efficiency
α = 0	α = 0.328
βγ = 67	βγ = 0.185

NF-IN-08

NF-RT-09

Name: [redacted] Signatu Date: 11/11/12 Comments: pre decon dose rate Survey	**Blank Map** Location: NFSS Drilling Decon area ◯ Denotes Smear Location * Denotes Contact Readings All Readings in cpm unless other wise noted	Meter: 125 Serial #: 16083 Cal Due: 5/8/13 Bkg: 3 Counter: N/A Serial #:	Meter: Serial #: Cal Due: Bkg: Counter: Cal Due:

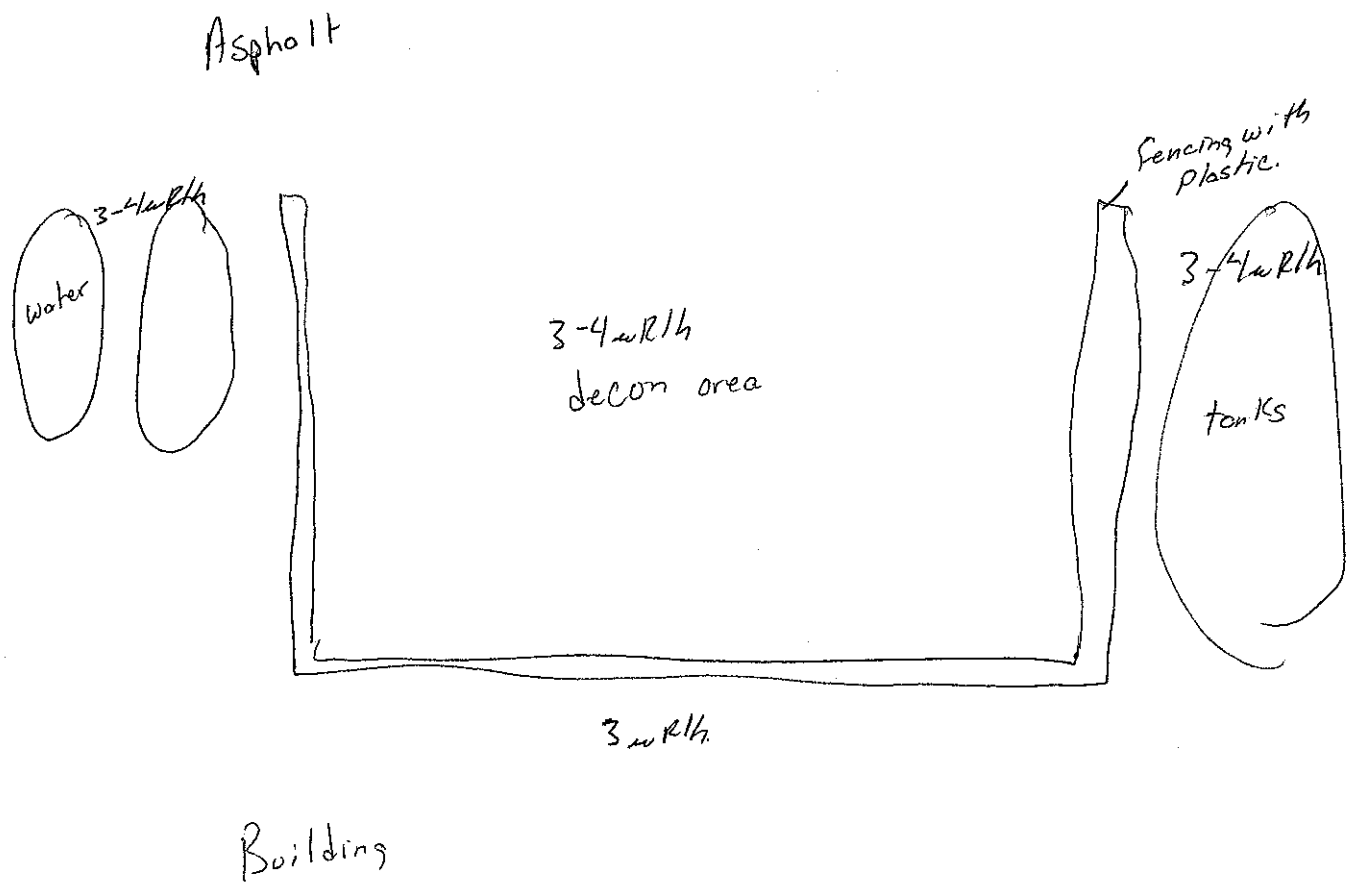

NF-RT-09

Project NFSS

Contract URDD.IDWAIE09122153

Survey Type Drilling, Incoming

Survey ID NF-IN-10

Direct Scan		
Instrument	2221	44-9
Serial#	144863	037047
Cal Due	10/5/12	
Bkg	33	
Units	Cpm	
Tech	[redacted]	
Signed	[redacted]	
Date	11/1/12	

Smear Collection	
Area (cm2)	100
Tech	[redacted]
Signed	11/1/12
Date	[redacted]

Smear Counting			
Instrument	2929	43-10-1	
Serial#	137620	203054	
Cal Due	10/24-13		
Bkg (cpm)			
alpha	0	beta	67
Efficiency (%)			
alpha	0.328	beta	0.185
Tech	AJS		
Signed	[redacted]		
Date	11/1/12		

Item #	Description	Direct Scan low	Direct Scan high	Direct Scan avg	Smear#	cpm alpha	cpm beta	dpm alpha	dpm beta	notes
1	Drum	10	50	40	1	1	75	[redacted]	[redacted]	
2		10	50	40	2	0	68			
3	Dirty lid.	20	60	40	3	0	67			
4		20	60	40	4	0	76			
5		20	60	40	5	1	55			
6		10	60	40	6	0	60			
7		10	40	30	7	0	83			
8		10	40	30	8	2	75			
9		20	60	30	9	4	71			
10		10	40	30	10	0	66			
11	white lid	20	40	30	11	0	66			
12		20	40	30	12	1	75			
13		20	40	30	13	1	63			
14		20	40	30	14	0	67			
15		20	40	30	15	1	73			
16		20	40	30	16	1	76			
17		20	40	30	17	1	76			
18		20	50	40	18	0	64			

NF-IN-10

Project NFSS

Contract URDD.IDWAIE09122153

Survey Type incoming Sample Coolers

Survey ID NF-IN-11

Direct Scan		
Instrument	2221	44-9
Serial#	144863	037047
Cal Due	10/5/12	
Bkg	33	
Units	cpm	
Tech	[redacted]	
Signed	[redacted]	
Date	11/11/12	

Smear Collection	
Area (cm2)	100
Tech	[redacted]
Signed	[redacted]
Date	11/11/12

Smear Counting		
Instrument	2929	43-10-1
Serial#	152268	156422
Cal Due	10/24/12	
Bkg (cpm)		
alpha	0	beta 82
Efficiency (%)		
alpha	0.348	beta 0.184
Tech	[redacted]	
Signed	[redacted]	
Date	11/11/12	

Item #	Description	Direct Scan low	Direct Scan high	Direct Scan avg	Smear#	cpm alpha	cpm beta	dpm alpha	dpm beta	notes
415	Green Cooler	20	40	30	415	0	90	[redacted]	[redacted]	
416	red	20	40	30	416	0	86	[redacted]	[redacted]	
417	Green	20	40	~~30~~ 30	417	1	66	[redacted]	[redacted]	
418	Blue	20	60	40	418	1	72	[redacted]	[redacted]	
419	Blue	20	60	40	419	1	85	[redacted]	[redacted]	
420	Blue	20	40	30	420	0	71	[redacted]	[redacted]	
421	Blue	20	40	40	421	0	76	[redacted]	[redacted]	
422	Blue	20	40	30	422	1	70	[redacted]	[redacted]	
423	red	10	40	30	~~424~~ 423	0	88	[redacted]	[redacted]	
424	Blue	20	40	30	424	1	65	[redacted]	[redacted]	
425	Small Blue Cooler	20	40	30	425	0	82	[redacted]	[redacted]	

NF-IN-11

Project NFSS

Contract URDD.IDWAIE09122153

Survey Type Incoming Excavation.

Survey ID NF-IN-12.

Direct Scan		
Instrument	2221	44-9
Serial#	144863	037047
Cal Due	10/5/12.	
Bkg	45	
Units	Cpm	
Tech	[redacted]	
Signed	[redacted]	
Date	11/12/12.	

Smear Collection	
Area (cm2)	100
Tech	[redacted]
Signed	11/12/12
Date	[redacted]

Smear Counting			
Instrument	2929	43-10-1	
Serial#	137620	203054	
Cal Due	10/24/13		
Bkg (cpm)			
alpha	1	beta	64
Efficiency (%)			
alpha	0.328	beta	0.185
Tech	[redacted]		
Signed	[redacted]		
Date	11/13/12		

Item #	Description	Direct Scan low	Direct Scan high	Direct Scan avg	Smear#	~~cpm~~ 2min alpha	~~cpm~~ 2min beta	dpm alpha	dpm beta	notes
426	Steve Cooler	20	60	40	426	1	52	[redacted]	[redacted]	
2	Bucket augers	20	40	30	2	0	62	[redacted]	[redacted]	
3	Shovel	20	40	30	3	2	78	[redacted]	[redacted]	
4	Shovel	20	40	30	4	1	76	[redacted]	[redacted]	4777 cpm
5	Drillers Sand				N/A			[redacted]	[redacted]	1min Count ~~4777~~ cpm
427	Cooler	20	60	40	427	3	80	[redacted]	[redacted]	
428		20	60	40	~~427~~ 428	0	62	[redacted]	[redacted]	
429		20	60	40	429	0	60	[redacted]	[redacted]	
430		20	60	40	430	0	62	[redacted]	[redacted]	
431		20	40	30	431	0	62	[redacted]	[redacted]	
432		20	40	40	432	0	85	[redacted]	[redacted]	
433		20	60	40	433	2	75	[redacted]	[redacted]	
434		20	60	40	434	1	81	[redacted]	[redacted]	
435		20	60	40	435	0	77	[redacted]	[redacted]	

* 1min Count with the 2221 + 44-10 SN # 149451 Exp 10-5-13

NF-IN-12

Name: [redacted]

Date: 11/12/12

Comments: NF-IN-13

URS Survey

Site Name: NFSS

Location: Excavation Walkway

◯ Denotes Smear Location

* Denotes Contact Readings

All Readings in cpm unless other wise noted

Meter: 2221	Meter:
Serial #: 144863	Serial #:
Probe: 44-9	Probe:
Serial #: 037047	Serial #:
Cal Due: 10/5/13	Cal Due:
Bkgd: 45	Bkgd:

Incoming Survey of excavation walkway

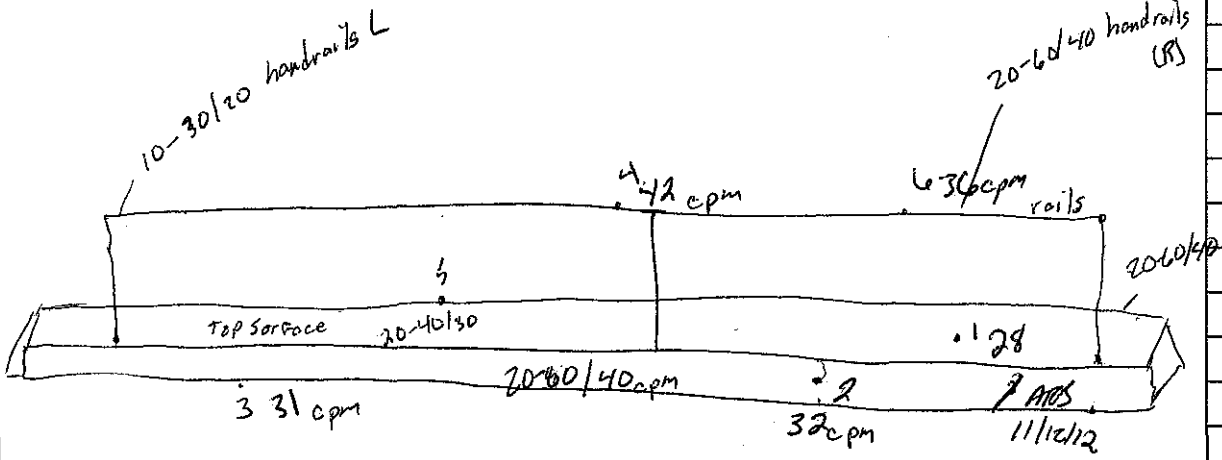

Plywood sheets

20-60 / 40cpm

Smear Results

Smear	Location	α cpm (2 min)	βγ cpm (2 min)	α dpm	βγ dpm
1	metal walkw.	0	82		
2	Sidewall (visable)	1	82		
3	Bottom of walkway (dirt)	1	96		
4	handrail (R)	1	86		
5	Bottom of walkway	1	86		
6	handrail (L)	2	69		
7	plywood	0	82		

Counter: 2929 w/ 43-10-1

Serial # 152268 156426 Cal Due: 10/24/13

Bkg AMS 11/14/12	Efficiency
α = ~~0~~ 0	α = 0.348
βγ = ~~22~~ 82	βγ = 0.184

AMS 11/14/12.

NF-IN-13

Name: [redacted]

Date: 11/12/12

Comments: NF-IN-0014

URS Survey

Site Name: NFSS

Location: Excavator Bucket

Denotes Smear Location

* Denotes Contact Readings

All Readings in cpm unless other wise noted

Meter:	2221
Serial #:	144863
Probe:	44-9
Serial #:	37047
Cal Due:	10-5-13
Bkgd:	37

Meter:	
Serial #:	
Probe:	
Serial #:	
Cal Due:	
Bkgd:	

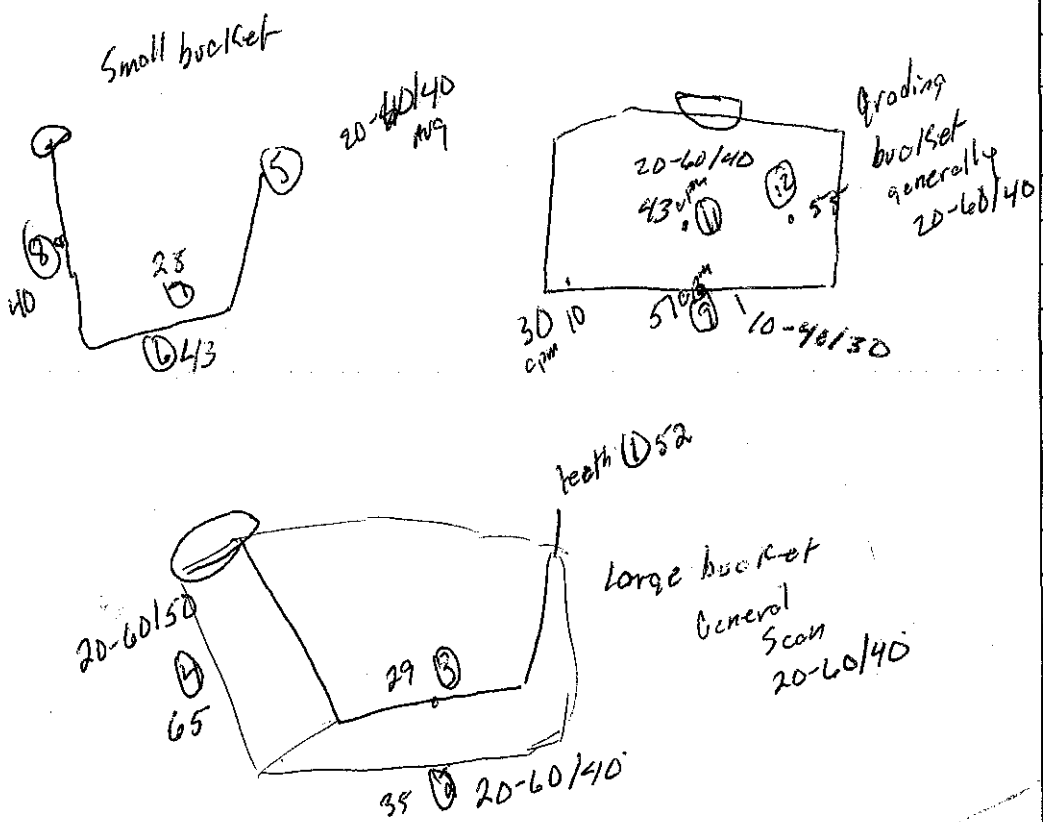

Smear Results

Smear	Location	α cpm	βγ cpm	α dpm	βγ dpm
1	teeth large bucket	0	84		
2	Bottom	0	67		
3	inside	0	83		
4	Back	0	78		
5	teeth Small bucket	0	71		
6	bottom	0	67		
7	inside	1	77		
8	back	0	85		
9	teeth Crusher	0	90		
10	bottom	1	67		
11	inside	0	71		
12	back	0	74		

Counter: 2929/43-10-1

Serial # 152268/156426 Cal Due: 10-24-13

	Bkg		Efficiency
α =	0	α =	0.348
βγ =	82	βγ =	0.184

11-14

NF-IN-14

Name: [redacted]

Date: 11/13/12

Comments: NF-IN-015

URS Survey

Site Name: NFSS

Location: Excavator

Denotes Smear Location

* Denotes Contact Readings

All Readings in cpm unless other wise noted

Meter: 2224	Meter: 2929
Serial #: 144863	Serial #: 152268
Probe: 44-9	Probe: 43-10-1
Serial #: 37047	Serial #: 156426
Cal Due: 10-5-13	Cal Due: 10-24-13
Bkgd: 32.	Bkgd: See Below (11-15)

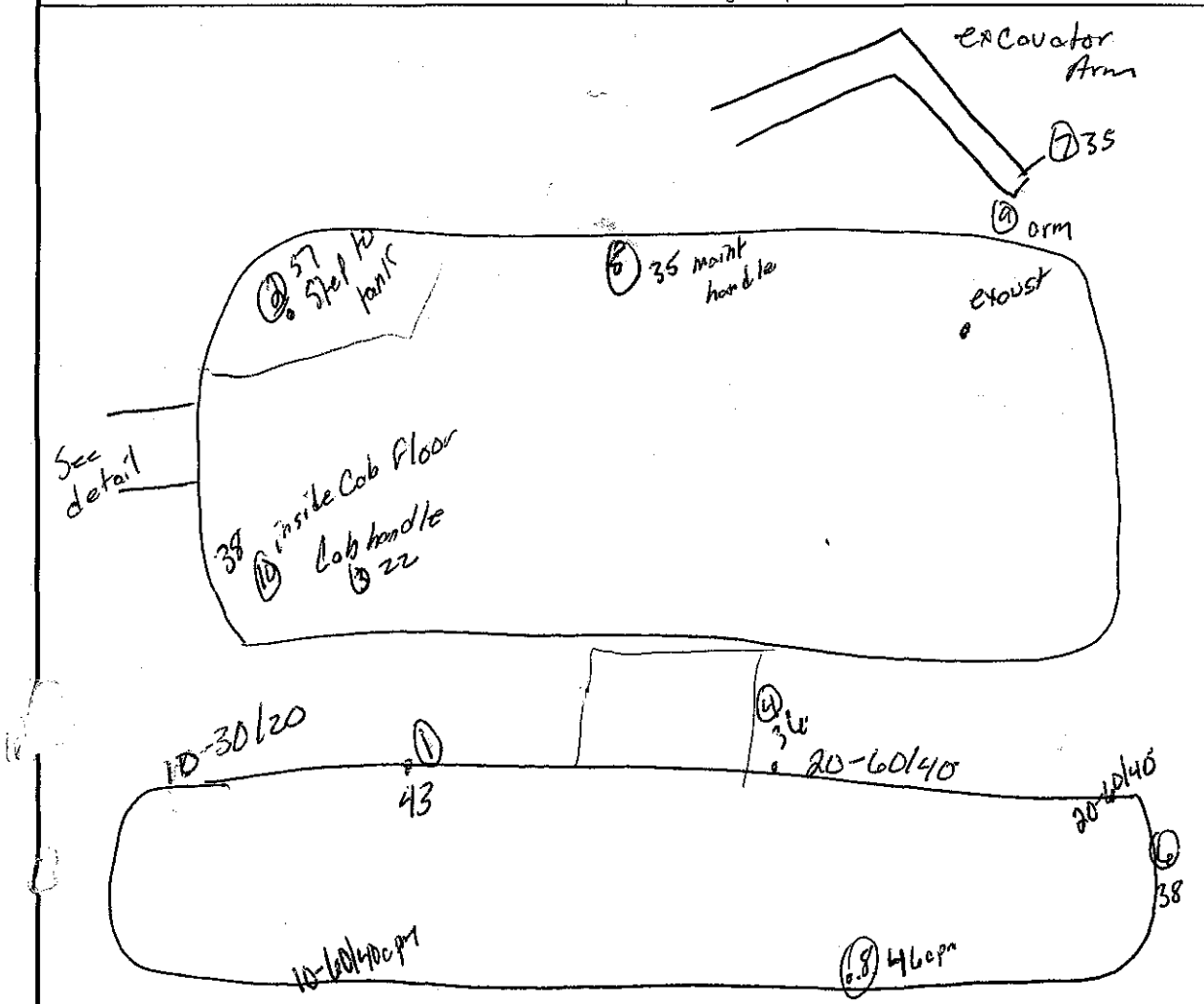

Smear Results 2 min

Smear	Location	α cpm	βγ cpm	α dpm	βγ dpm
1	track right	0	65		
2	Swelling Step	1	86		
3	Cab handle	0	72		
4	track left	1	75		
5	Maintance handle	0	98		
6	track left	1	49		
7	Arm bucket Connect	0	77		
8	undersid track L	0	75		
9	Arm Connection	1	86		
10	Cab Floor	0	73		

Counter: 2929/43-10-1

Serial # 152268/156426 Cal Due: 10-24-13

Bkg		Efficiency	
α =	0	α =	.348
βγ =	74	βγ =	.184

NF-IN-15

Name: [redacted]

Date: 11/13/12

Comments: NF-IN-016

URS Survey

Site Name: NFSS

Location: trench box incoming

Denotes Smear Location

* Denotes Contact Readings

All Readings in cpm unless other wise noted

Meter: 2221/449 Serial #: 148863 Probe: 449 Serial #: 37047 Cal Due: 10-5-13 Bkgd: 33

Meter: 2929 / 43-10-1 Serial #: 137620 Probe: 43-10-1 Serial #: 203054 Cal Due: 10-24-13 Bkgd: See below (11-14)

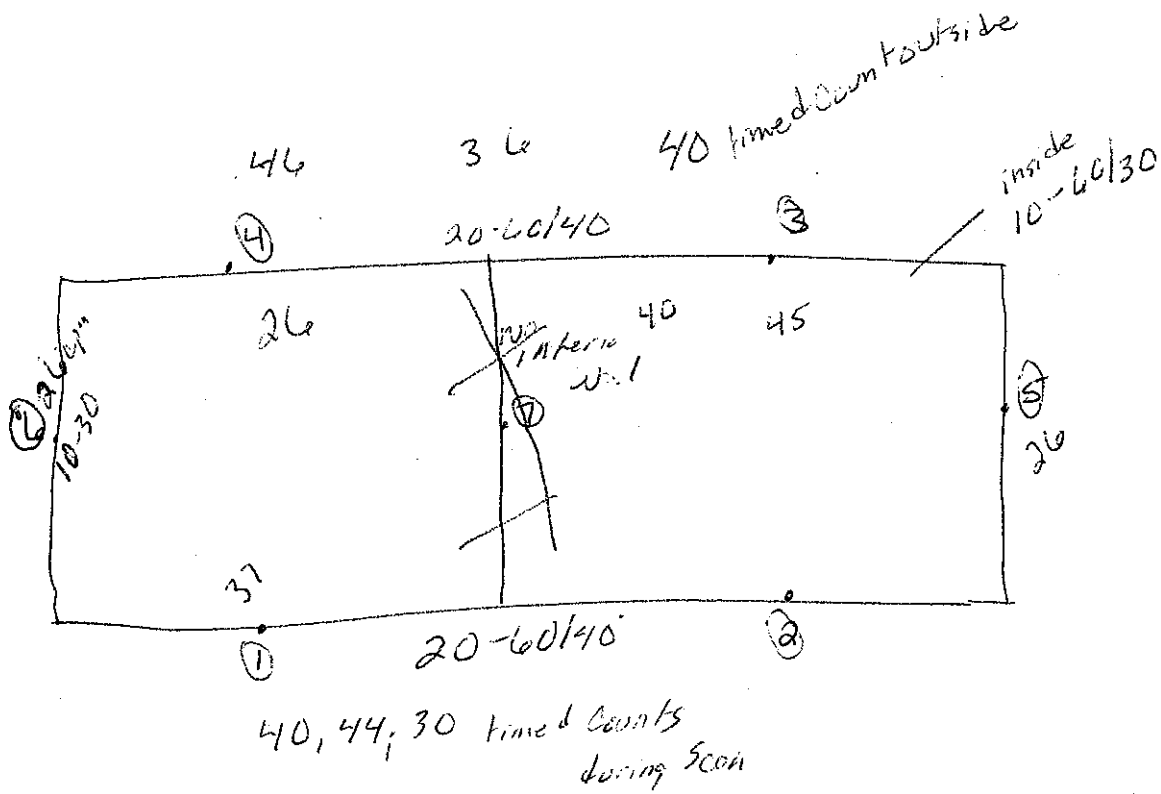

trench box top view

Smear Results

Smear	Location	α cpm (2min)	βγ cpm	α dpm	βγ dpm
1	inside face L	0	58		
2	outside face L	0	59		
3	inside face R	2	62		
4	outside face R	1	64		
5	Support	1	63		
6	Support	2	62		
7	Support lifting	0	66		

Counter: 2929 / 43-10-1

Serial # 137620/203054 Cal Due: 10-24-13

	Bkg	Efficiency
α =	1	.328
βγ =	67	.185

11-14

NF-IN-016

Project NFSS

Contract URDD.IDWAIE09122153

Survey Type In Coming

Survey ID NF-IN-17

Direct Scan		
Instrument	2221 / 44-9	
Serial#	144863	37047
Cal Due	10/5/13	
Bkg	45	
Units	[redacted]	
Tech	[redacted]	
Signed	[redacted]	
Date	11/12/12	

Smear Collection	
Area (cm2)	100
Tech	[redacted]
Signed	[redacted]
Date	11/12/12

Smear Counting		
Instrument	2929	45-10-1
Serial#	152268	156426
Cal Due	10/24/13	
Bkg (cpm)		
alpha [redacted]	~~0.348~~ 11/14/12	beta ~~0.184~~ 11/14/12 [redacted]
Efficiency (%)		
alpha	0.348	beta 0.184
Tech		
Signed	[redacted]	
Date	11/13/12	

2 min. 11/14/12

Item #	Description	Direct Scan low	Direct Scan high	Direct Scan avg	Smear#	cpm alpha	cpm beta	dpm alpha	dpm beta	notes
436	Cooler	20	40	30	436	1	79	[redacted]	[redacted]	Counted 11/13/12
437	↓	20	40	30	437	11	90	[redacted]	[redacted]	*recounted 11/13/12
438		20	60	30	438	0	69	[redacted]	[redacted]	Counted 11/13/12
439		20	40	30	439	5	86	[redacted]	[redacted]	*
440	↓	20	40	30	440	5	91	[redacted]	[redacted]	*
								[redacted]	[redacted]	
					437	1	79	[redacted]	[redacted]	recount on 11/13/12
					439	1	74	[redacted]	[redacted]	↓
					440	1	66	[redacted]	[redacted]	

NF-IN-17

Project NFSS

Contract URDD.IDWAIE09122153

Survey Type Russo equipment

Survey ID NF-IN-018

Direct Scan		Smear Collection		Smear Counting	
Instrument	2221 - 44-9	Area (cm2)	100	Instrument	2929/44-10-1
Serial#	144863/37047	Tech	[redacted]	Serial#	137620/203054
Cal Due	10-5-13	Signed	[redacted]	Cal Due	10-24-13
Bkg	45	Date	11-13-12	Bkg (cpm)	
Units	[redacted]			alpha	1 beta 67
Tech	[redacted]			11-14 Efficiency (%)	
Signed	[redacted]			alpha	.328 beta .185
Date	11/13/12			Tech	[redacted]
				Signed	[redacted]
				Date	11-14-12

Item #	Description	Direct Scan low	Direct Scan high	Direct Scan avg	Smear#	cpm alpha	cpm beta	dpm alpha	dpm beta	notes
1	wheel barrow	20	60	50	1	1	62	[redacted]		
2	Shovel Short	20	80	40	2	2	55			
3	Shovel	20	60	40	3	0	67			
4	pipe wrench	20	40	30	4	0	61			
5	pipe wrench	20	40	30	5	0	65			
6	hammer	20	40	30	6	0	61			
7	Brush	20	60	40	7	1	68			
8	Drill	20	60	40	8	2	64			
9	Drill box	20	60	40	9	0	75			
10	Blue tubing	60	120	80	10	0	62			
11	handle	20	40	30	11	1	99			
12	white tub	20	60	40	12	0	54			

NF-IN-18

NF-EX-019

Name: [redacted] Signature: [redacted] Date: 11/13/12 Comments:	**Blank Map** Location: PE3 ◯ Denotes Smear Location * Denotes Contact Readings All Readings in cpm unless other wise noted	Meter: 3221 / 44-10 Serial #: 147528 Cal Due: 10-5-13 Bkg: 11153 Counter: [redacted] Serial #:	Meter: Serial #: Cal Due: Bkg: Counter: Cal Due: [redacted]

Excavation Soil Scan

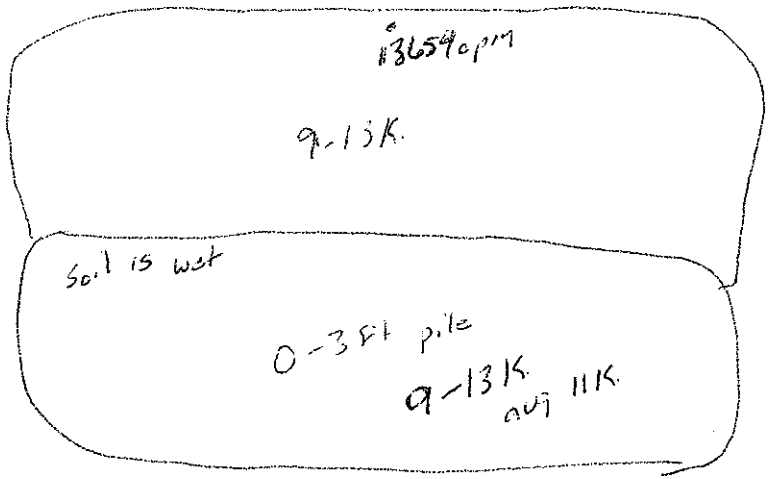

NF-EX-19

NF-EX-020

Name: [redacted] Signature: Date: 11/3/12 Comments:	**Blank Map** Location: PE3 ◯ Denotes Smear Location * Denotes Contact Readings All Readings in cpm unless other wise noted	Meter: 2221/44-10 Serial #: 147508 Cal Due: 10-5-13 Bkg: 11153 Counter: Serial #: [redacted]	Meter: Serial #: Cal Due: Bkg: Counter: Cal Due: [redacted]

Excavation

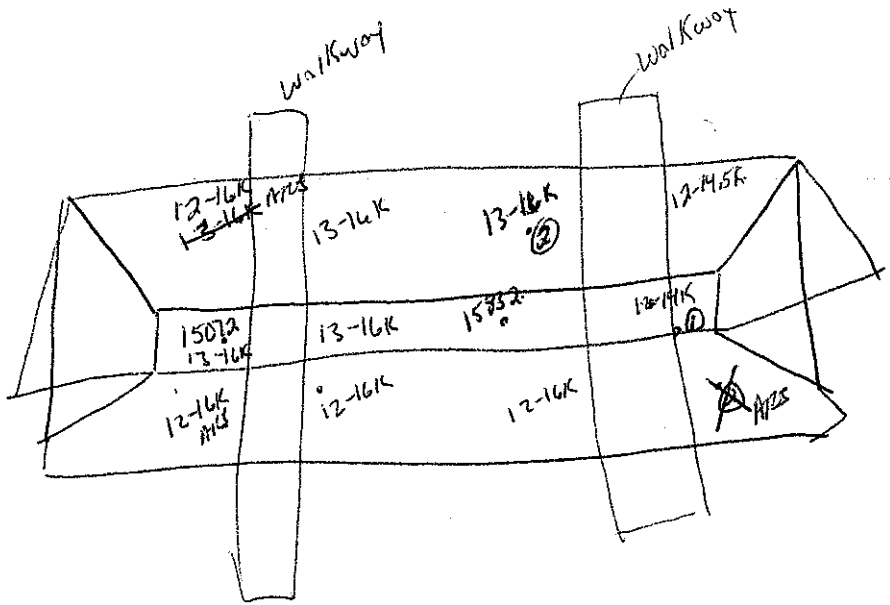

	1	13673 cpm
top of pipe	2	10775 cpm

NF-EX-20

NF-~~ES~~ EX-21

Name: [redacted]	**Blank Map**	Meter: 2221 / 44-10	Meter:
Signatu[redacted]	Location: Excavation PE3 and Spoils	Serial #: 147508	Serial #:
Date: 11/14/2012		Cal Due: 10/5/13	Cal Due:
Comments:	⬭ Denotes Smear Location	Bkg: 11153	Bkg:
	* Denotes Contact Readings	Counter:	Counter:
	All Readings in cpm unless other wise noted	Serial #:	Cal Due:

Excavation Spoils 11/14/12

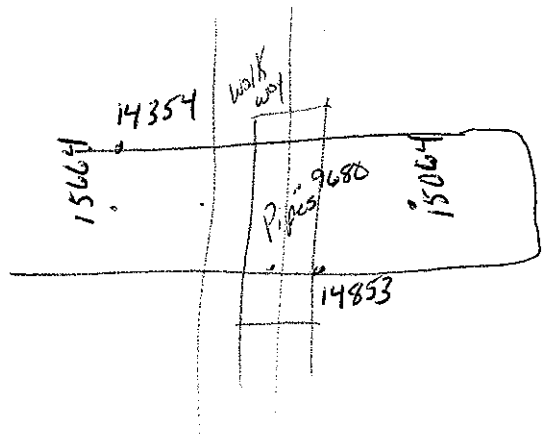

excavation sidewalls 10-15K/13

Bottom 9-15/13K

Sediment from pipe 1 20-80 cpm/44

Pipe 2 mostly scale 20-60/40

pipe 3 sediment Very wet 20-40/30

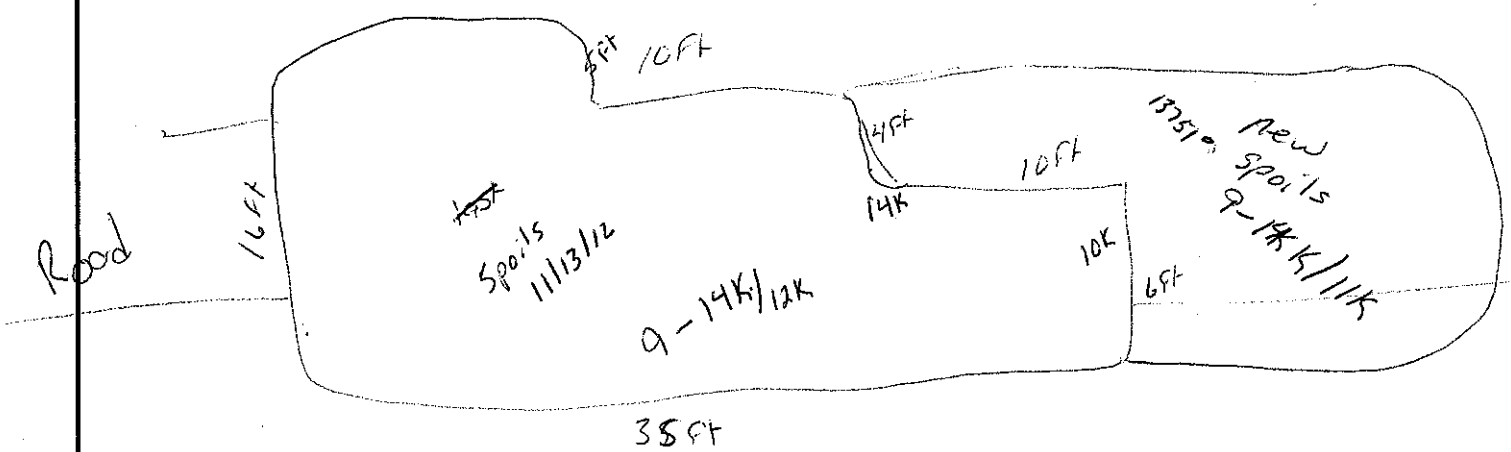

NF-EX-21

Project NFSS

Contract URDD.IDWAIE09122153

Survey Type Incoming Coolers

[redacted]

Survey ID NF-IN-1722

Direct Scan	
Instrument	2221 / 44-9
Serial#	144962 / 37040
Cal Due	10/5/13
Bkg	37
Units	[redacted]
Tech	[redacted]
Signed	[redacted]
Date	11/14/12

Smear Collection	
Area (cm2)	100
Tech	[redacted]
Signed	[redacted]
Date	11/14/12

Smear Counting			
Instrument	8929 / 43-10-1		
Serial#	137620 / 203054		
Cal Due	10-24-13		
	Bkg (cpm)		
alpha	0	beta	59
	Efficiency (%)		
alpha	.328	beta	.185
Tech	[redacted]		
Signed	[redacted]		
Date	11-15-12		

Item #	Description	Direct Scan low	Direct Scan high	Direct Scan avg	Smear#	cpm alpha	cpm beta	dpm alpha	dpm beta	notes
441	Coolers	20	40	30	441	1	78	[redacted]	[redacted]	
442		20	40	30	442	1	58			
443		20	40	30	443	0	68			
444		20	50	40	444	1	72			
445		20	40	30	445	0	61			
446		20	40	30	446	1	55			
447		20	60	40	447	0	62			
448		20	60	40	448	0	70			
449		20	60	40	449	1	55			
450		20	60	50	450	1	55			
451		20	60	40	451	0	60			
452		20	60	40	452	0	59			
453		20	60	40	453	2	70			
454		20	60	50	454	0	61			
455		20	60	40	455	0	58			

NF-IN-22

NF-OT-23

Name: [redacted]

Date: 11-14-12

Comments: Outgoing sample coolers

URS Survey

Site Name: NFSS

Location: NF-OT-23

○ Denotes Smear Location

* Denotes Contact Readings

All Readings in cpm unless other wise noted

Meter: 125	Meter: 12
Serial #: 160883	Serial #: 102868
Probe: NA	Probe: 44-9
Serial #: NA	Serial #: 35530
Cal Due: 5-13-13	Cal Due: 9/18/2013
Bkgd: 3 µR/hr	Bkgd: 31 cpm

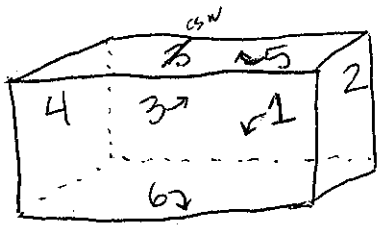

416

side	µR/hr ~~416~~	Cpm
1	3	40, 60, 50
2	3	20, 40, 30
3	3	20, 40, 30
4	4	20, 60, 40
5	4	40, 60, 50
6	3	20, 40, 30

440

SIDE	µR/hr	Cpm
1	3	40, 60, 50
2	2	20, 40, 30
3	3	30, 50, 40
4	3	30, 50, 40
5	4	20, 60, 40
6	4	20, 40, 30

Smear Results

Smear	Location	α cpm	βγ cpm	α dpm	βγ dpm
416	Surface 5	9	38		
440	Surface 1	6	49		

Counter: 2929 W 43-10-1

Serial # 137620/PR203054 Cal Due: 10-2413

9

Bkg

α = 1 + AKS 11/14/12

βγ = 39 ~~67~~ AKS 11/14/12

Efficiency

α = .328

βγ = .185

11-14-12

NF-OT-23

NF-OT-24

Name: [redacted]

Date: 11/15/12.

Comments:

URS Survey

Site Name: NRSS

Location: Cooler Shipment out

Denotes Smear Location

* Denotes Contact Readings

All Readings in cpm unless other wise noted

Meter: 2221
Serial #: 144863
Probe: 44-9
Serial #: 37047
Cal Due: 10/5/13
Bkgd: 43

Meter: ~~16860~~ 125
Serial #: 16860
Probe: N/A
Serial #:
Cal Due: 5/8/13
Bkgd: 3

Excavation Cooler Sample Shipment

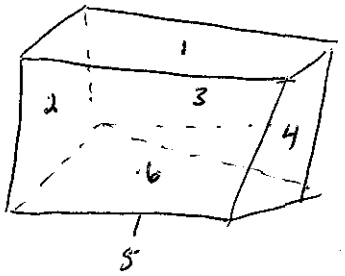

Smear Results

Smear	Location		α cpm (1 min)	βγ cpm	α dpm	βγ dpm
4350	Side		1	49		
4390 ~~436~~	top		1	21		
4260	handle	*	0	47		
4200	top	*	0	41		
4150	Bottom	*	0	40		
4440	Side		7	49		

Cooler 435

Side	uR/h	Cpm
1 top	4	20-40/30
2	4	20-40/30
3	4	20-40/30
4	4	20-40/30
5	4	20-40/30
6 Bottom	3	20-60/40

Cooler 439

uR/h	Cpm
3	20-40/30
4	20-40/30
3	20-60/50
4	20-60/50
3	20-40/30
4	20-40/30

Cooler 426

uR/h	Cpm
3	20-50/40
4	20-60/40
4	20-80/60
3	20-60/40
4	20-60/40
3	20-40/30

Cooler 420

Side	uR/h	Cpm
1	4	20-60/40
2	4	20-60/40
3	4	20-80/50
4	3	20-60/40
5	4	20-60/40
6	3	20-40/30

Cooler 415

uR/hr	Cpm
3	20-60/40
3	20-60/40
4	20-60/40
4	20-60/40
4	20-40/30
3	20-40/30

Cooler 444

uR/h	Cpm
4	20-60/40
3	20-60/40
3	20-60/40
3	20-60/40
3	20-60/40
3	20-60/40 *

Counter: 2929/43-10-1
Serial # 137620/203054 Cal Due: 10-24-13
(n-19) → Bkg

	Bkg	Efficiency
α =	0	0.328
βγ =	27	0.185

Counter: 2929/43-10-1 Serial#: 152268/156426
Cal Due: 10-24-13 Eff α = 0.348 Bkg α =
βγ = 0.184 βγ =

NF-OT-24

NF-Ex-25

Name: [redacted]

Date: 11/15/12

Comments: General excavation Control with trench box

URS Survey

Site Name: PE3

Location: Excavation around 36" pipe

Denotes Smear Location

* Denotes Contact Readings

All Readings in cpm unless other wise noted

Meter:	2221
Serial #:	147508
Probe:	44-10
Serial #:	149451
Cal Due:	10/5/13
Bkgd:	11873

Meter:	
Serial #:	
Probe:	
Serial #:	
Cal Due:	
Bkgd:	

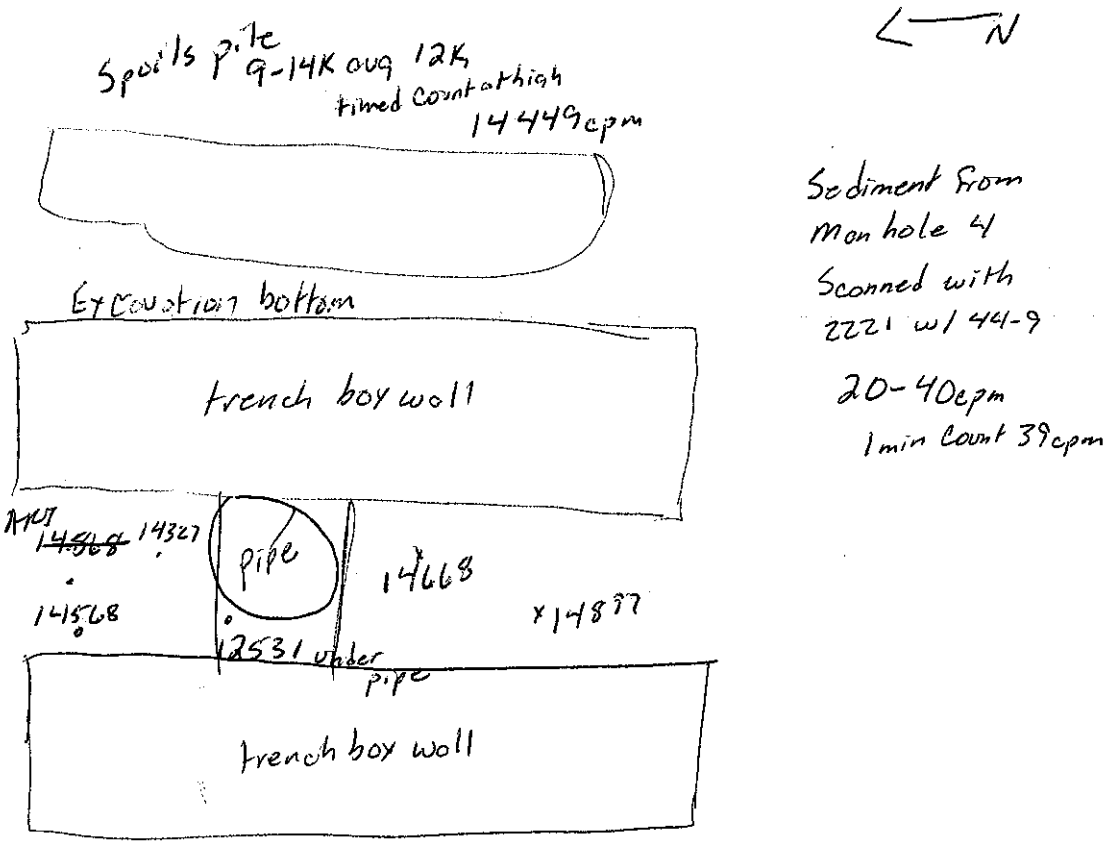

Smear Results

Smear	Location	α cpm	βγ cpm	α dpm	βγ dpm

Counter:

Serial #: Cal Due:

Bkg	Efficiency
α =	α =
βγ =	βγ =

NF-EX-25

Project NFSS
Contract URDD.IDWAIE09122153
Survey Type Cooler outgoing

Survey ID NF-OT-26

Date 11/15/12

Direct Scan		Dose Rate		Smear Counting	
Instrument	2221-144-9	Instrument	~~16083~~ 125	Inst #1	2929-43-10-1 (orange)
Serial#	144863 / 37047	Serial#	16083	Serial#	152268 / 156426
Cal Due	11/5/13	Cal Due	5/6/13	Cal Due	10/24/13
Bkg	44	Bkg	3	Inst #2	2929 / 43-10-1 Green
				Serial#	137620 203054
Tech	[redacted]	Signed	[redacted]	Cal Due	10/24/13

Cooler #	Units	1 Top	2 Front	3 Right	4 Left	5 Back	6 Bottom	Notes	Smear#	Counter 1 or 2	cpm alpha	cpm beta	Ok to release
424	cpm	20-60/40	20-60/40	20-60/40	20-80/50	20-60/40	20-40/30		4240	1	9	57	✓
	uR/h	4	4	3	4	3	4						
445	cpm	20-60/40	20-60/40	20-60/40	20-40/30	20/40/30	20-40/30		4450	1	0	63	✓
	uR/h	3	3	4	3	3	3						
448	cpm	20-40/30	20-60/40	20/60/40	20-40/30	20-60/40	20-40/30		4480	1	4	57	✓
	uR/h	3	3	3	4	3	3						
431	cpm	20-60/40	20-60/40	20-40/30	20-60/40	20-60/40	20-40/30		4310	MPS ~~2~~ 1	8	46	✓
	uR/h	3	3	3	3	3	3						
442	cpm	20-60/40				20-80/50	20-40/60		4420	1	5	58	✓
	uR/h	3	3	3	3	3	3						
433	cpm	20-80/40 ~~20-40/60~~	20-60/40	20-60/40	20-60/40	20-60/40	20-60/40		4330	1	4	63	✓
	uR/h	MPS 11/15/12 3	3	3	3	3	3						
	cpm												
	uR/h												
	cpm												
	uR/h												

NF-OT-26

Project NFSS
Contract URDD.IDWAIE09122153
Survey Type Cooler outgoing

Survey ID NF-OT-27

Date 11/16/2012

Direct Scan		Dose Rate		Smear Counting	
Instrument	12/44-9	Instrument	2221/44-10	Inst #1	2929/43-10-1
Serial#	102868/35530	Serial#	~~44-10~~ 147508/149451	Serial#	137620/203054
Cal Due	9/18/2013	Cal Due	10/5/13	Cal Due	10-24-13
Bkg	27	Bkg	4956	Inst #2	
				Serial#	
Tech	[redacted]	Signed	[redacted]	Cal Due	

Cooler #	Units	1 Top	2 Front	3 Right	4 Left	5 Back	6 Bottom	Notes	Smear#	Counter 1 or 2	cpm alpha	cpm beta	Ok to release
446	cpm	20-40/30	20-40/30	0-20/10	20-40/30	0-20/10	20-40/30	bottom	4460	1	1	35	Ok
	~~cpm~~ uR/h	5644	5938	6140	5734	7466	6182						
417	cpm	20-40/30	20-40/30	0-20/30	20-40/30	20-40/30	20-40/30	bottom	4170	1	0	28	Ok
	uR/h	5862	6264	5666	5298	316282	5568						
	cpm												
	uR/h												
	cpm												
	uR/h												
	cpm												
	uR/h												
	cpm												
	uR/h												
	cpm												
	uR/h												
	cpm												
	uR/h												

NF-OT-27

Name: [redacted]

Date: 11-16-12

Comments: water tanks, poly, near Barn

URS Survey

Site Name: NFSS

Location: NF-RT-28

Denotes Smear Location

* Denotes Contact Readings

All Readings in cpm unless other wise noted

Meter: 12
Serial #: 162868
Probe: 44-9
Serial #: 35530
Cal Due: 9/18/2013
Bkgd: 27

Meter: [redacted]
Serial #:
Probe:
Serial #:
Cal Due:
Bkgd:

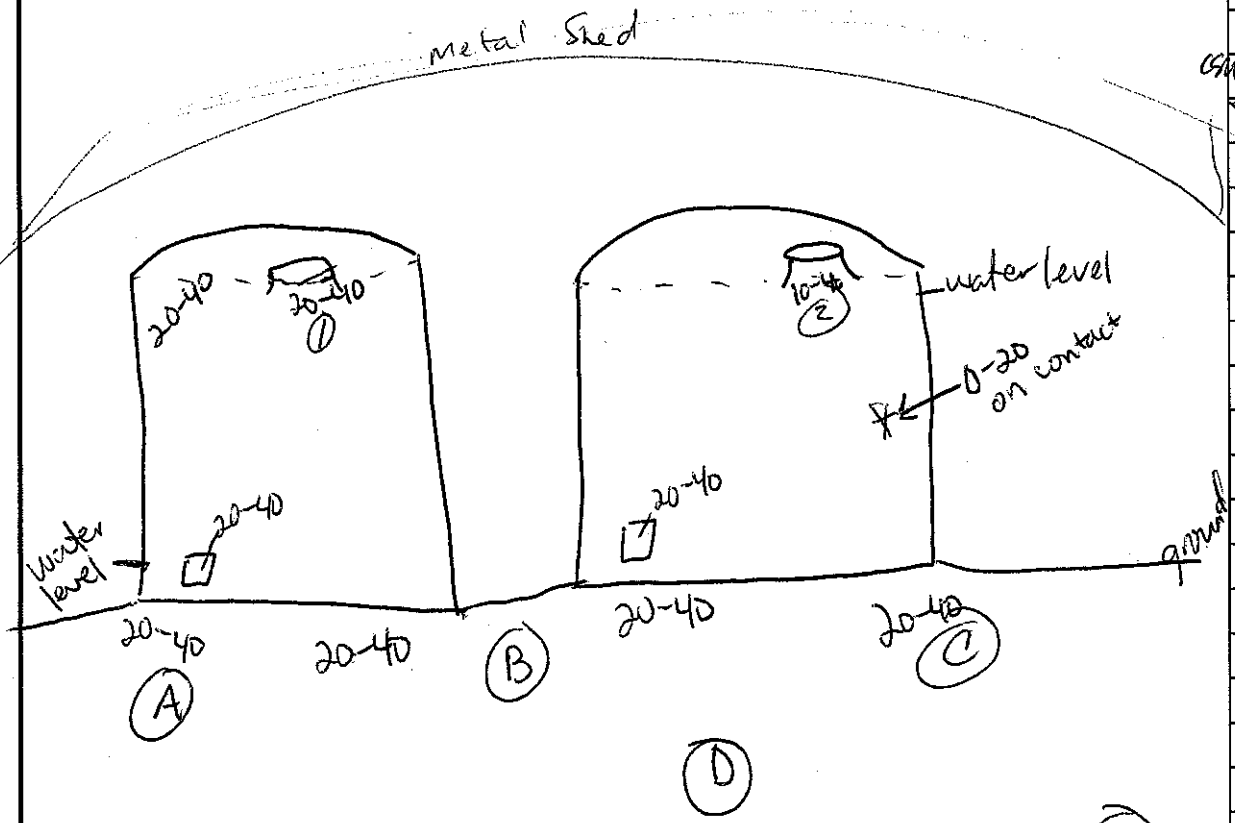

A = 3500-5000 cpm/4200 cpm
B = 3500-4500 cpm/4000 cpm
C = 3500-5000 cpm/4400 cpm
D = 3500-5000 cpm/4100 cpm
E = 3500-4500 cpm/4000 cpm

2221/44-10

Smear Results

Smear	Location	α cpm	βγ cpm	α dpm	βγ dpm
~~5~~	Left Tank inlet	4	87		
CSW ~~6~~	Right tank inlet	1	77		
All smears recounted on 11-17-12					
5	left tank inlet	2	98		
6	Right Tank inlet	0	86		

Counter: 2929/43-10-1
Serial # 152268/156426 Cal Due: 10-24-13

	Bkg 11/14	Bkg 11/17	Efficiency
α =	0	0	α = 0.348
βγ =	60	79	βγ = 0.184

NF-RT-28 SN 147508/149457 Bkg by portapotty 8000 cpm

Name: [redacted]

Date: 11-16-12

Comments: water tanks, excavation pumped, by fence

URS Survey

Site Name: NESS

Location: NF-RT-28

◯ Denotes Smear Location

* Denotes Contact Readings

All Readings in cpm unless other wise noted

Meter: 12
Serial #: 102868
Probe: 44-9
Serial #: 33530
Cal Due: 9/18/2013
Bkgd: 27

Meter: [redacted]
Serial #:
Probe:
Serial #:
Cal Due:
Bkgd:

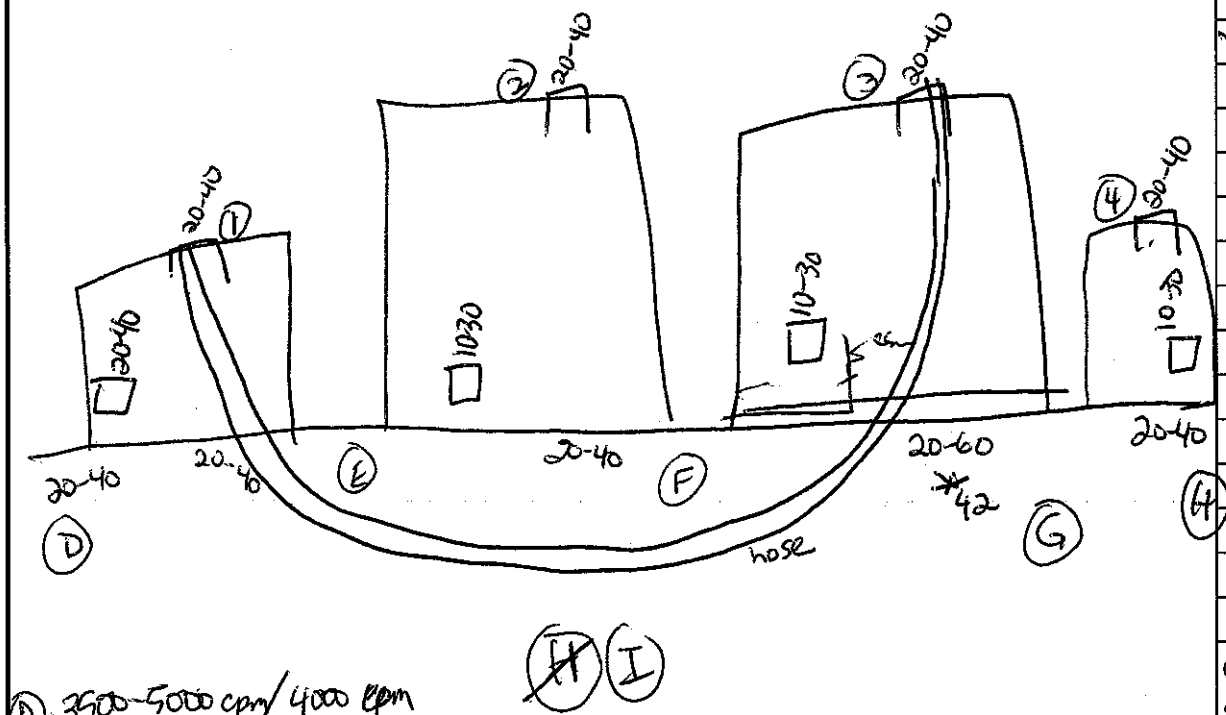

D 3500-5000 cpm/4000 cpm
E 3500-4500 cpm/4100 cpm
F 3000-4200 cpm/3800 cpm
G 3000-4000 cpm/3600 cpm
H 3000-5000 cpm/3900 cpm
I 3500-4500 cpm/4000 cpm

2221/44-10
147508/149451 Cal due 10/5/13

Smear Results

Smear	Location	α cpm	βγ cpm	α dpm	βγ dpm
1	Tank left ~~right~~ SW	2	79		
2	middle left	23	101		
3	middle right	6	83		
4	Tank right	12	89		
	All smears recounted on 11-17-12				
1	tank left	0	68		
2	middle left	3	81		
3	middle right	0	75		
4	tank right	2	81		

Counter: 2929/43-10-1

Serial # 152268/156426 Cal Due: 10-24-13

Bkg		Efficiency	
α =	11/17 0 / 11/16 0	α =	0.348
βγ =	71 / 60	βγ =	0.184

NF-FX-29.

Name: [redacted] Signature: Date: 11/16/12 Comments:	**Blank Map** Location: PE3 excavation spoils ◯ Denotes Smear Location * Denotes Contact Readings All Readings in cpm unless other wise noted	Meter: 2221 Serial #: 147508 ~~Cal Due~~ Probe: 44-10 Bkg: 11874 ~~Counter~~ Sn: 1494151 ~~Serial #~~: 10/5/13. Cal due	Meter: Serial #: Cal Due: Bkg: Counter: Cal Due:

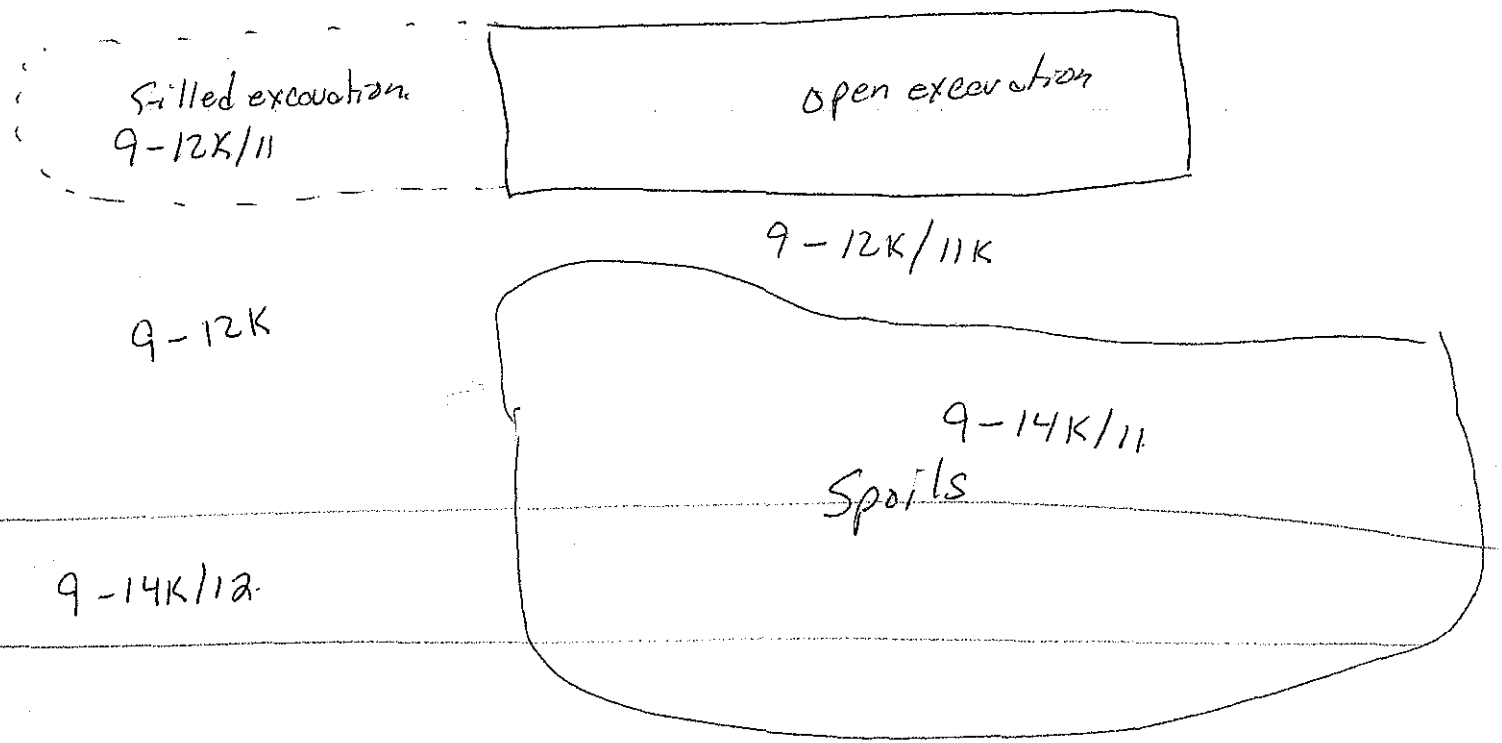

NF-OT-30

Name: [redacted]

Date: 11/17/2012

Comments:

URS Survey

Site Name: NFSS

Location: Pipe Casing Outgoing

Denotes Smear Location

* Denotes Contact Readings

All Readings in cpm unless other wise noted

Meter: 2221
Serial #: 144863
Probe: 44-9
Serial #: 37047
Cal Due: 10/5/13
Bkgd: 39

Meter:
Serial #:
Probe: [redacted]
Serial #:
Cal Due:
Bkgd:

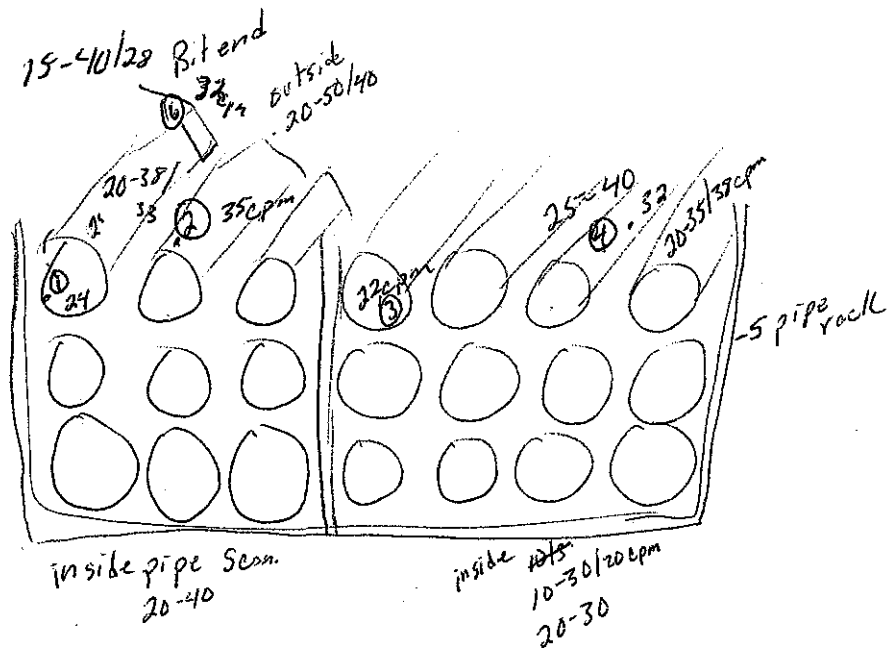

Smear Results

Smear	Location	α cpm	βγ cpm	α dpm	βγ dpm
1	inside Casing	0	79		
2	outside Casing	1	56		
3	inside	1	78		
4	outside Casing	0	75		
5	rock	1	65		
~~6~~	Bit	0	56		

Counter: 2929 | 43-10-1

Serial # 137620 203054 Cal Due: 10/24/13

	Bkg	Efficiency
α =	0	0.328
βγ =	85	0.185

NT-RT-31

Name: [redacted]

Date: 11/18/13

Comments: Drilling Waste Drums

URS Survey

Site Name: NFSS

Location: Decon Staging area

Denotes Smear Location

* Denotes Contact Readings

All Readings in cpm unless other wise noted

Meter: 2221	Meter: 2221
Serial #: 144863	Serial #: 147508
Probe: 44-9	Probe: 44-10
Serial #: 37047	Serial #: 149451
Cal Due: 10/15/13	Cal Due: 10/5/13
Bkgd: 4694	Bkgd: 25

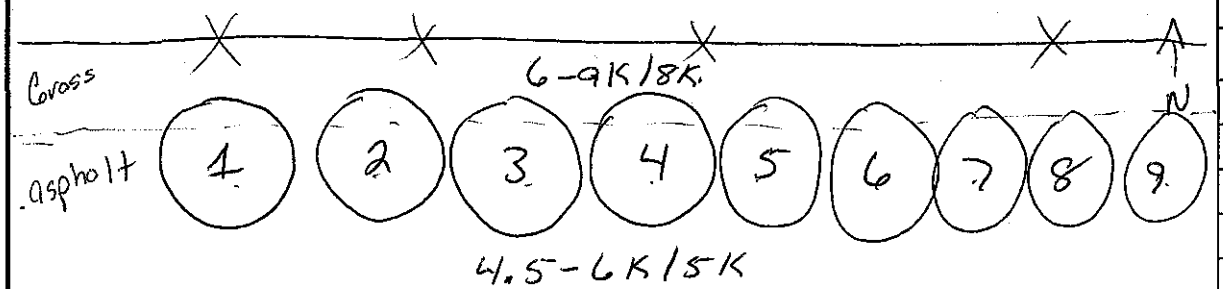

Survey Drum #	cpm 44-10 top	44-9 Scan top	Sides
1	5491	20-60/40	20-50/38
2	6484	20-80/48	10-60/38
3	5981	20-40/30	15-70/46
4	6472	20-60/46	20-80/32
5	6027	20-70/53	20-50/42
6	6320	20-40/29	20-60/44
7	6338	20-60/38	20-60/39
8	6162	20-70/42	20-50/27
9	5982	30-60/41	20-70/42

Smear Results

Smear	Location	α cpm	βγ cpm	α dpm	βγ dpm
1	Side near bottom	3	59		
2	top	0	78		
3	Side on mud	0	64		
4	Side	1	82		
5	top	0	64		
6	Side	1	57		
7	bottom rim	0	63		
8	top rim	1	75		
9	Bottom rim	3	69		

Counter: 2929 - 43-10-1

Serial # 137620/203054 Cal Due: 10/24/13

Bkg	Efficiency
α = 1	α = .328
βγ = 57	βγ = 0.185

NT-RT-31
11/18/2012 ALJones

Survey	Drum #	Date	label
	1	11/15/12	Soil mw949
	2	11/15/12 + 11/16/12	Soil and liners mw949 + mw948
	3	11/15/12	mw 949 Soil
	4	11/13/12	Soil + liners mw957 + mw958
	5	11/11/12	Soil + liners mw950 + mw960 ~~Soil~~
	6	11/10/12 11/11/12	mw951 and mw950 Soil + Liners
	7	11/12/12	Soil + liners mw 959 + mw956
	8	11/14/12	mw946 + mw947 Soil + liners

Project NFSS
Contract URDD.IDWAIE0912263
Survey Type Cooler outgoing
Survey ID NF-OT-32.
Date 11/18/12.

Direct Scan		Dose Rate		Smear Counting	
Instrument	2221 44-9	Instrument	2221 w/ 4410	Inst #1	2929 / 43-10-1
Serial#	144863 37047	Serial#	147508 / 149451	Serial#	~~152229~~ 152268 / 156426
Cal Due	10/5/13	Cal Due	10/5/13	Cal Due	10/24/13
Bkg	25	Bkg	4694	Inst #2	
Tech	[redacted]	Signed	[redacted]	Serial#	
				Cal Due	

Cooler #	Units	1 Top	2 Front	3 Right	4 Left	5 Back	6 Bottom	Notes	Smear#	Counter 1 or 2	cpm alpha	cpm beta	Ok to release
4122	cpm	20-60/40	20-60/40	20-60/40	20-60-40	20-60/40	20-40/30	~~4220~~	4220	1	0	38	✓
	uR/h	6452	6521	6666	6949	6457	6841						
4132	cpm	20-60/40	20-40/30	20-50/40	20-50/40	20-70/50	20-60/40	MIS ~~4320~~	4320	1	0	46	✓
	uR/h	6818	6375	6887	7260	6720	6769						
~~4411~~	cpm							~~4410~~	~~4410~~				
	uR/h												
	cpm												
	uR/h												
	cpm												
	uR/h												
	cpm												
	uR/h												
	cpm												
	uR/h												
	cpm												
	uR/h												

Project NFSS
Contract URDD.IDWAIE09122153
Survey Type Cooler outgoing

Survey ID NF-OT-33

Date 11/19/12

Direct Scan		Dose Rate		Smear Counting	
Instrument	2221 / 44-9	Instrument	2221 44-10	Inst #1	2929 43-104
Serial#	144863 37047	Serial#	147508 / 149451	Serial#	152268 156426
Cal Due	10/5/13	Cal Due	10/5/13	Cal Due	10/24/13
Bkg	~~4956~~ M13 42	Bkg	4956	Inst #2	
				Serial#	
Tech	[redacted]	Signed	[redacted]	Cal Due	

Cooler #	Units	1 Top	2 Front	3 Right	4 Left	5 Back	6 Bottom	Notes	Smear#	Counter 1 or 2	cpm alpha	cpm beta	Ok to release
441	cpm	20-40/30	20-40/30	20-60/40	20-60/40	20-60/40	20-40/30						
	uR/h	5190	5242	5346	4587	5167	5345	+	4410	1			
	cpm												
	uR/h												
	cpm												
	uR/h												
	cpm												
	uR/h												
	cpm												
	uR/h												
	cpm												
	uR/h												
	cpm												
	uR/h												

Project NFSS

Contract URDD.IDWAIE09122153

Survey Type Coolers Incoming

Survey ID NF-IN-34

Direct Scan		Smear Collection		Smear Counting	
Instrument	2221 / 44-9	Area (cm2)	100	Instrument	2929 - 43-104
Serial#	144863 37047	Tech	[redacted]	Serial#	152268 / 156422
Cal Due	10/5/13	Signed	[redacted]	Cal Due	10/21/13
Bkg	41	Date	11/19/12	Bkg (cpm)	
Units	[redacted]			alpha 0	beta 77
Tech	[redacted]			Efficiency (%)	
Signed	[redacted]			alpha 0.348	beta 0.184
Date	11/19/12			Tech	[redacted]
				Signed	[redacted]
				Date	11/19/12

Item #	Description	Direct Scan low	Direct Scan high	Direct Scan avg	Smear#	cpm alpha	cpm beta (ABS)	dpm alpha	dpm beta	notes
456	Coolers	20	60	40	456	0	83	[redacted]	[redacted]	
457		20	60	40	457	1 ~~1~~	~~76~~ 82			
458		20	60	40	458	0	85			
459		20	50	40	459	1	76			
460		20	40	30	460	0	85			
461		20	80	50	461	2	88			

NT-Ex-35

Name: [redacted]	**Blank Map**	Meter: 2221 / 44-10	Meter:
Signatu [redacted]		Serial #: 147508 / 149451	Serial #:
Date: 11/19/12	Location: NFSS PE3	Cal Due: 10/5/13	Cal Due:
Comments:	⬭ Denotes Smear Location	Bkg: 8436	Bkg:
	* Denotes Contact Readings	Counter:	Counter:
	All Readings in cpm unless other wise noted	Serial #:	Cal Due:

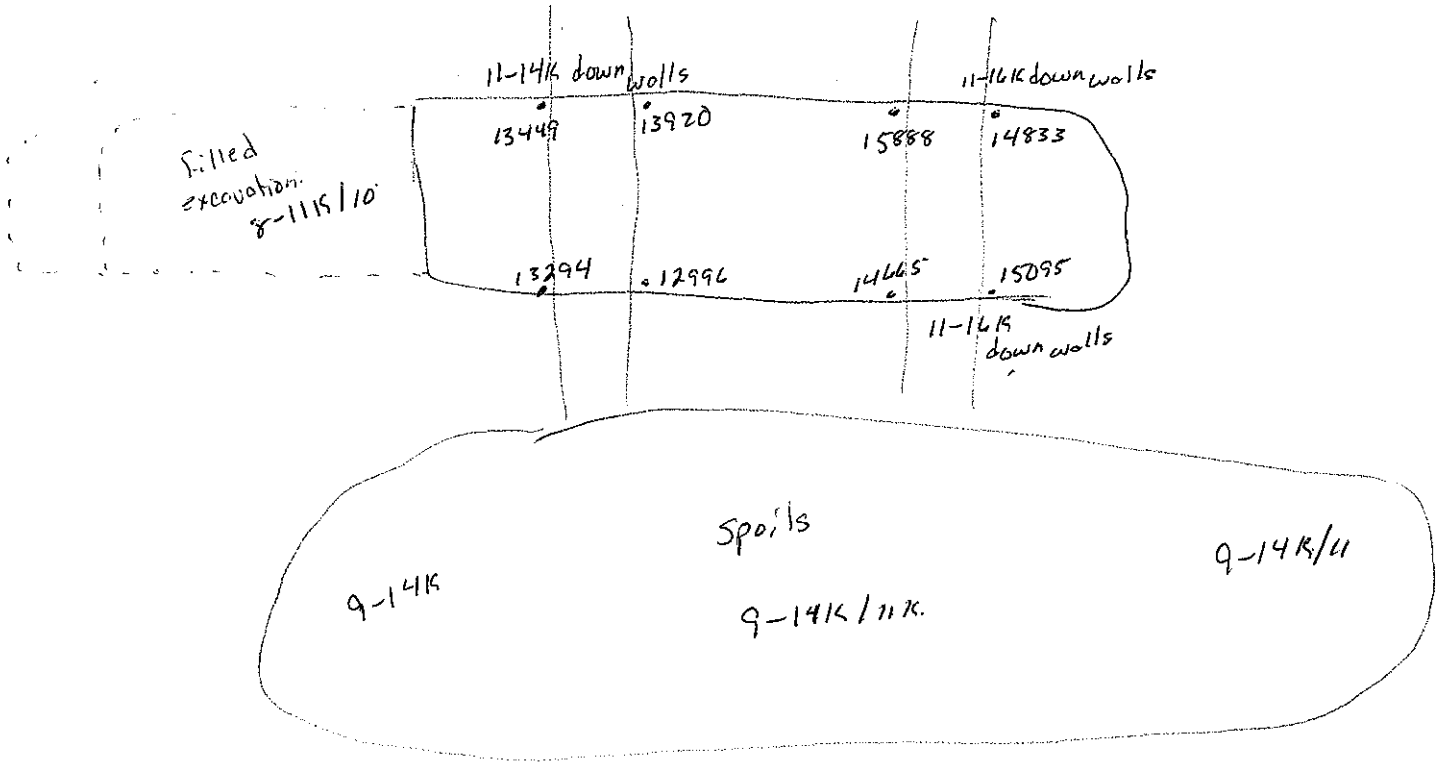

NE-RT-36

Name: [redacted]

Date: 11/19/12

Comments: Excavation Equipment post Decon and prior to PE2 Mob

URS Survey

Site Name: ~~PE3~~ NFSS

Location: PE3

◯ Denotes Smear Location

* Denotes Contact Readings

All Readings in cpm unless other wise noted

Meter: 2221 44-9	Meter:
Serial #: 144863 / 3704	Serial #:
Probe: 44-9	Probe:
Serial #: 37047	Serial #:
Cal Due: 10/5/12	Cal Due:
Bkgd: 45	Bkgd:

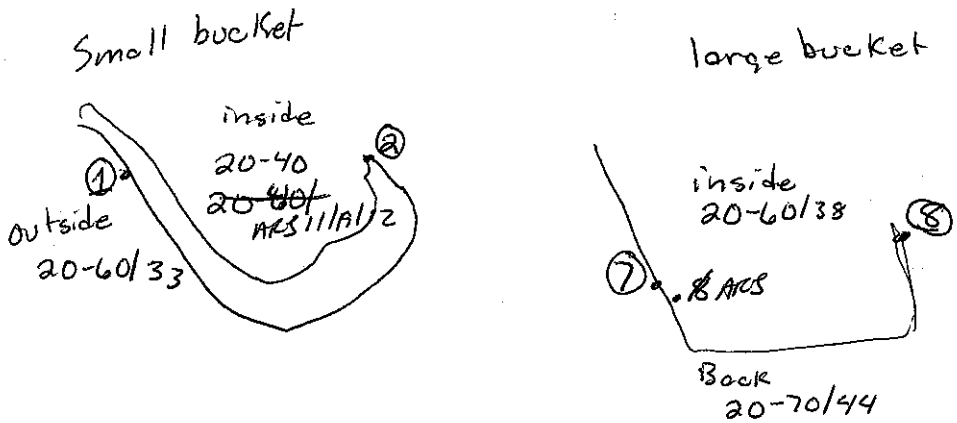

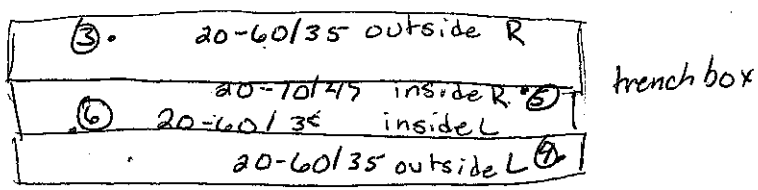

Equipment was gross deconed prior to Survey

Smear Results

Smear	Location	α cpm	βγ cpm	α dpm	βγ dpm
1	Small bucket back	0	69		
2	" ~~back~~ inside	0	69		
3	trench box Right	0	68	See Spreadsheet	
4	" left	0	64		
5	" inside right	0	71		
6	" inside left	1	70		
7	large bucket back	1	70		
8	inside	2	33		

Counter: 2929-43-10-1

Serial # 137620 / 203054 Cal Due: 10/24/13

	Bkg		Efficiency
α =	3	α =	0.328
βγ =	73	βγ =	0.185

Name: [redacted]	**Blank Map**	Meter: 2221/44-9	Meter: 2221/44-10
Signatu	Location: NE-RT-37	Serial #: 144863/37047	Serial #:
Date: 11-19-12	◯ Denotes Smear Location	Cal Due:	Cal Due:
Comments:	* Denotes Contact Readings	Bkg:	Bkg:
	All Readings in cpm unless other wise noted	Counter:	Counter:
		Serial #:	Cal Due:

Well development tubing MW950, 951
A B

smear counter
2929/43-10-1

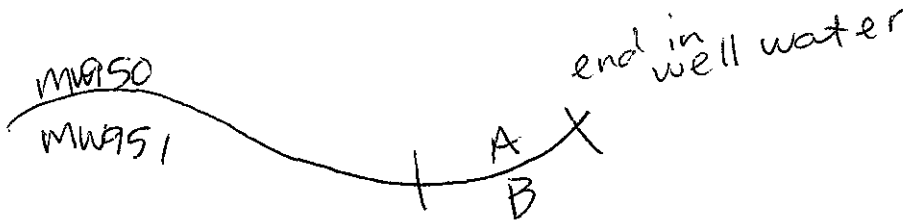

	2221+ 44-9	2221+ 44-10	smear α	smear β	dpm
A	30-50/44	3500-4900/2140	0	73	See spreadsheet
B	35-45/26	4000-5000/2525	0	63	

NF-EX-038

Name: [redacted]	**Blank Map**	Meter: 2221	Meter:
Signatur [redacted]		Serial #: 147508	Serial #:
Date: 11/20/12	Location: PEZ	Cal Due: 10/5/13	Cal Due:
Comments:	⬭ Denotes Smear Location	Bkg: 9047 [redacted]	Bkg:
	* Denotes Contact Readings	Counter: 44-10	Counter:
	All Readings in cpm unless other wise noted	Serial #: ~~9047~~ 149451	Cal Due:

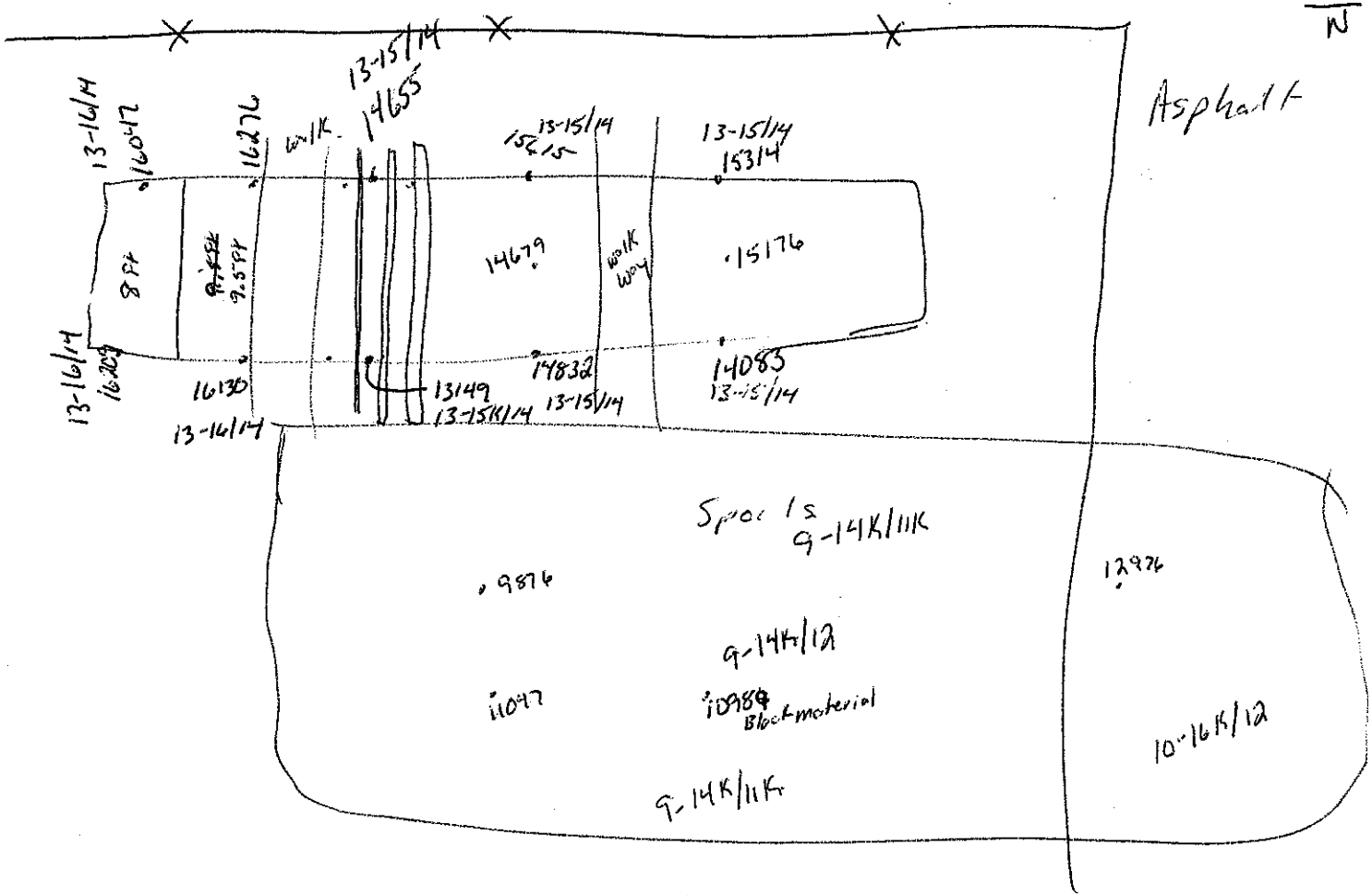

Black material 1min 10989

Project NFSS
Contract URDD.IDWAIE09122153
Survey Type Cooler outgoing
Survey ID NF-OT-39
Date 11-20-12

Direct Scan		Dose Rate		Smear Counting	
Instrument	2221/44-9	Instrument	2221 / 44-10	Inst #1	2929/43-10-1
Serial#	144803/37047	Serial#	147508/149451	Serial#	152268/156426
Cal Due	10-5-13	Cal Due	10-5-13	Cal Due	10-24-13
Bkg	34	Bkg	4427	Inst #2	
Tech	[redacted]	Signed	[redacted]	Serial#	
				Cal Due	

Cooler #	Units	1 Top	2 Front	3 Right	4 Left	5 Back	6 Bottom	Notes	Smear#	Counter 1 or 2	cpm alpha	cpm beta	Ok to release
437	cpm	30-50/40	25-45/35	20-40/30	10-40/25	20-50/40	20-40/30	4370		1	1	35	✓
	uR/h	5465	6295	6584	5999	6251	6111						
429	cpm	30-70/40	30-60/40	10-30/20	20-40/30	20-50/30	20-40/30	4290		1	0	43	✓
	uR/h	5742	5764	6390	5815	6103	6162						
418	cpm	30-60/40	20-50/40	20-50/40	20-40/30	40-60/50	40-60/50	4180		1	1	48	✓
	uR/h	6173	5519	6315	6130	5423	6675						
443	cpm	40-60/50	30-60/40	~~20-30/40~~ ~~6315~~ 20-30/25	~~30-40/45~~ 20-30/25	20-30/25	40-70/50	4430		1	0	29	✓
	uR/h	6389	6276	6197	6000	6062	5592						
459	cpm	30-60/50	20-60/30	20-40/30	30-50/40	20-40/30	30-40/40	4590		1	12 5	69 48	✓
	uR/h	5675	6183	5544	5690	5748	5857						
427	cpm	20-50/30	20-50/35	20-40/30	20-40/30	20-40/30	20-50/30	4270		1	2	48	✓
	uR/h	6885	6153	6374	6444	6565	6402						
	cpm												
	uR/h												
	cpm												
	uR/h												

[redacted]

Name: [redacted]

Date: 11-20-12

Comments: Well water lab results were high. Analysis of sampling filter to correlate field results with lab results

URS Survey

Site Name: NFSS

Location: NF-RT-40

○ Denotes Smear Location

* Denotes Contact Readings

All Readings in cpm unless other wise noted

Meter: 2929/43-10-1
Serial #:
Probe:
Serial #:
Cal Due:
Bkgd:

Meter: 2929/43-10-1
Serial #:
Probe:
Serial #:
Cal Due:
Bkgd:

filter cartridge from well development
wells MW950
MW951

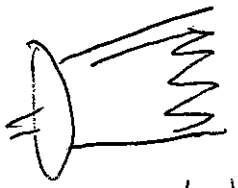

smear taken ~~fr~~ can by rubbing the wet filter membrane inside the casing
smears counted for 90 minutes

Counter ID	2929/43-~~93~~-10-1 Serial #	Eff		11-21-12 @ 2min BKG α	BKG βγ	Sample count time
0	152268/156426	.3479	.1842	~~8~~ 0	~~47~~ 87	90 m
9	137620/203054	.3280	.1852	~~8~~ 0	~~39~~ 65	90 m

Smear Results

~~Smear~~ Counter	Location	α cpm	βγ cpm	α dpm	βγ dpm
0	951	31	3670	see spreadsheet	
9	950	25	3081		

[redacted]

Counter: see table to left

Serial #: Cal Due:

Bkg		Efficiency	
α =		α =	
βγ =		βγ =	

NF-OT-~~40~~ 41 AKS 11/21/12

Name [redacted]

Date: 11/21/12

Comments: Release of Grader Bucket.

URS Survey

Site Name: PEZ

Location: NF-OT-41

◯ Denotes Smear Location

* Denotes Contact Readings

All Readings in cpm unless other wise noted

Meter: 2221
Serial #: 144863
Probe: 44-9
Serial #: 37047
Cal Due: 10-5-13
Bkgd: 41

Meter:
Serial #:
Probe:
Serial #:
Cal Due:
Bkgd:

[redacted]

Grader bucket

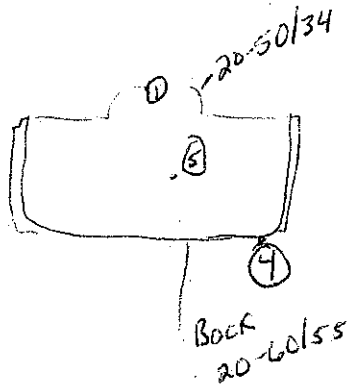

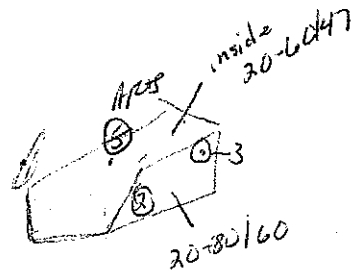

Smear Results

Counter ID	Smear	Location	α cpm	βγ cpm	~~α dpm~~ see spreadsheet for results	~~βγ dpm~~ see spreadsheet for results
9	1	Conector	6	96		
0	2	Front R	0	67		
9	3	Front L	3	67		
0	4	Back R	1	81		
9	5	inside middle	1	56		

Counter ID	Serial #	Bkg α	Bkg βγ	Eff α	Eff βγ	Cal ~~Exp~~ Due
0	152268/156426	0	87	~~.1842~~ .3479	~~.34879~~ .1842	10-24-13
9	137620/203054	1	65	.3280	.1852	10-24-13

Counter: 2929/43-10-1

Serial # see table to left

Cal Due: 10-24-13

Bkg

α = see table

βγ =

Efficiency

α = see table

βγ =

Because Bucket was not used but transported to locations & set on site

Focus is on Conector & around surface contacts

NE-OT-42

Name [redacted] Signa Date: 11-21-12 Comments: Drillers Pick-up Truck	**Blank Map** Location: NFSS ◯ Denotes Smear Location • Denotes Contact Readings All Readings in cpm unless other wise noted	Meter: 2221 Serial #: 144863 Cal Due: 10/5/13 Bkg: 41 Counter: 44-9 Serial #: 37047	Meter: Serial #: Cal Due: Bkg: Counter: Cal Due:

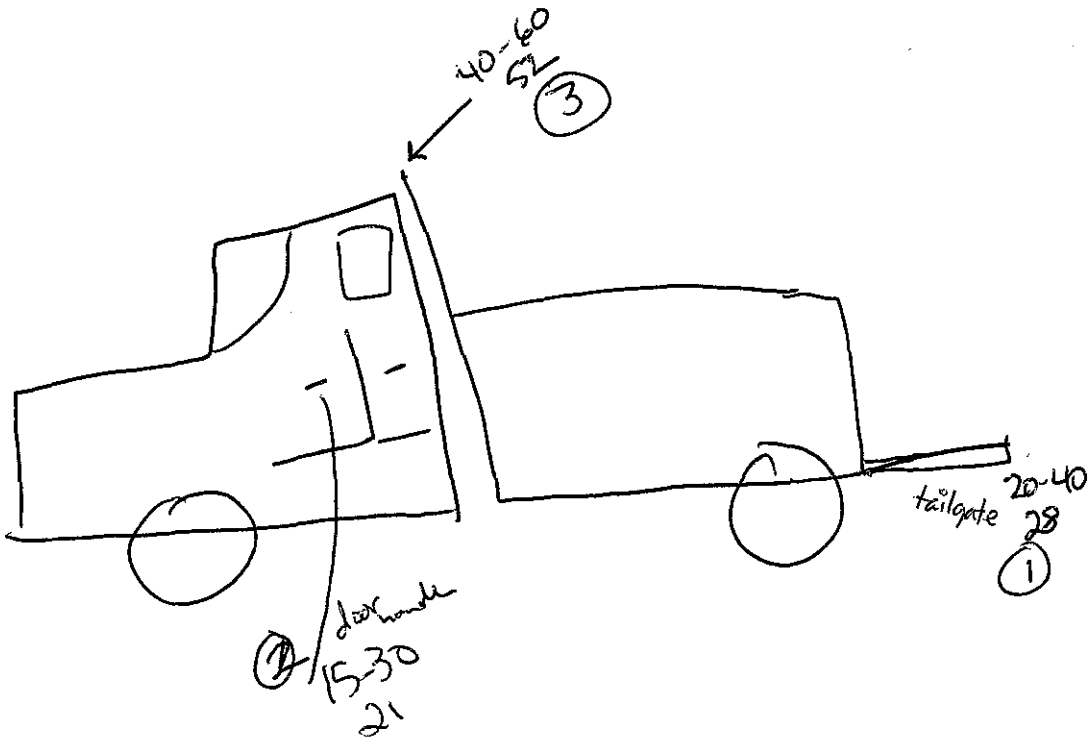

Nam[redacted]

Date: 11-27-12

Comments: Fract Tank Incoming

URS Survey

Site Name: NFSS

Location: NF-IN-43

◯ Denotes Smear Location

* Denotes Contact Readings

All Readings in cpm unless other wise noted

Meter: 2221
Serial #: 144863
Probe: 44-9
Serial #: PR37047
Cal Due: 10-5-13
Bkgd: 34

Meter:
Serial #:
Probe:
Serial #:
Cal Due:
Bkgd:

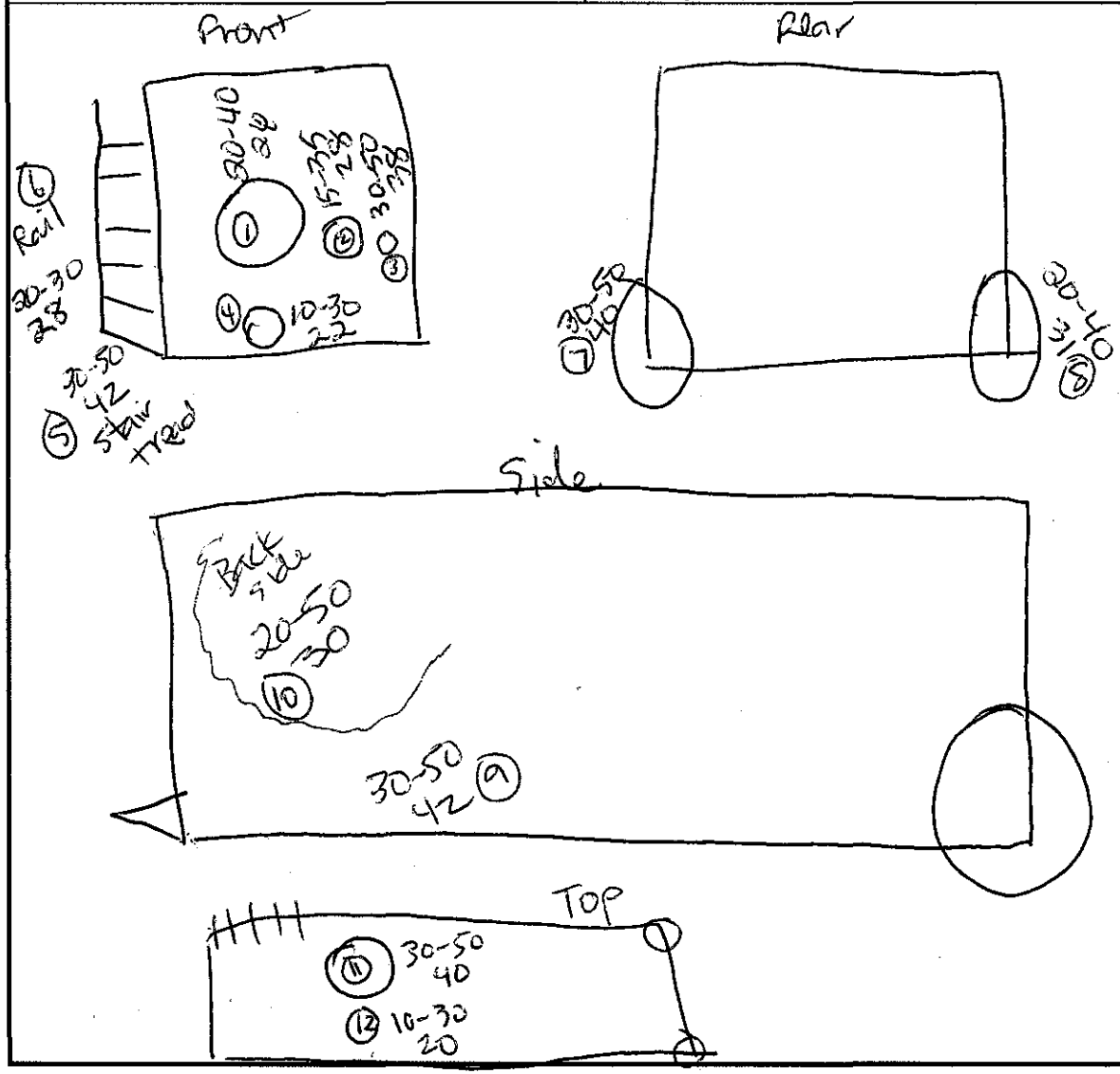

Smear Results

Smear	Location	α cpm	βγ cpm	~~α dpm~~ det	~~βγ dpm~~ time
1	front Lg	0	70	0	2
2	front med	1	79	0	2
3	front sm	1	74	0	2
4	front low	1	79	9	2
5	stair	2	69	0	2
6	rail	0	71	0	2
7	tire ~~R~~ L	1	56	9	2
8	tire R	0	57	9	2
9	side L	0	64	0	2
10	side R	1	70	9	2
11	top lg	1	79	9	2
12	roof	2	70	9	2

counter	serial #s	BKG α	βγ	Eff α	βγ
0	152268/156426	0	78	0.3479	0.1840
9	137620/203054	1	72	0.3280	0.1852

Counter: 2929/43-10-1

Serial # see above

Cal Due: 10-24-13 for Both

Bkg

α = _____

βγ = _____

Efficiency

α = _____

βγ = _____

NF-RT-414

Name [redacted]

Date: 11/27/12

Comments:

URS Survey

Site Name: NFSS

Location: Waste Drilling Drums New

X Denotes Smear Location

* Denotes Contact Readings

All Readings in cpm unless other wise noted

Meter: 2221	Meter: 12
Serial #: 147508	Serial #: 102868
Probe: 44-10	Probe: 449
Serial #: 149451	Serial #: 35530
Cal Due: 10-5-13	Cal Due: 9-18-13
Bkgd: ~~31~~ csw 4301 indoors	Bkgd: 34

w/44-10: 5369 6208 6174 6506

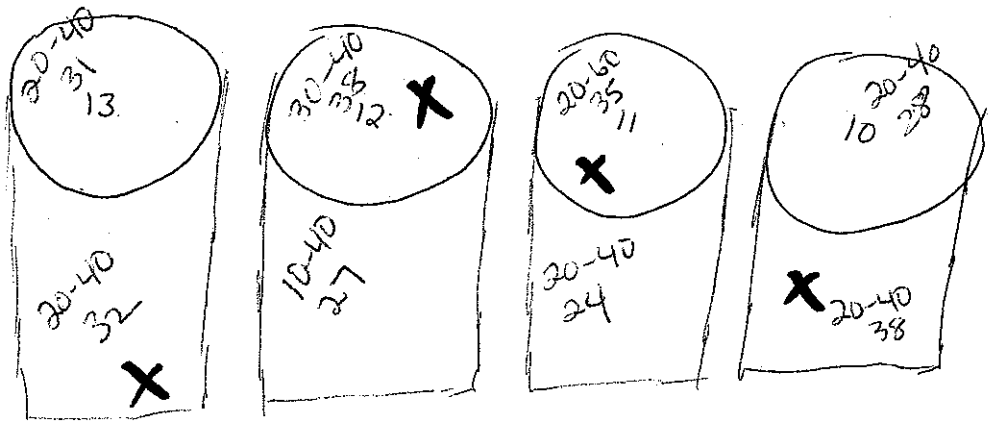

10- Soil & liners 11/19/12, 11/20/12 mw 952, 953, 954

11 Soil & liners mw 945 11/18/12

12 Soil & liners mw 944 & Pad Soil 11/18/12

13 mw 955 Soil & liner 11/20/12

Smear Results

Smear	Location	α cpm	βγ cpm	~~α dpm~~ det.	~~βγ dpm~~ time
10	Side	2	66	0	2
11	Top	2	85	0	2
12	Top	1	69	0	2
13	Side	0	89	0	2

[redacted]

Counter: ~~209~~/4310-1

Serial # ~~152268~~/1560426 Cal Due: 10-24-13

Bkg	Efficiency
α = 0	α = 0.3479
βγ = 78	βγ = 0.1842

NERT-45

Name: [redacted]

Date: 11/27/12

Comments: moving excavation equipment from PE2 Big Bucket went to ~~Br~~ PE3 Others to PE1

URS Survey

Site Name: NFSS

Location: Excavator PE2

◯ Denotes Smear Location

* Denotes Contact Readings

All Readings in cpm unless other wise noted

Meter:	2221
Serial #:	144863
Probe:	44-9
Serial #:	37047
Cal Due:	10-5-13
Bkgd:	44

Meter:	[redacted]
Serial #:	
Probe:	
Serial #:	
Cal Due:	
Bkgd:	

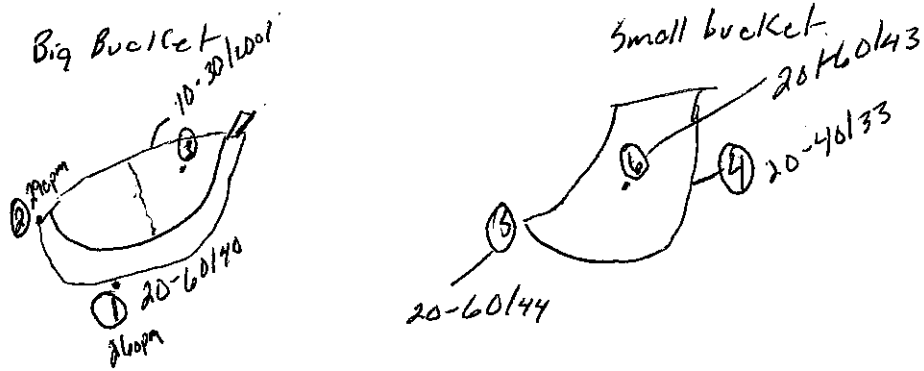

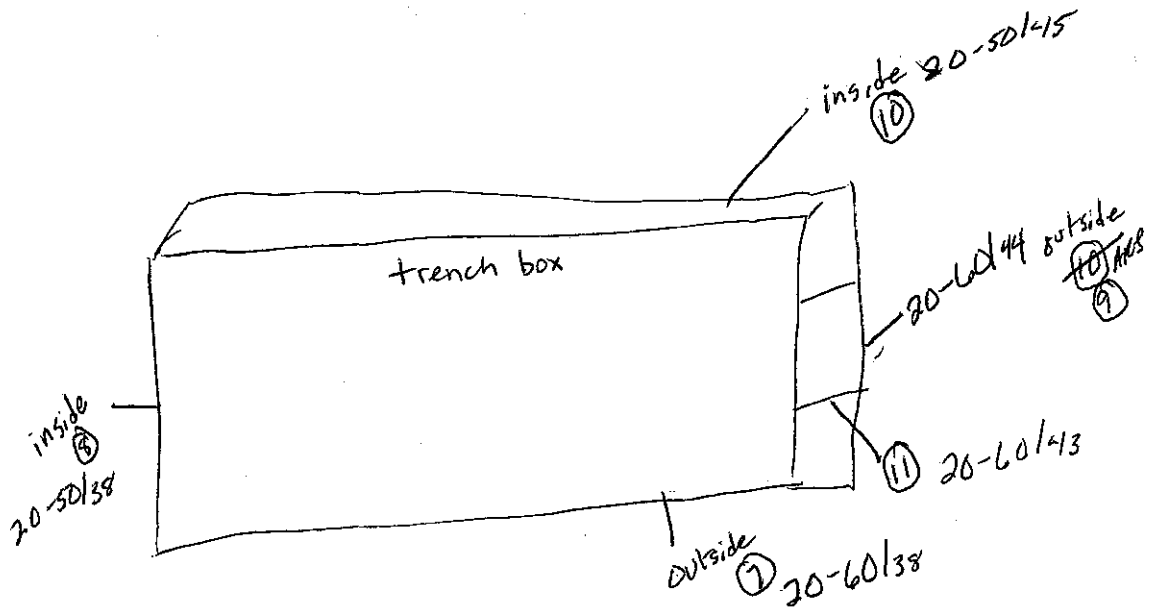

track hoe Cab floor 30-60/41 Smear 12

Smear Results

Smear	Location	α cpm	βγ cpm	Det ~~α dpm~~	ct. time ~~βγ dpm~~ min
1	large bucket Back	0	66	9	2
2	teeth	0	70	0	2
3	inside	1	61	9	2
4	Small Back	2	84	0	2
5	teeth	0	81	0	2
6	inside	2	92	9	2
7	trenchbox LO	0	72	0	2
8	LI	0	69	9	2
9	RO	0	64	9	2
10	RI	1	73	9	2
11	support	2	82	0	2
12	track hoe Floor	0	70	9	2
					[redacted]

counter	serial #s	BKG α	βγ	Eff α	βγ
0	152268/156426	0	78	0.3479	0.1842
9	137620/203054	1	72	0.3280	0.1852

Counter: 2929/43-10-1

Serial # see above Cal Due: 10-24-13 for Both

Bkg	Efficiency
α =	α =
βγ =	βγ =

NF-RF 46

Name [redacted]

Date: 11/27/12

Comments: moving excavation equipment from PE3 to PE1

URS Survey

Site Name [redacted]

Location: NFSS

Denotes Smear Location

* Denotes Contact Readings

All Readings in cpm unless other wise noted

Meter:	2221
Serial #:	144863
Probe:	44-109 [redacted]
Serial #:	37047
Cal Due:	10-5-13
Bkgd:	44

Meter:	
Serial #:	
Probe:	
Serial #:	
Cal Due:	
Bkgd:	

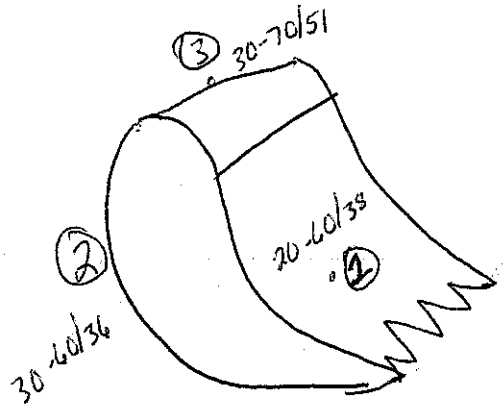

4 Trackhoe right track 30-70/47

Smear Results

Smear	Location	α cpm	βγ cpm	~~α dpm~~ det	~~βγ dpm~~ min at time
1	inside	0	63	9	2
2	Back	1	63	0	2
3	Connector	0	90	0	2
4	track	0	73	9	2

[redacted]

counter	serial #s	Bkg α	Bkg βγ	Eff α	Eff βγ
0	152268/156426	0	78	0.3479	0.1842
9	137620/203054	1	72	0.3280	0.1852

Counter: 2929/43-10-1

Serial # see above

Cal Due: 10-24-13 for Both

Bkg	Efficiency
α =	α =
βγ =	βγ =

Name: [redacted]

Date: 11-27-12

Comments: drill pipe outgoing

URS Survey

Site Name: NESS [redacted]

Location: NF-OT-5047

Denotes Smear Location

* Denotes Contact Readings

All Readings in cpm unless other wise noted

Meter: 2221

Serial #: 144863

Probe: 44-9

Serial #: 37047

Cal Due: 10-5-13

Bkgd: 39

Meter:

Serial #: [redacted]

Probe:

Serial #:

Cal Due:

Bkgd:

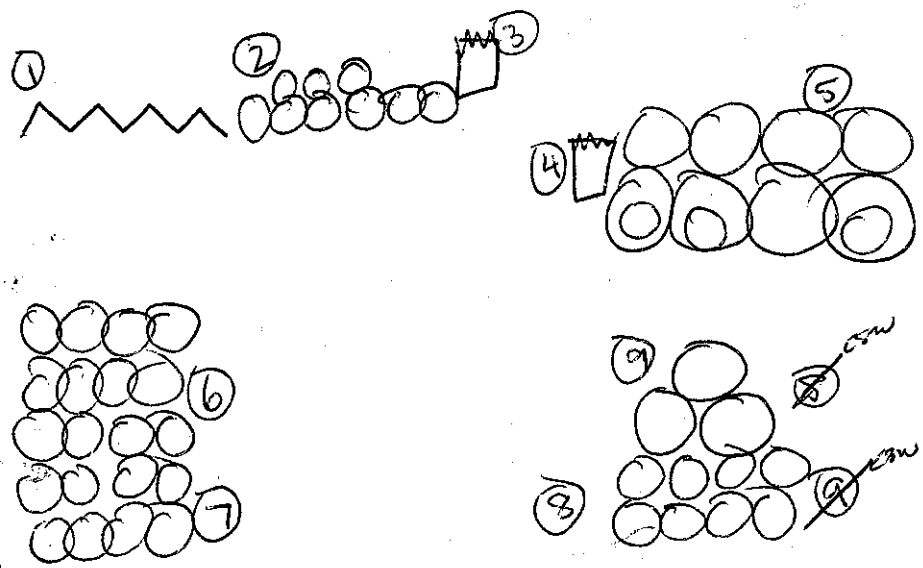

F = front
R = rear
L = Length

Smear Results

Smear	Location	α cpm	βγ cpm	counter ~~det α cpm~~	~~det βγ cpm~~
1-up	see notes*	0	75	9	2
1-down		0	75	9	2
2-F		1	60	9	2
2-L		1	69	9	2
2-R		1	60	9	2
3-F		0	75	0	2
3-L		2	68	0	2
3-R		2	68	0	2
4-F		0	75	0	2
4-L		0	61	0	2
5-F		0	61	9	2
5-L		1	84	0	2
5-R		0	82	0	2
6-F		0	63	9	2
6-L		0	63	9	2
6-R	Not used				[redacted]
7-F		0	67	9	2
7-L		0	78	0	2

Counter:

Serial #: Cal Due:

	Bkg	Efficiency
α =		
βγ =		

see page 2 for counter info

* Location	Front inside	Length outside	Rear inside	~~Notes~~ Comments
1 *	20-40/30 up*	30-50/41 *down	30-50/41 *up	
2	10-50/40	20-50/35	30-60/47	
3	10-30/24	20-40/33	30-60/40	
4*	20-40/34	10-30/24	N/A	*drill bit + flange on each end of rack
5	30-60/44	10-30/20	10-40/29	
6	15-30/20	10-30/19	can't reach	
7	20-40/28	20-60/42	~~20-60~~ can't reach	
8	20-40/26	20-50/42	20-50/31	
9	20-50/28	30-50/42	20-50/35	

Name [redacted]

Date: 11-27-12

Comments: drill pipe outgoing

URS Survey

Site Name: NFSS

Location: NF-OT-47

◯ Denotes Smear Location

* Denotes Contact Readings

All Readings in cpm unless other wise noted

Meter: 2221
Serial #: 144863
Probe: 44-9
Serial #: 37047
Cal Due: 10-5-13
Bkgd: 39

Meter:
Serial #: [redacted]
Probe:
Serial #:
Cal Due:
Bkgd:

See notes on page 1 of 2

Smear Results

Smear	Location	α cpm	βγ cpm	counter ~~α dpm~~	time ~~βγ dpm~~ [redacted]
7-R	Not Used	—	—	—	—
8-F	See notes ★	2	72	0	2
8-L	↓	0	70	9	2
8-R	↓	2	69	0	2
9-F	↓	1	72	0	2
9-L	↓	0	96	0	2
9-R	↓	2	71	9	2

Counter: See table 2929/43-10-1

Serial # _____ Cal Due: _____

	Bkg	Efficiency
α =		
βγ =		

counter	0		9	
	α	βγ	α	βγ
Cal	10-24-13	—	10-24-13	—
Serial meter	152268	—	137620	—
Serial Probe	156426	—	203054	—
EFF	0.3479	0.1842	0.3280	0.1852
BKG	0	78	1	72

NF-EX-48

Name: [redacted] Signa[redacted] Date: 11/21/12 Comments: Excavation Survey	**Blank Map** Location: PE2 Denotes Smear Location * Denotes Contact Readings All Readings in cpm unless other wise noted	Meter: 2221 Serial #: 147508 Cal Due: 10/5/13 Bkg: 9435 Counter: 44-10 Serial #: 14951	Meter: Serial #: Cal Due: Bkg: Counter: Cal Due:

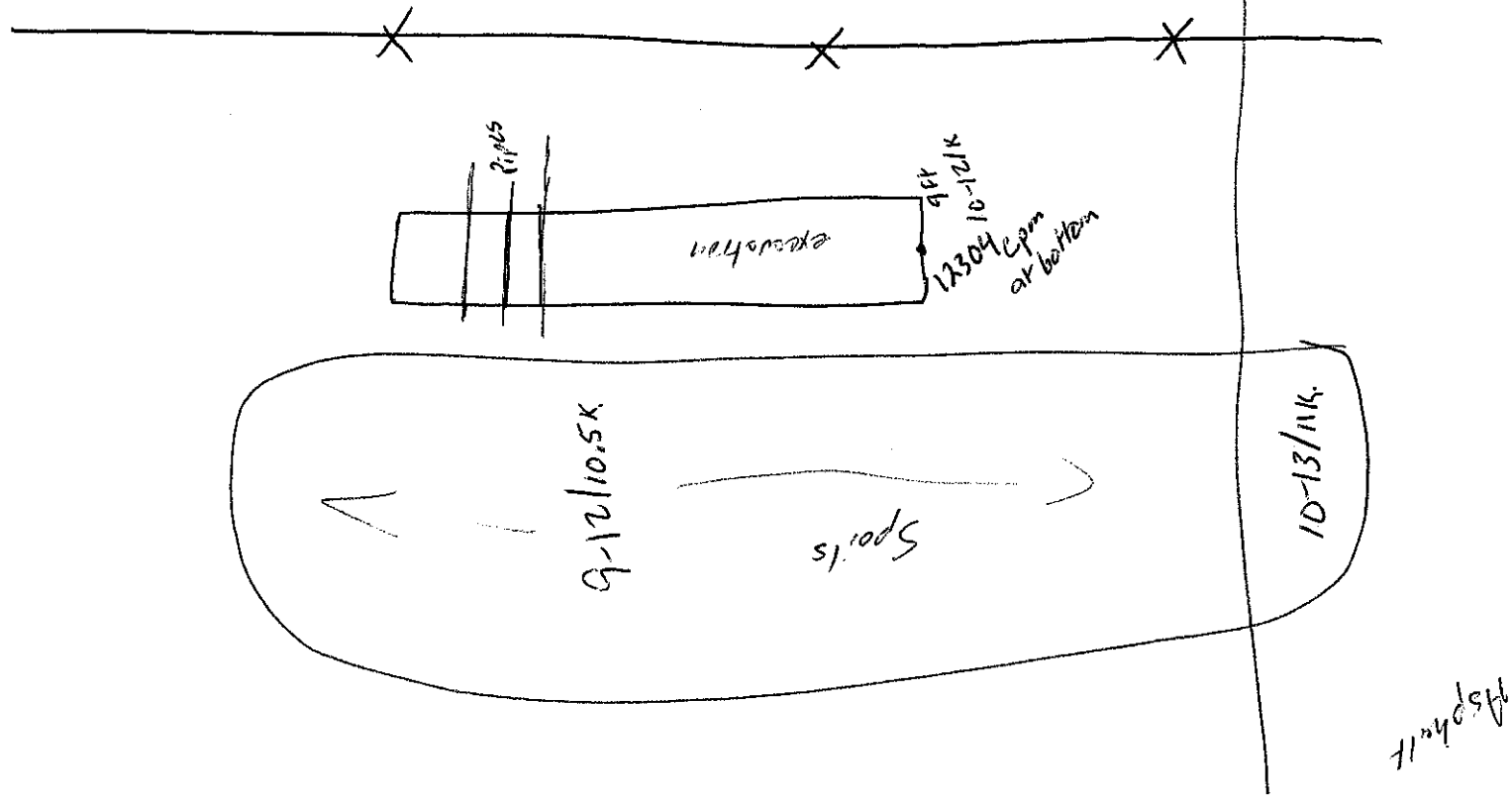

NF-RT-49

Name: [redacted]

Date: 11/28/12.

Comments: Historical Drums of IDW.

URS Survey

Site Name: NFSS

Location: Screw Building

○ Denotes Smear Location

* Denotes Contact Readings

All Readings in cpm unless other wise noted

Meter:	2221
Serial #:	147508
Probe:	44-10
Serial #:	149451
Cal Due:	10/5/13
Bkgd:	4629

Meter:	
Serial #:	
Probe:	
Serial #:	
Cal Due:	
Bkgd:	

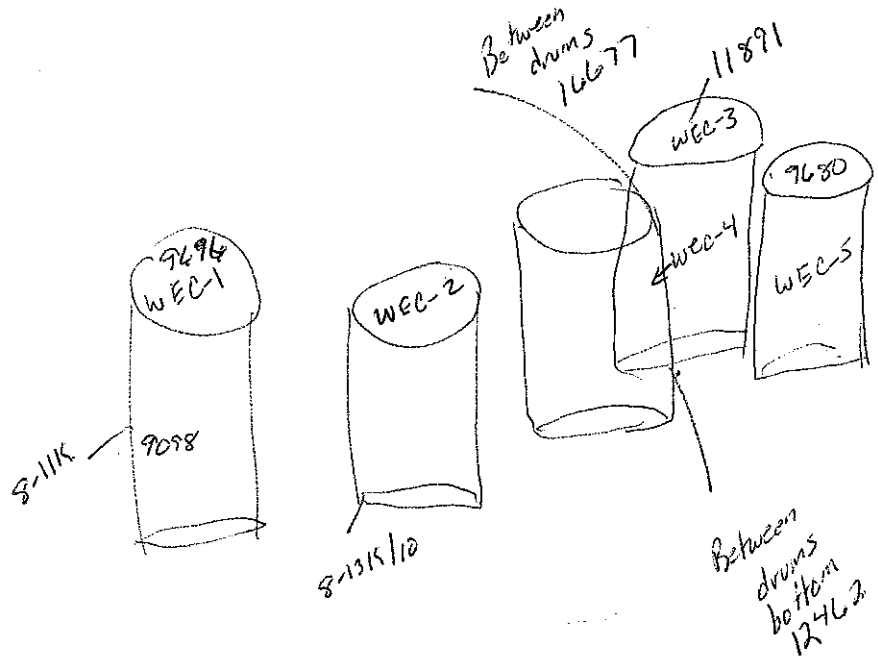

Smear Results

Smear	Location	α cpm	βγ cpm	α dpm	βγ dpm

Counter:

Serial # Cal Due:

Bkg	Efficiency
α =	α =
βγ =	βγ =

General preliminary Scan of historical waste drums

Fertalizer pallet was on top so there is limited access

all drums generall twice background.

NO Smears

[redacted]

NF-EX-50

Name: [redacted]

Date: 11/28/12

Comments: initial excavation Survey

URS Survey

Site Name: PE1 NTSS

Location: PE1 excavation

◯ Denotes Smear Location

* Denotes Contact Readings

All Readings in cpm unless other wise noted

Meter: 2221	Meter:
Serial #: 147508	Serial #:
Probe: 44-10	Probe:
Serial #: 149431	Serial #:
Cal Due: 10/5/13	Cal Due:
Bkgd: 8747	Bkgd:

Spoil Scans 9-14K Avg 10 14K is in holes so more gemotry

Soil Scans at depth 9-14K Ave 11K Some higher on block but not consistent

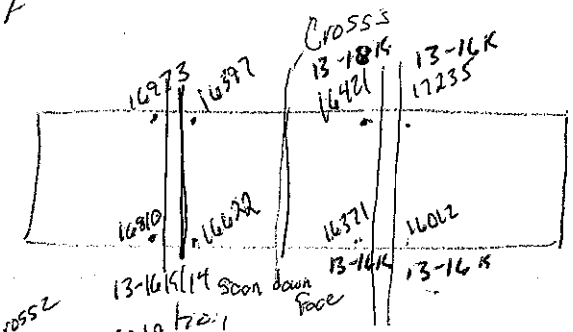

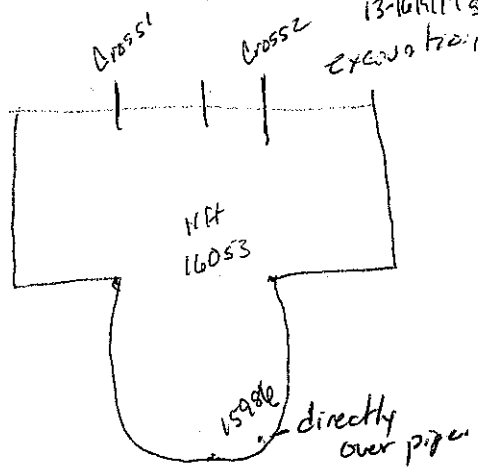

Smear Results

Smear	Location	α cpm	βγ cpm	α dpm	βγ dpm

Counter:

Serial #: Cal Due:

Bkg	Efficiency
α =	α =
βγ =	βγ =

General Scan range on walls way 13-16K the highest reading in the excavation bounced up to 18K at about 11 ft

Bags over pipe at Crossing 3 timed Count was 16083 ~~at~~

Name [redacted]

Date: 11-28-12

Comments: Drill Rig outgoing

URS Survey

Site Name: NF55

Location: NF-OT-51

Denotes Smear Location

* Denotes Contact Readings

All Readings in cpm unless other wise noted

Meter: 2221	Meter:
Serial #: 144863	Serial #:
Probe: 44-9	Probe:
Serial #: 37047	Serial #:
Cal Due: 10-5-13	Cal Due:
Bkgd: 31	Bkgd:

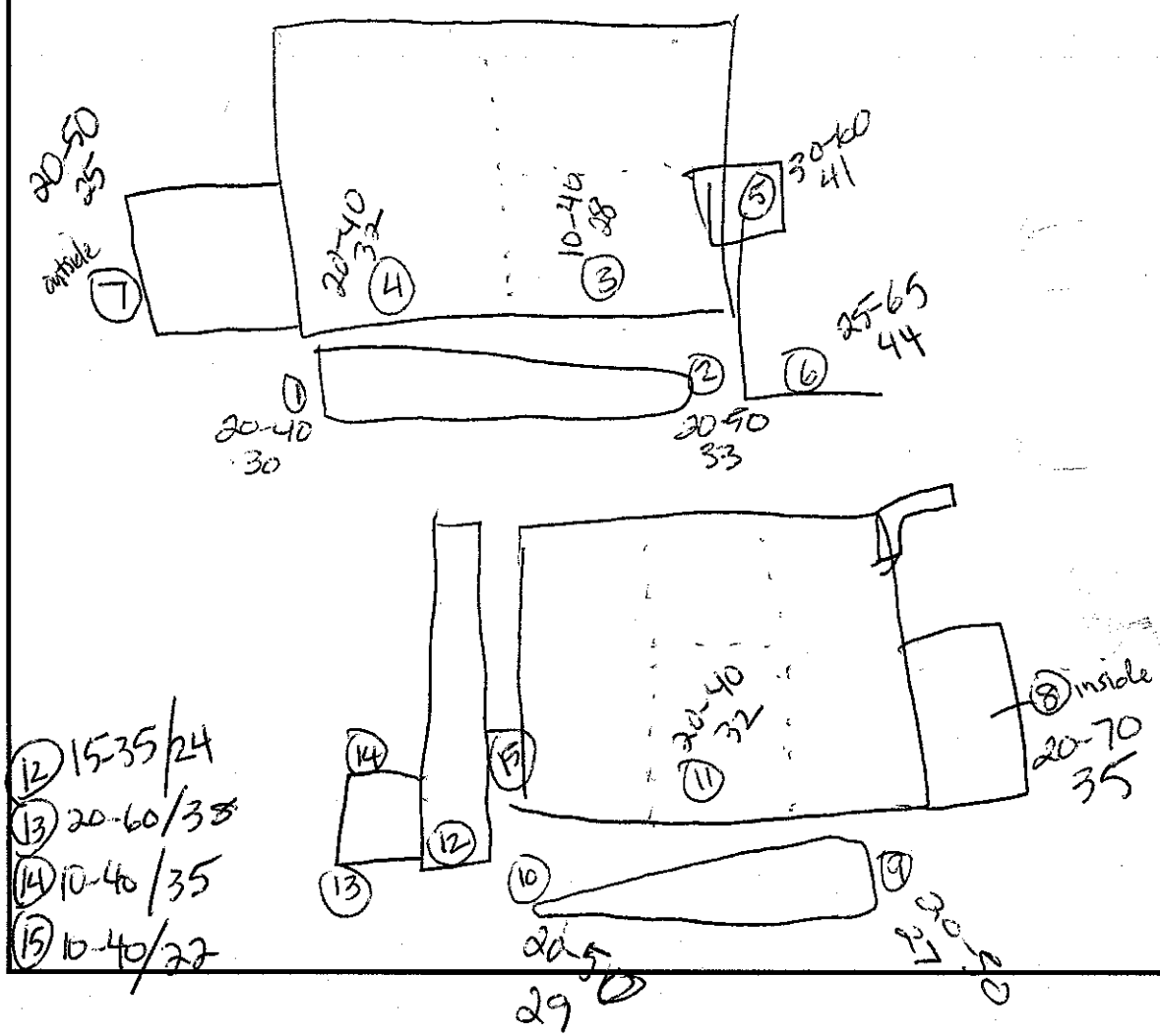

Smear Results

Smear	Location	α cpm	βγ cpm	counter ~~α dpm~~	time ~~βγ dpm~~ cpm
1	tread	2	68	0	2
2	tread	0	75	0	2
3	controls	0	79	0	2
4	case	0	78	0	2
5	controls panel	0	78	0	2
6	platform	0	74	0	2
7	box out	0	74	0	2
8	box in	0	89	0	2
9	tread	0	70	0	2
10	tread	0	84	0	2
11	tool case	0	68	0	2
12	Bottom drill	0	74	0	2
13	jaws ~~top~~ bottom	1	71	0	2
14	jaws top	1	77	0	2
15	splash guard	1	78	0	2
					cpm

Counter: 2929/43-10-1

Serial # 152268/156426 Cal Due: 10-24-13

Bkg	Efficiency
α = ~~152268~~ 0	α = 0.3479
βγ = 81	βγ = 0.1842

Project NFSS

Contract URDD.IDWAIE09122153

Survey Type Drillers Equip. Outgo

Survey ID NF-OT-52

Direct Scan	
Instrument	222-1/44-9
Serial#	144863/37047
Cal Due	10-5-13
Bkg	31
Units	[redacted]
Tech	[redacted]
Signed	[redacted]
Date	11-28-12

Smear Collection	
Area (cm2)	100
Tech	[redacted]
Signed	[redacted]
Date	11-28-12

Smear Counting			
Instrument	2929/43-10-1		
Serial#	137620/203054		
Cal Due	10-24-13		
Bkg (cpm)			
alpha	2	beta	75
Efficiency (%)			
alpha	0.3280	beta	0.1852
Tech	[redacted]		
Signed	[redacted]		
Date	11-28-12		

Item #	Description	Direct Scan low	Direct Scan high	Direct Scan avg	Smear#	cpm alpha	cpm beta	dpm alpha	dpm beta	notes
A	Auger-ratchet	10	35	27	A	0	64	[redacted]		9
B	Auger-reg	10	45	27	B	0	70			9
C	Shovel-flat	20	50	29	C	1	63			9
D	Shovel-spade	20	60	38	D	1	55			9
E	Rig Remote	30	50	41	F	1	71			9
F	Depth tape	20	50	40	E	1	58			9
G	Rope	20	50	35	G	1	50			9
H	Decon Pump	10	30	20	H	0	67			9
I	Yellow Emergency Kit	30	90	57	I	2	75			9
J	hammer	30	60	50	J	2	64			9
K	tape measure	20	50	30	K	3	82			9
L	7 cones	20	40	30	L	0	66			9
M	4 safety poles	20	50	30	M	0	47			9
N	5 cones	20	40	30	N	0	63			9
O	wood brace smooth	20	40	30	O	1	63			9
P	rough	20	50	40	P	0	68			9
Q	~~6 cones~~ Not Used									0 [redacted]
R	Pipe Rack	20	60	35	R	0	72			9
S	Barrel carrier	20	40	30	S	0	67			9
T	gate 1	~~14~~ 30	90	40	T	0	89	[redacted]		9
U	gate 2	20 ~~40~~	~~60~~ 40	30	U	1	68			9
V	gate 3	20	40	30	V	1	70			9
W	gate 4	20	40	30	W	0	62			9

Name: [redacted]

Date: 11-28-12

Comments: bobcat w/bucket w/forks

URS Survey

Site Name: NFSS

Location: NF-OT-53

Denotes Smear Location

* Denotes Contact Readings

All Readings in cpm unless other wise noted

Meter: ~~2221~~	Meter: [redacted]
Serial #: 144863	Serial #:
Probe: 44-9	Probe:
Serial #: 37047	Serial #:
Cal Due: 10-5-13	Cal Due:
Bkgd: ~~3~~ cpm 42	Bkgd:

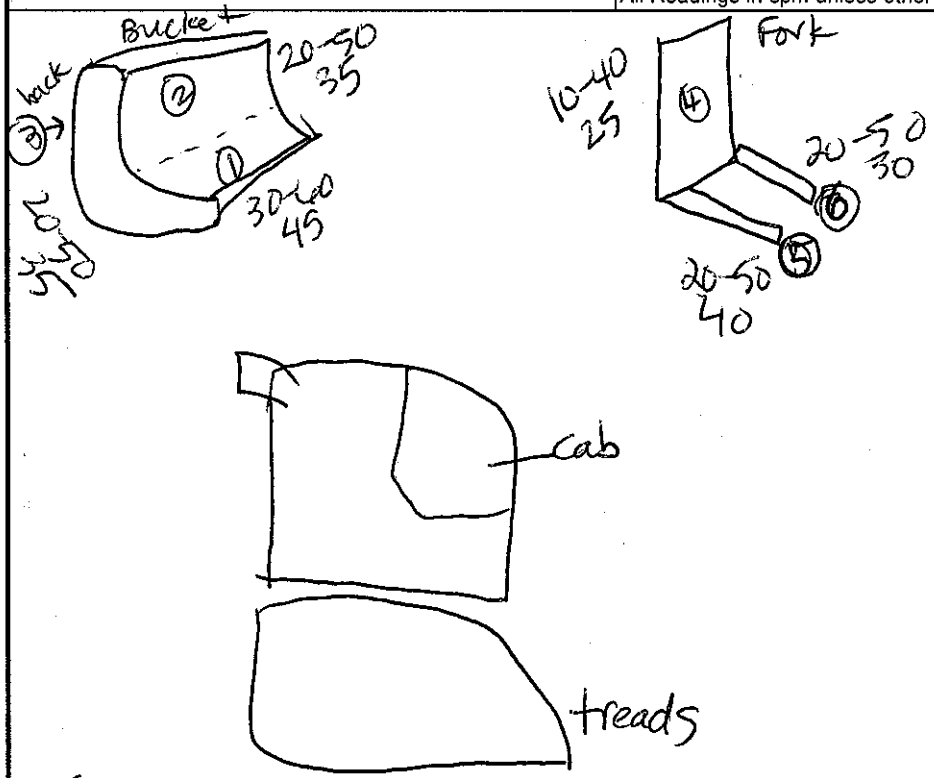

smear	Location	low-high / Avg
7	tread right	20-50 / 30
8	tread left	20-60 / 30
9	controls	20-30 / 25
10	floor	30-60 / 40
11	step	25-35 / 30
12	exhaust	25-50 / 35
13	seat	20-40 / 30

Smear Results

Smear	Location	α cpm	βγ cpm	Counter α dpm	Time βγ dpm
1	bucket	0	65	9	2
2	↓	1	73	9	2
3	↓	0	72	9	2
4	Fork	0	81	0	2
5	↓	1	82	0	2
6	↓	2	69	0	2
7	see table	0	69	0	2
8	↓	1	90	0	2
9	↓	0	69	0	2
10	↓	1	91	0	2
11	↓	0	82	0	2
12	↓	3	74	0	2
13	↓	2	82	0	2

counter	serial #s	BKG α	BKG βγ	Eff α	Eff βγ
0	152268/156426	0	81	0.3479	0.1842
9	137620/203054	2	75	0.3280	0.1852

Counter: 2929 / 43-10-1

Serial # see above

Cal Due: 10-24-13 for Both

Bkg	Efficiency
α =	α =
βγ =	βγ =

NF-EX-54

Name: [redacted]	**Blank Map**	Meter: 2221 [redacted]	Meter:
Signatu [redacted]		Serial #: ~~144486~~ 147508	Serial #:
Date: 11/28/12	Location: PE 1	Cal Due: 10/5/13	Cal Due:
Comments:	⬭ Denotes Smear Location	Bkg: 8747	Bkg:
	* Denotes Contact Readings	Counter: 44-10	Counter:
	All Readings in cpm unless other wise noted	Serial #: 1494431	Cal Due:

Resurvey of excavation and Spoils after Benching

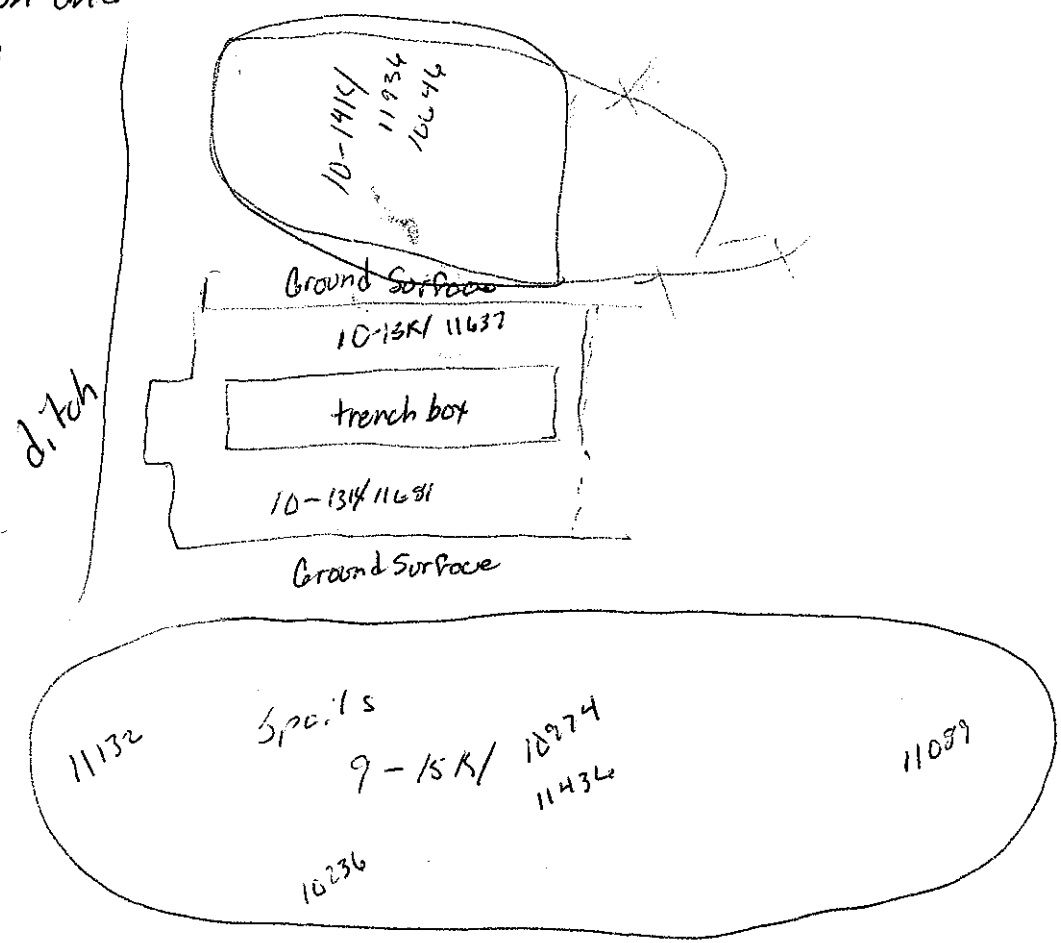

Scanned the Spoils and excavation recorded 1min Count during Survey the black soil was slightly higher in Some areas.

NF-RT-55

Project NFSS

Contract URDD.IDWAIE09122153

Survey Type excavation equip release

Survey ID NF-RT-55

Direct Scan	
Instrument	12 144-9
Serial#	102868 / 135530
Cal Due	9/18/13
Bkg	33
Units	cpm
Tech	[redacted]
Signed	[redacted]
Date	11/28/12

Smear Collection	
Area (cm2)	1000 cm 2.
Tech	[redacted]
Signed	[redacted]
Date	11/28/12.

Smear Counting			
Instrument	2929	43-10-1	
Serial#	137620	203054	
Cal Due	10/24/13		
Bkg (cpm)			
alpha	2	beta	75
Efficiency (%)			
alpha	0.328	beta	0.185
Tech	[redacted]		
Signed	[redacted]		
Date	11-28-12		

Item #	Description	Direct Scan low	Direct Scan high	Direct Scan avg	Smear#	cpm alpha	cpm beta	dpm alpha	dpm beta	notes
1	tubing Sample	20	30	20	1	2	76	[redacted]	[redacted]	9
2	Pipe drill	20	40	30	2	0	79	[redacted]	[redacted]	9
3	Power drill	20	40	30	3	1	76	[redacted]	[redacted]	9
4	Wrench	20	30	20	4	1	46	[redacted]	[redacted]	9
5	misc hand tools	20	30	20	5	1	60	[redacted]	[redacted]	9
6	Coolers/bottom	20	40	30	—			[redacted]	[redacted]	

Project NFSS
Contract URDD.IDWAIE09122153
Survey Type Cooler outgoing

Survey ID NF-OT-56

Date 11-29-12

Direct Scan		Dose Rate		Smear Counting	
Instrument	2221/44-9	Instrument	2350-1/44-2	Inst #1	2929 43-10-1
Serial#		Serial#		Serial#	137620 203054
Cal Due	10-5-13	Cal Due		Cal Due	10/24/13
Bkg	30	Bkg	10.2.	Inst #2	
				Serial#	
Tech	[redacted]	[redacted]gned	[redacted]	Cal Due	

Cooler #	Units	1 Top	2 Front	3 Right	4 Left	5 Back	6 Bottom	Notes	Smear#	Counter 1 or 2	cpm alpha	cpm beta	Ok to release
Blue green	cpm	2020/35	20-40/25	20-40/25	10-40/20	2050/30	2050/30		[redacted]				
	uR/h	6.59	10.5	6.11	5.97	5.00	8.23		1129	2.	0	36	
	cpm												
	uR/h												
	cpm												
	uR/h												
	cpm												
	uR/h												
	cpm												
	uR/h												
	cpm												
	uR/h												
	cpm												
	uR/h												

Project NFSS

Contract URDD.IDWAIE09122153

Survey Type Incoming

Survey ID NF-IN-86 57

Well development equipment

Direct Scan	
Instrument	2221/44-9
Serial#	144863/37047
Cal Due	10-5-13
Bkg	30
Units	cpm
Tech	[redacted]
Signed	[redacted]
Date	11-29-12

Smear Collection	
Area (cm2)	100
Tech	[redacted]
Signed	[redacted]
Date	11-29-12

Smear Counting			
Instrument	2929	-	43-10-1
Serial#	137620		203054
Cal Due	10/24/13		
Bkg (cpm)			
alpha		beta	
Efficiency (%)			
alpha	0.328	beta	0.185
Tech	[redacted]		
Signed			
Date	11/29/12		

Item #	Description	Direct Scan low	Direct Scan high	Direct Scan avg	Smear#	cpm alpha	cpm beta	dpm alpha	dpm beta	notes
1a	water carboy outside	20	50	30	1	1	66	[redacted]		
2a		20	50	30	2	0	76			
3a		20	60	40	3	1	79			
4a		20	50	30	4	0	56			
5a		20	40	30	5	0	60			
6a		20	50	30	6	0	84			
1b	water carboy cap in	50	60	55	7	1	75			
2b		20	50	40	8	0	69			
3b		30	60	40	9	0	70			
4b		30	60	40	10	1	74			
5b		30	50	40	11	0	72			
6b		30	40	35	12	1	68			
7	vial	26	30	25	13	3	72			
8	turbidity meter	10	30	20	14	1	61			
9	556 MPS	20	40	30	15	1	73			
10	Black probe	30	50	40	16	0	65			

NF-BX-58

Name: [redacted]	**Blank Map**	Meter: 2221	Meter:
Signatu [redacted]	Location: PEZ	Serial #: 147508	Serial #:
Date: 11/29/30	○ Denotes Smear Location	Cal Due: 10/5/13	Cal Due:
Comments:	* Denotes Contact Readings	Bkg: 9292	Bkg:
	All Readings in cpm unless other wise noted	Counter: 44-10	Counter:
		Serial #: 149451	Cal Due:

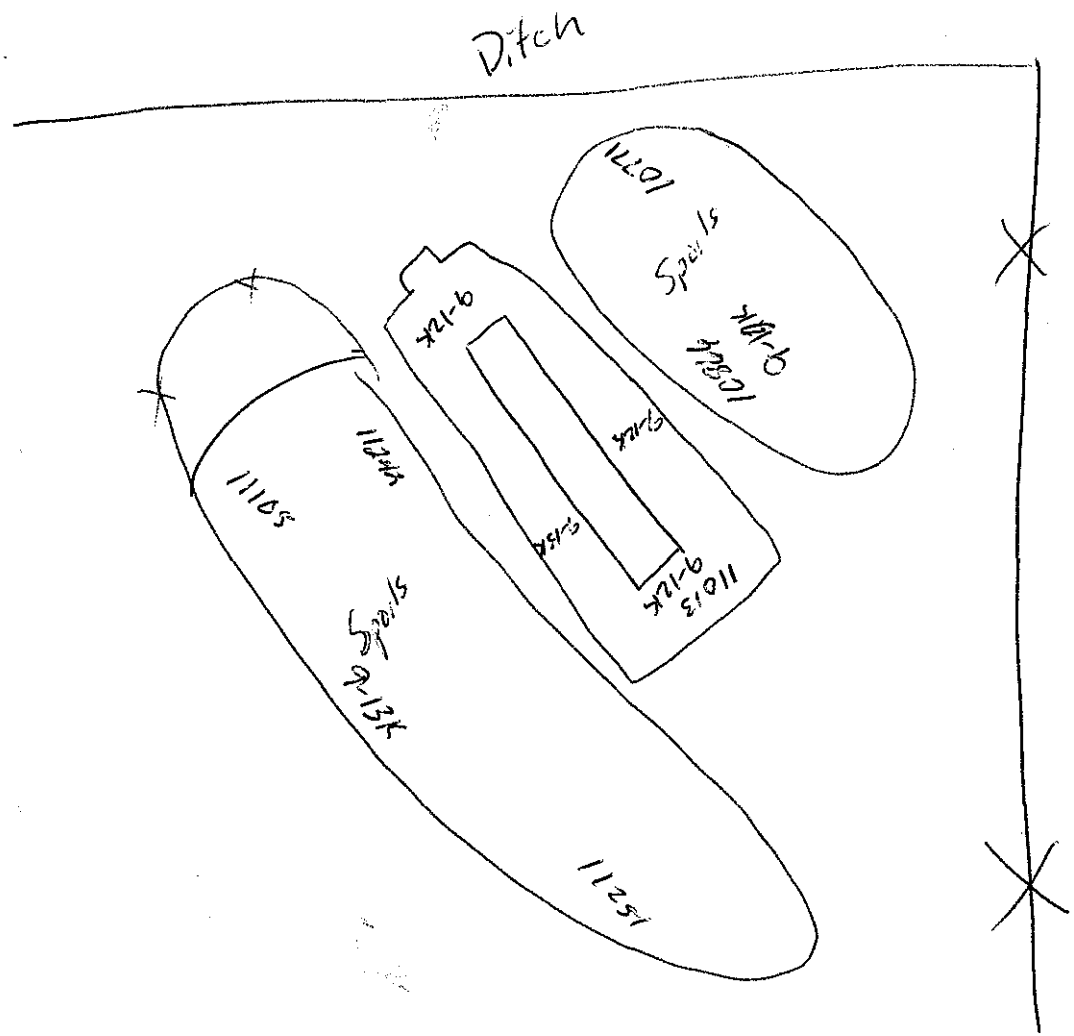

NTS

NF-RT-59

Project NFSS

Contract URDD.IDWAIE09122153

Survey Type PEI Equipment release

Survey ID NF-RT-59

Direct Scan	
Instrument	12 44-9
Serial#	102868 35530
Cal Due	9/18/2013
Bkg	35
Units	cpm
Tech	[redacted]
Signed	[redacted]
Date	11/29/12

Smear Collection	
Area (cm2)	100
Tech	[redacted]
Signed	[redacted]
Date	11/29/12

Smear Counting	
Instrument	2929 - 43-10-1
Serial#	152268 152426
Cal Due	10/24/13
Bkg (cpm)	
alpha	0 beta 81
Efficiency (%)	
alpha	0.348 beta 0.184
Tech	[redacted]
Signed	[redacted]
Date	11/29/12

Item #	Description	Direct Scan low	Direct Scan high	Direct Scan avg	Smear#	cpm alpha	cpm beta	dpm alpha	dpm beta	notes
1	Drill	20	60	50	1	0	82	[redacted]	[redacted]	
2	Saw	20	40	40	2	0	76	[redacted]	[redacted]	
3	Saddle	20	40	28	3	0	72	[redacted]	[redacted]	
4	Air pump & Hose	20	40	40	4	9	87	[redacted]	[redacted]	2 93 recount
5	Water pump	20	40	30	5	0	73	[redacted]	[redacted]	
6	Water pipe	20	40	30	6	2	66	[redacted]	[redacted]	
7	Water Connection	20	40	30	7	0	96	[redacted]	[redacted]	
8	shovel	20	40	34	8	1	75	[redacted]	[redacted]	
9	hand tools	20	40	33	9	1	77	[redacted]	[redacted]	
10	water jugs	10	30	14	10	0	66	[redacted]	[redacted]	
11	Pipe Section outside	20	50	45	11	0	85	[redacted]	[redacted]	overground
12	" inside	20	40	31	12	0	75	[redacted]	[redacted]	

NF-RT-60

Name: [redacted]

Date: 11/29/12

Comments:

URS Survey

Site Name: NFSS

Location: PEI

Denotes Smear Location

* Denotes Contact Readings

All Readings in cpm unless other wise noted

Meter:	2221	Meter:	
Serial #:	144863	Serial #:	
Probe:	44-9	Probe:	
Serial #:	37047	Serial #:	
Cal Due:		Cal Due:	
Bkgd:	66	Bkgd:	

Equipment release from PEI

large bucket

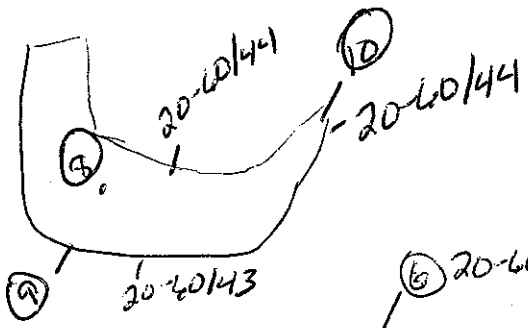

Small bucket

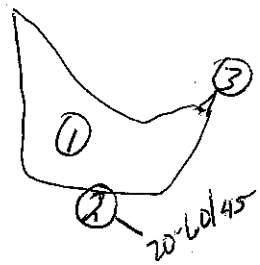

trench box

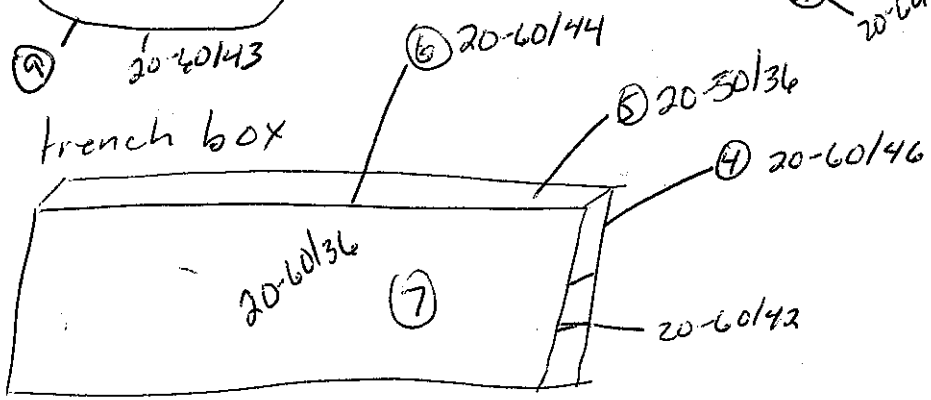

excavator tracks L 20-80/55 R 20-80/56

Floor of Cab 20-60/50

Smear Results

Smear	Location	α cpm	βγ cpm	~~α dpm~~ count	~~βγ dpm~~ time
1	SB inside	1	96	0	2
2	Back	0	75	0	2
3	teeth	0	75	0	2
4	RB LI	0	80	9	2
5	LO	0	73	9	2
6	RI	1	74	9	2
7	RO	1	65	9	2
8	LB inside	1	73	0	2
9	Back	3	83	0	2
10	teeth	0	69	0	2
11	Excavator track L	0	73	9	2
12	Excavator track R	2	74	9	2
13	Cab Floor	4	67	9	2

Counter:

Serial # Cal Due:

Bkg	Efficiency
α =	α =
βγ =	βγ =

Project NFSS
Contract URDD.IDWAIE09122153
Survey Type Cooler outgoing
Survey ID NF-OT-601
Date 12-3-12

Direct Scan		Dose Rate		Smear Counting	
Instrument	2221/44-9	Instrument	2350-1/44.2	Inst #1	2221/43101
Serial#	144863/37047	Serial#	86198/30859	Serial#	152268/156426
Cal Due	10-5-13	Cal Due	9-18-13	Cal Due	10-24-13
Bkg	37 [redacted]	Bkg	10.0 μR/hr	Inst #2	
				Serial#	
Tech	[redacted]	Signed	[redacted]	al Due	

Cooler #	Units	1 Top	2 Front	3 Right	4 Left	5 Back	6 Bottom	Notes	Smear#	Counter 1 or 2	cpm alpha	cpm beta	Ok to release
416	cpm	20-50/30	20-40/30	30-60/40	20-40/30	20-50/35	20-60/30		4160	1	1	47	OK
	uR/h	9.43	7.93	10.3	8.92	7.80	9.72						
457	cpm	30-50/40	20-50/40	30-50-40	20-40/30	20-50/30	30-50/40		4570	1	2	36	ok
	uR/h	7.4	8.01	8.12	10.8	9.08	7.62						
	cpm												
	uR/h												
	cpm												
	uR/h												
	cpm												
	uR/h												
	cpm												
	uR/h												
	cpm												
	uR/h												
	cpm												
	uR/h												

Name: [redacted]

Date: 12-3-12

Comments:

URS Survey

Site Name: NFSS

Location: NF-RT-62

Denotes Smear Location

* Denotes Contact Readings

All Readings in cpm unless other wise noted

Meter: 2221/44-9
Serial #: 144863
Probe: 44-9
Serial #: 37047
Cal Due: 37 [redacted] 10-5-13
Bkgd: 37

Meter:
Serial #: [redacted]
Probe:
Serial #:
Cal Due:
Bkgd:

small Bucket

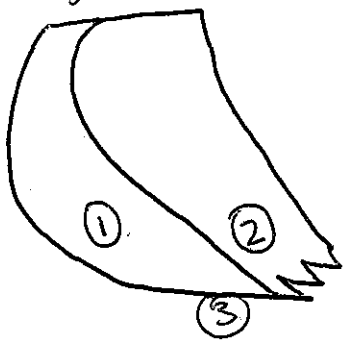

α	Bkg βγ	count date
3	76	12-3
2	61	12-3
3	76	12-3
1	64	12-4
0	91	12-4
1	64	12-4

Smear Results

Smear	Location	α cpm	βγ cpm	counter time α dpm	βγ dpm
A1	see table	2	89	0	2
A2		3	75	9	2
A3		0	86	0	2
B1		0	58	9	2
B2		0	90	0	2
B3		0	60	9	2

counter	serial #	Eff α	Eff βγ	Bkg α	Bkg βγ
0	152268/156426	.3479	.1842	3	76 see above
9	137620/203054	.3280	.1852	—	—

Counter: 2929/43-10-1

Serial # see above Cal Due: 10-24-13

Bkg	Efficiency
α =	α =
βγ =	βγ =

after decon IE3 before IE4 / after decon IE4

	2221		
A1	20-50/40	B1	20-40/30
A2	20-40/30	B2	30-50/40
A3	20-40/30	B3	20-40/30

[redacted]

Name: [redacted]	**URS Trench Survey**	Meter: ~~2221~~ [redacted]	Meter: ~~2350-1~~
Signatur [redacted]		Serial #: ~~144865~~ 147508	Serial #:
Date: 11-30-12 / 12-3-12	Location: NFSS	Cal Due: 10-5-13	Cal Due:
Comments:		Bkg: 9698	Bkg: [redacted]
IE3	Survey #: NF-TN-63	Counter: ~~44-10~~	Counter: ~~44-10~~
	All Readings in count unless other wise noted	Serial #: 149451	Cal Due:

2350-1
186198
9-19-13

44-10
164157

as excavate
in excavation
10-12K 10634 cpm (1/Min)
14-19K —

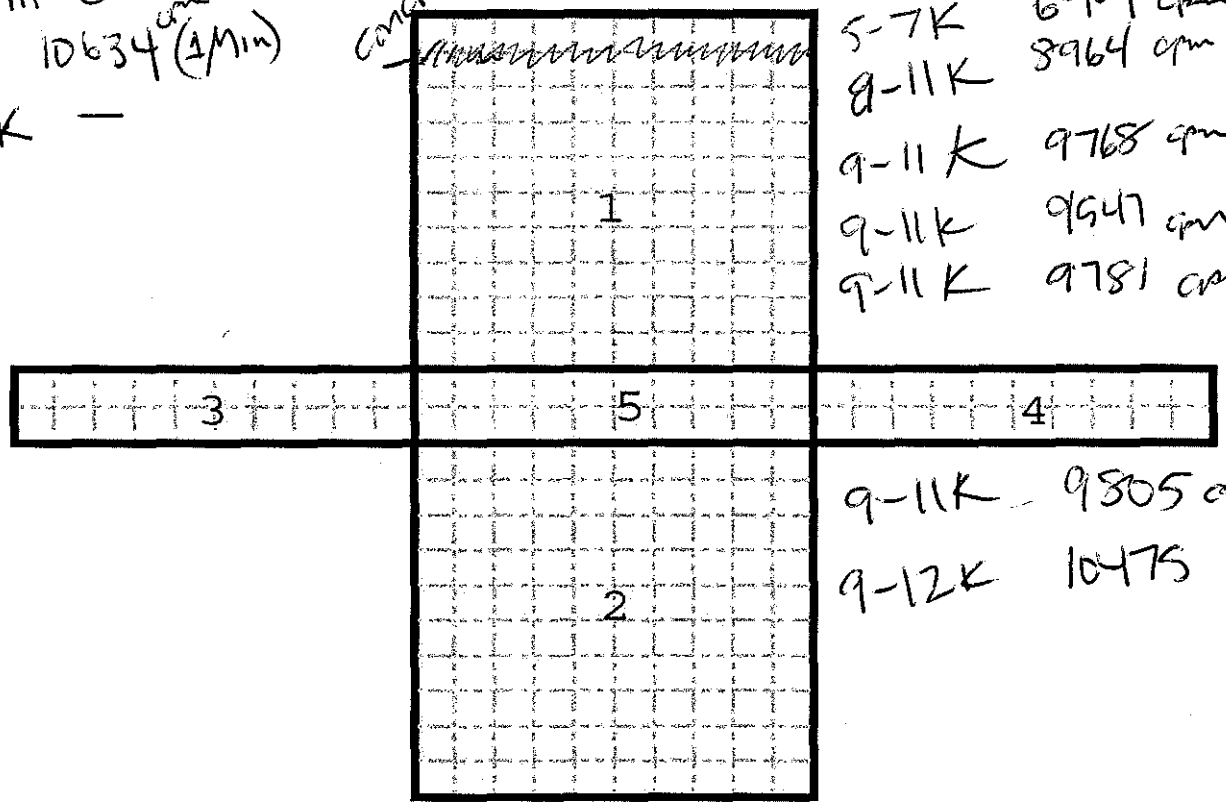

spoils
5-7K 6981 cpm ~2 ft
8-11K 8964 cpm
9-11K 9768 cpm
9-11K 9547 cpm
9-11K 9781 cpm ~7 ft
9-11K 9805 cpm ~8 ft
9-12K 10475 ~10 ft

Survey # NF-TN-63 Date 12-3-12 11-30-12 Page 2 of 3

URS Trench Survey

Date

all reading in counts (0.5 min count time) unless otherwise noted

Wall 1 Description

1	~~10 cpm~~ ~~6460~~ 5089	4792	concrete
2	6031	6124	
3	7479	7757	
4	7959	8085	
5	8040	8081	
6	8003	8252	
7	7988	8222	
8	8325	8363	
9	8368	8715 *	
10	8476	8479	

columnator:
* 11868
11810
11958

Wall 2 Description @ 0.5 min

1	10475 cpm (1 min)	6460	
2	14797 cpm (1 min)	7716	
3	8227	7962	
4	8247	~~8089~~	
5	8111	8325	
6	8133	8246	
7	8322	8384	
8	8172	8521	
9	8209	8678	
10	8516	8693	

Survey # NF-TN-63 Date 12-3-12 Page 3 of 3

URS Trench Survey

Date

all reading in counts (0.5 min count time) unless otherwise noted

Wall 3 Description

	0	2	4	6	8	10
1	6815	8217	8110	8019	8069	
2						

Wall 4 Description

	10	8	6	4	2	0
1	8611	8240	8054	8167	~~80~~ 7137	
2						

Floor Description

1	8427	8433	8506	8629	8324
2					

Notes about 1 ft on bottom first thing A.M. 12-3-12
Pumped out but still some standing water on floor.
some sidewall slough on ~~fr~~ floor

used columnated detector 2350-1/44-10
on segment 9 of wall 1

Name: [redacted]

Signatur[redacted]

Date: 12-3-12

Comments:

URS Trench Survey

Location: NF-55

Survey #: NF-TN-64

All Readings in count unless other wise noted

Meter: 2221/44-10 [redacted]

Serial #: ~~186198~~ 147508

Cal Due: 10-5-13

Bkg: 9698

Counter: 44-10

Serial #: 149451

Meter: 2350-1

Serial #:

Cal Due:

Bkg:

Counter: 44-10

~~Cal Due:~~ Serial #

IE4

excavation

12-18K 0-3 ft

12-19K 3-6 ft

SPOILS

9-12K 0-3 ft

9-12K 3-6 ft

10-13K 6-9 ft

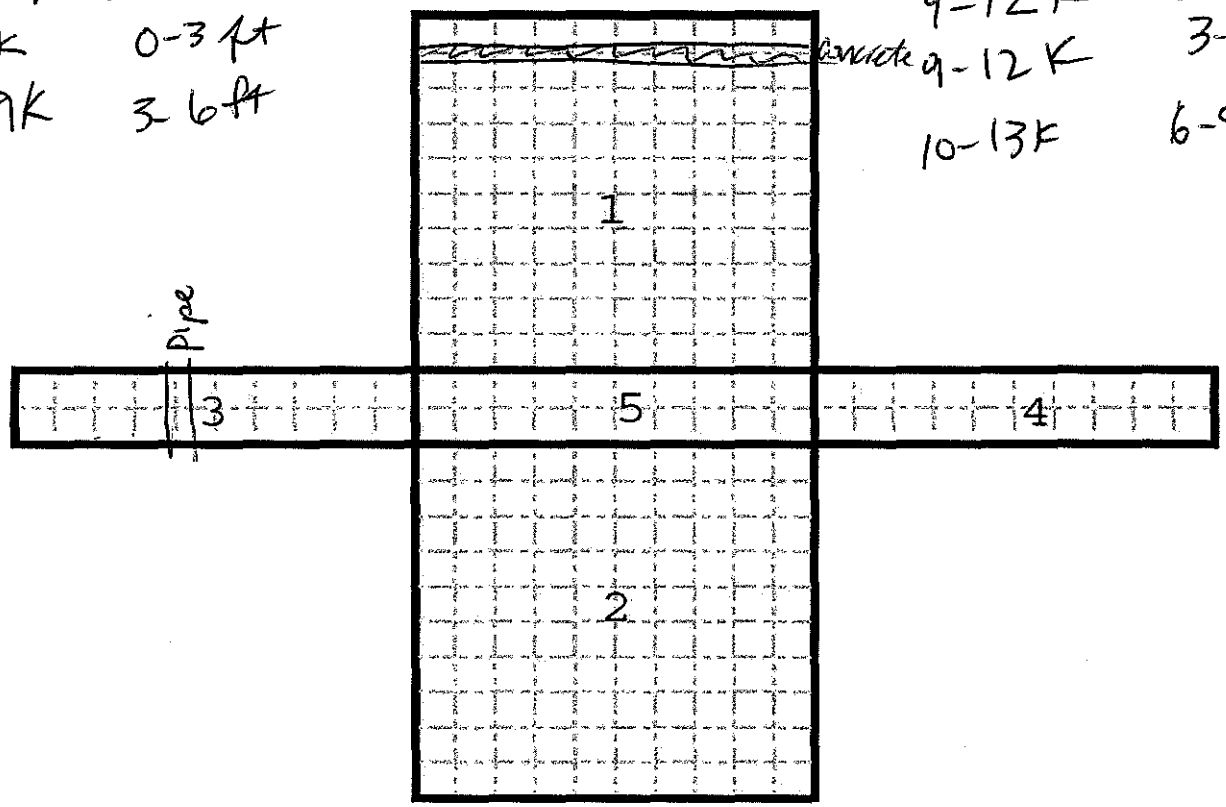

Survey # NF-TN-64 Date 12-2-12 Page 2 of 3

URS Trench Survey

Date

all reading in counts (0.5 min count time) unless otherwise noted

Wall 1 Description

1	4909	5559	concrete
2	6036	7193	
3	7261	8419	
4	6924	8093	
5	7719	8135	
6	8001	7929	
7	7848	7860	
8	7876	7847	
9	8187	7756	
10	8076	7813	

Wall 2 Description

1	6330	5794
2	7480	6826
3	8081	7323
4	8187	7271
5	8215	7577
6	7902	8061
7	7868	7865
8	7688	7953
9	7510	7861
10	8116	8130

Survey # NF-TN-64 Date 12-3-12 Page 3 of 3

URS Trench Survey

Date

all reading in counts (0.5 min count time) unless otherwise noted

Wall 3 Description

	0		Pipe			10
1	6545	5957		7096	8380	8426
2						

Wall 4 Description

	10					0
1	8062	7962		8472	8458	7408
2						

Floor Description

1	8091	7923	8139	7933	8179
2					

Notes Standing water in bottom

Name: [redacted]

Date: 12-3-12

Comments:

URS Survey

Site Name: NFSS

Location: NF-RT-65

Denotes Smear Location

* Denotes Contact Readings

All Readings in cpm unless other wise noted

Meter: 2221

Serial #: 144863

Probe: 44-10

Serial #: 37047

Cal Due: 10-5-13

Bkgd: 37

Meter:

Serial #:

Probe:

Serial #:

Cal Due:

Bkgd:

[redacted]

Surface Survey for soil sample location 8K-10K at ~~Row~~ IE4.



Smear Results

Smear	Location	α cpm	βγ cpm	α dpm	βγ dpm

Counter:

Serial #

Cal Due:

Bkg	Efficiency
α =	α =
βγ =	βγ =

[redacted]

Name [redacted]
Signa[redacted]
Date: 12-4-12
Comments: IE 7

URS Trench Survey

Location: NFSS

Survey #: NF-TN-66

All Readings in count unless other wise noted

Meter: 2221
Serial #: 147508
Cal Due: 10-5-12
Bkg: 9858 [redacted]
Counter: 44-10
Serial #: 149451

Meter: [redacted]
Serial #:
Cal Due:
Bkg:
Counter:
Cal Due:

Excavation Shape

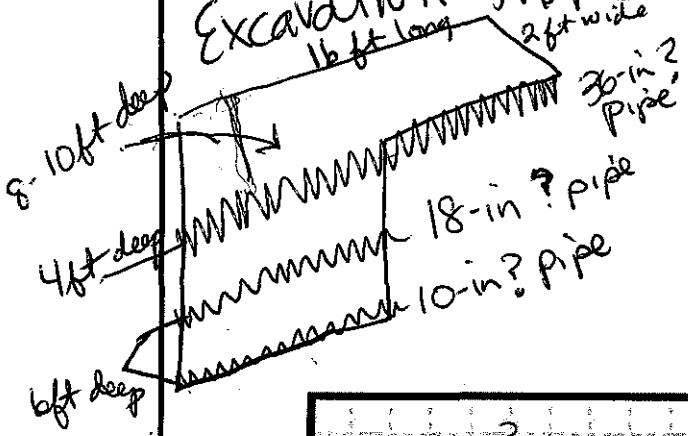

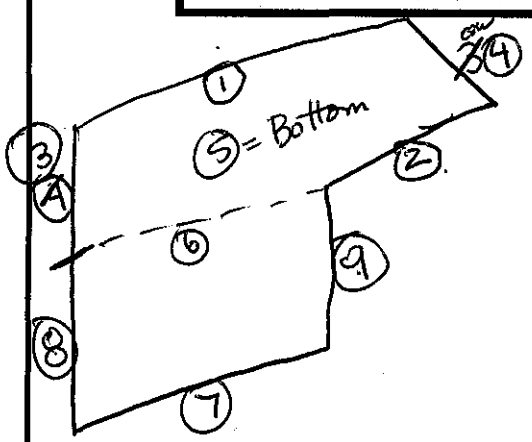

5 = 10

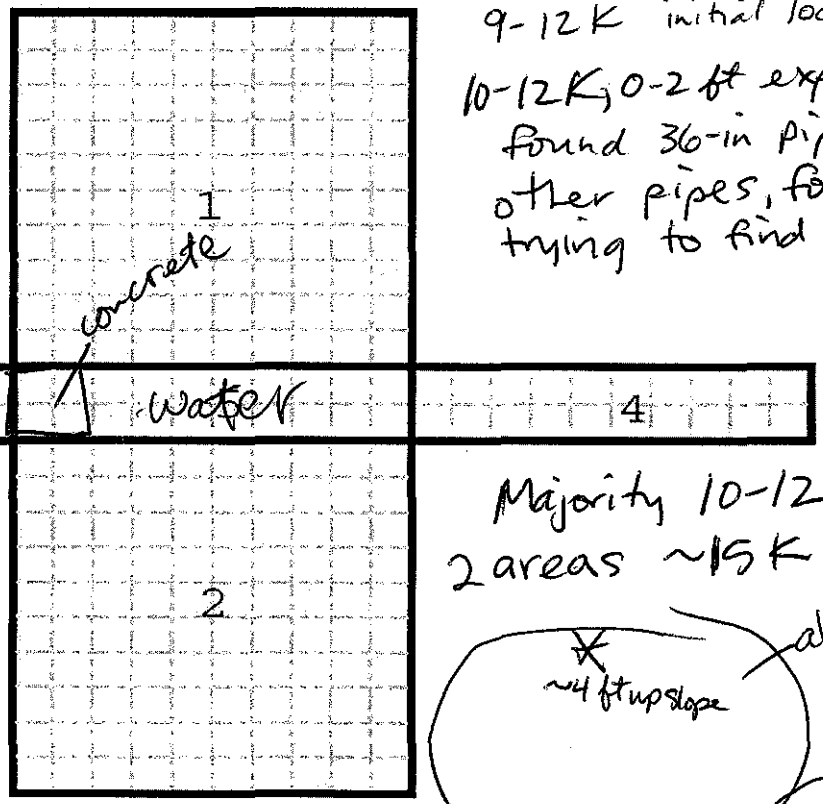

Spoils

9-12K initial location 0-2 ft

10-12K, 0-2 ft expanded trench found 36-in pipe, looking for other pipes, found two more so far trying to find where to dig

Majority 10-12K

2 areas ~15K

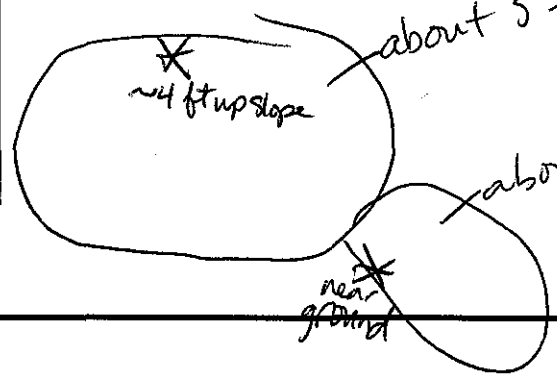

66 12-4-12

Survey # NF-TN-_____ Date_____ Page 2 of 5

URS Trench Survey

Date

all reading in counts (0.5 min count time) unless otherwise noted

Wall 1 Description

	①(A)	①(B)
1	6752	6517
2	7749	6989
3	8039	6959
4	8329	7169
5	8429	7304
6	8599	7860
7	8747	8219
8	8817	8385
9	8643	
10	8831	

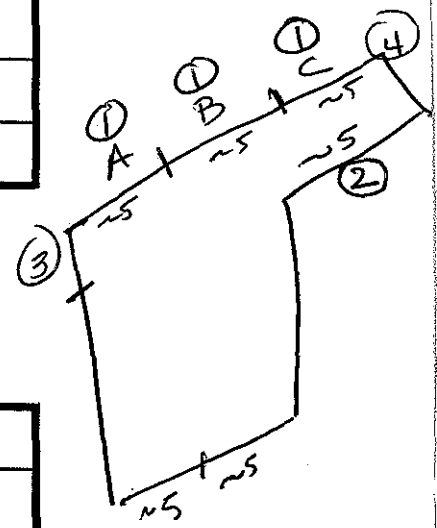

[redacted]

~~Wall 2~~ Description

	①C	②
1	6145	6737
2	7182	7168
3	7456	8224
4	7784	7471
5	7783	6579
6	7671	7642
7	7662	8503
8	7339	8735
9		8993
10		

Survey # NF-TN-66 Date 12-4-12

URS Trench Survey

Date

all reading in counts (0.5 min count time) unless otherwise noted

Wall 1 Description 9

1	6230	
2	7595	
3	7475	
4	~~6446~~	
5		
6		
7		
8		
9		
10		

Wall 2 Description	7A	7B
1	6446	6494
2	8012	7182
3	8074	9434
4		7751
5		7185
6		
7		
8		
9		
10		

Survey # NF-TN-66 Date 12-4-12 Page 4 of 5

URS Trench Survey

Date

all reading in counts (0.5 min count time) unless otherwise noted

Wall 1 Description 8A 8B

1	8632	5826
2	7178	6103
3	7573	5896
4	7221	
5		
6		
7		
8		
9		
10		

Wall 2 Description 10-6 Bottom @ 36" 15" pipe

1	8396	5985
2		
3		
4		
5		
6		
7		
8		
9		
10		

Survey # NF-TN-66 Date 12-4-12 Page 5 of 5

URS Trench Survey

Date

all reading in counts (0.5 min count time) unless otherwise noted

Wall 3 Description

1	7645	8564	8881	8809	8952
2					

Wall 4 Description

1	6896	7830	8119	8215	
2					

Floor Description (5)

1	Concrete	water			
2					

Notes wall 6 - wet and 36" pipe

Project NFSS
Contract URDD.IDWAIE09122153
Survey Type Cooler outgoing
Survey ID NF-OT-67
Date 12-4-12

Direct Scan		Dose Rate		Smear Counting	
Instrument	2221/44-9	Instrument	2350-1/44-2	Inst #1	2929/43-10-1
Serial#	144863/37047	Serial#	186198/30859	Serial#	137620/203054
Cal Due	10-5-13	Cal Due	9-19-13	Cal Due	10-24-13
Bkg	38	Bkg	8.69	Inst #2	
				Serial#	
Tech	[redacted]	Signed	[redacted]	Cal Due	[redacted]

Cooler #	Units	1 Top	2 Front	3 Right	4 Left	5 Back	6 Bottom	Notes	Smear#	Counter 1 or 2	cpm alpha	cpm beta	Ok to release
4610	cpm	30-50/40	40-60/50	30-50/40	20-40/30	20-60/40	20-50/30		4610	1 9	1	43	Ok
	uR/h	7.98	9.44	7.86	9.52	8.46	6.70						
	cpm												
	uR/h												
	cpm												
	uR/h												
	cpm												
	uR/h												
	cpm												
	uR/h												
	cpm												
	uR/h												
	cpm												
	uR/h												
	cpm												
	uR/h												

[redacted]

Name: [redacted]

Date: 12-4-12 / 12-5-12

Comments: Excavation, small bucket

URS Survey

Site Name: NFSS

Location: NF-RT-68

○ Denotes Smear Location

* Denotes Contact Readings

All Readings in cpm unless other wise noted

Meter:	2221
Serial #:	144863
Probe:	44-9
Serial #:	37047
Cal Due:	10-5-13
Bkgd:	37

Meter:	
Serial #:	[redacted]
Probe:	
Serial #:	
Cal Due:	
Bkgd:	

Small Bucket

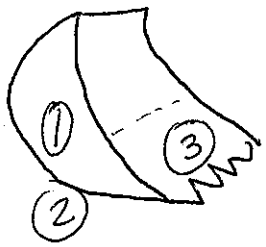

Smear Results

	Smear	Location	α cpm	βγ cpm	~~α dpm~~ meter	~~βγ dpm~~ time
12-4	A1	side	1	86	9	2
12-4	A2	bottom	0	80	0	2
12-4	A3	in	1	72	9	2
12-5	B1	side	0	68	0	2
12-5	B2	bottom	0	75	0	2
12-5	B3	in	0	86	0	2
12-5	C1	side	0	75	9	2
12-5	C2	bottom	0	65	0	2
12-5	C3	in	0	70	9	2

counter	serial #	Eff α	Eff βγ	Bkg α	Bkg βγ
0	152268/156426	.3479	.1842	0	91
9	137620/203054	.3280	.1852	1	64

Counter: 2929/43-10-1

Serial # See above

Cal Due: 10-24-13 (both)

Bkg: α = _____ βγ = _____

Efficiency: α = _____ βγ = _____

Decon after IE7 excavation		Decon after IE8 excavation		Decon after IE1 excavation	
12-4	2221	12-5	2221	12-5	2221
A1	20-40/30	B1	20-40/30	C1	20-40/30
A2	20-40/30	B2	30-50/40	C2	20-40/30
A3	20-80/40	B3	20-40/30	C3	20-40/30

Na[redacted]
Sig
Date: 10-4-12
Comments: IE8

URS Trench Survey

Location: NFSS

Survey #: NF-TN-69

All Readings in count unless other wise noted

Meter: 2221
Serial #: 147508
Cal Due: 10-5-13
Bkg: 4707 cpm (office)
Counter: 44-10
Serial #: 149451

Meter:
Serial #:
Cal Due:
Bkg:
Counter:
Cal Due:

[redacted]

spoils
9-14 K

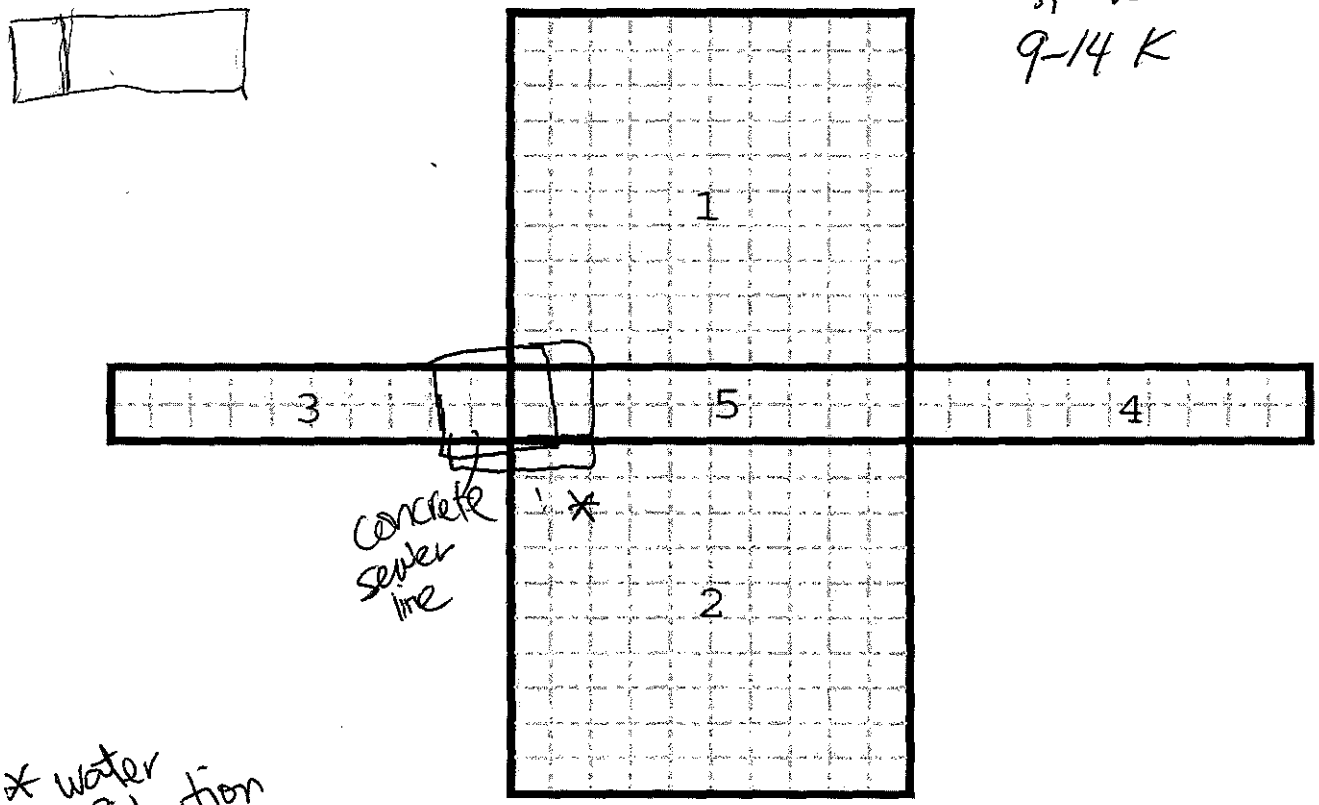

* water infiltration

Survey # NF-TN-69 Date 12-4-12 Page 2 of 3

URS Trench Survey

Date

all reading in counts (0.5 min count time) unless otherwise noted

Wall 1 Description

1	7044	6868
2	~~6868~~ 7971	7677
3	8376	8189
4	8866	8330
5	8870	8690
6	8662	8695
7	8432	8687
8	8041	8830
9	concrete	water
10	concrete	

Wall 2 Description

1	6975	6954
2	7940	8199
3	8004	~~8004~~ 8797
4	8378	8784
5	8443	8729
6	8461	8572
7	~~8534~~ 8534	8350
8	8509	8183
9	water present	concrete
10		

Bottom of excavation

Survey # NF-TN-69 Date 12-4-12 Page 3 of 3

URS Trench Survey

Date

all reading in counts (0.5 min count time) unless otherwise noted

Wall 3 Description

	0	1	2	3	4	5	6	7	8	9	10
1	8149		9018		~~8288~~ 8164		8288			Concrete	
2											

Wall 4 Description

	10	9	8	7	6	5	4	3	2	1	0
1	7889		8447		8710		8433		7916		
2											

Floor Description

	0	1	2	3	4	5	6	7	8	9	10
1	Concrete		No readings covered in water								
2											

Notes Water infiltration - accumulating at a steady stream

Project NFSS
Contract URDD.IDWAIE09122153
Survey Type Cooler outgoing
Survey ID NE-OT-70
Date 12-5-12

Direct Scan		Dose Rate		Smear Counting	
Instrument	2221/44-9	Instrument	2350-1/44-2	Inst #1	~~28~~ 2929/43-10-1
Serial#	144863/37047	Serial#	186198/30859	Serial#	137620/203054
Cal Due	10-5-13	Cal Due	9-19-13	Cal Due	10-24-13
Bkg	42	Bkg	11.2	Inst #2	
Tech	[redacted]		[redacted]	Serial#	
				Cal Due	[redacted]

Cooler #	Units	1 Top	2 Front	3 Right	4 Left	5 Back	6 Bottom	Notes	Smear#	Counter 1 or 2	cpm alpha	cpm beta	Ok to release
450	cpm	30/60/40	30-70/50	30-60/40	20-60/30	20-40/30	30-60/40	front	450	1 9	csw 8 / 12 5	51 / 63	[redacted] ~~ok~~ NO
	uR/h	7.52	8.79	9.46	9.25	8.62	9.66						
458	cpm	30-50/40	20-60/40	40-60/50	20-60/40	20-40/30	20-50/35	front	458	1 9	2	51	ok
	uR/h	7.13	10.2	6.69	8.50	7.39	7.65						
450	cpm	—	40-60/50	—	—	—	—	re-survey	45002	1 9	3	43	ok
	uR/h												
	cpm												
	uR/h												
	cpm												
	uR/h												
	cpm												
	uR/h												
	cpm												
	uR/h												
	cpm												
	uR/h												[redacted]

NF-RT-71

Name: [redacted] Signatu[redacted] Date: 12-5-12 Comments:	**Blank Map** Location: NFSS ○ Denotes Smear Location * Denotes Contact Readings All Readings in cpm unless other wise noted	Meter: 2221 Serial #: 147508 Cal Due: 10-5-13 Bkg: ~8000k [redacted] Counter: 44-10 Serial #: 149451	Meter: Serial #: [redacted] Cal Due: Bkg: Counter: Cal Due:

*Surface Soil sample location for IE1 and IE2

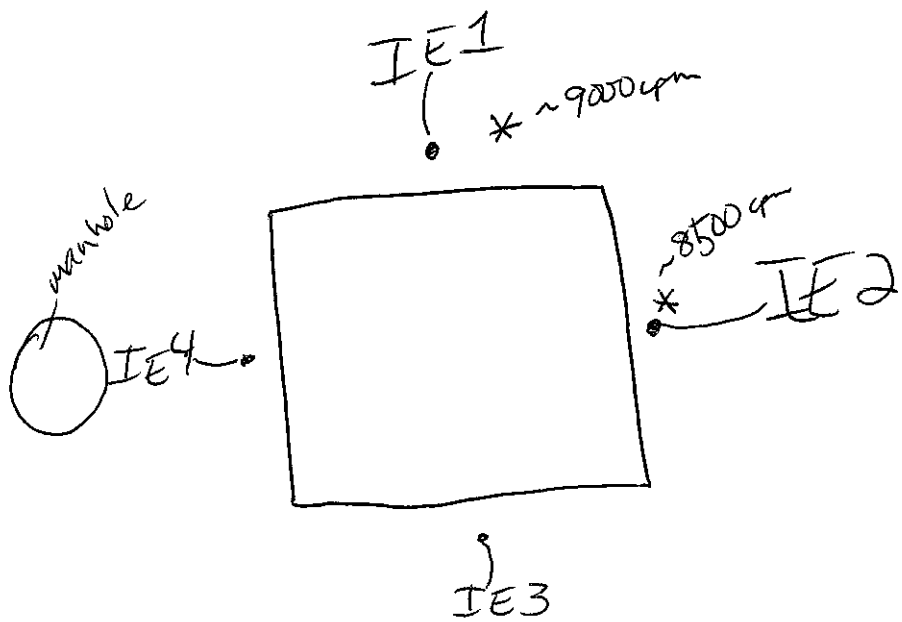

Name: [redacted]

Signatur[redacted]

Date: 12-9-12

Comments: IE1

URS Trench Survey

Location: NFSS

Survey #: NF-TN-72

All Readings in count unless other-wise noted

Meter: 2221
Serial #: 147508
Cal Due: 10-5-13
Bkg: 42 59 cts/30 sec @ 0.5 min
Counter: 44-10
Serial #: 149451

Meter:
Serial #:
Cal Due:
Bkg:
Counter:
Cal Due:

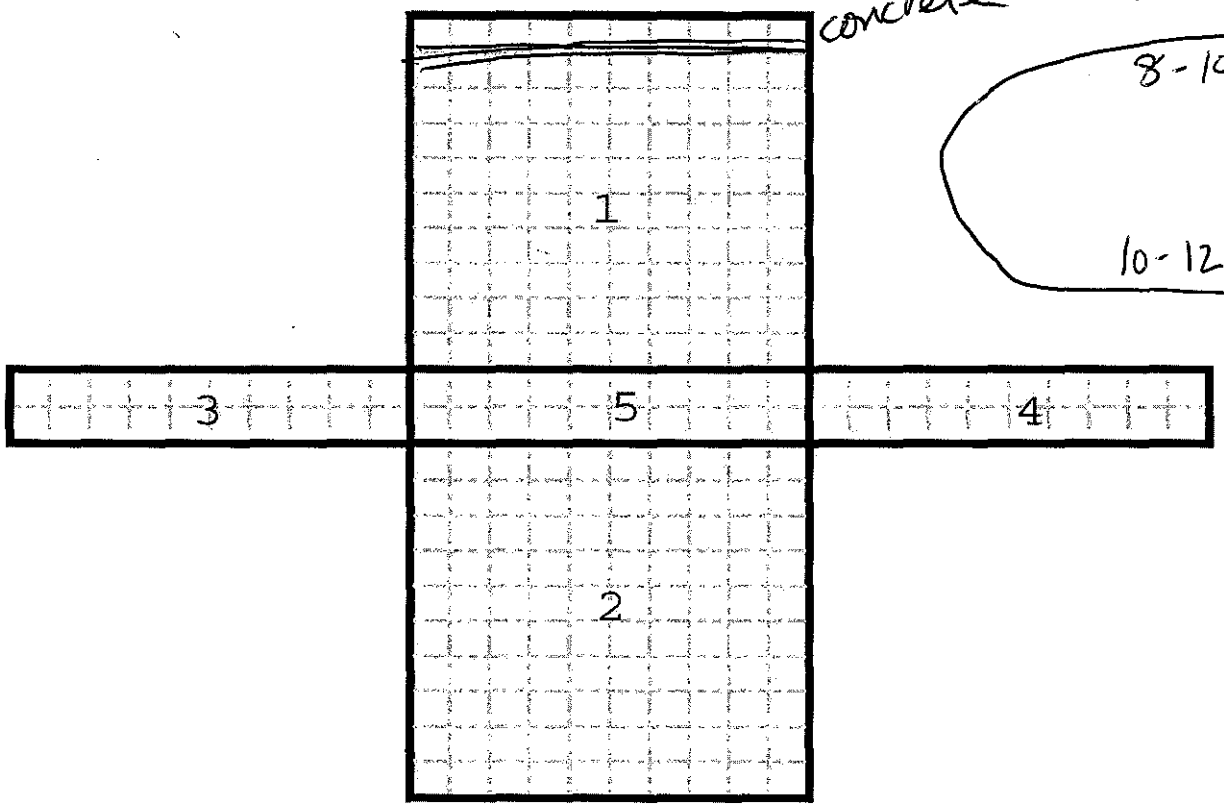

Spoils

8-10 K

10-12 K

Survey # NF-TN-78 Date 12-5-12 Page 2 of 3

URS Trench Survey

Date

all reading in counts (0.5 min count time) unless otherwise noted

Wall 1 Description

1	~~6417~~ 5275	4988	concrete
2	6781	7389	
3	7405	8202	
4	7836	7677	
5	7615	7362	
6	7638	7092	
7	7554	7464	
8	~~7237~~ 7821	7237	
9	6816	7563	
10	No Reading —	~~7563~~ No read —	

Wall 2 Description

1	~~6447~~ 6327	6447
2	7381	7610
3	8237	8099
4	7877	7935
5	7337	7332
6	7371	7377
7	7201	7585
8	~~7553~~ 7952	7383
9	~~7752~~ 6984	7770
10	7410	No read —

URS Trench Survey

Date

all reading in counts (0.5 min count time) unless otherwise noted

Wall 3 Description

1	6991	8252	7746	7593	7173
2					

0 10

Wall 4 Description

1	7626	7256	7860	8218	7964
2					

10 0

Floor Description

1	7114	6862	6866	7398	8028
2					

3 4

Notes

NF-RT-73

Name: [redacted]

Date: 12-5-12

Comments:

URS Survey

Site Name: NFSS

Location: NF-RT-73

○ Denotes Smear Location

* Denotes Contact Readings

All Readings in cpm unless other wise noted

Meter:	2221
Serial #:	144863
Probe:	44-9
Serial #:	37047
Cal Due:	10-5-13
Bkgd:	42

Meter:	
Serial #:	
Probe:	
Serial #:	
Cal Due:	
Bkgd:	

[redacted]

Pump, Tanks and hose from pumping excavation IE8 water

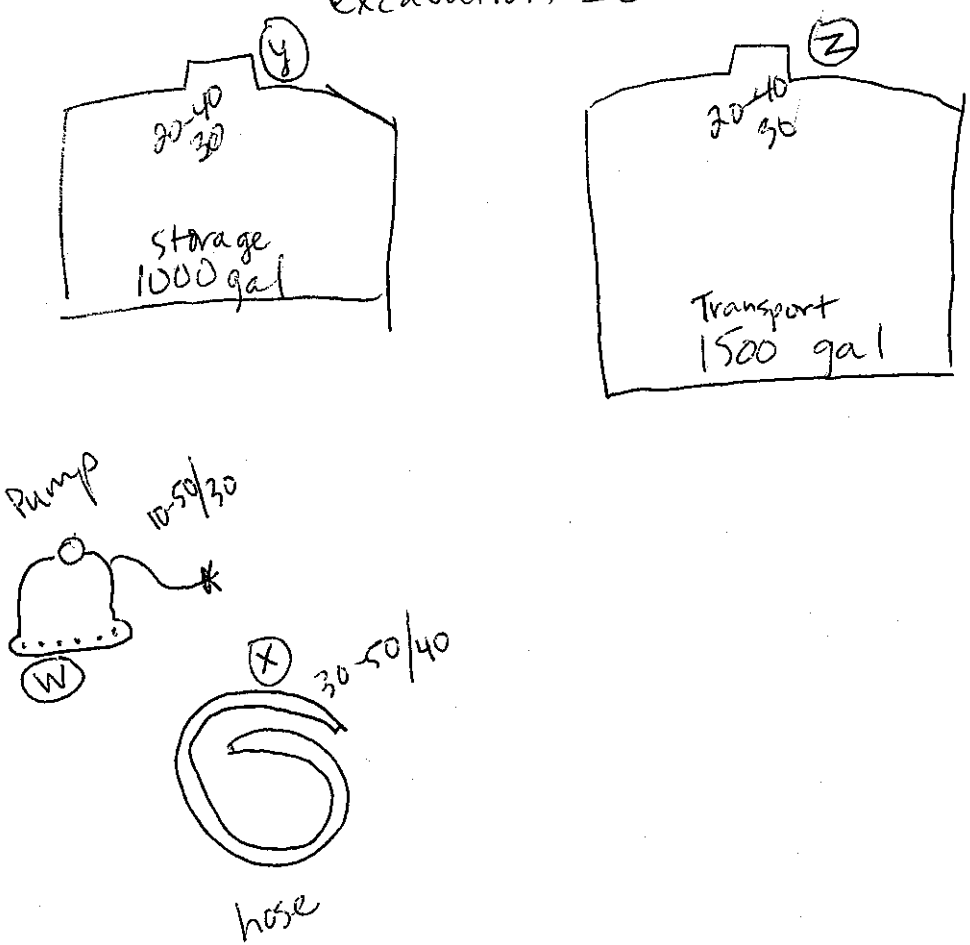

Smear Results

Smear	Location	α cpm	βγ cpm	α dpm	βγ dpm
Z	transport open	2	64	9	
Y	storage open	1	74	0	
X	hose	0	85	0	
W	pump inlet	1	66	9	

counter	Serial #	EFF α	EFF βγ	BKG α	BKG βγ
0	152268/156426	.3479	.1812	0	66
9	137620/203054	.3280	.1852	2	72

Counter: 2929/43-10-1

Serial # See above Cal Due: 10-24-13 (both)

Bkg	Efficiency
α =	α =
βγ =	βγ =

Name [redacted]
Signa
Date: 12-5-12
Comments: IE2

URS Trench Survey

Location: NFSS

Survey #: NF-TN-74

All Readings in count unless other wise noted

Meter: 2221
Serial #: 147508
Cal Due: 10-5-13
Bkg: 4259 cts/30 sec
Counter: 44-10
Serial #: 149451

Meter:
Serial #:
Cal Due:
Bkg:
Counter:
Cal Due:

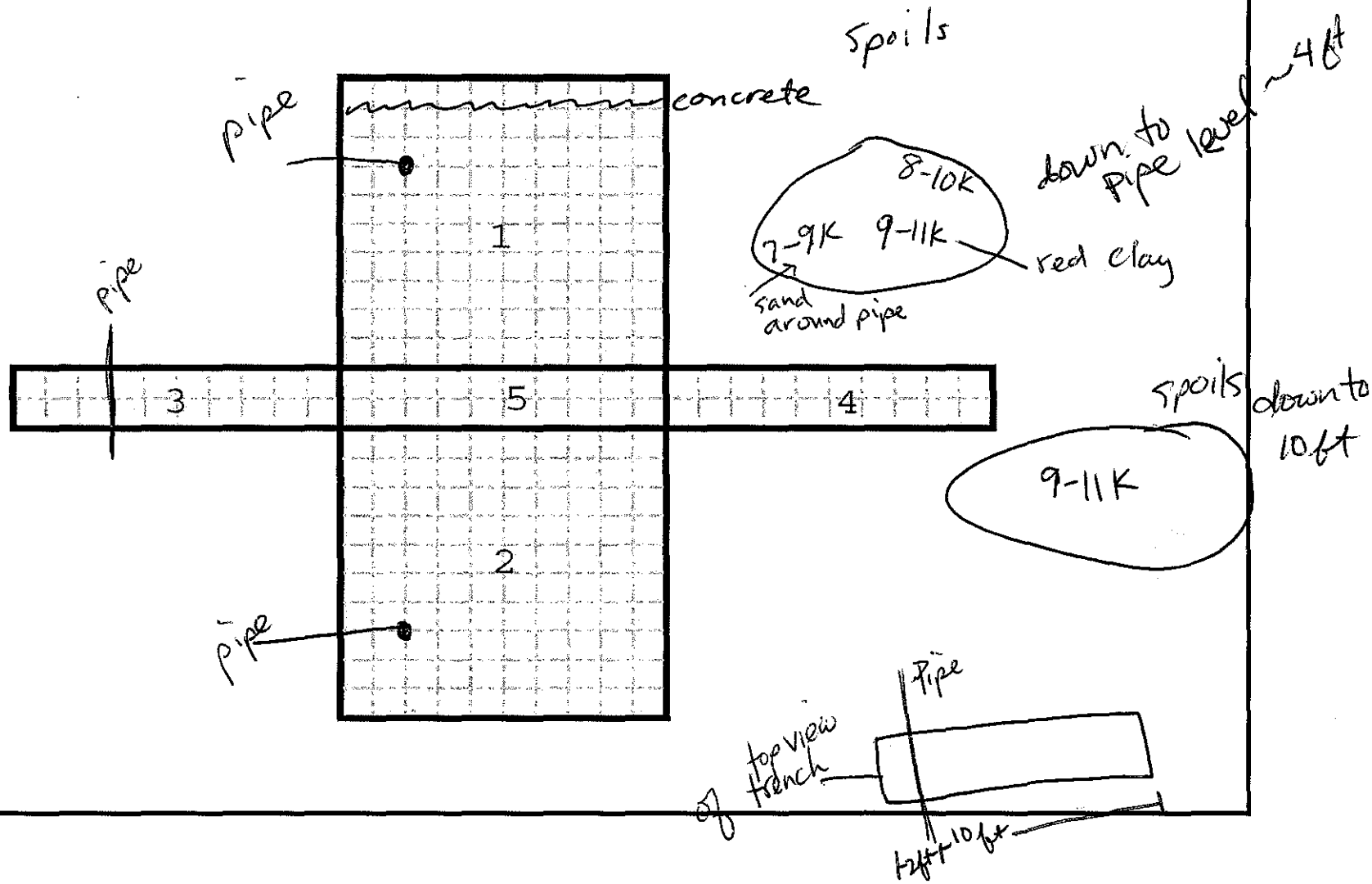

Survey # NF-TN-74 Date 12-5-12 Page 2 of 3

URS Trench Survey

Date

all reading in counts (0.5 min count time) unless otherwise noted

Wall ~~1~~ 2 Description

1	5275	6123
2	6257	7208
3	6926	7952
4	6833	8040
5	7334	7729
6	7016	7695
7	7352	7710
8	7605	7536
9	7698	7870
10	—	—

Wall ~~2~~ 1 Description

1		
2		
3		
4		
5		
6		
7		
8		
9		
10		

concrete

No Readings wall soil collapsed

Survey # NF-TN- 74/74 Date 12-~~6~~ 5-12 Page 3 of 3

URS Trench Survey

Date

all reading in counts (0.5 min count time) unless otherwise noted

Wall ~~3~~ 4 Description

1	7754	7911	8847	8733	7060
2					

10 1

Wall ~~4~~ 3 Description

1	7637	7308	5307	pipe	—	—
2						

10 — — 8 PIPE

no reading above pipe

Floor Description

1	7851	7761	7884	7785	7496
2					

Notes - Excavation only 9.5 ft deep; so no 10-ft
- Excavation narrowed towards bottom
- Wall 1 (next to concrete) collapsed - unable to take readings as surface was about 3 feet under the concrete

Project NFSS
Contract URDD.IDWAIE09122153
Survey Type Cooler outgoing
Survey ID NF-OT-75
Date 12-6-12

Direct Scan		Dose Rate		Smear Counting	
Instrument	2221/449	Instrument	2350-1/44-7	Inst #1	2929/43-10-1
Serial#	144863/37047	Serial#	186198/30859	Serial#	137620/203054
Cal Due	10-5-12	Cal Due	9-19-13	Cal Due	10-24-13
Bkg	29 [redacted]	Bkg	7.89 uR/hr	Inst #2	
				Serial#	
Tech	[redacted]	ned	[redacted]	Cal Due	[redacted]

Cooler #	Units	1 Top	2 Front	3 Right	4 Left	5 Back	6 Bottom	Notes	Smear#	Counter 1 or 2	cpm alpha	cpm beta	Ok to release
4470	cpm	30-60/40	20-50/30	30-50/40	20-60/40	20-40/30	40-60/50	Bottom	4470	1 9	0	31	ok
	uR/h	8.63	7.45	8.73	10.1	9.38	8.48						
4250	cpm	35-50/40	20-50/30	20-50/30	20-40/30	30-50/40	30/60/40	top	4250 ~~4470~~	1 9	3	47	ok
	uR/h	9.74	6.92	7.79	7.51	7.52	7.67						
4480	cpm	30-50/40	20-40/30	20-40/30	20-40/30	20-40/30	20-40/30	top	4480	1 9	1	28	ok
	uR/h	9.47	9.30	8.96	9.70	9.63	8.47						
	cpm												
	uR/h												
	cpm												
	uR/h												
	cpm												
	uR/h												
	cpm												
	uR/h												
	cpm												
	uR/h												[redacted]

Name [redacted]

Date: 12-6-12 / 12-7-12

Comments: Between Excavations

URS Survey

Site Name: NF55

Location: NF-RT-76

◯ Denotes Smear Location

* Denotes Contact Readings

All Readings in cpm unless other wise noted

Meter: 2221	Meter:
Serial #: 144869	Serial #: [redacted]
Probe: 44-9	Probe:
Serial #: 37047	Serial #:
Cal Due: 10-5-13	Cal Due:
Bkgd: 29	Bkgd:

Small Bucket

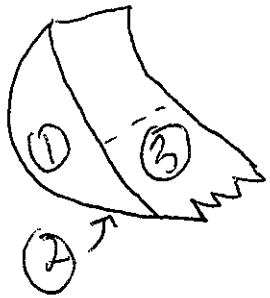

Smear Results

Smear	Location	α cpm	βγ cpm	~~α dpm~~ counter	~~βγ dpm~~ time
K1	Side	3	70	0	2
K2	Bottom	2	71	9	2
K3	in	0	73	0	2
L1	Side	2	78	0	2
L2	Bottom	0	87	9	2
L3	in	0	92	0	2
M1	Side	0	70	0	2
M2	Bottom	2	80	0	2
M3	in	2	76	0	2

12-6 ↓

12-7 ↓

[redacted]

Counter	Serial #	Eff α	Eff β	BKG α	BKG β	Date
0	152268/156426	.3479	.1842	1	64	12-7
0	152268/156426	.3479	.1842	0	64	12-6
9	137620/203054	.3280	.1852	2	85	

Counter: 2929/43-10-1

Serial # above Cal Due: 10-24-13-Both

Bkg: α = _____ βγ = _____

Efficiency: α = _____ βγ = _____

Decon after IE2	2221	Decon after IE5.	2221	Decon after IE6	
K1	20-40/30	L1	20-60/40	M1	20-40/35
K2	20-40/30	L2	20-50/40	M2	20-40/30
K3	20-40/30	L3	20-40/30	M3	20-40/30

Name [redacted]	**Blank Map**	Meter: 2221	Meter: [redacted]
Signa [redacted]	Location: NF-RT-77	Serial #: 147508	Serial #:
Date: 12-6-12	○ Denotes Smear Location	Cal Due: 10-5-13	Cal Due:
Comments:	* Denotes Contact Readings	Bkg: 9194	Bkg:
	All Readings in cpm unless other wise noted	Counter: 44-10	Counter:
		Serial #: 149451	Cal Due:

*Soil surface sample location survey

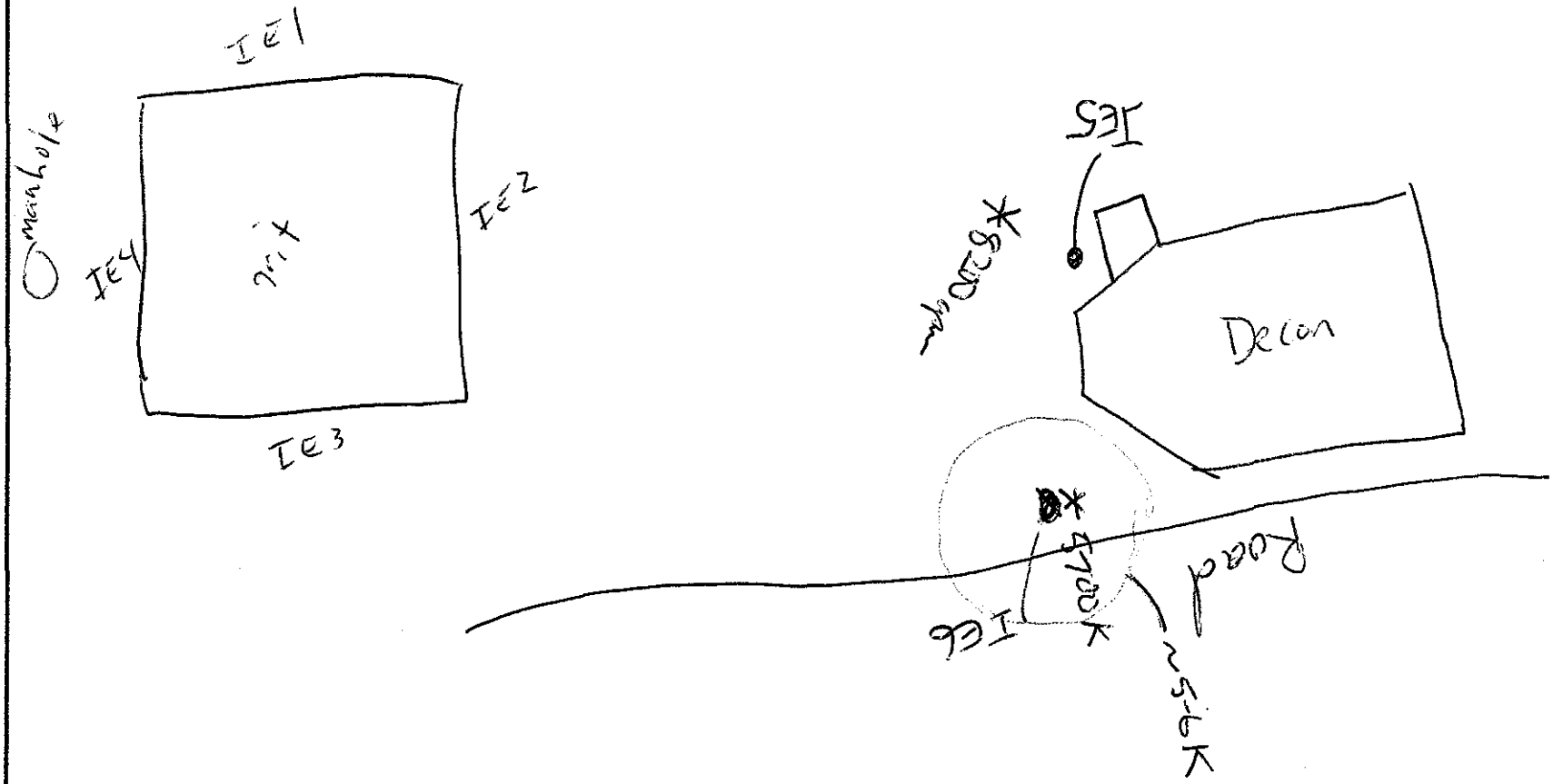

Nam[redacted]
Sign[redacted]
Date: 11-6-12
Comments: IE5

URS Trench Survey

Location: NFSS

Survey #: NF-TN-78

All Readings in count unless other wise noted

Meter: 2221
Serial #: 147508
Cal Due: 10-5-13
Bkg:
Counter: 44-10
Serial #: 149451

Meter: [redacted]
Serial #:
Cal Due:
Bkg:
Counter:
Cal Due:

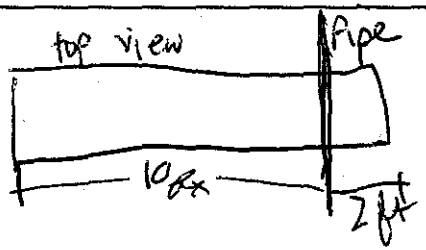

Decon pad

spoils

decon

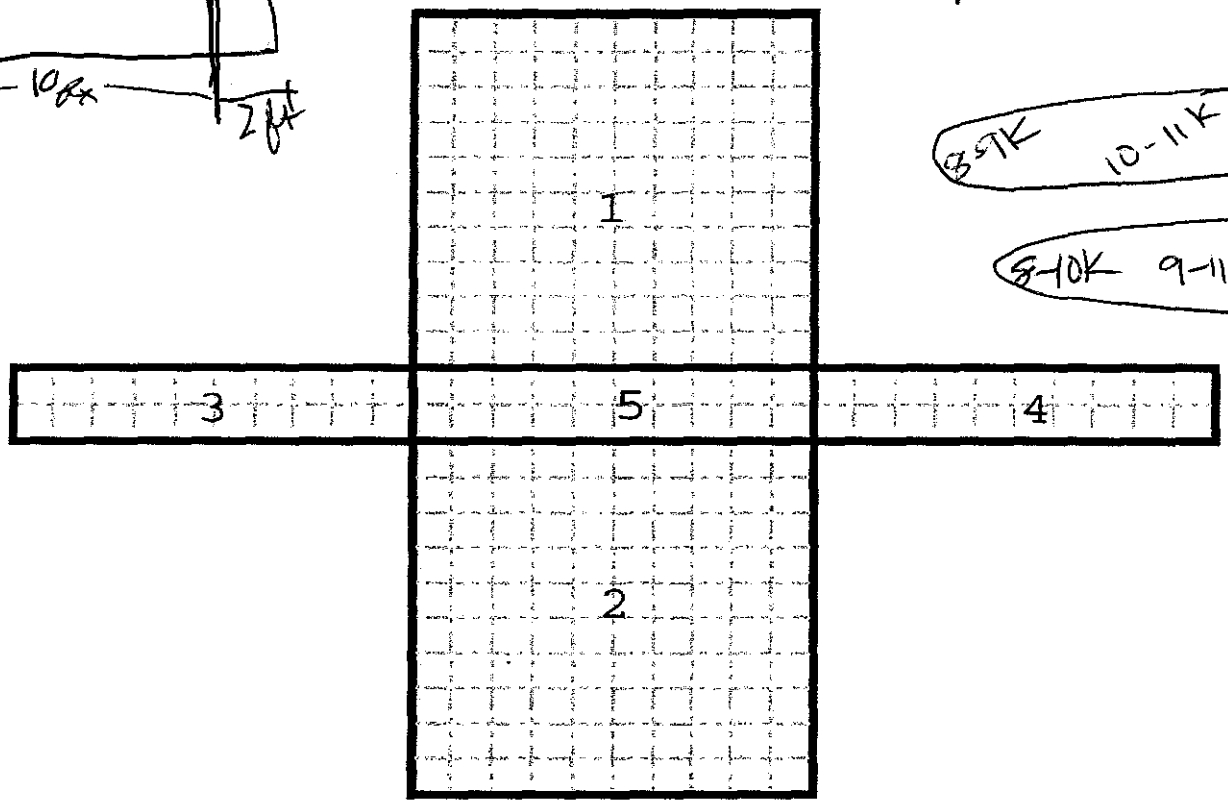

8-9K 10-11K 7-8K 0-4 ft

8-10K 9-11K 8-9K 4-11 ft

Survey # NF-TN-78 Date 12-6-12 Page 2 of 3

URS Trench Survey

Date

all reading in counts (0.5 min count time) unless otherwise noted

Wall 1 Description

Pipe

5752 soil above pipe

4638 sand around pipe

1	5450	5574
2	6934	6191
3	~~710~~ 7519	7104
4	7629	7341
5	7582	7803
6	7463	7952
7	7743	7803
8	7624	7596
9	7084	7396
10	7077	7240

Pipe

Wall 2 Description

1	5690	~~7340~~ 6014
2	6628	7112
3	6674	7340
4	~~6628~~ 7023	7537
5	7430	7592
6	7856	7654
7	7732	7887
8	7259	7501
9	7305	7351
10	7192	7247

Survey # NF-TN-78 Date 12-6-12 Page 3 of 3

URS Trench Survey

Date

all reading in counts (0.5 min count time) unless otherwise noted

Wall 3 Description

	0	2	4	6	8	10
1	7646	7481	7345	7508	7365	
2						

Wall 4 Description

	10	8	6	4	2	0
1	7510	8024	7710	5547		pipe
2						

Floor Description

1	7071	water		7128	wall slopes in
2					

Notes water pipe at one end of excavation
no sidewall above pipe as they exposed pipe
and then excavated 10 ft from pipe

Nam[redacted]
Sign
Date: 12 8 12
Comments: IE6

URS Trench Survey

Location: NFSS

Survey #: NF-TN-80

All Readings in count unless other wise noted

Meter: 2221
Serial #: 147508
Cal Due: 10-5-13
Bkg:
Counter: 44-10
Serial #: 149451

Meter:
Serial #: [redacted]
Cal Due:
Bkg:
Counter:
Cal Due:

dacron pad

spoils

8-9K 9-11K 10-12K
7-8K 7-9K 9-11K

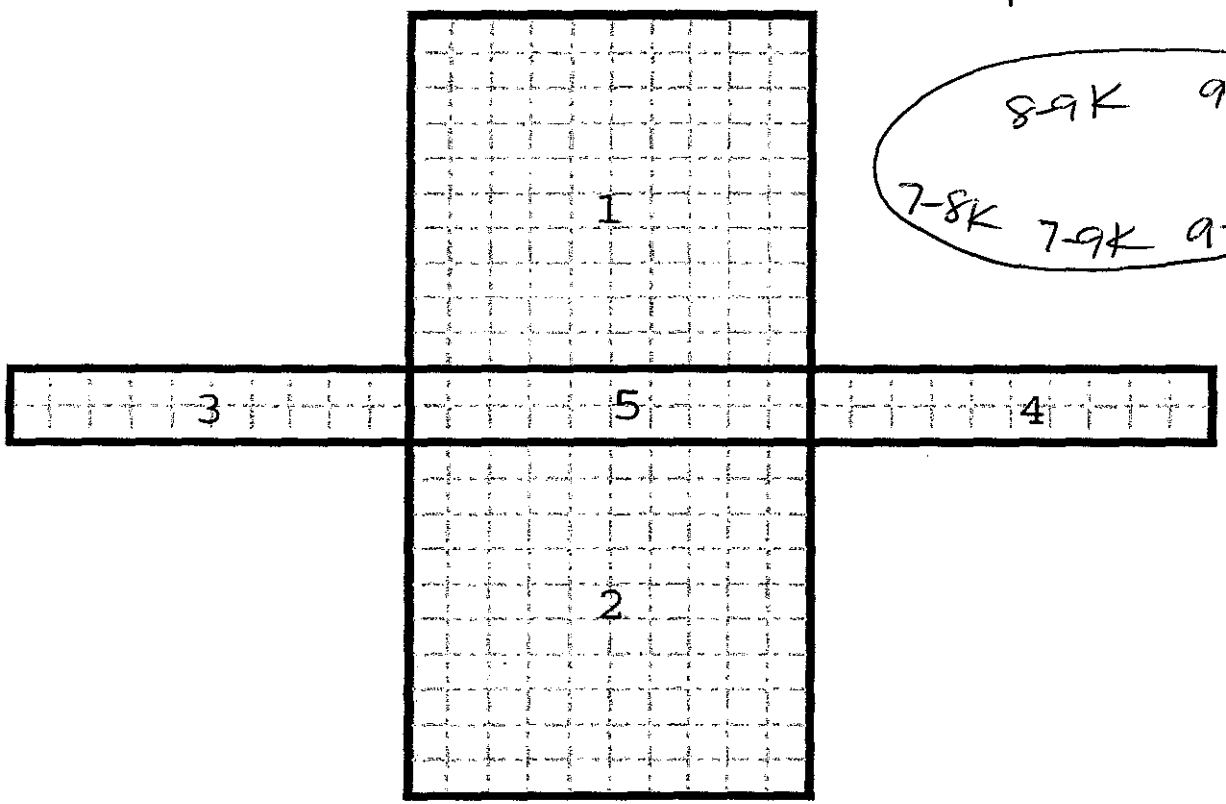

Survey # NF-TN-80 Date 12-6-12 Page 2 of 3

URS Trench Survey

decon pad

Date

all reading in counts (0.5 min count time) unless otherwise noted

Wall 1 Description

road

1	3966	5068
2	5288	7115
3	8078	7447
4	7704	8102
5	8047	8316
6	8279	8526
7	8119	8376
8	8132	8570
9	7779	8411
10	7932	8555

Wall 2 Description

1	3549	4607
2	4314	6079
3	6814	7569
4	7962	8196
5	7914	7956
6	8016	8251
7	8335	8354
8	8086	8331
9	7722	8241
10	7836	8471

Survey # NF-TN-80 Date 12-6-12

URS Trench Survey

Date

all reading in counts (0.5 min count time) unless otherwise noted

Wall 3 Description

1	5005	7841	8183	8405	7692
2					

1 10

Wall 4 Description

1	8384	8234	8235	8396	6656
2					

10 1

Floor Description

1	7704	—	—	—	—
2					

wall 3 wall 4

Notes bottom was at 11 ft or deeper, had water Infiltration so bottom mostly covered

Project NFSS

Contract URDD.IDWAIE09122153

Survey Type Cooler incoming

Survey ID NF-IN-79

Direct Scan	
Instrument	2221/44-9
Serial#	144863/37047
Cal Due	10-5-13
Bkg	29
Units	cpm
Tech	[redacted]
Signed	[redacted]
Date	12-6-12

Smear Collection	
Area (cm2)	100
Tech	[redacted]
Signed	[redacted]
Date	12-6-12

Smear Counting	
Instrument	2929/43-10-1
Serial#	See table
Cal Due	10-24-13 (Both)
Bkg (cpm)	
alpha	beta
Efficiency (%)	
alpha See table	beta
Tech	[redacted]
Signed	[redacted]
Date	12-7-12

			Serial #
counter 0	Bkg ~~20~~ 80, 85, 64	Eff .3479, .1842	152268/156426
counter 9	BKG 2, 85	.3280, .1852	137620/203054

Item #	Description	counter	Direct Scan low	Direct Scan high	Direct Scan avg	Smear#	cpm alpha	cpm beta	dpm alpha	dpm beta	notes
462	cooler incoming	0	20	80	40	462	0	66	[redacted]	[redacted]	top
463			20	80	40	463	0	68			top
464			20	70	40	464	0	54			left
465			20	60	30	465	0	84			inside
466			20	70	40	466	1	77			left
467			20	50	30	467	0	91			Latch
468			18	54	30	468	0	82			in-lid
469		9	20	60	40	469	2	65			bottom
470			20	50	30	470	0	75			right
471			20	70	50	471	3	63			Bottom
472			15	50	30	472	1	77			in bottom cooler damage
473			15	50	30	473	3	57			right
474			10	40	25	474	1	70			handle
475			30	50	40	475	0	73			handle

[redacted]

Project NFSS
Contract URDD.IDWAIE09122153
Survey Type Cooler outgoing

Survey ID NF-OT-81

Date 12-7-12

Direct Scan		Dose Rate		Smear Counting	
Instrument	2221/449	Instrument	2350-1/44-2	Inst #1	2929/43-10-1
Serial#	144863/37047	Serial#	186198/30859	Serial#	152268/156426
Cal Due	10-5-13	Cal Due	9-19-13	Cal Due	10-24-13
Bkg	37	Bkg	10.5 MR/hr	Inst #2	2929/43-10-1
				Serial#	137620/203054
Tech	[redacted]		[redacted]	Cal Due	10-24-13

Cooler #	Units	1 Top	2 Front	3 Right	4 Left	5 Back	6 Bottom	Notes	Smear#	Counter 1 or 2	cpm alpha	cpm beta	Ok to release
4560	cpm	20-40/30	20-60/30	30-60/40	30-50/40	20-70/40	30-60/35	back	4560	2 9	0	30	OK
	uR/h	11.4	8.65	9.93	8.84	10.3	8.53						
4600	cpm	30-50/40	30-70/50	30-50/40	30-50/40	30-70/50	30-50/40	front	4600	2 9	10	50	NO
	uR/h	7.59	11.4	8.04	9.80	10.1	9.37				4	58	OK recount
4100	cpm	20-40/30	30-50/40	20-40/30	20-60/30	20-60/40	20-40/30	back	4100	1 0	4	52	ok
	uR/h	10.4	8.05	6.58	7.84	9.65	8.28						
4140	cpm	40-60/50	20-50/30	20-40/30	30-50/40	20-40/30	20-60/40	top	4140	1 0	2	41	ok
	uR/h	7.60	9.38	7.89	8.88	8.51	9.41						
4210	cpm	20-40/30	20-40/30	20-40/30	10-50/30	30-50/40	40-60/50	Bottom	4210	2 9	0	35	ok
	uR/h	9.00	6.80	7.72	11.3	7.92	9.45						
4690	cpm	10-30/20	20-40/30	20-40/30	20-40/30	20-40/30	30-50/40	Bottom	4690	2 9	2	43	ok
	uR/h	10.5	7.69	7.11	7.44	12.0	7.44						
	cpm												
	uR/h												
	cpm												
	uR/h												

Name: [redacted]

Date: 12-10-12

Comments:

URS Survey

Site Name: NFSS

Location: NF-RT-82

Denotes Smear Location

* Denotes Contact Readings

All Readings in cpm unless other wise noted

Meter: 2221
Serial #: 144863
Probe: 44-9
Serial #: 37047
Cal Due: 10-5-13
Bkgd: 42

Meter:
Serial #:
Probe:
Serial #:
Cal Due:
Bkgd:

Excavation Equipment after investigation trenches before pipeline excavations

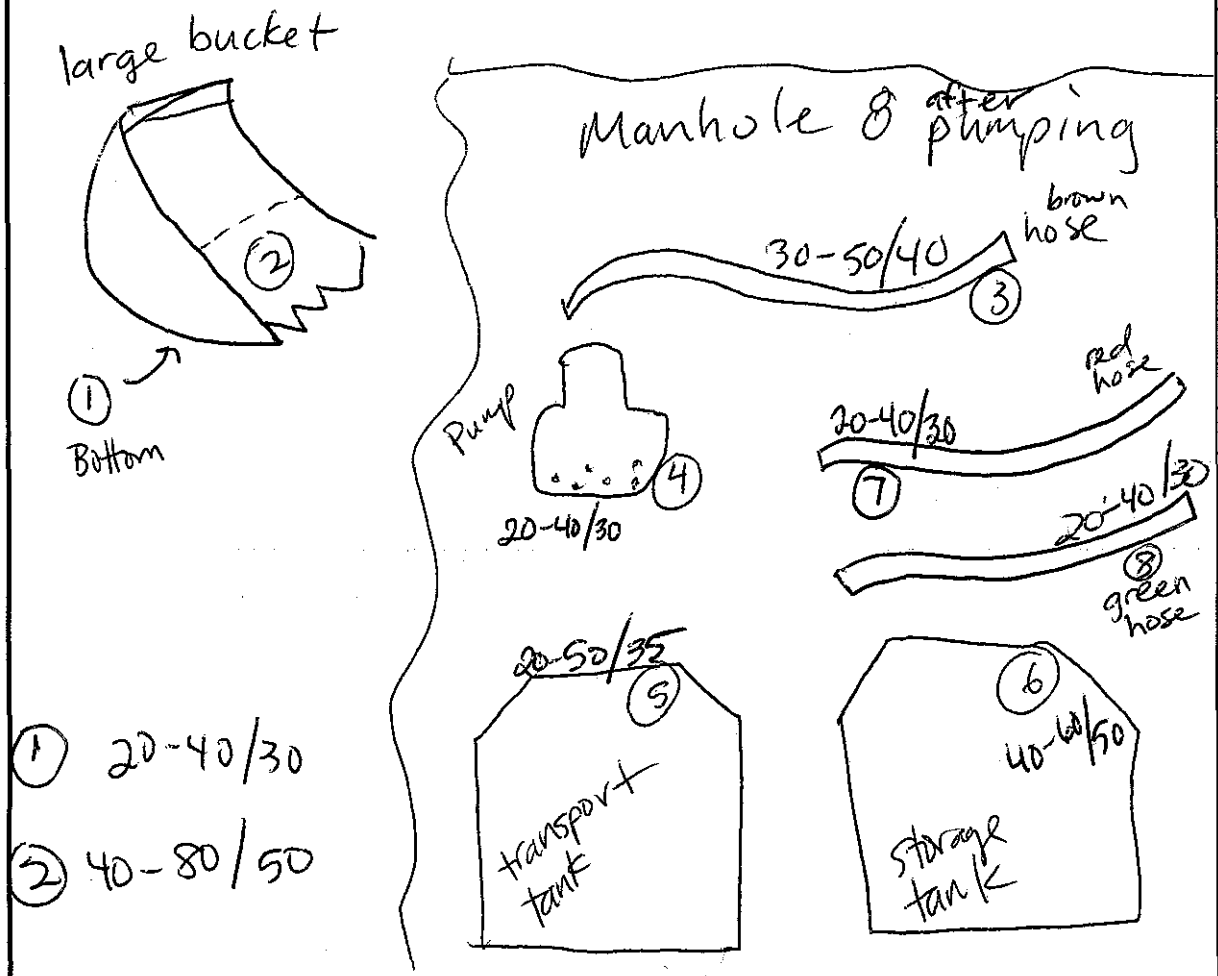

1 20-40/30

2 40-80/50

Smear Results

Smear	Location	α cpm	βγ cpm	~~α dpm~~ Counter	~~βγ dpm~~ Time
1	bottom	0	66	9	2
2	inside	4	102	0	2
3	brown hose	1	92	0	2
4	Pump	2	89	0	2
5	transport tank	0	66	9	2
6	storage tank	1	58	9	2
7	red hose	0	74	0	2
8	green hose	0	72	9	2

Counter	Serial #	α Eff	βγ Eff	α BKG	βγ BKG
0	152268/156426	.3479	.1842	1	86
9	137620/203054	.3280	.1852	0	79

Counter: 2929/43-10-1

Serial # see above

Cal Due: 10-24-13 (both)

Bkg

α =

βγ =

Efficiency

α =

βγ =

[redacted]

Name: [redacted]	**Blank Map**	Meter: 2227	Meter:
Signatu [redacted]		Serial #: 147508	Serial #: [redacted]
Date: 12-10-12	Location: NFSS	Cal Due: 10-5-13	Cal Due:
Comments:	⬭ Denotes Smear Location	Bkg: ~8K	Bkg:
Pipeline Excavation PE6	* Denotes Contact Readings	Counter: 44-10	Counter:
	All Readings in cpm unless other wise noted	Serial #: 149451	Cal Due:

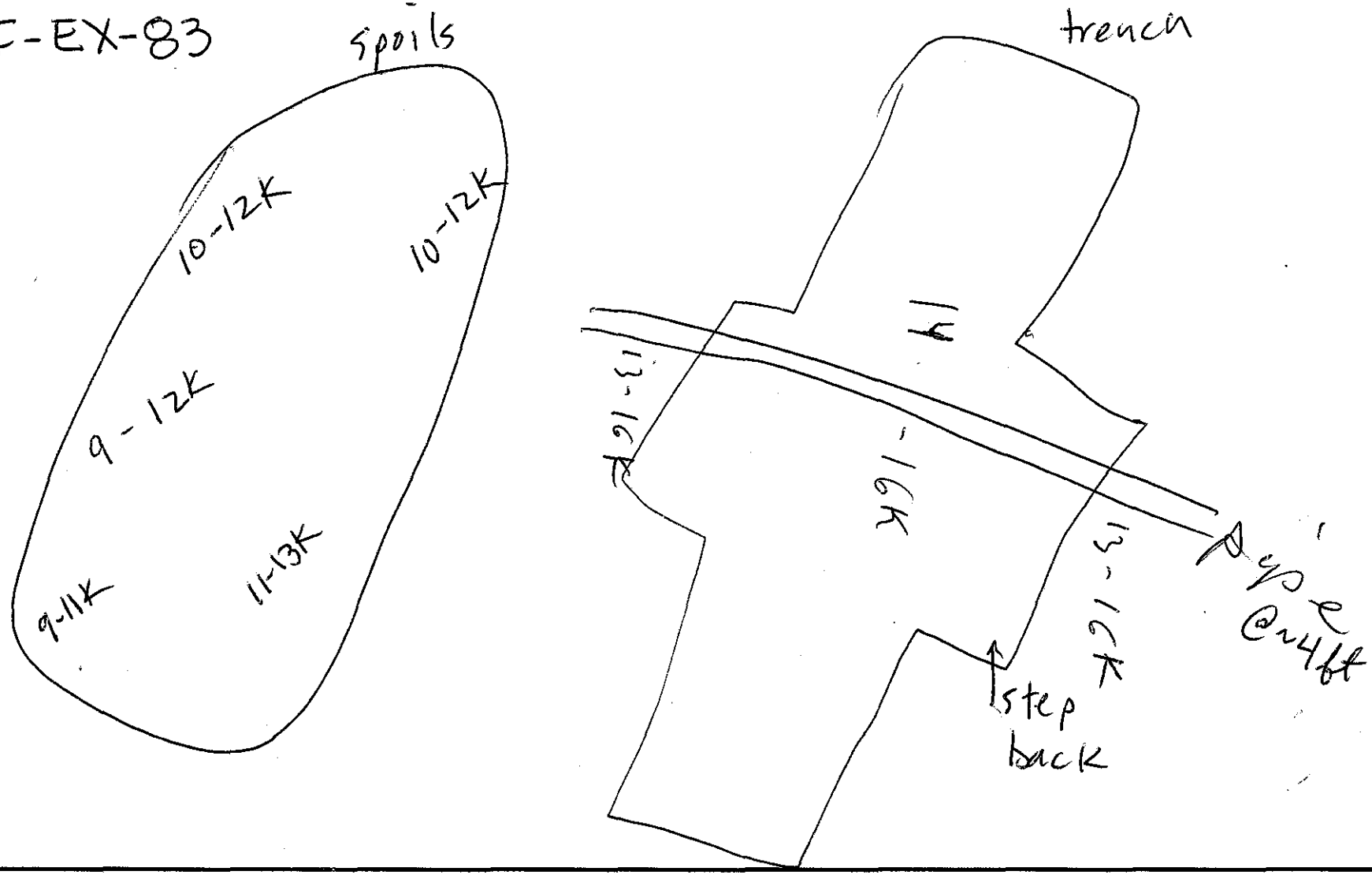

Name: [redacted]

Date: 12-11-12

Comments:

URS Survey

Site Name: NFSS

Location: NF-RT-84

Denotes Smear Location

* Denotes Contact Readings

All Readings in cpm unless other wise noted

Meter: 2221	Meter:
Serial #: 144863	Serial #:
Probe: 44-9	Probe:
Serial #: 37047	Serial #:
Cal Due: 10-5-13	Cal Due:
Bkgd: 30 cpm	Bkgd:

[redacted]

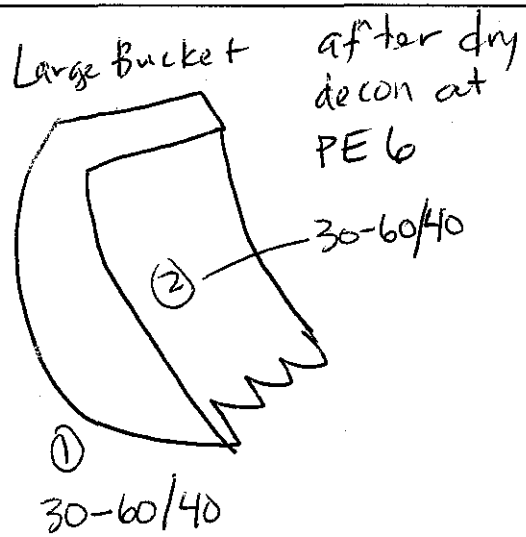

Smear Results

Smear	Location	α ~~cpm~~ CTS	βγ ~~cpm~~ CTS	~~α dpm~~ Counter	βγ ~~dpm~~ time
1	Bottom	2	73	0	2
2	inside	2	80	0	2

[redacted]

Counter: 2929 / 43-10-1 0

Serial # 152268/156426 Cal Due: 10-24-13

	Bkg		Efficiency
α =	0	α =	.3479
βγ =	87	βγ =	.1842

NF-EX-85

Name: [redacted]	**Blank Map**	Meter: 2221	Meter: [redacted]
Signature: [redacted]		Serial #: 147508	Serial #:
Date: ~~10~~ GW 12-11-12/12-12-12	Location: NF55	Cal Due: 10-5-13	Cal Due:
Comments: PEL	⬭ Denotes Smear Location	Bkg: 44-10	Bkg:
	* Denotes Contact Readings	Counter: 9438 cpm	Counter:
	All Readings in cpm unless other wise noted	Serial #: 149451	Cal Due:

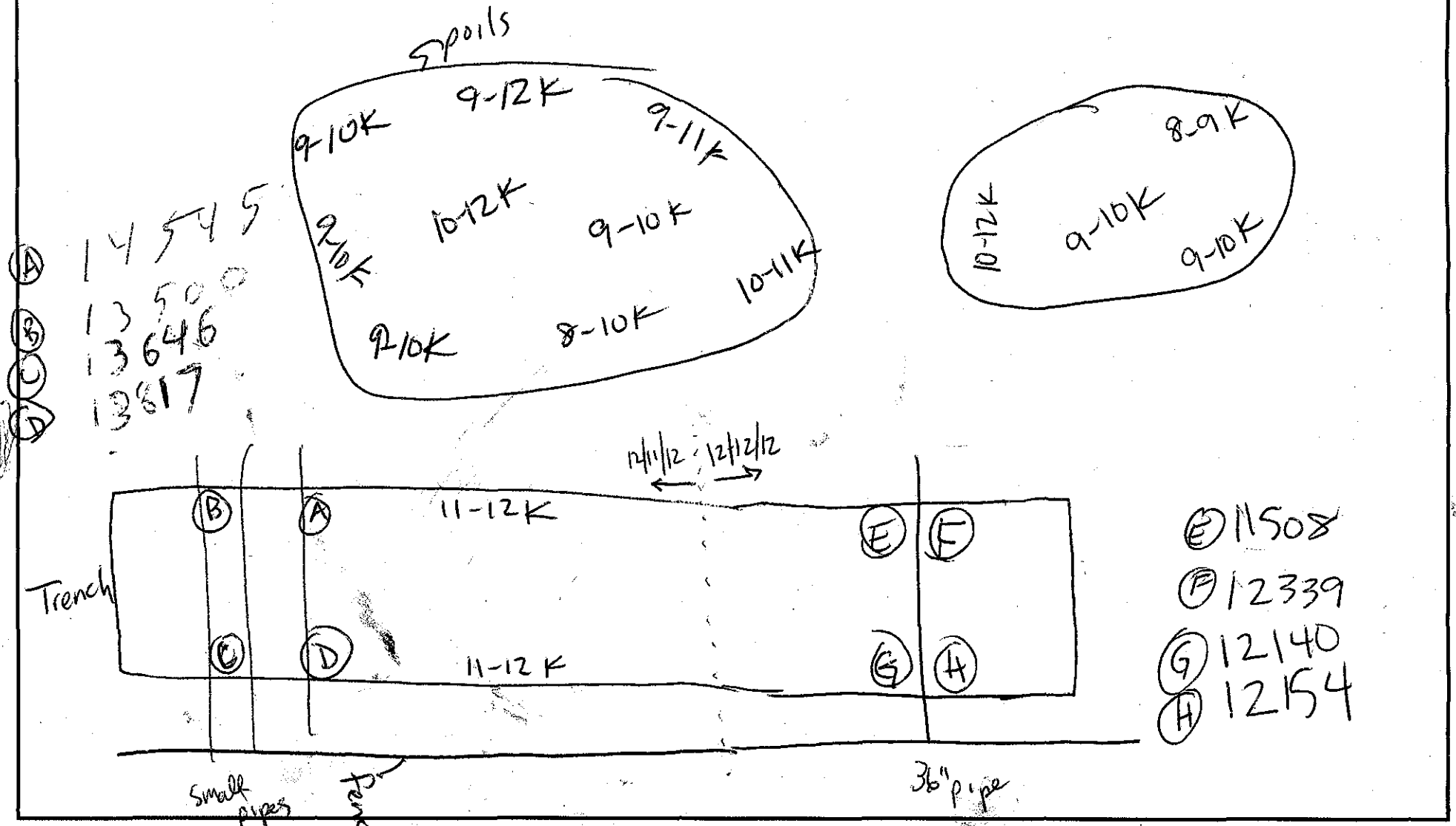

Project NFSS
Contract URDD.IDWAIE09122153
Survey Type Cooler outgoing

Survey ID NF-OT-86

Date 12-1-12

Direct Scan		Dose Rate		Smear Counting	
Instrument	2221/44-9	Instrument	2350-1/44-2	Inst #1	2929/43-10-1
Serial#	144863/37047	Serial#	186198/30859	Serial#	152268/156426
Cal Due	10-5-13	Cal Due	9-19-13	Cal Due	10-24-13
Bkg	38 cpm	Bkg	5.17 uR/hr	Inst #2	2929/43-10-1
				Serial#	137620/203054
				Cal Due	10-24-13

Tech [redacted] **Signed** [redacted]

Cooler #	Units	1 Top	2 Front	3 Right	4 Left	5 Back	6 Bottom	Notes	Smear#	Counter 1 or 2	cpm alpha	cpm beta	Ok to release
~~4620~~	cpm	~~30-50/40~~	~~20-40/30~~	~~20-40/30~~	~~20-50/40~~	~~30-60/40~~	~~20-40/30~~	~~back~~	~~4620~~	not shipped			
	uR/h	~~8.80~~	~~7.77~~	~~8.01~~	~~6.86~~	~~10.5~~	~~7.32~~						
4640	cpm	20-50/30	30-60/45	20-40/30	20-50/35	20-50/30	20-50/40	Bottom	4640	2 9	0	29	ok
	uR/h	6.16	4.01	6.07	5.37	6.57	6.26						
434	cpm	40-60/50	20-40/30	20-40/30	20-40/30	20-40/30	20-40/30	top	4340	1 0	0	51	ok
	uR/h	5.24	5.23	4.93	6.14	4.79	6.31						
460	cpm	20-40/30	30-50/40	20-30/25	20-40/30	40-70/50	20-40/30	back	4660	2 9	0	38	ok
	uR/h	7.74	5.22	7.13	3.30	5.69	6.90						
	cpm												
	uR/h												
	cpm												
	uR/h												
	cpm												
	uR/h												
	cpm												
	uR/h												

[redacted]

surveys inside Conex due to snow

Project NFSS
Contract URDD.IDWAIE09122153
Survey Type Cooler outgoing
Survey ID NF-OT-87
Date 12-12-12

Direct Scan		Dose Rate		Smear Counting	
Instrument	2221/44-9	Instrument	2350-1/44-2	Inst #1 0	2929/43-10-1
Serial#	144863/37047	Serial#	186198/30859	Serial#	152268/156426
Cal Due	10-5-13	Cal Due	9-19-13	Cal Due	10-24-13
Bkg	36[redacted]	Bkg	8.47[redacted]	Inst #29	2929/43-10-1
				Serial#	137620/203054
Tech	[redacted]	[redacted]		Cal Due	10-24-13

Cooler #	Units	1 Top	2 Front	3 Right	4 Left	5 Back	6 Bottom	Notes	Smear#	Counter 1 or 2	cpm alpha	cpm beta	Ok to release
471	cpm	40-60/50	20-40/30	20-60/40	30-50/40	20-40/30	20-40/30	Right	4710	1 0	0	46	ok
	uR/h	7.06	9.03	7.51	8.03	5.53	7.11						
408	cpm	40-60/50	20-50/30	30-60/40	20-40/30	30-50/40	30-50/40	Back	4080	1 0	1	45	ok
	uR/h	8.41	9.55	11.4	9.61	8.51	7.83						
455 ~~473~~ [redacted]	cpm	20-60/40	30-60/45	20-40/30	20-40/30	20-40/30	30-50/40	front	4730	2 9	1	38	ok
	uR/h	9.70	9.58	8.77	10.0	8.68	6.98						
465	cpm	20-50/30	20-50/30	30-50/40	30-50/40	30-50/40	20-50/30	left	4650	1 0	1	47	ok
	uR/h	8.60	10.2	7.89	10.8	6.89	10.4						
~~473~~ 455 [redacted]	cpm	30-60/40	20-40/30	20-40/30	30-60/40	30-50/40	20-50/40	top	4730	2 9	1	42	ok
	uR/h	9.74	7.82	8.62	10.3	8.40	8.43						
	cpm												
	uR/h												
	cpm												
	uR/h												
	cpm												[redacted]
	uR/h												

Name: [redacted]

Date: 12-12-12

Comments: Historic IDW drums

URS Survey

Site Name: NFSS

Location: NF-RT-89

◯ Denotes Smear Location

* Denotes Contact Readings

All Readings in cpm unless other wise noted

Meter: see page 1
Serial #:
Probe:
Serial #:
Cal Due:
Bkgd:

Meter: see page 1
Serial #:
Probe:
Serial #:
Cal Due:
Bkgd:

Smear Results

Smear	Location	cts α ~~cpm~~	cts βγ ~~cpm~~	counter α ~~dpm~~	time βγ ~~dpm~~	date csw
5c	WEC-5	0	85	9	2	12-12
5d	↓	0	62	9	2	↓

[redacted]

Counter: ~~see table~~ 2929/43-10-1

Serial #

Cal Due: 10-24-13 (both)

	Bkg	Efficiency
α =		
βγ =		

counter	Serial #	Eff α	Eff β	Bkg 12-12 α	Bkg 12-12 β	12-13 α	12-13 β
0	152268/156426	.3479	.1842	0	78	1 ~~0~~ csw	72
9	137620/203054	.3280	.1852	2	72	2	71

NF-EX-90

Nam[redacted] Sign[redacted] Date: 12-12-12 Comments: Area Survey pre excavation at PE5	**Blank Map** Location: NFSS ◯ Denotes Smear Location * Denotes Contact Readings All Readings in cpm unless other wise noted	Meter: 2221 Serial #: 147508 Cal Due: 149451 Bkg: ~7K Counter: 44-10 Serial #: 10-5-13	Meter: Serial #: [redacted] Cal Due: Bkg: Counter: Cal Due:

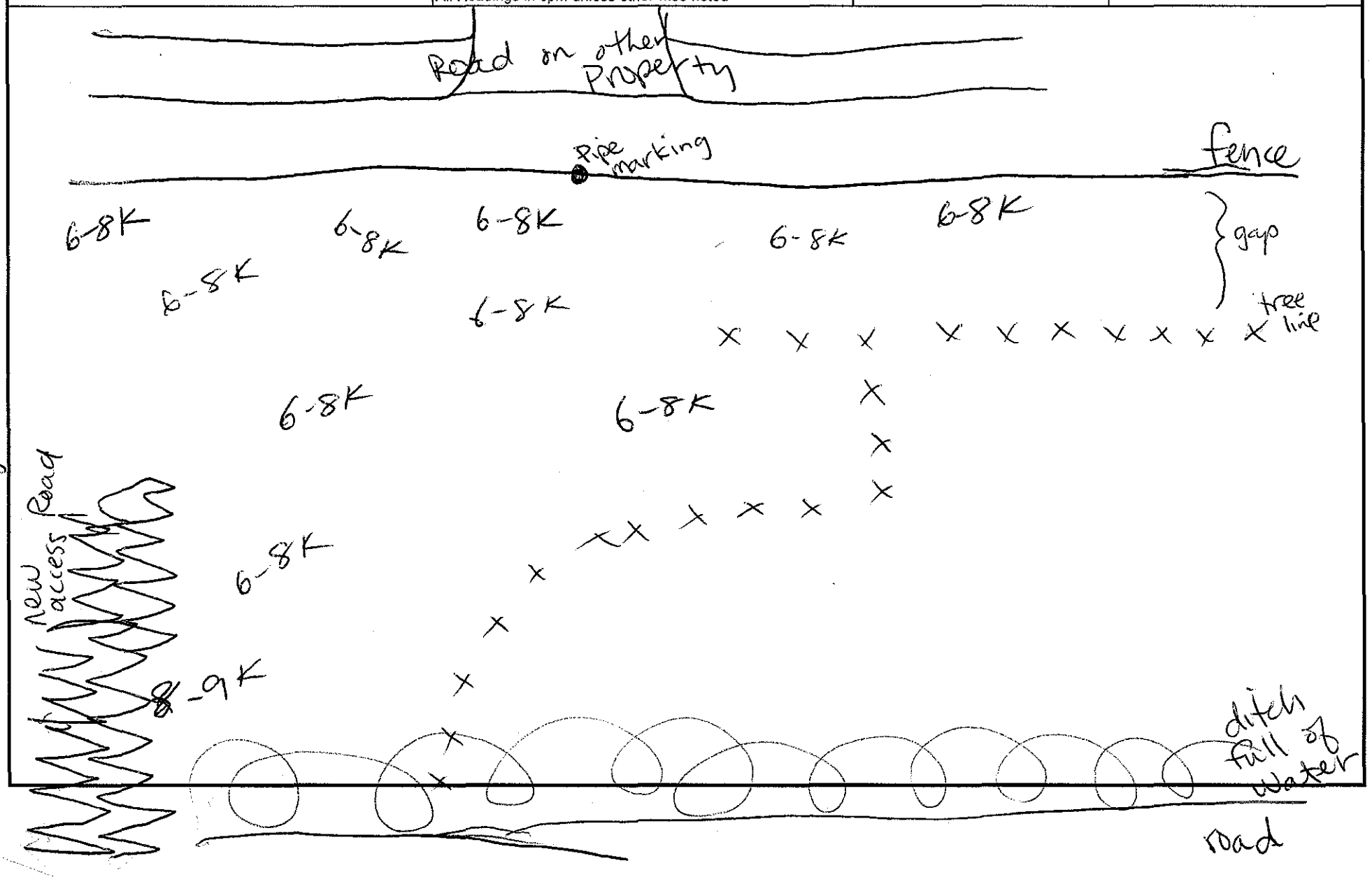

Name: [redacted]

Date: 12-~~13~~ 14 -12

Comments: Historical IDW - other items inside screw building

URS Survey

Site Name: NFSS

Location: NF-RT-91

Denotes Smear Location

* Denotes Contact Readings

All Readings in cpm unless other wise noted

Meter: 2221-
Serial #: 144863
Probe: 44-9
Serial #: 37047
Cal Due: 10-5-13
Bkgd: 37 cpm

Meter:
Serial #:
Probe:
Serial #:
Cal Due:
Bkgd:

Exterior Surveys

Bag 1

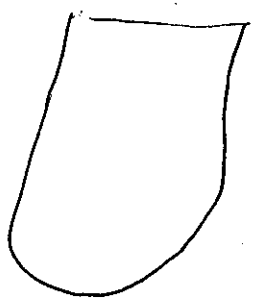

Bag 2

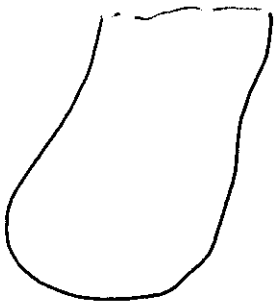

Side up = 40-50/45 20-50/30

sidedown = ~~2~~ 60-80/70 60-80/70



cooler 1

top = 30-60/40
front = 20-40/30
right = 20-40/30
left = 20-40/30
back = 20-40/30
bottom = 20-40/30

Smear Results

Smear	Location	α ~~cpm~~	βγ ~~cpm~~ cts	counter α dpm	time βγ dpm
b1u	bag 1 up	1	83	0	2
b1d	bag 1 down	0	66		
b2u	bag 2 up	1	73		
b2d	bag 2 down	1	73		
c1t	cooler 1 top	0	91		
c1f	front	0	81		
c1r	right	2	87		
c1l	left	0	73		
c1K	back	0	77		
c1m	bottom	0	88		

[redacted]

0 Counter: 8929 / 43-10-1

Serial # 152268/156426 Cal Due: 10-24-13

	Bkg	Efficiency
α =	0	0.3479
βγ =	71	0.1842

Project NFSS
Contract URDD.IDWAIE09122153
Survey Type Cooler outgoing
Survey ID NF-OJ-92
Date 12-13-12

Direct Scan		Dose Rate		Smear Counting	
Instrument	2221/44-9	Instrument	2350-1/44-2	Inst #1	2929/43-10-1
Serial#	144863/37047	Serial#	186198/30859	Serial#	137620/203054
Cal Due	10-5-13	Cal Due	9-19-13	Cal Due	10-24-13
Bkg	29 [redacted]	Bkg	10.8 uR/hr	Inst #2	[redacted]
Tech	[redacted]	gned	[redacted]	Serial#	
				Cal Due	

Cooler #	Units	1 Top	2 Front	3 Right	4 Left	5 Back	6 Bottom	Notes	Smear#	Counter 1 or 2	cpm alpha	cpm beta	Ok to release
462	cpm	40-80/60	40-70/50	50-80/60	60-90/75	40-60/50	40-60/50	4620	left	1 9	9	55	NO *
	uR/h	9.49	9.89	8.94	11.4	9.74	9.66						
453	cpm	30-60/45	20-40/30	30-60/40	30-60/50	20-50/30	30-50/40	top	4530	1 9	2	53	ok
	uR/h	8.43	9.98	10.4	8.30	10.1	9.83						
402	cpm	30-60/40	30-50/40	20-50/40	20-50/30	20-40/30	20-60/40	top	4020	1 9	1	40	ok
	uR/h	7.40	8.66	10.6	10.7	9.17	9.06						
449	cpm	20-40/30	20-40/30	30-60/50	30-50/40	20-40/30	30-50/40	4490	Right	1 9	5	42	OK
	uR/h	8.99	11.6	8.34	10.2	7.70	8.53						
411	cpm	20-40/30	20-40/30	20-40/30	20-40/30	30-50/40	20-40/30	4110	Back	1 9	0	23	ok
	uR/h	6.30	6.03	5.53	6.78	8.34	7.54						
	cpm												
	uR/h												
	cpm												
	uR/h												
	cpm												[redacted]
	uR/h												

* moved samples to 449 to release, flagged cooler - may be radon as cooler was outside overnight

Project NFSS

Contract URDD.IDWAIE09122153

Survey Type Cooler incoming

Survey ID NF-IN-93

Direct Scan	
Instrument	2221/449
Serial#	144863/3047
Cal Due	10-5-13
Bkg	41
Units	cpm
Tech	[redacted]
Signed	[redacted]
Date	12-13-12

Smear Collection	
Area (cm2)	100
Tech	[redacted]
Signed	[redacted]
Date	12-13-12

Smear Counting	
Instrument	2929/43-10-1
Serial#	see table
Cal Due	10-24-13 (Both)
Bkg (cpm)	
alpha	see table beta
Efficiency (%)	
alpha	see table beta
Tech	[redacted]
Signed	[redacted]
Date	12-14-12

counter	serial #	Eff α	Eff β	Bkg α	Bkg β
0	152268/156426	.3479	.1842	0	71
9	137620/203054	.3280	.1852	2	69

Item #	Description	counter	Direct Scan low	Direct Scan high	Direct Scan avg	Smear#	cpm alpha	cpm beta	dpm alpha	dpm beta	notes
476	cooler	9	23	61	35	476	1	68	[redacted]	[redacted]	top
477			26	62	35	477	0	87			top
478			20	63	40	478	1	62			bottom
479	437		20	70	40	479	5	65			left
480	~~437~~ csw 439		30	70	45	480	5	70			front
481			18	41	30	481	2	78			Bottom
482			22	58	40	482	0	71			front
483	447		33	57	40	483	0	75			Back
484			27	62	40	484	0	58			Right
485		0	31	62	40	485	1	78			Bottom
486			10	60	40	486	0	76			~~top~~ csw Bottom
487			24	77	40	487	0	72			top
488			16	61	40	488	0	72			Bottom
489			27	54	35	489	0	64			Front
490			28	47	30	490	0	73			Back
491			26	76	50	491	0	80			top
492			25	66	40	492	0	65			Back
493			33	80	50	493	1	81			Right
* 494			31	105	csw 1050	494	17	94 *			Right - resurvey in AM
~~495~~						~~495~~	csw				

* counted on 12-13-12 - may be high Radon
re-counted on 12-14-12 = 0, 84
re-direct scan on 12-14-12 = 1030/20 Cooler OK
(same instrument BKG = 26 cpm)

Name [redacted]

Date: 12-14-12

Comments: Historic IDW-Shelby tubes in conex-red

URS Survey

Site Name: NF-SS

Location: NF-RT-94

Denotes Smear Location

* Denotes Contact Readings

All Readings in cpm unless other wise noted

Meter: 2221
Serial #: 144863
Probe: 44-9
Serial #: 37047
Cal Due: 10-5-13
Bkgd: 45 cpm

Meter:
Serial #:
Probe:
Serial #:
Cal Due:
Bkgd:

18 tubes stack in corner

1-6 = A = 20-60/30
7-12 = B = 20-50/30
13-18 = C = 20-50/30
2plus = D = 20-60/40

2 tubes and plastic bag of soil in box



Smear Results

Smear	Location	α ~~cpm~~ cts	βγ ~~cpm~~ cts	~~α dpm~~ counter	~~βγ dpm~~ time
A	See diagrams	0	74	9	2
B	↓	0	67	9	2
C		0	73	9	2
D		0	59	9	2

g Counter: 2929/43-10-1
Serial # 137620/203054 Cal Due: 10-24-13

	Bkg	Efficiency
α =	2	0.3280
βγ =	69	0.1852

Name [redacted]

Date: 12-14-12

Comments: Historic IDW – other items in screw building

URS Survey

Site Name: NFSS

Location: NF-RT-95

◯ Denotes Smear Location

* Denotes Contact Readings

All Readings in cpm unless other wise noted

Meter: 0221
Serial #: 144863
Probe: 44-9
Serial #: 37047
Cal Due: 10-5-13
Bkgd: 37 cpm

Meter:
Serial #:
Probe:
Serial #:
Cal Due:
Bkgd:

[redacted]

Smear Results

Smear	Location	α cpm	βγ cpm	Counter α dpm	Counter βγ dpm
X	See map	0	49	9	2
W		0	62	9	2
Y		1	73	9	2
Z		1	73	9	2

[redacted]

Counter: 2929 / 43-10-1

Serial # 137620 / 103054 Cal Due: 10-24-13

	Bkg	Efficiency
α =	2	0.3280
βγ =	69	0.1852

Interior Survey

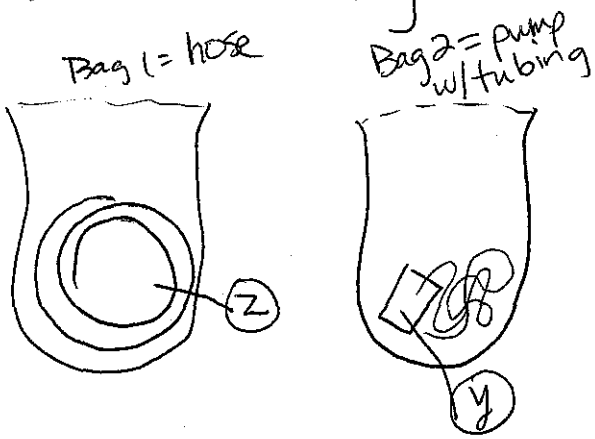

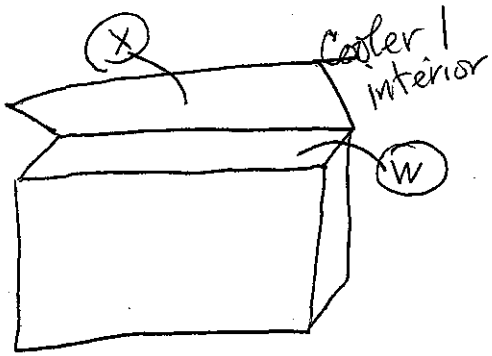

X	20-40/30
W	20-40/30
Y	20-40/30
Z	20-40/30

Name: [redacted]

Date: 12-14-12

Comments: IDW - New

URS Survey

Site Name: NFSS

Location: NF-RT-96

○ Denotes Smear Location

* Denotes Contact Readings

All Readings in cpm unless other wise noted

Meter: 2221

Serial #: 144863

Probe: 44-9

Serial #: 37047

Cal Due: 10-5-13

Bkgd: * 39 [redacted]

Meter: [redacted]

Serial #:

Probe:

Serial #:

Cal Due:

Bkgd:

PVC Pipe from wells



	out	in
3 long	20-60/40	30-50/40
8 short	20-60/40	30-80/40

Black waste bags ~30
plus barrel from PE3?



40-60/50

Smear Results

Smear	Location	cts α cpm	cts βγ cpm	counter α dpm	time βγ dpm
m	Long PVC in	1	85	0	2
n	out	3	74	0	2
o	Short PVC in	0	104	0	2
p	out	2	59	9	2
Q	Waste Bags	2	74	9	2
R	↓	2	63	9	2
S	↓	0	70	9	2

[redacted]

Counter: 2929/43-10-1

Serial # ~~above~~ csw

Cal Due: 10-24-13 (100%)

See above Bkg table

Bkg: α = _____ βγ = _____

Efficiency: α = _____ βγ = _____

Serial #	Eff α	Eff βγ	Bkg α	Bkg β
o = 152268/156426	0.3479	0.1842	0	71
q = 137620/203054	0.3280	0.1852	2	69

* asphalt bkg = 64 cpm

Project NFSS
Contract URDD.IDWAIE09122153
Survey Type Cooler outgoing

Survey ID NF-OT-97

Date 12-14-12

Direct Scan		Dose Rate		Smear Counting	
Instrument	2221/44-9	Instrument	2350-1/442	Inst #1	2929/43-10-1
Serial#	144863/37047	Serial#	186198/308597	Serial#	137620/203054
Cal Due	10-5-13	Cal Due	9-19-13	Cal Due	10-24-13
Bkg	42 cpm	Bkg	8.40 uR/hr	Inst #2	
				Serial#	
				Cal Due	

Tech [redacted] **Signed** [redacted]

Cooler #	Units	1 Top	2 Front	3 Right	4 Left	5 Back	6 Bottom	Notes	Smear#	Counter 1 or 2	cpm alpha	cpm beta	Ok to release
467	cpm	40-80/50	40-60/50	40-70/50	40-60/50	20-60/40	20-50/30	top	4670	1 9	17	58	NO
	uR/h	9.64	8.94	8.17	4.84	7.71	8.53				7	46	NO
481	cpm	20-40/30	20-40/30	30-40/35	20-50/40	30-50/40	20-40/30	left	4810	1 9	2	39	OK
	uR/h	9.06	8.90	9.25	7.26	9.71	8.49						
493	cpm	30-60/45	20-50/30	30-50/30	20-50/30	20-40/30	20-50/30	top	4930	1 9	5	57	OK
	uR/h	8.45	8.57	9.10	9.88	8.48	9.71						
479	cpm	20-40/30	20-50/30	20-40/30	10-30/20	30-60/40	30-50/40	Back	4790	1 9	0	31	OK
	uR/h	8.58	9.50	7.55	7.29	8.66	6.85						
	cpm												
	uR/h												
	cpm												
	uR/h												
	cpm												
	uR/h												
	cpm												
	uR/h												

[redacted]

NF-EX-98

Name: [redacted] Signatu Date: 12-15-12 Comments: PE4 post walkover	**Blank Map** Location: NFSS ◯ Denotes Smear Location * Denotes Contact Readings All Readings in cpm unless other wise noted	Meter: 2221 Serial #: 147508 Cal Due: 10-5-13 Bkg: 9391 cpm Counter: 44-10 Serial #: 149451	Meter: Serial #: Cal Due: Bkg: Counter: Cal Due: [redacted]

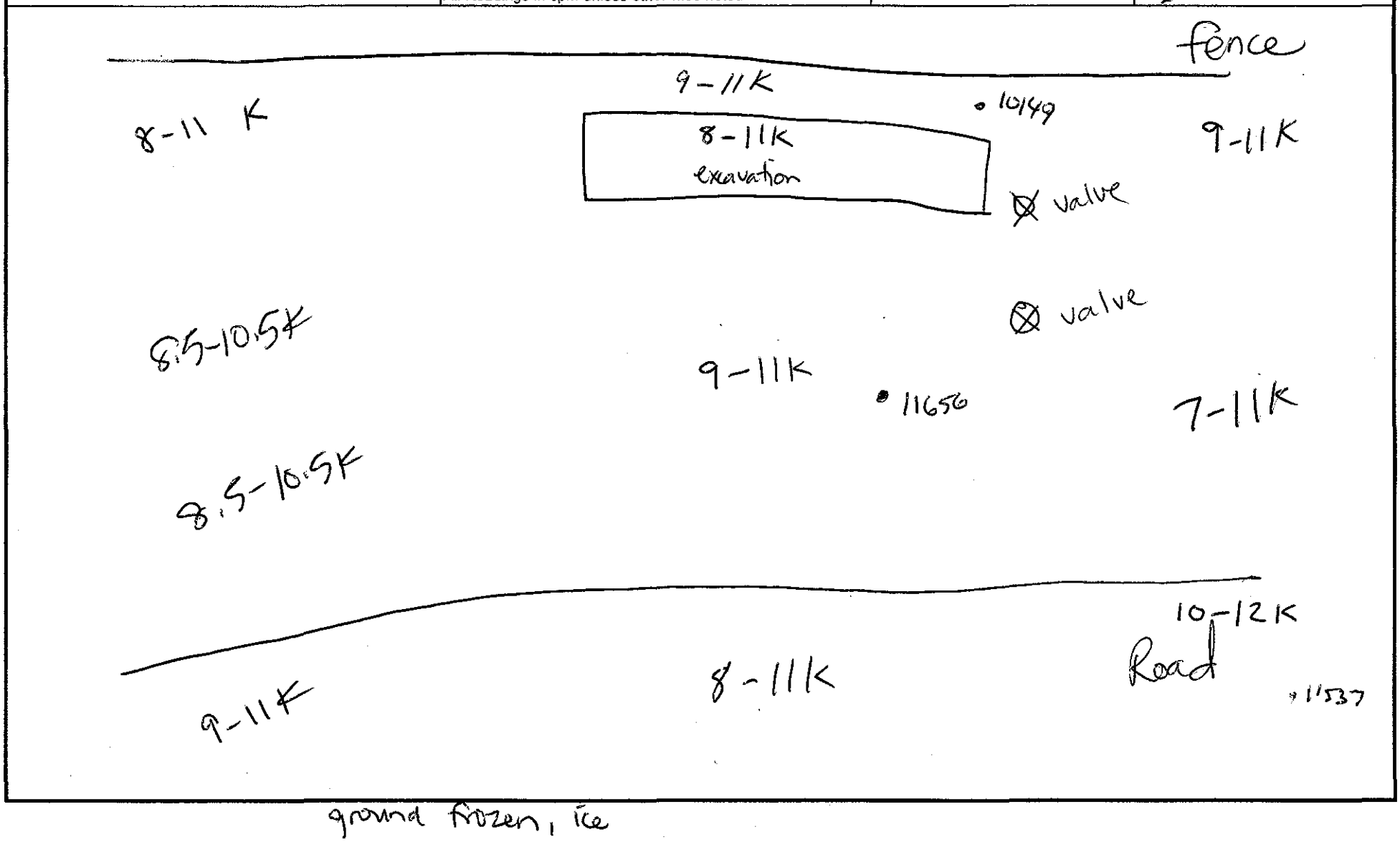

ground frozen, ice

NF-EX-99

Name: [redacted]	**Blank Map**	Meter: 2221	Meter: [redacted]
Signatu[redacted]	Location: NFSS	Serial #: 147508	Serial #:
Date: 12-15-12		Cal Due: 10-5-13	Cal Due:
Comments: PES post Walkover	⬭ Denotes Smear Location	Bkg: 9391 cpm	Bkg:
	* Denotes Contact Readings	Counter: 44-10	Counter:
	All Readings in cpm unless other wise noted	Serial #: 149451	Cal Due:

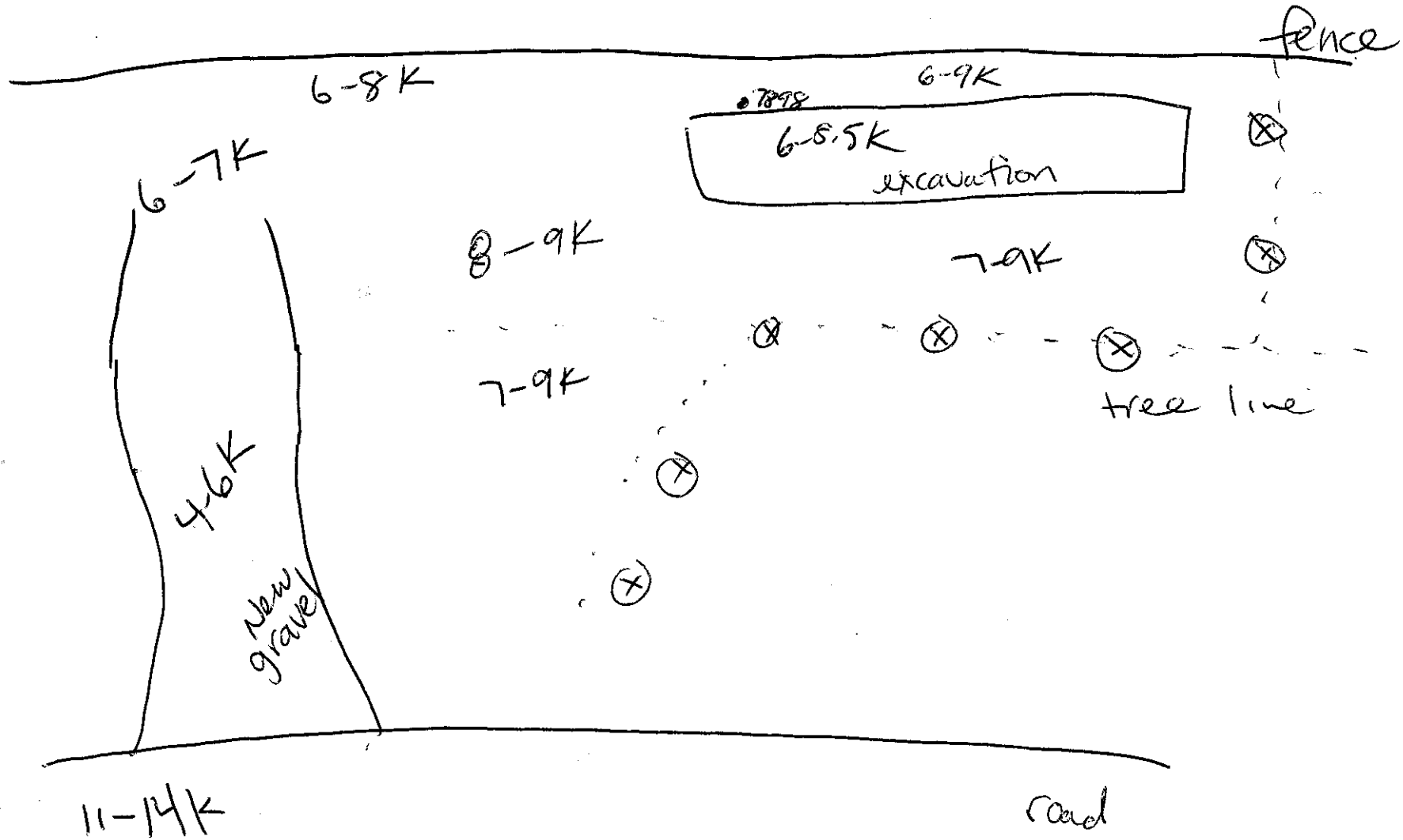

NF-EX-100

Name [redacted]	**Blank Map**	Meter: 8821	Meter:
Signa [redacted]	Location: NFSS	Serial #: 147508	Serial #:
Date: 12-15-12	○ Denotes Smear Location	Cal Due: 10-5-13	Cal Due:
Comments: PE6 post walkover	* Denotes Contact Readings	Bkg: 6650 cpm	Bkg:
	All Readings in cpm unless other wise noted	Counter: 44-10	Counter:
		Serial #: 149451	Cal Due:

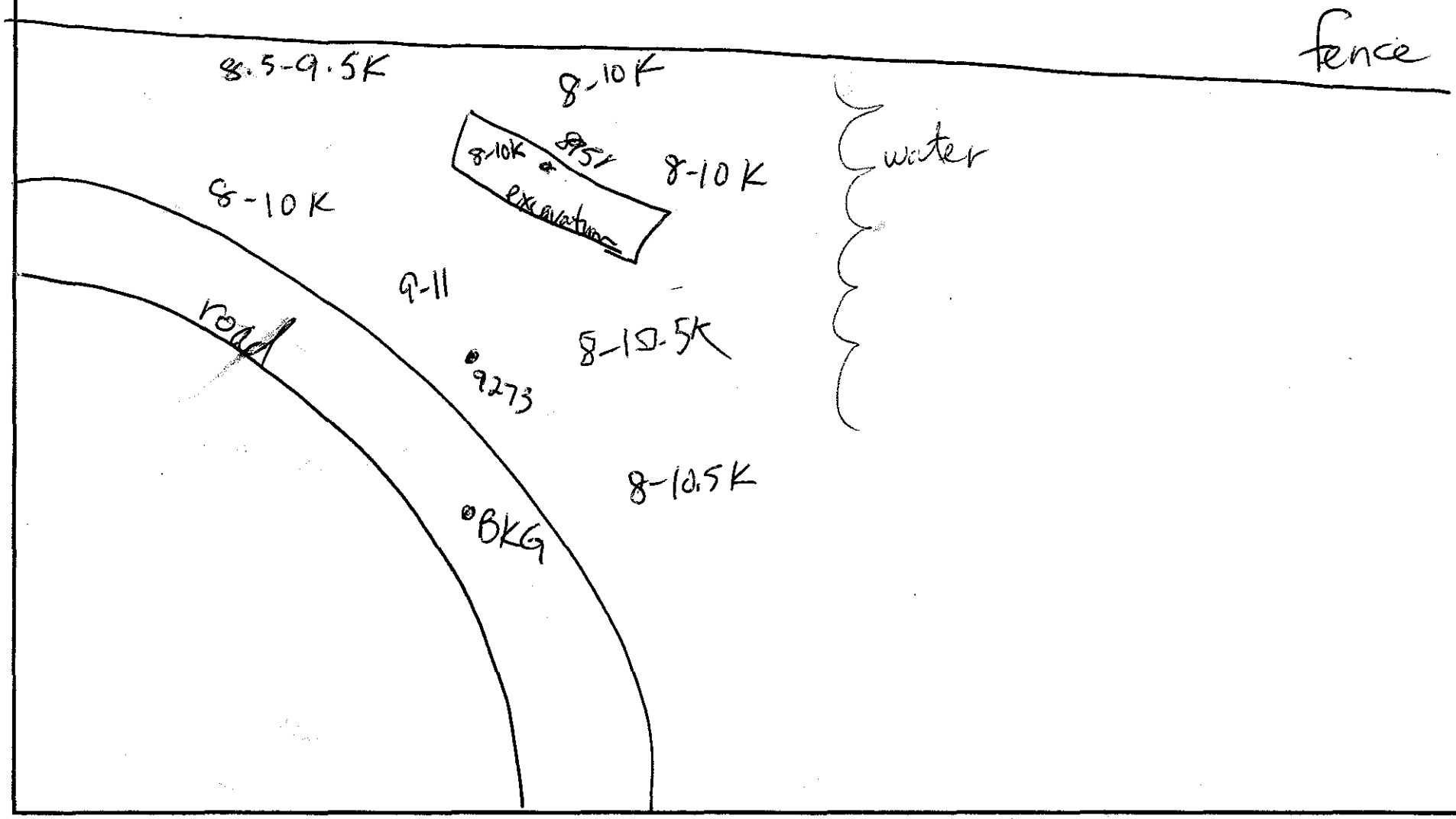

[redacted] NF-EX-101

Name: [redacted] Signat Date: 12-15-12 Comments: MH8 post walkover	**Blank Map** Location: NFSS ○ Denotes Smear Location • Denotes Contact Readings All Readings in cpm unless other wise noted	Meter: 2221 Serial #: 147508 Cal Due: 10-5-13 Bkg: 11223 [redacted] Counter: 44-10 Serial #: 149451	Meter: [redacted] Serial #: Cal Due: Bkg: Counter: Cal Due:

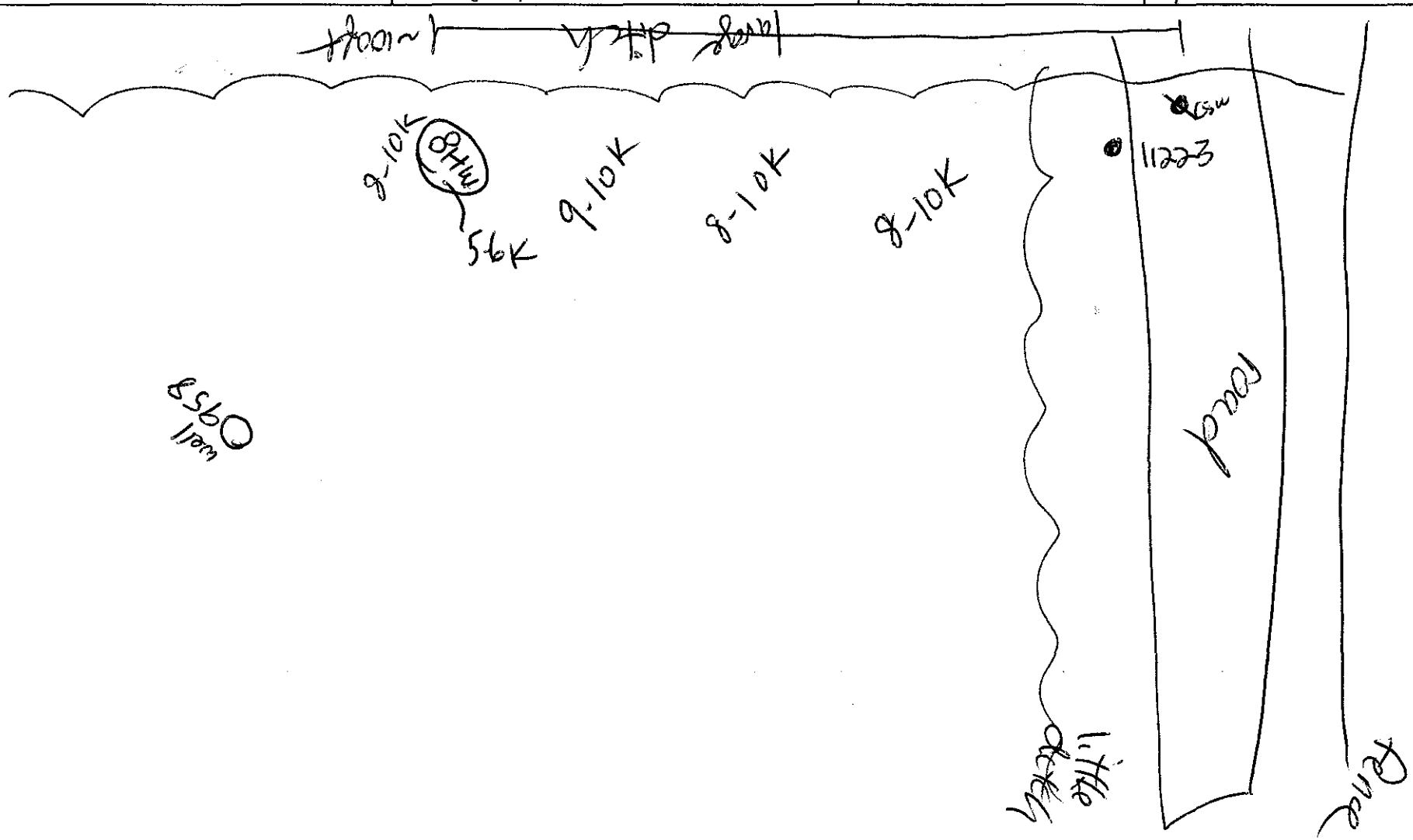

NF-OT-102

Name: [redacted]

Date: 12-17-12

Comments: trench box, walkway ladder

URS Survey

Site Name: NFSS

Location:

Denotes Smear Location

* Denotes Contact Readings

All Readings in cpm unless other wise noted

Meter: 2221
Serial #: 144863
Probe: 44-9
Serial #: 37047
Cal Due: 10-5-13
Bkgd: 51 cpm

Meter:
Serial #:
Probe:
Serial #:
Cal Due:
Bkgd:

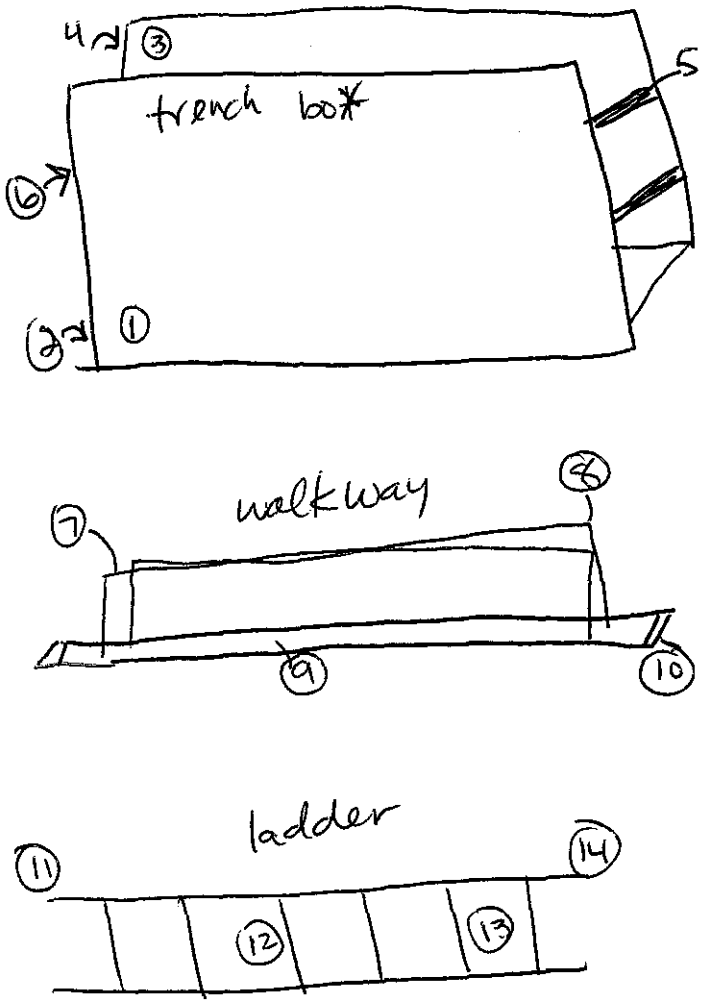

① – 20-40/30
② 20-40/30
③ 20-40/30
④ 20-40/30
⑤ 20-40/30
⑥ 30-50/40
⑦ 30-50/40
⑧ 30-60/40
⑨ 20-60/50
⑩ 30-50/40
⑪ 20-40/30
⑫ 20-40/30
⑬ 40-60/50
⑭ 30-50/40

Smear Results

Smear	Location	α cpm	βγ cpm	~~α dpm~~	~~βγ dpm~~
1	see picture	2	76		
2		0	62		
3		1	77		
4		2	91		
5		1	91		
6		2	72		
7		6	97		
8		9	93		
9		0	67		
10		0	79		
11		2	95		
12		0	82		
13		0	94		
14		0	87		

Counter: 2929/43-10-1 0

Serial # 152268/156426 Cal Due: 10-24-13

Bkg	Efficiency
α = 0	α = 0.3479
βγ = 83	βγ = 0.1842

[redacted]

Project NFSS

Contract URDD.IDWAIE09122153

Survey Type NF-OT-103

Survey ID excavation equip

Direct Scan	
Instrument	2221/44-9
Serial#	144863/37047
Cal Due	10-5-13
Bkg	51
Units	cpm
Tech	[redacted]
Signed	[redacted]
Date	12-17-12

Smear Collection	
Area (cm2)	100
Tech	[redacted]
Signed	[redacted]
Date	12-17-12

Smear Counting	
Instrument	2929/43-10-1
Serial#	137620/203054
Cal Due	10-24-13
Bkg (cpm)	
alpha	0 beta 68
Efficiency (%)	
alpha	0.3280 beta 0.1852
Tech	[redacted]
Signed	[redacted]
Date	12-17-12

Item #	Description	Direct Scan low	Direct Scan high	Direct Scan avg	Smear#	cpm alpha	cpm beta	dpm alpha	dpm beta	notes
1	fan	20	40	30	1	0	86	[redacted]		
2	fan hose	40	60	50	2	2	90			
3	fan tube	30	50	40	3	0	73			
4	pump on hand truck	40	50	40	4	4	69			
5	hand tools	20	40	30	5	1	80			
6	shovels	30	50	40	6	1	75			
7	saddle bottoms	20	50	30	7	0	57			
8	black hose	40	60	50	8	1	66			
9	saddles lg	20	70	50	9	0	70			
10	saddles sm	30	60	40	10	0	86			
11	blue hose	30	50	40	11	0	65			
12	PVC tubes	40	60	50	12	2	58			
13	yellow hose	40	60	50	13	0	81			
14	hand truck	30	70	50	14	2	64			
15	tools	30	70	50	15	6	75			

Project NFSS

Contract URDD.IDWAIE09122153

Survey Type URS Equipment

Survey ID NF-OT-104

Direct Scan	
Instrument	2221/44-9
Serial#	144863/37047
Cal Due	10-5-13
Bkg	43
Units	cpm
Tech	[redacted]
Signed	[redacted]
Date	12-17-12

Smear Collection	
Area (cm2)	100
Tech	[redacted]
Signed	[redacted]
Date	12-17-12

Smear Counting	
Instrument	2929/43-10-1
Serial#	X
Cal Due	10-24-13
Bkg (cpm)	
alpha	X beta
Efficiency (%)	
alpha	X beta
Tech	[redacted]
Signed	[redacted]
Date	12-17-12

	Serial #	Eff α	Eff β	α Bkg	β Bkg
δ =	152268/1564126	0.3479	0.1842	0	83
g =	137620/203054	0.3280	0.1852	0	68

Item #	Description	Direct Scan low	Direct Scan high	Direct Scan avg	Smear#	cpm alpha	cpm beta	dpm alpha	dpm beta	Counts	notes
A	Shovels	40	60	50	A	1	84	[redacted]	[redacted]	9	
B	Picks	30	50	40	B	0	66	[redacted]	[redacted]	9	
C	Augers-URS	30	40	40	C	1	68	[redacted]	[redacted]	9	
D	Augers-SLC	20	30	30	D	0	83	[redacted]	[redacted]	9	
E	Rob Pump	20	40	30	E	0	77	[redacted]	[redacted]	9	
F	tent pole	30	50	40	F	0	70	[redacted]	[redacted]	0	
G	tent frame	40	60	50	G	2	89	[redacted]	[redacted]	0	
H	tent stakes	40	50	45	H	0	75	[redacted]	[redacted]	0	
I	tent cover	20	40	30	I	0	67	[redacted]	[redacted]	0	
J	tent bag	30	50	40	J	1	71	[redacted]	[redacted]	0	
K	Rope	50	80	60	K	0	74	[redacted]	[redacted]	9	
L	Columator Parts	30	50	40	L	0	82	[redacted]	[redacted]	9	
M	50 ft cord	40	70	55	M	0	84	[redacted]	[redacted]	9	
N	garbage tote	40	60	50	N	3	70	[redacted]	[redacted]	9	
O	15 ft cord w/Rope	40	50	45	O	0	79	[redacted]	[redacted]	9	
P	laundry basket 1	40	70	55	P	0	74	[redacted]	[redacted]	9	
Q	PID	40	50	45	Q	1	64	[redacted]	[redacted]	9	
R	HD buckets	20	60	40	R	2	100	[redacted]	[redacted]	0	
S	fall gear	20	40	30	S	0	76	[redacted]	[redacted]	0	
T	green cooler w/ gear	20	60	40	T	1	62	[redacted]	[redacted]	0	
U	brushes	20	60	30	U	0	78			0	
V	bowl, pole	20	40	30	V	0	94			0	
W	HD buckets w/lids	30	60	50	W	0	78			0	
~~X~~	~~Table 1~~ csw				~~X~~ csw						
~~Y~~	~~Table 2~~ csw										

Project NFSS

Contract URDD.IDWAIE09122153

Survey Type excavation equip

Survey ID NF-OT-106

Direct Scan	
Instrument	221/44-9
Serial#	144863/37047
Cal Due	10-5-13
Bkg	43
Units	cpm
Tech	[redacted]
Signed	[redacted]
Date	12-17-12

Smear Collection	
Area (cm2)	100
Tech	[redacted]
Signed	[redacted]
Date	12-17-12

Smear Counting	
Instrument	2929/44-10-1
Serial#	See table
Cal Due	10-24-13 (both)
Bkg (cpm)	
alpha	beta
Efficiency (%)	See table
alpha	beta
Tech	[redacted]
Signed	[redacted]
Date	12-17-12

	Serial #	Eff α	Eff β	α	β	Bkg
O=	152268/156426	0.3479	0.1842	0	83	
g=	137620/203054	0.3280	0.1852	0	68	

Item #	Description	Direct Scan low	Direct Scan high	Direct Scan avg	Smear#	cpm alpha	cpm beta	dpm alpha	dpm beta	counter	notes
A	Drill	40	60	50	A	2	78	[redacted]	[redacted]	9	
B	Drill box	40	60	50	B	1	77	[redacted]	[redacted]	9	
C	Drill bits	20	40	30	C	0	78	[redacted]	[redacted]	9	
D	tools	20	40	30	D	3	69	[redacted]	[redacted]	9	
E	clamps	20	60	50	E	0	79	[redacted]	[redacted]	9	
F	tool box	20	40	30	F	1	66	[redacted]	[redacted]	9	
G	tap	20	60	40	G	4	69	[redacted]	[redacted]	0	
H	Decon fencing 1	20	60	40	H	2	82	[redacted]	[redacted]	0	
I	↓ 2	20	60	40	I	1	72	[redacted]	[redacted]	0	
J	↓ 3	20	60	40	J	1	62	[redacted]	[redacted]	0	
K	Shovels	20	50	30	K	2	79	[redacted]	[redacted]	0	
L	Chop saw	40	60	50	L	1	90	[redacted]	[redacted]	0	
M	green hose	20	40	30	M	0	78	[redacted]	[redacted]	0	
N	pump	30	50	40	N	1	72	[redacted]	[redacted]	0	
O	UFS Table 1 ~~tape~~ top	30	60	40	O	18	108	[redacted]	[redacted]	0	FAIL ✗
P	↓ legs	30	50	40	P	0	68	[redacted]	[redacted]	0	
Q	Table 2 top	20	50	30	Q	1	72	[redacted]	[redacted]	9	
R	↓ ↓ legs	30	60	40	R	0	61	[redacted]	[redacted]	9	
S	Auger - UFS	20	40	30	S	1	61	[redacted]	[redacted]	9	
T	handle - UFS	~~20~~ 30 cpm	60	~~30~~ 45 cpm	T	2	74	[redacted]	[redacted]	9	
✗ O	recount 12-18 Bkg = 0/108	—	—	—	O	0	84			0	Pass

Project NFSS
Contract URDD.IDWAIE09122153
Survey Type Cooler outgoing

Survey ID NF-OT-107

Date 12-17-12

Direct Scan		Dose Rate		Smear Counting	
Instrument	2221/44-9	Instrument	2350-1/44-2	Inst #1	2929/43-10-1
Serial#	144863/37047	Serial#	186198/30859	Serial#	137620/203054
Cal Due	10-5-13	Cal Due	9-19-13	Cal Due	10-24-13
Bkg	51 [redacted]	Bkg	9.70 [redacted]	Inst #2	
				Serial#	
Tech	[redacted]		[redacted]	Cal Due	

Cooler #	Units	1 Top	2 Front	3 Right	4 Left	5 Back	6 Bottom	Notes	Smear#	Counter 1 or 2	cpm alpha	cpm beta	Ok to release
468	cpm	30-50/40	20-40/30	20-60/40	20-50/30	20-40/30	20-50/40	right	4680	1	~~8~~ 1	44	ok
	uR/h	8.94	9.12	8.97	10.2	9.61	6.66						
412	cpm	20-50/40	20-50/30	20-50/40	20-50/30	40-70/50	20-40/30	Back	4120	1	3	51	ok
	uR/h	9.67	10.1	8.91	10.1	10.4	6.93						
	cpm												
	uR/h												
	cpm												
	uR/h												
	cpm												
	uR/h												
	cpm												
	uR/h												
	cpm												
	uR/h												
	cpm												
	uR/h												

[redacted]

Project NFSS

Contract URDD.IDWAIE09122153

Survey Type equipment release

Survey ID NF-OT-108

Direct Scan	
Instrument	2221/44-9
Serial#	144863/37047
Cal Due	10-5-12
Bkg	41
Units	cpm
Tech	[redacted]
Signed	[redacted]
Date	12-18-12

Smear Collection	
Area (cm2)	100
Tech	[redacted]
Signed	[redacted]
Date	12-18-12

Smear Counting	
Instrument	2929/43-10-1
Serial#	*
Cal Due	10-24-13
Bkg (cpm)	
alpha *	beta
Efficiency (%)	
alpha *	beta
Tech	[redacted]
Signed	[redacted]
Date	12-18-12

*	Serial #	Eff α	Eff β	α	β Bkg
o=	152268/156426	.03479	0.1842	0	108
g=	137620/203054	0.3280	0.1852	3	79

Item #	Description	Direct Scan low	Direct Scan high	Direct Scan avg	Smear#	cpm alpha	cpm beta	dpm alpha	dpm beta	Contam	notes
1	bucket	40	60	50	1	8	84	[redacted]	[redacted]	g	
2	measure	20	40	30	2	2	87	[redacted]	[redacted]	↓	
3	control-turbidity	20	50	30	3	4	100	[redacted]	[redacted]	↓	
4	case	30	50	40	4	3	94	[redacted]	[redacted]	↓	
5	probe	20	50	30	5	1	84	[redacted]	[redacted]	↓	
6	meter	20	40	30	6	0	84	[redacted]	[redacted]	o	
7	pump	30	50	40	7	0	87	[redacted]	[redacted]	↓	
8	battery	20	40	30	8	0	105	[redacted]	[redacted]	↓	
9	depth gage	20	50	40	9	1	79	[redacted]	[redacted]	↓	
10	radios	40	60	50	10	1	103	[redacted]	[redacted]	↓	

survey done inside due to rain

Name: [redacted]

Date: 12-18-12

Comments: excavator outgoing

URS Survey

Site Name: NFSS

Location: NF-OT-109

○ Denotes Smear Location

* Denotes Contact Readings

All Readings in cpm unless other wise noted

Meter: 2221/44-9
Serial #: 144863/37047
Probe: 44-9
Serial #: 37047
Cal Due: 10-5-13
Bkgd: 41 cpm

Meter:
Serial #:
Probe:
Serial #:
Cal Due:
Bkgd:

[redacted]

Raining so equipment is wet – excavator was cleaned prior to scan. no major dirt present

4	40-60/50
5	40-60/50
6	60-90/70
7	40-70/50
8	20-50/30
9	60-80/70 wet
~~10~~	
11	can

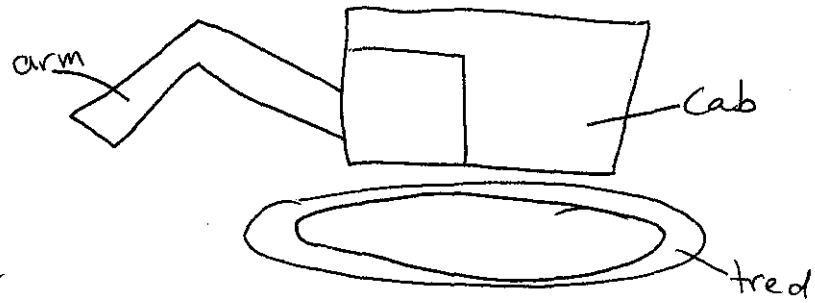

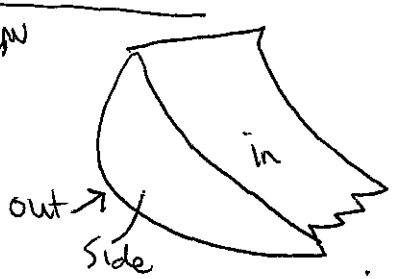

	① side	out ②	in ③
large bucket	40-60/40	40-60/50	40-70/50
Small bucket	40-60/50	20-40/30 wet	40-60/50

	Serial #	Eff α	Eff β	BKG α	BKG β
o =	1522268/156426	.3479	.1842	0	108
g =	137620/203054	.3580	.1852	3	79

Smear Results

Smear	Location	cts α cpm	cts βγ cpm	~~Counter time α dpm~~	~~βγ dpm~~
1 l	side large	1	77	9	2
2 l	out large	3	79		2
3 l	in large	1	91		2
1 S	side small	0	83		2
2 S	out small	1	73		2
3 S	in small	0	78	9	2
~~1~~ 4	tred right	1	67	0	2
~~2~~ 5	tred left	2	75		2
~~B~~ 6	arm end	2	83		2
7	arm hyd	0	91		2
8	cab gas	0	70		2
9	cab door	1	81	0	2
~~10~~	~~floor~~ locked can				
~~11~~	can				

Counter: 2929/43-10-1

Serial # ~~[illegible]~~ Cal Due: 10-24-13 (both)

Bkg

α = _____ βγ = _____

Efficiency

α = _____ βγ = _____

NF-RT-110

Name [redacted]	**Blank Map**	Meter: 2221	Meter:
Signat [redacted]	Location: NFSS	Serial #: ~~145~~ 147508	Serial #: [redacted]
Date: 12-18-12	○ Denotes Smear Location	Cal Due: 10-5-13	Cal Due:
Comments: post walkover ~~decon~~ area waste	* Denotes Contact Readings	Bkg: 5345 cpm (office)	Bkg:
	All Readings in cpm unless other wise noted	Counter: 44-10	Counter:
		Serial #: 149451	Cal Due:

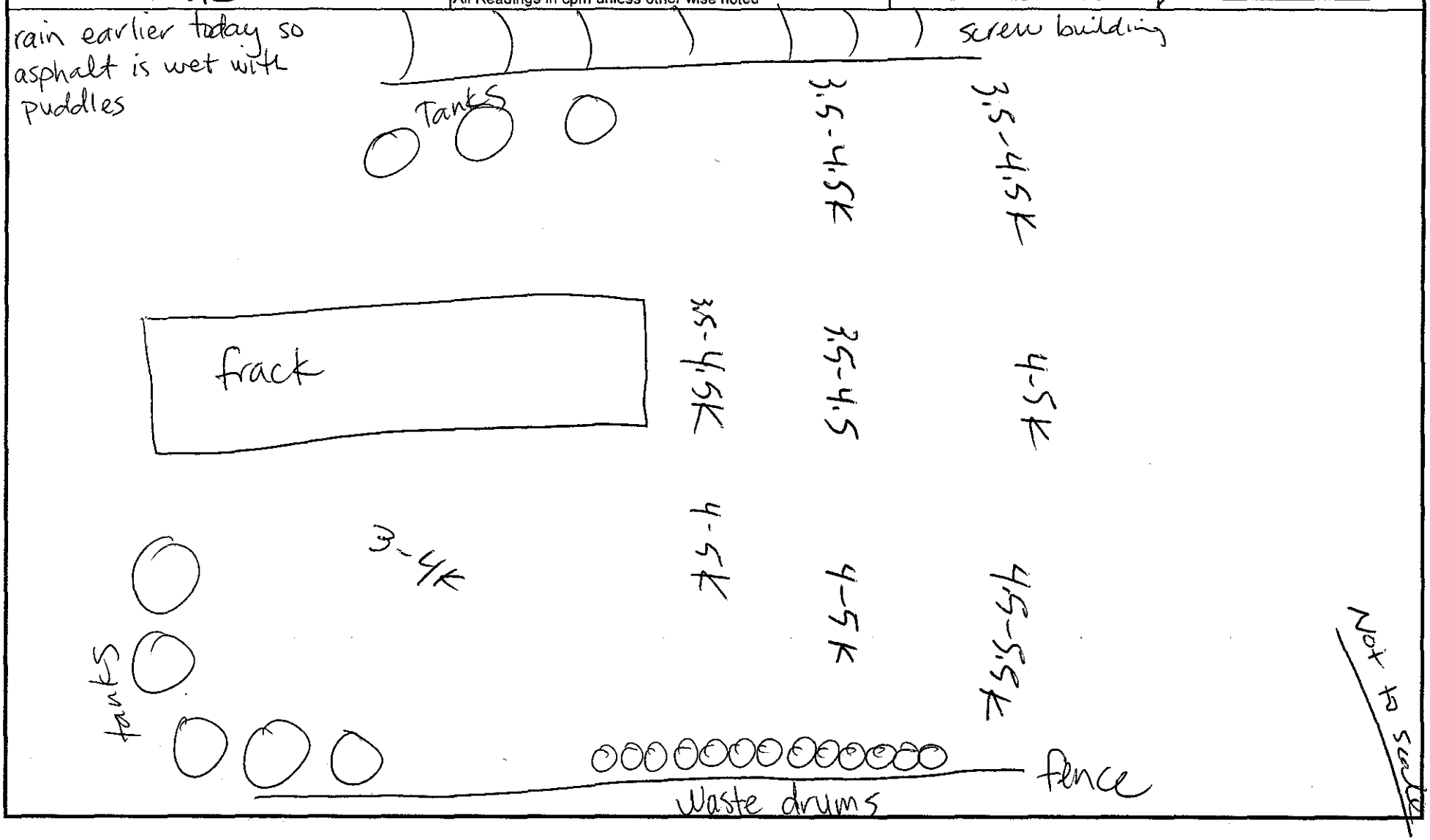

NF-RT-111

Name: [redacted]	**Blank Map**	Meter: 8221	Meter:
Signat[redacted]	Location: NFSS	Serial #: 147508	Serial #: [redacted]
Date: 12-18-12	○ Denotes Smear Location	Cal Due: 10-5-13	Cal Due:
Comments: post walkover decon area	* Denotes Contact Readings	Bkg: 5345 cpm (office	Bkg:
	All Readings in cpm unless other wise noted	Counter: 44-10	Counter:
		Serial #: 149451	Cal Due:

rain earlier today so decon area refilled with water

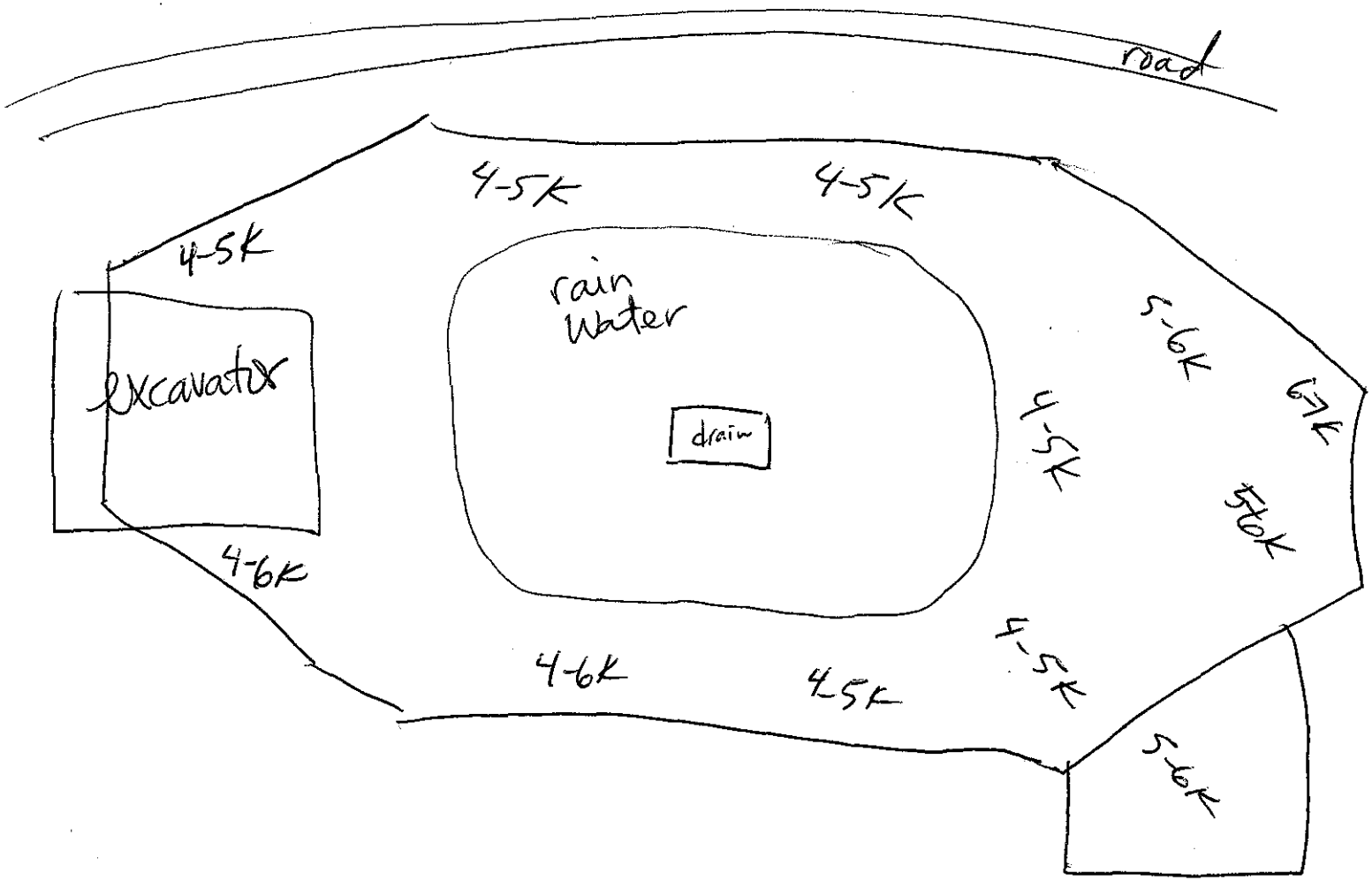

NF-RT-111

page 292

Name: [redacted]	**Blank Map**	Meter: 2221	Meter:
Signat [redacted]	Location: NFSS	Serial #: 144508	Serial #:
Date: ~~10-[illegible]~~ 12-18-12	○ Denotes Smear Location	Cal Due: 10-5-13	Cal Due:
Comments: post walkover Conex area	* Denotes Contact Readings	Bkg: 5345 cpm (office)	Bkg:
	All Readings in cpm unless other wise noted	Counter: 44-10	Counter:
		Serial #: 149451	Cal Due:

rain earlier in day left puddles

NF-RT-112

Name [redacted]	**Blank Map**	Meter: 2221	Meter:
Signat [redacted]	Location: NFSS	Serial #: 147508	Serial #:
Date: 12-18-12	○ Denotes Smear Location	Cal Due: 10-5-13	Cal Due:
Comments: pre walkover inside screw building before IDW sampling	* Denotes Contact Readings	Bkg: 4445 cpm	Bkg:
	All Readings in cpm unless other wise noted	Counter: 44-10	Counter: [redacted]
		Serial #: 149451	Cal Due:

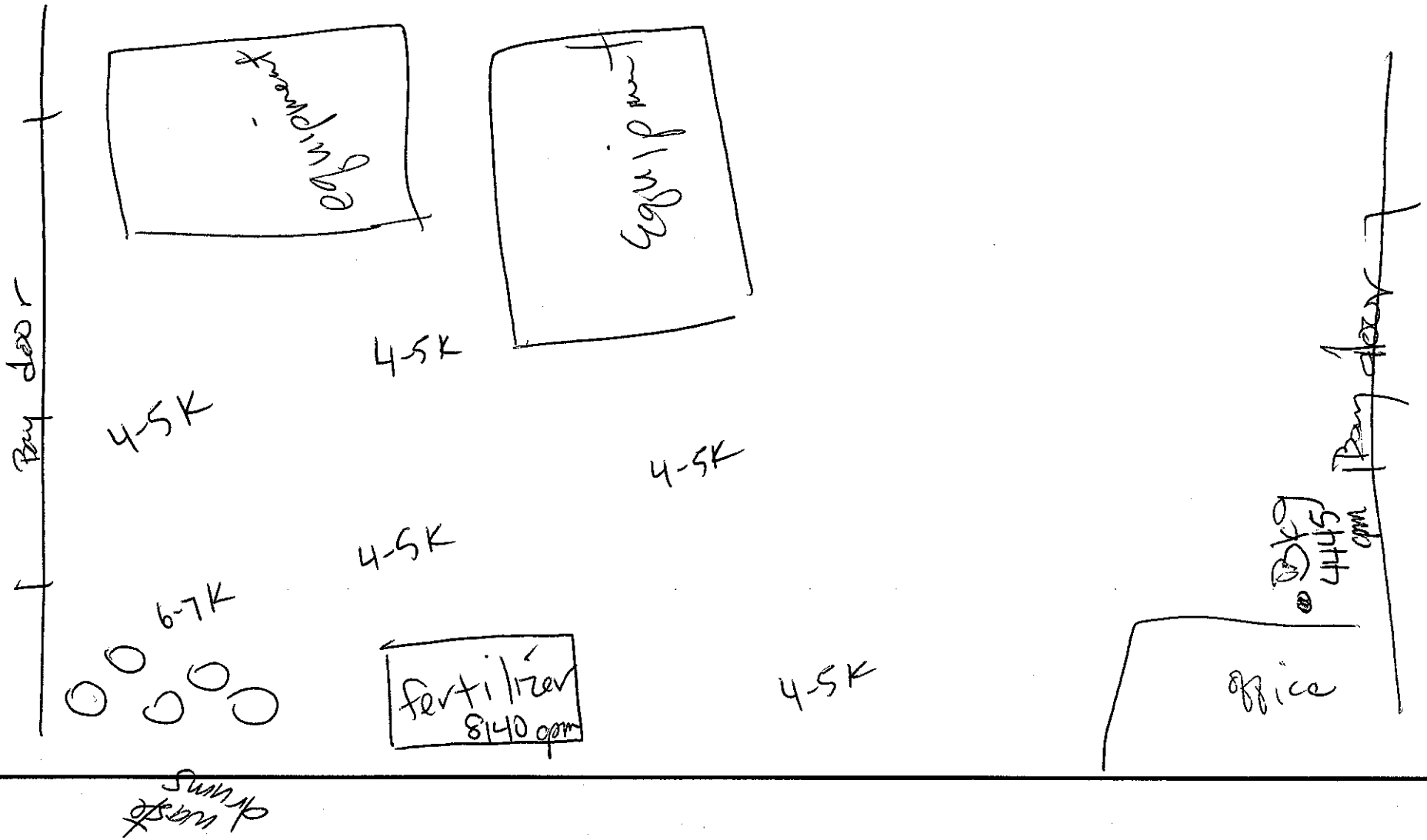

Project NFSS

Contract URDD.IDWAIE09122153

Survey Type equipment outgoing

Survey ID NF-OT-113

Direct Scan	
Instrument	227/44-9
Serial#	148863/37047
Cal Due	10-5-13
Bkg	37
Units	[redacted]
Tech	[redacted]
Signed	[redacted]
Date	12-19-12

Smear Collection	
Area (cm2)	100
Tech	[redacted]
Signed	[redacted]
Date	12-19-12

Smear Counting	
Instrument	2929/43-10-1
Serial#	*
Cal Due	10-24-13 (both)
Bkg (cpm)	
alpha *	beta
*see table	Efficiency (%)
alpha *	beta
Tech	[redacted]
Signed	[redacted]
Date	12-19-12

	serial#	eff α	eff β	Bkg α	Bkg β
0 =	152268/156426	.3479	.1842	1	90
9 =	137620/263054	.3280	.1852	4	64

Item #	Description	Direct Scan low	Direct Scan high	Direct Scan avg	Smear#	cpm alpha	cpm beta	dpm alpha	dpm beta	notes
A	Carboy 1	30	50	40	A	1	70	[redacted]	[redacted]	9
B	2	30	50	40	B	0	68	[redacted]	[redacted]	↓
C	3	20	50	30	C	1	58	[redacted]	[redacted]	↓
D	4	20	60	40	D	1 ~~2~~	~~58~~ ~~78~~	[redacted]	[redacted]	↓
E	5	20	60	40	E	0	~~80~~ 76	[redacted]	[redacted]	↓
F	6	20	50	30	F	~~1~~ 0	~~89~~ 80	[redacted]	[redacted]	↓
G	laundry Basket 2	20	40	30	G	1	89	[redacted]	[redacted]	0
H	Pump	20	50	30	H	~~0~~ 1	87	[redacted]	[redacted]	↓
I	Pump case	20	40	30	I	0	72	[redacted]	[redacted]	↓
J	tools	30	50	40	J	1	62	[redacted]	[redacted]	↓
K	Screwdriver	20	40	30	K	0	74	[redacted]	[redacted]	0
L	Bucket	40	60	50	L	0	83	[redacted]	[redacted]	↓
M	Bowls	20	40	30	M	1	101	[redacted]	[redacted]	↓
N	Sampler	20	40	30	N	2	63	[redacted]	[redacted]	↓

[redacted]

NF-RT-114

Nam[redacted] Sign[redacted] Date: 12-19-12 Comments: post walkover screw Building	**Blank Map** Location: NFSS ○ Denotes Smear Location • Denotes Contact Readings All Readings in cpm unless other wise noted	Meter: 2221 Serial #: 147508 Cal Due: 10-5-13 Bkg: 4716 cpm (office) Counter: 44-10 Serial #: 149451	~~Meter:~~ ~~Serial #:~~ ~~Cal Due:~~ ~~Bkg:~~ ~~Counter:~~ ~~Cal Due:~~ [redacted]

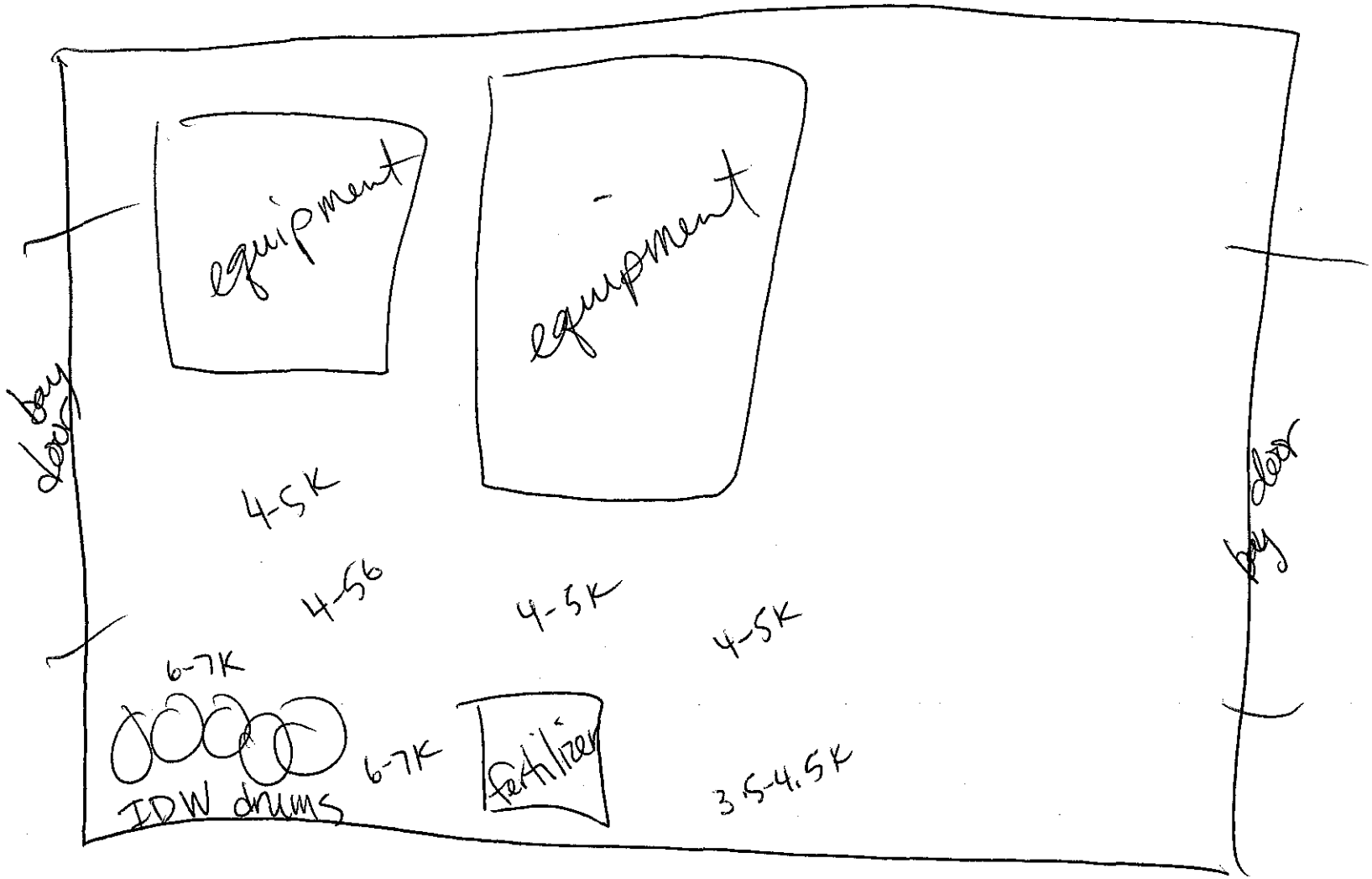

Project NFSS

Contract URDD.IDWAIE09122153

Survey Type Cars

Survey ID NF-RT-115

Direct Scan	
Instrument	2221 / 449
Serial#	144863/37047
Cal Due	10-5-13
Bkg	36
Units	[redacted]
Tech	[redacted]
Signed	[redacted]
Date	12-19-12

Smear Collection	
Area (cm2)	100
Tech	[redacted]
Signed	[redacted]
Date	12-19-12

Smear Counting	
Instrument	0 = 2929 / 43-10-1
Serial#	152268/156426
Cal Due	10-24-13
Bkg (cpm) alpha	1
Bkg (cpm) beta	90
Efficiency (%) alpha	0.3479
Efficiency (%) beta	0.1842
Tech	[redacted]
Signed	[redacted]
Date	12-19-12

Item #	Description	Direct Scan low	Direct Scan high	Direct Scan avg	Smear#	cpm alpha	cpm beta	dpm alpha	dpm beta	counter	notes
Z	Christy driver floor	30	50	40	Z	1	65	[redacted]		0	
Y	Steve	40	60	45	Y	0	95			0	
X	Rob	30	60	45	X	1	84			0	

[redacted]

Project NFSS
Contract URDD.IDWAIE09122153
Survey Type Cooler outgoing
Survey ID ~~NFSS~~ CSW NF-OT-116
Date 12-19-12

Direct Scan		Dose Rate		Smear Counting	
Instrument	2221/449	Instrument	2350-1/44-2	Inst #1	2929/43-10-1
Serial#	144863/37047	Serial#	186198/30859	Serial#	152268/156426
Cal Due	10-5-13	Cal Due	9-19-13	Cal Due	10-24-13
Bkg	36 cpm	Bkg	8.61 uR/hr	Inst #2	
				Serial#	
Tech	[redacted]	gned	[redacted]	Cal Due	[redacted]

Cooler #	Units	1 Top	2 Front	3 Right	4 Left	5 Back	6 Bottom	Notes	Smear#	Counter 1 or 2	cpm alpha	cpm beta	Ok to release
401	cpm	40-60/50	30-50/40	20-40/30	30-50/40	30-50/40	30-50/40	top	401 o	1	0	39	ok
	uR/h	9.05	6.80	7.12	8.67	9.23	9.13						
4	cpm	40-60/50	30-50/40	20-40/30	30-50/40	20-40/30	30-50/40	green top	4 o	1	2	36	ok
	uR/h	7.74	6.49	8.09	10.0	7.65	10.4						
462	cpm	20-40/30	30-60/40	20-40/30	30-50/40	40-60/50	20-50/30	back	462 o	1	10	72	NO
	uR/h	7.05	8.91	10.7	7.13	9.61	8.23						
421	cpm	20-40/30	~~30-60/40~~ 30-40/30	20-40/30	30-50/40	30-50/40	30-50/40	back	421 o	1	4	44	ok
	uR/h	7.94	9.22	7.44	9.54	9.95	10.7						
483	cpm	30-60/45	20-40/30	20-40/30	30-50/40	20-40/30	30-50/40	top	483 o	1	0	38	ok
	uR/h	8.74	7.70	7.97	8.96	6.65	8.19						
476	cpm	30-50/40	30-50/40	30-50/40	30-50/40*	20-60/40	20-40/30	back	476 o	1	1	43	ok
	uR/h	8.46	8.45	8.41	9.51	8.43	9.88						
467	cpm	30-50/40	30-50/40	40-60/50	30-50/40*	40-60/50	20-40/30	back	467 o	1	1	39	ok
	uR/h	7.38	6.62	6.90	11.9	6.66	8.82						
436	cpm	30-50/40	20-40/30	~~40-60/50~~ 20-40/30	30-50/40*	30-50/40	20-40/30	top	436 o	1	3	37	ok
	uR/h	8.68	6.53	7.92	7.75	6.59	6.32						
413		30-50/40	30-50/40	40-70/55	20-40/30*	40-60/50	30-50/40	Right	413 o	1	12	61	NO
		7.50	8.30	9.63	8.31	8.74	9.05						
406		20-40/30	30-50/40	30-50/40	20-60/40*	30-50/40	30-60/40	Bottom	406 o	1	1	42	ok
		6.64	8.03	9.22	10.8	9.35	9.39						

*Bottom/left switch

Project NFSS
Contract URDD.IDWAIE09122153
Survey Type Cooler outgoing
Survey ID NF-OT-117
Date 12-19-12

Direct Scan		Dose Rate		Smear Counting	
Instrument	2221/44-9	Instrument	2350-1/44-2	Inst #1	2929/43-10-1
Serial#	144863/37047	Serial#	186198/30859	Serial#0	152268/156426
Cal Due	10-5-13	Cal Due	9-19-13	Cal Due	10-24-13
Bkg	36 cpm	Bkg	8.61 μR/hr	Inst #2	
				Serial#	
Tech	[redacted]	Signed	[redacted]	Cal Due	

Cooler #	Units	1 Top	2 Front	3 Right	4 Left	5 Back	6 Bottom	Notes	Smear#	Counter 1 or 2	cpm alpha	cpm beta	Ok to release
451	cpm	30-50/40	20-40/30	20-40/30	20-40/30	30-50/40	30-50/40	top	451o	1 o	4	35	ok
	uR/h	8.07	8.48	8.06	8.41	9.21	8.78						
415	cpm	40-60/50	40-60/50	30-50/40	30-50/40	20-50/35	30-60/45	front	415o	1 o	0	39	ok
	uR/h	9.87	7.22	9.09	7.31	8.43	8.06						
452	cpm	30-50/40	20-40/30	30-50/40	20-40/30	30-50/40	20-50/40	top	452o	1 o	0	41	ok
	uR/h	8.61	9.62	8.50	8.85	11.7	10.0						
	cpm												
	uR/h												
	cpm												
	uR/h												
	cpm												
	uR/h												
	cpm												
	uR/h												
	cpm												
	uR/h												

[redacted]

NF-EX-118

Name: [redacted] Signat Date: 12-13-12 / 12-14-12 Comments: PE5 excavation	**Blank Map** Location: NFSS ○ Denotes Smear Location * Denotes Contact Readings All Readings in cpm unless other wise noted	Meter: 2221 Serial #: 147508 Cal Due: 10-5-2013 Bkg: 7624 cpm / 6981 Counter: 44-10 Serial #: 149451	Meter: Serial #: Cal Due: Bkg: cpm Counter: Cal Due:

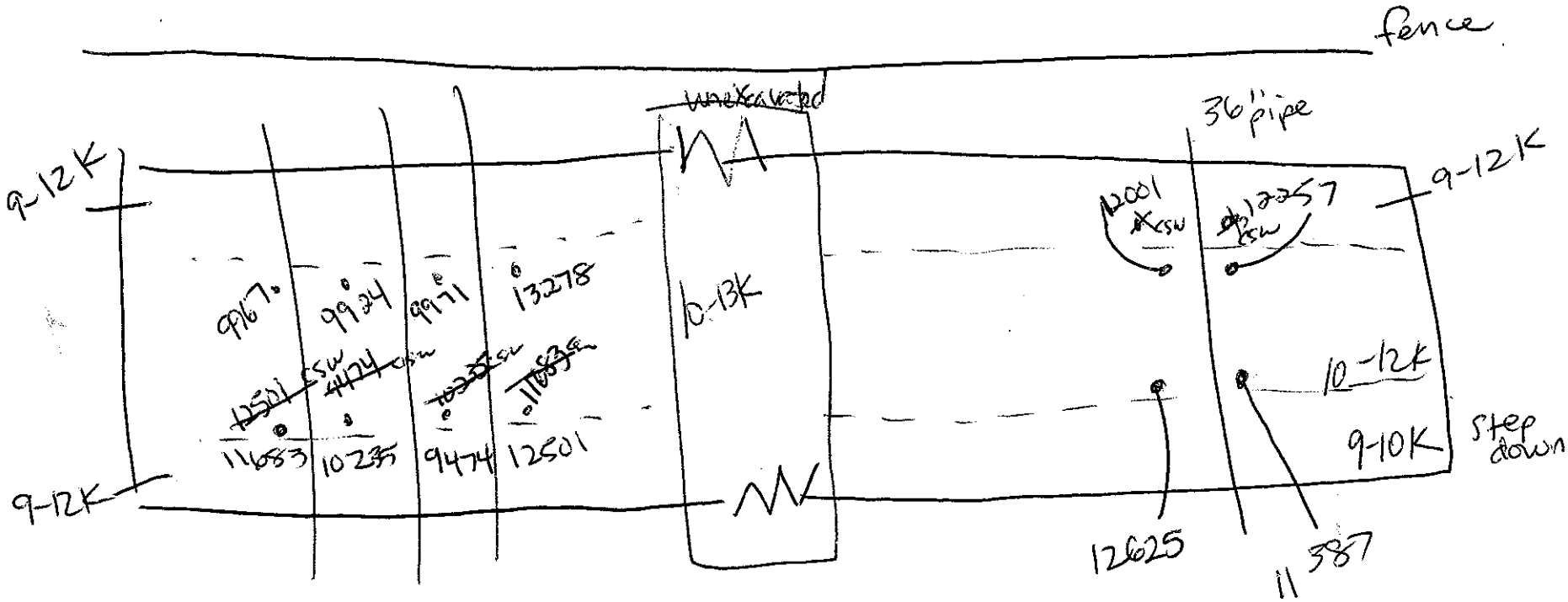

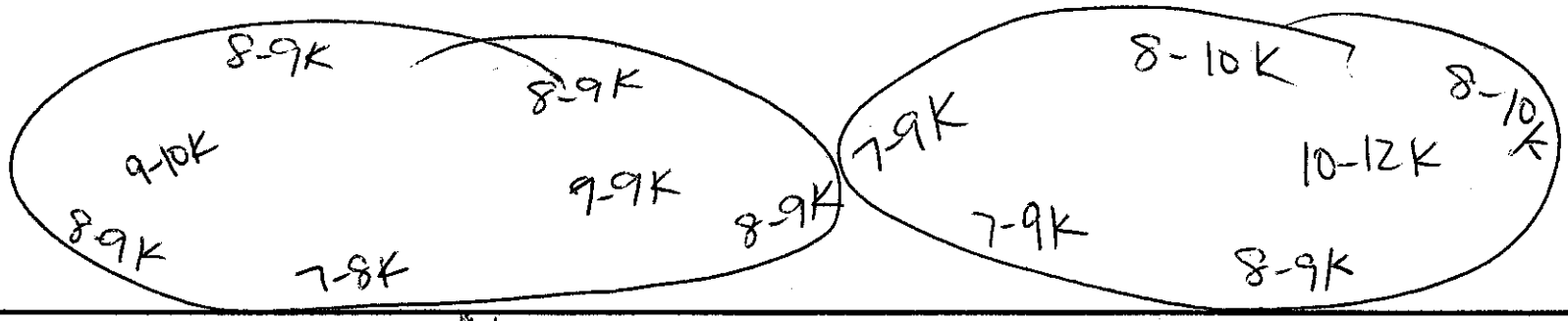

spoils 12-14-12

spoils 12-13-12

Appendix D4-3 Smear Sample Results

Smear Sample Results

Count Date	Survey Id	Smear ID	count time (min)	Counter 137620 Background α cpm	Counter 137620 Background βγ cpm	Counter 137620 Smear α cpm	Counter 137620 Smear βγ cpm	Counter 152268 Background α cpm	Counter 152268 Background βγ cpm	Counter 152268 Smear α cpm	Counter 152268 Smear βγ cpm	Ctr 137620 Activity α dpm	Ctr 137620 Activity βγ dpm	Ctr 155268 Activity α dpm	Ctr 155268 Activity βγ dpm	Total Activity	Notes
11/8/12	NF-IN-01	1	2					1	83	0	79			-1.4	-10.9	-12.3	
11/8/12	NF-IN-01	2	2					1	83	1	81			0.0	-5.4	-5.4	
11/8/12	NF-IN-01	3	2					1	83	1	83			0.0	0.0	0.0	
11/10/12	NF-IN-02	401	2	1	60	0	62					-1.5	5.4			3.9	
11/10/12	NF-IN-02	402	2	1	60	0	65					-1.5	13.5			12.0	
11/10/12	NF-IN-02	404	2	1	60	2	76					1.5	43.2			44.7	
11/10/12	NF-IN-02	406	2	1	60	0	58					-1.5	-5.4			-6.9	
11/10/12	NF-IN-02	408	2	1	60	0	73					-1.5	35.1			33.6	
11/10/12	NF-IN-02	410	2	1	60	0	52					-1.5	-21.6			-23.1	
11/10/12	NF-IN-02	412	2	1	60	0	80					-1.5	54.0			52.5	
11/10/12	NF-IN-02	414	2	1	60	0	62					-1.5	5.4			3.9	
11/10/12	NF-IN-02	416	2	1	60	2	67					1.5	18.9			20.4	
11/10/12	NF-IN-03	403	2					1	83	1	79			0.0	-10.9	-10.9	
11/10/12	NF-IN-03	405	2					1	83	1	83			0.0	0.0	0.0	
11/10/12	NF-IN-03	407	2					1	83	0	66			-1.4	-46.1	-47.6	
11/10/12	NF-IN-03	409	2					1	83	0	63			-1.4	-54.3	-55.7	
11/10/12	NF-IN-03	411	2					1	83	0	81			-1.4	-5.4	-6.9	
11/10/12	NF-IN-03	413	2					1	83	1	69			0.0	-38.0	-38.0	
11/10/12	NF-IN-03	415	2					1	83	0	78			-1.4	-13.6	-15.0	
11/10/12	NF-IN-04	1	2					1	83	0	90			-1.4	19.0	17.6	
11/10/12	NF-IN-04	2	2					1	83	1	94			0.0	29.9	29.9	
11/10/12	NF-IN-04	3	2					1	83	0	80			-1.4	-8.1	-9.6	
11/10/12	NF-IN-04	4	2					1	83	1	78			0.0	-13.6	-13.6	
11/10/12	NF-IN-04	5	2					1	83	0	71			-1.4	-32.6	-34.0	
11/10/12	NF-IN-04	6	2					1	83	0	62			-1.4	-57.0	-58.4	
11/10/12	NF-IN-04	7	2					1	83	0	78			-1.4	-13.6	-15.0	
11/10/12	NF-IN-04	8	2					1	83	1	78			0.0	-13.6	-13.6	
11/10/12	NF-IN-04	9	2					1	83	0	69			-1.4	-38.0	-39.4	
11/10/12	NF-IN-04	10	2					1	83	0	102			-1.4	51.6	50.1	
11/10/12	NF-IN-05	1	2	1	60	0	70					-1.5	27.0			25.5	
11/10/12	NF-IN-05	2	2	1	60	1	64					0.0	10.8			10.8	
11/10/12	NF-IN-05	3	2	1	60	1	59					0.0	-2.7			-2.7	
11/10/12	NF-IN-05	4	2	1	60	0	63					-1.5	8.1			6.6	
11/10/12	NF-IN-05	5	2	1	60	0	74					-1.5	37.8			36.3	

Smear Sample Results

Count Date	Survey Id	Smear ID	count time (min)	Counter 137620 Background α cpm	Counter 137620 Background βγ cpm	Counter 137620 Smear α cpm	Counter 137620 Smear βγ cpm	Counter 152268 Background α cpm	Counter 152268 Background βγ cpm	Counter 152268 Smear α cpm	Counter 152268 Smear βγ cpm	Ctr 137620 Activity α dpm	Ctr 137620 Activity βγ dpm	Ctr 155268 Activity α dpm	Ctr 155268 Activity βγ dpm	Total Activity	Notes
11/10/12	NF-IN-06	1	2	1	60	1	73					0.0	35.1			35.1	
11/10/12	NF-IN-06	2	2	1	60	1	84					0.0	64.8			64.8	
11/10/12	NF-IN-06	3	2	1	60	2	64					1.5	10.8			12.3	
11/10/12	NF-IN-06	4	2	1	60	0	67					-1.5	18.9			17.4	
11/10/12	NF-IN-06	5	2	1	60	1	85					0.0	67.5			67.5	
11/10/12	NF-IN-06	6	2	1	60	0	64					-1.5	10.8			9.3	
11/10/12	NF-IN-06	7	2	1	60	0	73					-1.5	35.1			33.6	
11/10/12	NF-IN-06	8	2	1	60	1	55					0.0	-13.5			-13.5	
11/10/12	NF-IN-06	9	2	1	60	3	75					3.0	40.5			43.5	
11/10/12	NF-IN-06	10	2	1	60	3	63					3.0	8.1			11.1	
11/10/12	NF-IN-07	6	2					1	83	1	83			0.0	0.0	0.0	
11/10/12	NF-IN-07	14	2					1	83	1	78			0.0	-13.6	-13.6	
11/10/12	NF-IN-07	16	2					1	83	0	84			-1.4	2.7	1.3	
11/10/12	NF-IN-07	17	2					1	83	1	82			0.0	-2.7	-2.7	
11/10/12	NF-IN-07	18	2					1	83	0	75			-1.4	-21.7	-23.2	
11/10/12	NF-IN-07	19	2					1	83	1	89			0.0	16.3	16.3	
11/10/12	NF-IN-07	20	2					1	83	1	74			0.0	-24.4	-24.4	
11/11/12	NF-IN-07	1	2					0	82	1	79			1.4	-8.1	-6.7	
11/11/12	NF-IN-07	2	2					0	82	0	84			0.0	5.4	5.4	
11/11/12	NF-IN-07	3	2					0	82	0	83			0.0	2.7	2.7	
11/11/12	NF-IN-07	4	2					0	82	0	81			0.0	-2.7	-2.7	
11/11/12	NF-IN-07	5	2					0	82	0	112			0.0	81.4	81.4	
11/11/12	NF-IN-07	7	2					0	82	0	84			0.0	5.4	5.4	
11/11/12	NF-IN-07	8	2					0	82	0	72			0.0	-27.1	-27.1	
11/11/12	NF-IN-07	9	2					0	82	0	98			0.0	43.4	43.4	
11/11/12	NF-IN-07	10	2					0	82	1	75			1.4	-19.0	-17.6	
11/11/12	NF-IN-07	11	2					0	82	0	84			0.0	5.4	5.4	
11/11/12	NF-IN-07	12	2					0	82	3	89			4.3	19.0	23.3	
11/11/12	NF-IN-07	13	2					0	82	0	90			0.0	21.7	21.7	
11/11/12	NF-IN-07	15	2					0	82	0	61			0.0	-57.0	-57.0	
11/11/12	NF-IN-07	21	2					0	82	0	75			0.0	-19.0	-19.0	
11/11/12	NF-IN-07	22	2					0	82	1	74			1.4	-21.7	-20.3	
11/11/12	NF-IN-07	23	2					0	82	0	81			0.0	-2.7	-2.7	
11/11/12	NF-IN-07	24	2					0	82	0	96			0.0	38.0	38.0	

Count Date	Survey Id	Smear ID	count time (min)	Counter 137620 Background α cpm	Counter 137620 Background βγ cpm	Counter 137620 Smear α cpm	Counter 137620 Smear βγ cpm	Counter 152268 Background α cpm	Counter 152268 Background βγ cpm	Counter 152268 Smear α cpm	Counter 152268 Smear βγ cpm	Ctr 137620 Activity α dpm	Ctr 137620 Activity βγ dpm	Ctr 155268 Activity α dpm	Ctr 155268 Activity βγ dpm	Total Activity	Notes
11/11/12	NF-IN-07	25	2					0	82	0	75			0.0	-19.0	-19.0	
11/11/12	NF-IN-08	1	2	0	67	0	73					0.0	16.2			16.2	
11/11/12	NF-IN-08	2	2	0	67	0	66					0.0	-2.7			-2.7	
11/11/12	NF-IN-08	3	2	0	67	0	61					0.0	-16.2			-16.2	
11/11/12	NF-IN-08	4	2	0	67	0	74					0.0	18.9			18.9	
11/11/12	NF-IN-08	5	2	0	67	1	53					1.5	-37.8			-36.3	
11/11/12	NF-IN-08	6	2	0	67	2	81					3.0	37.8			40.8	
11/11/12	NF-IN-08	7	2	0	67	0	64					0.0	-8.1			-8.1	
11/11/12	NF-IN-08	8	2	0	67	1	79					1.5	32.4			33.9	
11/11/12	NF-IN-08	9	2	0	67	1	64					1.5	-8.1			-6.6	
11/11/12	NF-IN-08	10	2	0	67	0	80					0.0	35.1			35.1	
11/11/12	NF-IN-10	1	2	0	67	1	75					1.5	21.6			23.1	
11/11/12	NF-IN-10	2	2	0	67	0	68					0.0	2.7			2.7	
11/11/12	NF-IN-10	3	2	0	67	0	67					0.0	0.0			0.0	
11/11/12	NF-IN-10	4	2	0	67	0	76					0.0	24.3			24.3	
11/11/12	NF-IN-10	5	2	0	67	1	55					1.5	-32.4			-30.9	
11/11/12	NF-IN-10	6	2	0	67	0	60					0.0	-18.9			-18.9	
11/11/12	NF-IN-10	7	2	0	67	0	83					0.0	43.2			43.2	
11/11/12	NF-IN-10	8	2	0	67	2	75					3.0	21.6			24.6	
11/11/12	NF-IN-10	9	2	0	67	4	71					6.1	10.8			16.9	
11/11/12	NF-IN-10	10	2	0	67	0	66					0.0	-2.7			-2.7	
11/11/12	NF-IN-10	11	2	0	67	0	66					0.0	-2.7			-2.7	
11/11/12	NF-IN-10	12	2	0	67	1	75					1.5	21.6			23.1	
11/11/12	NF-IN-10	13	2	0	67	1	63					1.5	-10.8			-9.3	
11/11/12	NF-IN-10	14	2	0	67	0	67					0.0	0.0			0.0	
11/11/12	NF-IN-10	15	2	0	67	1	73					1.5	16.2			17.7	
11/11/12	NF-IN-10	16	2	0	67	1	76					1.5	24.3			25.8	
11/11/12	NF-IN-10	17	2	0	67	1	76					1.5	24.3			25.8	
11/11/12	NF-IN-10	18	2	0	67	0	64					0.0	-8.1			-8.1	
11/11/12	NF-IN-11	415	2					0	82	0	90			0.0	21.7	21.7	
11/11/12	NF-IN-11	416	2					0	82	0	86			0.0	10.9	10.9	
11/11/12	NF-IN-11	417	2					0	82	1	66			1.4	-43.4	-42.0	
11/11/12	NF-IN-11	418	2					0	82	1	72			1.4	-27.1	-25.7	
11/11/12	NF-IN-11	419	2					0	82	1	85			1.4	8.1	9.6	

Count Date	Survey Id	Smear ID	count time (min)	Counter 137620 Background α cpm	Counter 137620 Background βγ cpm	Counter 137620 Smear α cpm	Counter 137620 Smear βγ cpm	Counter 152268 Background α cpm	Counter 152268 Background βγ cpm	Counter 152268 Smear α cpm	Counter 152268 Smear βγ cpm	Ctr 137620 Activity α dpm	Ctr 137620 Activity βγ dpm	Ctr 155268 Activity α dpm	Ctr 155268 Activity βγ dpm	Total Activity	Notes
11/11/12	NF-IN-11	420	2					0	82	0	71			0.0	-29.9	-29.9	
11/11/12	NF-IN-11	421	2					0	82	0	76			0.0	-16.3	-16.3	
11/11/12	NF-IN-11	422	2					0	82	1	70			1.4	-32.6	-31.1	
11/11/12	NF-IN-11	423	2					0	82	0	85			0.0	8.1	8.1	
11/11/12	NF-IN-11	424	2					0	82	1	65			1.4	-46.1	-44.7	
11/11/12	NF-IN-11	425	2					0	82	0	82			0.0	0.0	0.0	
11/13/12	NF-IN-12	2	2	1	64	0	62					-1.5	-5.4			-6.9	
11/13/12	NF-IN-12	3	2	1	64	2	78					1.5	37.8			39.3	
11/13/12	NF-IN-12	4	2	1	64	1	76					0.0	32.4			32.4	
11/13/12	NF-IN-12	423	2	1	64	1	52					0.0	-32.4			-32.4	
11/13/12	NF-IN-12	427	2	1	64	3	80					3.0	43.2			46.2	
11/13/12	NF-IN-12	428	2	1	64	0	62					-1.5	-5.4			-6.9	
11/13/12	NF-IN-12	429	2	1	64	0	60					-1.5	-10.8			-12.3	
11/13/12	NF-IN-12	430	2	1	64	0	62					-1.5	-5.4			-6.9	
11/13/12	NF-IN-12	431	2	1	64	0	62					-1.5	-5.4			-6.9	
11/13/12	NF-IN-12	432	2	1	64	0	85					-1.5	56.7			55.2	
11/13/12	NF-IN-12	433	2	1	64	2	75					1.5	29.7			31.2	
11/13/12	NF-IN-12	434	2	1	64	1	81					0.0	45.9			45.9	
11/13/12	NF-IN-12	435	2	1	64	0	77					-1.5	35.1			33.6	
11/14/12	NF-IN-13	1	2					0	82	0	82			0.0	0.0	0.0	
11/14/12	NF-IN-13	1	2					0	82	0	82			0.0	0.0	0.0	
11/14/12	NF-IN-13	2	2					0	82	1	82			1.4	0.0	1.4	
11/14/12	NF-IN-13	2	2					0	82	1	82			1.4	0.0	1.4	
11/14/12	NF-IN-13	3	2					0	82	1	96			1.4	38.0	39.4	
11/14/12	NF-IN-13	3	2					0	82	1	96			1.4	38.0	39.4	
11/14/12	NF-IN-13	4	2					0	82	1	86			1.4	10.9	12.3	
11/14/12	NF-IN-13	4	2					0	82	1	86			1.4	10.9	12.3	
11/14/12	NF-IN-13	5	2					0	82	1	86			1.4	10.9	12.3	
11/14/12	NF-IN-13	5	2					0	82	1	86			1.4	10.9	12.3	
11/14/12	NF-IN-13	6	2					0	82	2	69			2.9	-35.3	-32.4	
11/14/12	NF-IN-13	6	2					0	82	2	69			2.9	-35.3	-32.4	
11/14/12	NF-IN-13	7	2					0	82	0	82			0.0	0.0	0.0	
11/14/12	NF-IN-13	7	2					0	82	0	82			0.0	0.0	0.0	
11/14/12	NF-IN-14	1	2					0	82	0	84			0.0	5.4	5.4	

Count Date	Survey Id	Smear ID	count time (min)	Counter 137620 Background α cpm	Counter 137620 Background βγ cpm	Counter 137620 Smear α cpm	Counter 137620 Smear βγ cpm	Counter 152268 Background α cpm	Counter 152268 Background βγ cpm	Counter 152268 Smear α cpm	Counter 152268 Smear βγ cpm	Ctr 137620 Activity α dpm	Ctr 137620 Activity βγ dpm	Ctr 155268 Activity α dpm	Ctr 155268 Activity βγ dpm	Total Activity	Notes
11/14/12	NF-IN-14	2	2					0	82	0	67			0.0	-40.7	-40.7	
11/14/12	NF-IN-14	3	2					0	82	0	83			0.0	2.7	2.7	
11/14/12	NF-IN-14	4	2					0	82	0	78			0.0	-10.9	-10.9	
11/14/12	NF-IN-14	5	2					0	82	0	71			0.0	-29.9	-29.9	
11/14/12	NF-IN-14	6	2					0	82	0	67			0.0	-40.7	-40.7	
11/14/12	NF-IN-14	7	2					0	82	1	77			1.4	-13.6	-12.1	
11/14/12	NF-IN-14	8	2					0	82	0	85			0.0	8.1	8.1	
11/14/12	NF-IN-14	9	2					0	82	0	90			0.0	21.7	21.7	
11/14/12	NF-IN-14	10	2					0	82	1	67			1.4	-40.7	-39.3	
11/14/12	NF-IN-14	11	2					0	82	0	71			0.0	-29.9	-29.9	
11/14/12	NF-IN-14	12	2					0	82	0	74			0.0	-21.7	-21.7	
11/15/12	NF-IN-15	1	2	0	74	0	65					0.0	-24.3			-24.3	
11/15/12	NF-IN-15	2	2	0	74	1	86					1.5	32.4			33.9	
11/15/12	NF-IN-15	3	2	0	74	0	72					0.0	-5.4			-5.4	
11/15/12	NF-IN-15	4	2	0	74	1	79					1.5	13.5			15.0	
11/15/12	NF-IN-15	5	2	0	74	0	98					0.0	64.8			64.8	
11/15/12	NF-IN-15	6	2	0	74	1	49					1.5	-67.5			-66.0	
11/15/12	NF-IN-15	7	2	0	74	0	77					0.0	8.1			8.1	
11/15/12	NF-IN-15	8	2	0	74	0	75					0.0	2.7			2.7	
11/15/12	NF-IN-15	9	2	0	74	1	86					1.5	32.4			33.9	
11/15/12	NF-IN-15	10	2	0	74	0	73					0.0	-2.7			-2.7	
11/14/12	NF-IN-16	1	2	1	67	0	58					-1.5	-24.3			-25.8	
11/14/12	NF-IN-16	2	2	1	67	0	59					-1.5	-21.6			-23.1	
11/14/12	NF-IN-16	3	2	1	67	2	62					1.5	-13.5			-12.0	
11/14/12	NF-IN-16	4	2	1	67	1	64					0.0	-8.1			-8.1	
11/14/12	NF-IN-16	5	2	1	67	1	63					0.0	-10.8			-10.8	
11/14/12	NF-IN-16	6	2	1	67	2	62					1.5	-13.5			-12.0	
11/14/12	NF-IN-16	7	2	1	67	0	66					-1.5	-2.7			-4.2	
11/13/12	NF-IN-17	436	2					1	78	1	79			0.0	2.7	2.7	
11/13/12	NF-IN-17	437	2					1	78	11	90			14.4	32.6	46.9	
11/13/12	NF-IN-17	438	2					1	78	0	69			-1.4	-24.4	-25.9	
11/13/12	NF-IN-17	439	2					1	78	5	86			5.7	21.7	27.5	
11/13/12	NF-IN-17	440	2					1	78	5	91			5.7	35.3	41.0	
11/14/12	NF-IN-17	437	2					0	82	1	79			1.4	-8.1	-6.7	

Count Date	Survey Id	Smear ID	count time (min)	Counter 137620 Background α cpm	Counter 137620 Background βγ cpm	Counter 137620 Smear α cpm	Counter 137620 Smear βγ cpm	Counter 152268 Background α cpm	Counter 152268 Background βγ cpm	Counter 152268 Smear α cpm	Counter 152268 Smear βγ cpm	Ctr 137620 Activity α dpm	Ctr 137620 Activity βγ dpm	Ctr 155268 Activity α dpm	Ctr 155268 Activity βγ dpm	Total Activity	Notes
11/14/12	NF-IN-17	439	2					0	82	1	74			1.4	-21.7	-20.3	
11/14/12	NF-IN-17	440	2					0	82	1	66			1.4	-43.4	-42.0	
11/14/12	NF-IN-18	.	2	1	67	1	62					0.0	-13.5			-13.5	
11/14/12	NF-IN-18	2	2	1	67	2	55					1.5	-32.4			-30.9	
11/14/12	NF-IN-18	3	2	1	67	0	67					-1.5	0.0			-1.5	
11/14/12	NF-IN-18	4	2	1	67	0	61					-1.5	-16.2			-17.7	
11/14/12	NF-IN-18	5	2	1	67	0	65					-1.5	-5.4			-6.9	
11/14/12	NF-IN-18	6	2	1	67	0	61					-1.5	-16.2			-17.7	
11/14/12	NF-IN-18	7	2	1	67	1	68					0.0	2.7			2.7	
11/14/12	NF-IN-18	8	2	1	67	2	64					1.5	-8.1			-6.6	
11/14/12	NF-IN-18	9	2	1	67	0	75					-1.5	21.6			20.1	
11/14/12	NF-IN-18	10	2	1	67	0	62					-1.5	-13.5			-15.0	
11/14/12	NF-IN-18	11	2	1	67	1	99					0.0	86.4			86.4	
11/14/12	NF-IN-18	12	2	1	67	0	54					-1.5	-35.1			-36.6	
11/14/12	NF-OT-23	416	1	1	39	9	38					24.4	-5.4			19.0	
11/14/12	NF-OT-23	440	1	1	39	6	49					15.2	54.0			69.2	
11/15/12	NF-IN-22	441	2	0	59	1	75					1.5	43.2			44.7	
11/15/12	NF-IN-22	442	2	0	59	1	58					1.5	-2.7			-1.2	
11/15/12	NF-IN-22	443	2	0	59	0	68					0.0	24.3			24.3	
11/15/12	NF-IN-22	444	2	0	59	1	72					1.5	35.1			36.6	
11/15/12	NF-IN-22	445	2	0	59	0	61					0.0	5.4			5.4	
11/15/12	NF-IN-22	446	2	0	59	1	55					1.5	-10.8			-9.3	
11/15/12	NF-IN-22	447	2	0	59	0	62					0.0	8.1			8.1	
11/15/12	NF-IN-22	448	2	0	59	0	70					0.0	29.7			29.7	
11/15/12	NF-IN-22	449	2	0	59	1	55					1.5	-10.8			-9.3	
11/15/12	NF-IN-22	450	2	0	59	1	55					1.5	-10.8			-9.3	
11/15/12	NF-IN-22	451	2	0	59	0	60					0.0	2.7			2.7	
11/15/12	NF-IN-22	452	2	0	59	0	59					0.0	0.0			0.0	
11/15/12	NF-IN-22	453	2	0	59	2	70					3.0	29.7			32.7	
11/15/12	NF-IN-22	454	2	0	59	0	61					0.0	5.4			5.4	
11/15/12	NF-IN-22	455	2	0	59	0	58					0.0	-2.7			-2.7	
11//15/12	NF-OT-24	435o	1	0	27	1	49					3.0	118.8			121.8	
11//15/12	NF-OT-24	439o	1	0	27	1	21					3.0	-32.4			-29.3	
11//15/12	NF-OT-24	426o	1	0	27	0	47					0.0	108.0			108.0	

Count Date	Survey Id	Smear ID	count time (min)	Counter 137620 Background α cpm	Counter 137620 Background βγ cpm	Counter 137620 Smear α cpm	Counter 137620 Smear βγ cpm	Counter 152268 Background α cpm	Counter 152268 Background βγ cpm	Counter 152268 Smear α cpm	Counter 152268 Smear βγ cpm	Ctr 137620 Activity α dpm	Ctr 137620 Activity βγ dpm	Ctr 155268 Activity α dpm	Ctr 155268 Activity βγ dpm	Total Activity	Notes
11//15/12	NF-OT-24	420o	1	0	27	0	41					0.0	75.6			75.6	
11//15/12	NF-OT-24	415o	1	0	27	0	40					0.0	70.2			70.2	
11//15/12	NF-OT-24	444o	1	0	27	7	49					21.3	118.8			140.1	
11/15/12	NF-OT-26	424o	1					0	27	9	57			25.9	162.9	188.7	
11/15/12	NF-OT-26	442o	1					0	27	8	46			23.0	103.1	126.1	
11/15/12	NF-OT-26	433o	1					0	27	4	63			11.5	195.4	206.9	
11/15/12	NF-OT-26	445o	1					0	27		63			0.0	195.4	195.4	
11/15/12	NF-OT-26	448o	1					0	27	4	57			11.5	162.9	174.4	
11/16/12	NF-OT-27	417o	2	0	32	0	28					0.0	-10.8			-10.8	
11/16/12	NF-OT-27	446o	1	0	32	1	35					3.0	16.2			19.2	
11/16/12	NF-RT-28	1	2					0	79	2	79			2.9	0.0	2.9	
11/16/12	NF-RT-28	2	2					0	79	23	101			33.1	59.7	92.8	
11/16/12	NF-RT-28	3	2					0	79	6	83			8.6	10.9	19.5	
11/16/12	NF-RT-28	4	2					0	79	12	89			17.2	27.1	44.4	
11/16/12	NF-RT-28	5	2					0	79	4	87			5.7	21.7	27.5	
11/16/12	NF-RT-28	6	2					0	79	1	77			1.4	-5.4	-4.0	
11/17/12	NF-OT-30	1	2	0	85	0	79					0.0	-16.2	0.0	0.0	-16.2	
11/17/12	NF-OT-30	2	2	0	85	1	56					1.5	-78.3	0.0	0.0	-76.8	
11/17/12	NF-OT-30	3	2	0	85	1	78					1.5	-18.9	0.0	0.0	-17.4	
11/17/12	NF-OT-30	4	2	0	85	0	75					0.0	-27.0	0.0	0.0	-27.0	
11/17/12	NF-OT-30	5	2	0	85	1	65					1.5	-54.0	0.0	0.0	-52.5	
11/17/12	NF-OT-30	6	2	0	85	0	56					0.0	-78.3	0.0	0.0	-78.3	
11/17/12	NF-RT-28	1	2					0	60	0	68			0.0	21.7	21.7	Recounts
11/17/12	NF-RT-28	2	2					0	60	3	81			4.3	57.0	61.3	Recounts
11/17/12	NF-RT-28	3	2					0	60	0	75			0.0	40.7	40.7	Recounts
11/17/12	NF-RT-28	4	2					0	60	2	81			2.9	57.0	59.9	Recounts
11/17/12	NF-RT-28	5	2					0	60	2	98			2.9	103.1	106.0	Recounts
11/17/12	NF-RT-28	6	2					0	60	0	86			0.0	70.6	70.6	Recounts
11/18/12	NF-RT-31	1	2	1	57	3	59					3.0	5.4			8.4	
11/18/12	NF-RT-31	2	2	1	57	0	78					-1.5	56.7			55.2	
11/18/12	NF-RT-31	3	2	1	57	0	64					-1.5	18.9			17.4	
11/18/12	NF-RT-31	4	2	1	57	1	82					0.0	67.5			67.5	
11/18/12	NF-RT-31	5	2	1	57	0	64					-1.5	18.9			17.4	
11/18/12	NF-RT-31	6	2	1	57	1	57					0.0	0.0			0.0	

Count Date	Survey Id	Smear ID	count time (min)	Counter 137620 Background α cpm	Counter 137620 Background βγ cpm	Counter 137620 Smear α cpm	Counter 137620 Smear βγ cpm	Counter 152268 Background α cpm	Counter 152268 Background βγ cpm	Counter 152268 Smear α cpm	Counter 152268 Smear βγ cpm	Ctr 137620 Activity α dpm	Ctr 137620 Activity βγ dpm	Ctr 155268 Activity α dpm	Ctr 155268 Activity βγ dpm	Total Activity	Notes
11/18/12	NF-RT-31	7	2	1	57	0	63					-1.5	16.2			14.7	
11/18/12	NF-RT-31	8	2	1	57	1	75					0.0	48.6			48.6	
11/18/12	NF-RT-31	9	2	1	57	3	69					3.0	32.4			35.4	
11/18/12	NF-OT-32	432o	1					0	37	0	38			0.0	5.4	5.4	
11/18/12	NF-OT-32	422o	1					0	37	0	46			0.0	48.9	48.9	
11/19/12	NF-OT-33	441o	1					0	41	6	53			17.2	65.1	82.4	
11/19/12	NF-RT-36	1	2	3	73	0	69					-4.6	-10.8			-15.4	
11/19/12	NF-RT-36	2	2	3	73	0	69					-4.6	-10.8			-15.4	
11/19/12	NF-RT-36	3	2	3	73	0	68					-4.6	-13.5			-18.1	
11/19/12	NF-RT-36	4	2	3	73	0	64					-4.6	-24.3			-28.9	
11/19/12	NF-RT-36	5	2	3	73	0	71					-4.6	-5.4			-10.0	
11/19/12	NF-RT-36	6	2	3	73	1	70					-3.0	-8.1			-11.1	
11/19/12	NF-RT-36	7	2	3	73	1	70					-3.0	-8.1			-11.1	
11/19/12	NF-RT-36	8	2	3	73	2	33					-1.5	-108.0			-109.5	
11/19/12	NF-IN-34	456	2					0	77	0	83			0.0	16.3	16.3	
11/19/12	NF-IN-34	457	2					0	77	1	82			1.4	13.6	15.0	
11/19/12	NF-IN-34	458	2					0	77	0	85			0.0	21.7	21.7	
11/19/12	NF-IN-34	459	2					0	77	1	76			1.4	-2.7	-1.3	
11/19/12	NF-IN-34	460	2					0	77	0	85			0.0	21.7	21.7	
11/19/12	NF-IN-34	461	2					0	77	2	88			2.9	29.9	32.7	
11/19/12	NF-RT-37	A	2	3	73	0	73					-4.6	0.0			-4.6	
11/19/12	NF-RT-37	B	2	3	73	0	63					-4.6	-27.0			-31.6	
11/20/12	NF-OT-39	437o	1					2	33	1	35			-2.9	10.9	8.0	
11/20/12	NF-OT-39	429o	1					2	33	0	43			-5.7	54.3	48.5	
11/20/12	NF-OT-39	418o	1					2	33	1	48			-2.9	81.4	78.6	
11/20/12	NF-OT-39	443o	1					2	33	0	29			-5.7	-21.7	-27.5	
11/20/12	NF-OT-39	459o	1					2	33	12	69			28.7	195.4	224.2	
11/20/12	NF-OT-39	459o	1					2	33	5	48			8.6	81.4	90.1	recount
11/20/12	NF-OT-39	427o	1					2	33	2	48			0.0	81.4	81.4	
11/20/12	NF-OT-39	459o	1					2	33	5	48			8.6	81.4	90.1	
11/20/12	NF-RT-40	951	90					0	87	31	3670			1.0	216.1	217.1	
11/20/12	NF-RT-40	950	90	1	65	25	3081					0.8	180.9			181.7	
11/21/12	NF-OT-41	1	2	1	65	6	96	0	87			7.6	83.7	0.0	-236.2	-144.9	
11/21/12	NF-OT-41	2	2	1	65			0	87	0	67	-1.5	-175.5	0.0	-54.3	-231.3	

Count Date	Survey Id	Smear ID	count time (min)	Counter 137620 Background α cpm	Counter 137620 Background βγ cpm	Counter 137620 Smear α cpm	Counter 137620 Smear βγ cpm	Counter 152268 Background α cpm	Counter 152268 Background βγ cpm	Counter 152268 Smear α cpm	Counter 152268 Smear βγ cpm	Ctr 137620 Activity α dpm	Ctr 137620 Activity βγ dpm	Ctr 155268 Activity α dpm	Ctr 155268 Activity βγ dpm	Total Activity	Notes
11/21/12	NF-OT-41	3	2	1	65	3	67	0	87			3.0	5.4	0.0	-236.2	-227.7	
11/21/12	NF-OT-41	4	2	1	65			0	87	1	81	-1.5	-175.5	1.4	-16.3	-191.8	
11/21/12	NF-OT-41	5	2	1	65	1	56					0.0	-24.3			-24.3	
11/21/12	none	rental ca	2	1	65	2	60					1.5	-13.5			-12.0	
11/21/12	NF-OT-42	1	2	1	65	1	80					0.0	40.5			40.5	
11/21/12	NF-OT-42	2	2					0	87	0	87			0.0	0.0	0.0	
11/21/12	NF-OT-42	3	2	1	65	3	71					3.0	16.2			19.2	
11/27/11	NF-IN-43	1	2					0	78	0	70			0.0	-21.7	-21.7	
11/27/11	NF-IN-43	2	2					0	78	1	79			1.4	2.7	4.2	
11/27/11	NF-IN-43	3	2					0	78	1	74			1.4	-10.9	-9.4	
11/27/11	NF-IN-43	4	2	1	72	1	79					0.0	18.9	0.0	0.0	18.9	
11/27/11	NF-IN-43	5	2					0	78	2	69			2.9	-24.4	-21.6	
11/27/11	NF-IN-43	6	2					0	78	0	71			0.0	-19.0	-19.0	
11/27/11	NF-IN-43	7	2	1	72	1	56					0.0	-43.2			-43.2	
11/27/11	NF-IN-43	8	2	1	72	0	57					-1.5	-40.5			-42.0	
11/27/11	NF-IN-43	9	2					0	78	0	64	0.0	0.0	0.0	-38.0	-38.0	
11/27/11	NF-IN-43	10	2	1	72	1	70					0.0	-5.4			-5.4	
11/27/11	NF-IN-43	11	2	1	72	1	79					0.0	18.9			18.9	
11/27/11	NF-IN-43	12	2	1	72	2	70					1.5	-5.4			-3.9	
11/27/11	NF-RT-44	10	2					0	78	2	66			2.9	-32.6	-29.7	
11/27/11	NF-RT-44	11	2					0	78	2	85			2.9	19.0	21.9	
11/27/11	NF-RT-44	12	2					0	78	1	69			1.4	-24.4	-23.0	
11/27/11	NF-RT-44	13	2					0	78	0	89			0.0	29.9	29.9	
11/27/11	NF-RT-45	1	2	1	72	0	66					-1.5	-16.2	0.0	0.0	-17.7	
11/27/11	NF-RT-45	2	2					0	78	0	70			0.0	-21.7	-21.7	
11/27/11	NF-RT-45	3	2	1	72	1	61					0.0	-29.7			-29.7	
11/27/11	NF-RT-45	4	2					0	78	2	84			2.9	16.3	19.2	
11/27/11	NF-RT-45	5	2					0	78	0	81			0.0	8.1	8.1	
11/27/11	NF-RT-45	6	2	1	72	2	92					1.5	54.0			55.5	
11/27/11	NF-RT-45	7	2					0	78	0	72			0.0	-16.3	-16.3	
11/27/11	NF-RT-45	8	2	1	72	0	69					-1.5	-8.1			-9.6	
11/27/11	NF-RT-45	9	2	1	72	0	64					-1.5	-21.6			-23.1	
11/27/11	NF-RT-45	10	2	1	72	1	73					0.0	2.7			2.7	
11/27/11	NF-RT-45	11	2					0	78	2	82			2.9	10.9	13.7	

Smear Sample Results

Count Date	Survey Id	Smear ID	count time (min)	Counter 137620 Background α cpm	Counter 137620 Background βγ cpm	Counter 137620 Smear α cpm	Counter 137620 Smear βγ cpm	Counter 152268 Background α cpm	Counter 152268 Background βγ cpm	Counter 152268 Smear α cpm	Counter 152268 Smear βγ cpm	Ctr 137620 Activity α dpm	Ctr 137620 Activity βγ dpm	Ctr 155268 Activity α dpm	Ctr 155268 Activity βγ dpm	Total Activity	Notes
11/27/11	NF-RT-45	12	2	1	72	0	70					-1.5	-5.4			-6.9	
11/27/11	NF-RT-46	1	2	1	72	0	63					-1.5	-24.3			-25.8	
11/27/11	NF-RT-46	2	2					0	78	1	63			1.4	-40.7	-39.3	
11/27/11	NF-RT-46	3	2					0	78	0	90			0.0	32.6	32.6	
11/27/11	NF-RT-46	4	2	1	72	0	73					-1.5	2.7	0.0	0.0	1.2	
11/28/12	NF-OT-51	1	2					0	81	2	68			2.9	-35.3	-32.4	
11/28/12	NF-OT-51	2	2					0	81	0	75			0.0	-16.3	-16.3	
11/28/12	NF-OT-51	3	2					0	81	0	79			0.0	-5.4	-5.4	
11/28/12	NF-OT-51	4	2					0	81	0	78			0.0	-8.1	-8.1	
11/28/12	NF-OT-51	5	2					0	81	0	78			0.0	-8.1	-8.1	
11/28/12	NF-OT-51	6	2					0	81	0	74			0.0	-19.0	-19.0	
11/28/12	NF-OT-51	7	2					0	81	0	74			0.0	-19.0	-19.0	
11/28/12	NF-OT-51	8	2					0	81	0	89			0.0	21.7	21.7	
11/28/12	NF-OT-51	9	2					0	81	0	70			0.0	-29.9	-29.9	
11/28/12	NF-OT-51	10	2					0	81	0	84			0.0	8.1	8.1	
11/28/12	NF-OT-51	11	2					0	81	0	68			0.0	-35.3	-35.3	
11/28/12	NF-OT-51	12	2					0	81	0	74			0.0	-19.0	-19.0	
11/28/12	NF-OT-51	13	2					0	81	1	71			1.4	-27.1	-25.7	
11/28/12	NF-OT-51	14	2					0	81	1	77			1.4	-10.9	-9.4	
11/28/12	NF-OT-51	15	2					0	81	1	78			1.4	-8.1	-6.7	
11/28/12	NF-OT-52	A	2	2	75	0	64					-3.0	-29.7			-32.7	
11/28/12	NF-OT-52	B	2	2	75	0	70					-3.0	-13.5			-16.5	
11/28/12	NF-OT-52	D	2	2	75	1	55					-1.5	-54.0			-55.5	
11/28/12	NF-OT-52	F	2	2	75	1	71					-1.5	-10.8			-12.3	
11/28/12	NF-OT-52	E	2	2	75	1	58					-1.5	-45.9			-47.4	
11/28/12	NF-OT-52	G	2	2	75	1	50					-1.5	-67.5			-69.0	
11/28/12	NF-OT-52	H	2	2	75	0	67					-3.0	-21.6			-24.6	
11/28/12	NF-OT-52	I	2	2	75	2	75					0.0	0.0			0.0	
11/28/12	NF-OT-52	J	2	2	75	2	64					0.0	-29.7			-29.7	
11/28/12	NF-OT-52	K	2	2	75	3	82					1.5	18.9			20.4	
11/28/12	NF-OT-52	L	2	2	75	0	66					-3.0	-24.3			-27.3	
11/28/12	NF-OT-52	M	2	2	75	0	47					-3.0	-75.6			-78.6	
11/28/12	NF-OT-52	N	2	2	75	0	63					-3.0	-32.4			-35.4	
11/28/12	NF-OT-52	O	2	2	75	1	63					-1.5	-32.4			-33.9	

Count Date	Survey Id	Smear ID	count time (min)	Counter 137620 Background α cpm	Counter 137620 Background βγ cpm	Counter 137620 Smear α cpm	Counter 137620 Smear βγ cpm	Counter 152268 Background α cpm	Counter 152268 Background βγ cpm	Counter 152268 Smear α cpm	Counter 152268 Smear βγ cpm	Ctr 137620 Activity α dpm	Ctr 137620 Activity βγ dpm	Ctr 155268 Activity α dpm	Ctr 155268 Activity βγ dpm	Total Activity	Notes
11/28/12	NF-OT-52	P	2	2	75	0	68					-3.0	-18.9			-21.9	
11/28/12	NF-OT-52	R	2	2	75	0	72					-3.0	-8.1			-11.1	
11/28/12	NF-OT-52	S	2	2	75	0	67					-3.0	-21.6			-24.6	
11/28/12	NF-OT-52	T	2	2	75	0	89					-3.0	37.8			34.7	
11/28/12	NF-OT-52	U	2	2	75	1	68					-1.5	-18.9			-20.4	
11/28/12	NF-OT-52	V	2	2	75	1	70					-1.5	-13.5			-15.0	
11/28/12	NF-OT-52	W	2	2	75	0	62					-3.0	-35.1			-38.1	
11/28/12	NF-OT-53	1	2	2	75	0	65					-3.0	-27.0			-30.0	
11/28/12	NF-OT-53	2	2	2	75	1	73					-1.5	-5.4			-6.9	
11/28/12	NF-OT-53	3	2	2	75	0	72					-3.0	-8.1			-11.1	
11/28/12	NF-OT-53	4	2					0	81	0	81			0.0	0.0	0.0	
11/28/12	NF-OT-53	5	2					0	81	1	82			1.4	2.7	4.2	
11/28/12	NF-OT-53	6	2					0	81	2	69			2.9	-32.6	-29.7	
11/28/12	NF-OT-53	7	2					0	81	0	69			0.0	-32.6	-32.6	
11/28/12	NF-OT-53	8	2					0	81	1	90			1.4	24.4	25.9	
11/28/12	NF-OT-53	9	2					0	81	0	69			0.0	-32.6	-32.6	
11/28/12	NF-OT-53	10	2					0	81	1	91			1.4	27.1	28.6	
11/28/12	NF-OT-53	11	2					0	81	0	82			0.0	2.7	2.7	
11/28/12	NF-OT-53	12	2					0	81	3	74			4.3	-19.0	-14.7	
11/28/12	NF-OT-53	13	2					0	81	2	82			2.9	2.7	5.6	
11/28/12	NF-RT-55	1	2	2	75	2	76					0.0	2.7			2.7	
11/28/12	NF-RT-55	2	2	2	75	0	79					-3.0	10.8			7.7	
11/28/12	NF-RT-55	3	2	2	75	1	76					-1.5	2.7			1.2	
11/28/12	NF-RT-55	4	2	2	75	1	46					-1.5	-78.3			-79.8	
11/28/12	NF-RT-55	5	2	2	75	1	60					-1.5	-40.5			-42.0	
11/29/12	NF-OT-56	cms112	1					0	37	0	36			0.0	-5.4	-5.4	
11/29/12	NF-IN-57	1	2	2	74	1	66					-1.5	-21.6			-23.1	
11/29/12	NF-IN-57	2	2	2	74	0	76					-3.0	5.4			2.3	
11/29/12	NF-IN-57	3	2	2	74	1	79					-1.5	13.5			12.0	
11/29/12	NF-IN-57	4	2	2	74	0	56					-3.0	-48.6			-51.6	
11/29/12	NF-IN-57	5	2	2	74	0	60					-3.0	-37.8			-40.8	
11/29/12	NF-IN-57	6	2	2	74	0	84					-3.0	27.0			23.9	
11/29/12	NF-IN-57	7	2	2	74	1	75					-1.5	2.7			1.2	
11/29/12	NF-IN-57	8	2	2	74	0	69					-3.0	-13.5			-16.5	

Count Date	Survey Id	Smear ID	count time (min)	Counter 137620 Background α cpm	Counter 137620 Background βγ cpm	Counter 137620 Smear α cpm	Counter 137620 Smear βγ cpm	Counter 152268 Background α cpm	Counter 152268 Background βγ cpm	Counter 152268 Smear α cpm	Counter 152268 Smear βγ cpm	Ctr 137620 Activity α dpm	Ctr 137620 Activity βγ dpm	Ctr 155268 Activity α dpm	Ctr 155268 Activity βγ dpm	Total Activity	Notes
11/29/12	NF-IN-57	9	2	2	74	0	70					-3.0	-10.8			-13.8	
11/29/12	NF-IN-57	10	2	2	74	1	74					-1.5	0.0			-1.5	
11/29/12	NF-IN-57	11	2	2	74	0	72					-3.0	-5.4			-8.4	
11/29/12	NF-IN-57	12	2	2	74	1	68					-1.5	-16.2			-17.7	
11/29/12	NF-IN-57	13	2	2	74	3	72					1.5	-5.4			-3.9	
11/29/12	NF-IN-57	14	2	2	74	1	61					-1.5	-35.1			-36.6	
11/29/12	NF-IN-57	15	2	2	74	1	73					-1.5	-2.7			-4.2	
11/29/12	NF-IN-57	16	2	2	74	0	65					-3.0	-24.3			-27.3	
11/29/12	NF-RT-59	1	2					0	81	0	82			0.0	2.7	2.7	
11/29/12	NF-RT-59	2	2					0	81	0	76			0.0	-13.6	-13.6	
11/29/12	NF-RT-59	3	2					0	81	0	72			0.0	-24.4	-24.4	
11/29/12	NF-RT-59	4	2					0	81	9	87			12.9	16.3	29.2	
11/29/12	NF-RT-59	5	2					0	81	0	73			0.0	-21.7	-21.7	
11/29/12	NF-RT-59	6	2					0	81	2	66			2.9	-40.7	-37.8	
11/29/12	NF-RT-59	7	2					0	81	0	96			0.0	40.7	40.7	
11/29/12	NF-RT-59	8	2					0	81	1	75			1.4	-16.3	-14.8	
11/29/12	NF-RT-59	9	2					0	81	1	77			1.4	-10.9	-9.4	
11/29/12	NF-RT-59	10	2					0	81	0	66			0.0	-40.7	-40.7	
11/29/12	NF-RT-59	11	2					0	81	0	85			0.0	10.9	10.9	
11/29/12	NF-RT-59	12	2					0	81	0	75			0.0	-16.3	-16.3	
11/29/12	NF-RT-60	1	2					0	81	1	96			1.4	40.7	42.2	
11/29/12	NF-RT-60	2	2					0	81	0	75			0.0	-16.3	-16.3	
11/29/12	NF-RT-60	3	2					0	81	0	75			0.0	-16.3	-16.3	
11/29/12	NF-RT-60	4	2	2	74	0	80					-3.0	16.2			13.1	
11/29/12	NF-RT-60	5	2	2	74	0	73					-3.0	-2.7			-5.7	
11/29/12	NF-RT-60	6	2	2	74	1	74					-1.5	0.0			-1.5	
11/29/12	NF-RT-60	7	2	2	74	1	65					-1.5	-24.3			-25.8	
11/29/12	NF-RT-60	8	2	2	74			0	81	1	73	-3.0	-199.8	1.4	-21.7	-223.1	
11/29/12	NF-RT-60	9	2	2	74			0	81	3	83	-3.0	-199.8	4.3	5.4	-193.1	
11/29/12	NF-RT-60	10	2	2	74			0	81	0	69	-3.0	-199.8	0.0	-32.6	-235.4	
11/29/12	NF-RT-60	11	2	2	74	0	73					-3.0	-2.7			-5.7	
11/29/12	NF-RT-60	12	2	2	74	2	74					0.0	0.0			0.0	
11/29/12	NF-RT-60	13	2	2	74	4	67					3.0	-18.9			-15.8	
12/3/12	NF-OT-61	416o	1					0	33	1	47			2.9	76.0	78.9	

Count Date	Survey Id	Smear ID	count time (min)	Counter 137620 Background α cpm	Counter 137620 Background βγ cpm	Counter 137620 Smear α cpm	Counter 137620 Smear βγ cpm	Counter 152268 Background α cpm	Counter 152268 Background βγ cpm	Counter 152268 Smear α cpm	Counter 152268 Smear βγ cpm	Ctr 137620 Activity α dpm	Ctr 137620 Activity βγ dpm	Ctr 155268 Activity α dpm	Ctr 155268 Activity βγ dpm	Total Activity	Notes
12/3/12	NF-OT-61	457o	1					0	33	2	36			5.7	16.3	22.0	
12/3/12	NF-RT-62	A1	2					3	76	2	89			-1.4	35.3	33.9	
12/3/12	NF-RT-62	A2	2	2	61	3	75					1.5	37.8			39.3	
12/3/12	NF-RT-62	A3	2					3	76	0	86			-4.3	27.1	22.8	
12/4/12	NF-RT-62	B1	2	1	64	0	58					-1.5	-16.2			-17.7	
12/4/12	NF-RT-62	B2	2					0	91	0	90			0.0	-2.7	-2.7	
12/4/12	NF-RT-62	B3	2	1	64	0	60					-1.5	-10.8			-12.3	
12/4/12	NF-OT-67	461o	1	0	39	1	43					3.0	21.6			24.6	
12/4/12	NF-RT-68	A1	2	1	64	1	86					0.0	59.4			59.4	
12/4/12	NF-RT-68	A2	2					0	91	0	80			0.0	-29.9	-29.9	
12/4/12	NF-RT-68	A3	2	1	64	1	72					0.0	21.6			21.6	
12/5/12	NF-RT-68	B1	2					0	66	0	68			0.0	5.4	5.4	
12/5/12	NF-RT-68	B2	2					0	66	0	75			0.0	24.4	24.4	
12/5/12	NF-RT-68	B3	2					0	66	0	86			0.0	54.3	54.3	
12/5/12	NF-OT-70	458o	1	0	23	2	51					6.1	151.2			157.3	
12/5/12	NF-OT-70	450o	1	0	23	8	51					24.4	151.2			175.6	
12/5/12	NF-OT-70	450o-r	1	0	23	5	63					15.2	216.0			231.2	recount
12/5/12	NF-OT-70	450o-2	1	0	23	3	43					9.1	108.0			117.1	dryer sheet then resurvey
12/5/12	NF-RT-68	C1	2	2	72	0	75					-3.0	8.1			5.0	
12/5/12	NF-RT-68	C2	2					0	66	0	65			0.0	-2.7	-2.7	
12/5/12	NF-RT-68	C3	2	2	72	0	70					-3.0	-5.4			-8.4	
12/5/12	NF-RT-73	Z	2	2	72	2	64					0.0	-21.6			-21.6	
12/5/12	NF-RT-73	Y	2					0	66	1	74			1.4	21.7	23.2	
12/5/12	NF-RT-73	X	2					0	66	0	85			0.0	51.6	51.6	
12/5/12	NF-RT-73	W	2	2	72	0	66					-3.0	-16.2	0.0	0.0	-19.2	
12/6/12	NF-RT-76	k1	2					0	64	3	70			4.3	16.3	20.6	
12/6/12	NF-RT-76	k2	2	2	85	2	71					0.0	-37.8			-37.8	
12/6/12	NF-RT-76	k3	2					0	64	0	73			0.0	24.4	24.4	
12/6/12	NF-OT-75	447o	1	0	44	0	31					0.0	-70.2			-70.2	
12/6/12	NF-OT-75	448o	1	0	44	1	28					3.0	-86.4			-83.3	
12/6/12	NF-OT-75	425o	1	0	44	3	47					9.1	16.2			25.3	
12/6/12	NF-RT-76	L1	2					0	64	2	78	0.0	0.0	2.9	38.0	40.9	
12/6/12	NF-RT-76	L2	2	2	85	0	87					-3.0	5.4			2.3	

Count Date	Survey Id	Smear ID	count time (min)	Counter 137620 Background α cpm	Counter 137620 Background βγ cpm	Counter 137620 Smear α cpm	Counter 137620 Smear βγ cpm	Counter 152268 Background α cpm	Counter 152268 Background βγ cpm	Counter 152268 Smear α cpm	Counter 152268 Smear βγ cpm	Ctr 137620 Activity α dpm	Ctr 137620 Activity βγ dpm	Ctr 155268 Activity α dpm	Ctr 155268 Activity βγ dpm	Total Activity	Notes
12/6/12	NF-RT-76	L3	2					0	64	0	92			0.0	76.0	76.0	
12/7/12	NF-IN-79	462	2					1	64	0	66			-1.4	5.4	4.0	
12/7/12	NF-IN-79	463	2					1	64	0	68			-1.4	10.9	9.4	
12/7/12	NF-IN-79	464	2					1	64	0	54			-1.4	-27.1	-28.6	
12/7/12	NF-IN-79	465	2					1	64	0	84			-1.4	54.3	52.9	
12/7/12	NF-IN-79	466	2					1	64	1	77			0.0	35.3	35.3	
12/7/12	NF-IN-79	467	2					1	64	0	91			-1.4	73.3	71.9	
12/7/12	NF-IN-79	468	2					1	64	0	82			-1.4	48.9	47.4	
12/7/12	NF-IN-79	463	2	1	84	2	65					1.5	-51.3			-49.8	
12/7/12	NF-IN-79	470	2	1	84	0	75					-1.5	-24.3			-25.8	
12/7/12	NF-IN-79	471	2	1	84	3	63					3.0	-56.7			-53.6	
12/7/12	NF-IN-79	472	2	1	84	1	77					0.0	-18.9			-18.9	
12/7/12	NF-IN-79	473	2	1	84	3	57					3.0	-72.9			-69.8	
12/7/12	NF-IN-79	474	2	1	84	1	70					0.0	-37.8			-37.8	
12/7/12	NF-IN-79	475	2	1	84	0	73					-1.5	-29.7			-31.2	
12/7/12	NF-RT-76	M1	2					1	64	0	70			-1.4	16.3	14.8	
12/7/12	NF-RT-76	M2	2					1	64	2	80			1.4	43.4	44.9	
12/7/12	NF-RT-76	M3	2					1	64	2	76			1.4	32.6	34.0	
12/7/12	NF-OT-81	460o	1	0	31	10	50					30.5	102.6			133.1	
12/7/12	NF-OT-81	456o	1	0	31	2	30					6.1	-5.4			0.7	
12/7/12	NF-OT-81	460o-r	1	0	31	4	58					12.2	145.8			158.0	
12/7/12	NF-OT-81	410o	1					0	42	4	52			11.5	54.3	65.8	
12/7/12	NF-OT-81	414o	1					0	42	2	41			5.7	-5.4	0.3	
12/7/12	NF-OT-81	421o	1	0	31	0	35					0.0	21.6			21.6	
12/7/12	NF-OT-81	469o	1	0	31	2	43					6.1	64.8			70.9	
12/10/12	NF-RT-82	1	2	0	79	0	66					0.0	-35.1			-35.1	
12/10/12	NF-RT-82	2	2					1	86	4	102			4.3	43.4	47.7	
12/10/12	NF-RT-82	3	2					1	86	1	92			0.0	16.3	16.3	
12/10/12	NF-RT-82	4	2					1	86	2	89			1.4	8.1	9.6	
12/10/12	NF-RT-82	5	2	0	79	0	66					0.0	-35.1			-35.1	
12/10/12	NF-RT-82	6	2	0	79	1	58					1.5	-56.7			-55.2	
12/10/12	NF-RT-82	7	2					1	86	0	74			-1.4	-32.6	-34.0	
12/10/12	NF-RT-82	8	2	0	79	0	72					0.0	-18.9	0.0	0.0	-18.9	
12/11/12	NF-RT-84	1	2					0	87	2	73			2.9	-38.0	-35.1	

Count Date	Survey Id	Smear ID	count time (min)	Counter 137620 Background α cpm	Counter 137620 Background βγ cpm	Counter 137620 Smear α cpm	Counter 137620 Smear βγ cpm	Counter 152268 Background α cpm	Counter 152268 Background βγ cpm	Counter 152268 Smear α cpm	Counter 152268 Smear βγ cpm	Ctr 137620 Activity α dpm	Ctr 137620 Activity βγ dpm	Ctr 155268 Activity α dpm	Ctr 155268 Activity βγ dpm	Total Activity	Notes
12/11/12	NF-RT-84	2	2					0	87	2	80			2.9	-19.0	-16.1	
12/11/12	NF-OT-86	466o	1	0	34	0	38					0.0	21.6			21.6	
12/11/12	NF-OT-86	464o	1	0	34	0	29					0.0	-27.0			-27.0	
12/11/12	NF-OT-86	434o	1					0	31	0	51			0.0	108.6	108.6	
12/12/12	NF-OT-87	471o	1	0	31	0	46					0.0	81.0			81.0	
12/12/12	NF-OT-87	455o	1	0	31	1	38					3.0	37.8			40.8	
12/12/12	NF-OT-87	465o	1					0	37	1	47			2.9	54.3	57.2	
12/12/12	NF-OT-87	473o	1					0	37	1	42			2.9	27.1	30.0	
12/12/12	NF-OT-87	408o	1					0	37	1	45			2.9	43.4	46.3	
12/12/12	NF-RT-88	a	2					0	78	2	83			2.9	13.6	16.4	
12/12/12	NF-RT-88	b	2					0	78	0	83			0.0	13.6	13.6	
12/12/12	NF-RT-88	c	2	2	72	2	76					0.0	10.8			10.8	
12/12/12	NF-RT-88	d	2	2	72	0	73					-3.0	2.7			-0.3	
12/12/12	NF-RT-88	e	2	2	72	0	66					-3.0	-16.2			-19.2	
12/12/12	NF-RT-88	f	2	2	72	3	53					1.5	-51.3			-49.8	
12/12/12	NF-RT-88	g	2	2	72	0	80					-3.0	21.6			18.5	
12/12/12	NF-RT-88	h	2					0	78	2	83			2.9	13.6	16.4	
12/12/12	NF-RT-88	i	2					0	78	0	86			0.0	21.7	21.7	
12/12/12	NF-RT-89	1a	2					0	78	0	76			0.0	-5.4	-5.4	
12/12/12	NF-RT-89	1b	2					0	78	0	69			0.0	-24.4	-24.4	
12/12/12	NF-RT-89	1c	2					0	78	1	68			1.4	-27.1	-25.7	
12/12/12	NF-RT-89	1d	2					0	78	0	65			0.0	-35.3	-35.3	
12/13/12	NF-RT-89	2a	2					1	72	2	82			1.4	27.1	28.6	
12/13/12	NF-RT-89	2b	2					1	72	1	78			0.0	16.3	16.3	
12/13/12	NF-RT-89	2c	2					1	72	1	80			0.0	21.7	21.7	
12/13/12	NF-RT-89	2d	2					1	72	0	70			-1.4	-5.4	-6.9	
12/12/12	NF-RT-89	3a	2					0	78	2	87			2.9	24.4	27.3	
12/12/12	NF-RT-89	3b	2					0	78	2	89			2.9	29.9	32.7	
12/12/12	NF-RT-89	3c	2					0	78	0	84			0.0	16.3	16.3	
12/12/12	NF-RT-89	3d	2					0	78	0	75			0.0	-8.1	-8.1	
12/13/12	NF-RT-89	4a	2	2	71	0	59					-3.0	-32.4			-35.4	
12/13/12	NF-RT-89	4b	2	2	71	0	70					-3.0	-2.7			-5.7	
12/13/12	NF-RT-89	4c	2	2	71	5	64					4.6	-18.9			-14.3	
12/13/12	NF-RT-89	4d	2	2	71	3	82					1.5	29.7			31.2	

Count Date	Survey Id	Smear ID	count time (min)	Counter 137620 Background α cpm	Counter 137620 Background βγ cpm	Counter 137620 Smear α cpm	Counter 137620 Smear βγ cpm	Counter 152268 Background α cpm	Counter 152268 Background βγ cpm	Counter 152268 Smear α cpm	Counter 152268 Smear βγ cpm	Ctr 137620 Activity α dpm	Ctr 137620 Activity βγ dpm	Ctr 155268 Activity α dpm	Ctr 155268 Activity βγ dpm	Total Activity	Notes
12/12/12	NF-RT-89	5a	2	2	72	3	85					1.5	35.1			36.6	
12/12/12	NF-RT-89	5b	2	2	72	1	68					-1.5	-10.8			-12.3	
12/12/12	NF-RT-89	5c	2	2	72	0	85					-3.0	35.1			32.0	
12/12/12	NF-RT-89	5d	2	2	72	0	62					-3.0	-27.0			-30.0	
12/13/12	NF-OT-92	402o	1	0	35	1	40					3.0	27.0			30.0	
12/13/12	NF-OT-92	453o	1	0	35	2	53					6.1	97.2			103.3	
12/13/12	NF-OT-92	462o	1	0	35	9	55					27.4	108.0			135.4	
12/13/12	NF-OT-92	449o	1	0	35	5	42					15.2	37.8			53.0	
12/13/12	NF-OT-92	411o	1	0	35	0	23					0.0	-64.8			-64.8	
12/13/12	NF-IN-93	494	2					1	72	17	94			23.0	59.7	82.7	
12/14/12	NF-IN-93	476	2	2	69	1	68					-1.5	-2.7			-4.2	
12/14/12	NF-IN-93	477	2	2	69	0	87					-3.0	48.6			45.5	
12/14/12	NF-IN-93	478	2	2	69	1	62					-1.5	-18.9			-20.4	
12/14/12	NF-IN-93	479	2	2	69	5	65					4.6	-10.8			-6.2	
12/14/12	NF-IN-93	480	2	2	69	5	70					4.6	2.7			7.3	
12/14/12	NF-IN-93	481	2	2	69	2	78					0.0	24.3			24.3	
12/14/12	NF-IN-93	482	2	2	69	0	71					-3.0	5.4			2.3	
12/14/12	NF-IN-93	483	2	2	69	0	75					-3.0	16.2			13.1	
12/14/12	NF-IN-93	484	2	2	69	0	58					-3.0	-29.7			-32.7	
12/14/12	NF-IN-93	485	2					0	71	1	78			1.4	19.0	20.4	
12/14/12	NF-IN-93	486	2					0	71	0	76			0.0	13.6	13.6	
12/14/12	NF-IN-93	487	2					0	71	0	72			0.0	2.7	2.7	
12/14/12	NF-IN-93	488	2					0	71	0	72			0.0	2.7	2.7	
12/14/12	NF-IN-93	489	2					0	71	0	64			0.0	-19.0	-19.0	
12/14/12	NF-IN-93	490	2					0	71	0	73			0.0	5.4	5.4	
12/14/12	NF-IN-93	491	2					0	71	0	80			0.0	24.4	24.4	
12/14/12	NF-IN-93	492	2					0	71	0	65			0.0	-16.3	-16.3	
12/14/12	NF-IN-93	493	2					0	71	1	81			1.4	27.1	28.6	
12/14/12	NF-IN-93	494	2					0	71	0	84			0.0	35.3	35.3	
12/14/12	NF-RT-91	b1u	2					0	71	1	83			1.4	32.6	34.0	
12/14/12	NF-RT-91	b1d	2					0	71	0	66			0.0	-13.6	-13.6	
12/14/12	NF-RT-91	b2u	2					0	71	1	73			1.4	5.4	6.9	
12/14/12	NF-RT-91	b2d	2					0	71	1	73			1.4	5.4	6.9	
12/14/12	NF-RT-91	c1t	2					0	71	0	91			0.0	54.3	54.3	

Count Date	Survey Id	Smear ID	count time (min)	Counter 137620 Background α cpm	Counter 137620 Background βγ cpm	Counter 137620 Smear α cpm	Counter 137620 Smear βγ cpm	Counter 152268 Background α cpm	Counter 152268 Background βγ cpm	Counter 152268 Smear α cpm	Counter 152268 Smear βγ cpm	Ctr 137620 Activity α dpm	Ctr 137620 Activity βγ dpm	Ctr 155268 Activity α dpm	Ctr 155268 Activity βγ dpm	Total Activity	Notes
12/14/12	NF-RT-91	c1f	2					0	71	0	81			0.0	27.1	27.1	
12/14/12	NF-RT-91	c1r	2					0	71	2	87			2.9	43.4	46.3	
12/14/12	NF-RT-91	c1l	2					0	71	0	73			0.0	5.4	5.4	
12/14/12	NF-RT-91	c1k	2					0	71	0	77			0.0	16.3	16.3	
12/14/12	NF-RT-91	c1m	2					0	71	0	88			0.0	46.1	46.1	
12/14/12	NF-RT-94	a	2	2	69	0	74					-3.0	13.5			10.4	
12/14/12	NF-RT-94	b	2	2	69	0	67					-3.0	-5.4			-8.4	
12/14/12	NF-RT-94	c	2	2	69	0	73					-3.0	10.8			7.7	
12/14/12	NF-RT-94	d	2	2	69	0	59					-3.0	-27.0			-30.0	
12/14/12	NF-RT-95	x	2	2	69	0	49					-3.0	-54.0			-57.0	
12/14/12	NF-RT-95	w	2	2	69	0	62					-3.0	-18.9			-21.9	
12/14/12	NF-RT-95	y	2	2	69	1	73					-1.5	10.8			9.3	
12/14/12	NF-RT-95	z	2	2	69	1	73					-1.5	10.8			9.3	
12/14/12	NF-RT-96	m	2					0	71	1	85			1.4	38.0	39.4	
12/14/12	NF-RT-96	n	2					0	71	3	74			4.3	8.1	12.5	
12/14/12	NF-RT-96	o	2					0	71	0	104			0.0	89.6	89.6	
12/14/12	NF-RT-96	p	2	2	69	2	59					0.0	-27.0			-27.0	
12/14/12	NF-RT-96	q	2	2	69	2	74					0.0	13.5			13.5	
12/14/12	NF-RT-96	r	2	2	69	2	63					0.0	-16.2			-16.2	
12/14/12	NF-RT-96	s	2	2	69	0	70					-3.0	2.7			-0.3	
12/14/12	NF-OT-97	493o	1	0	32	5	57					15.2	135.0			150.2	
12/14/12	NF-OT-97	481o	1	0	32	2	39					6.1	37.8			43.9	
12/14/12	NF-OT-97	467o	1	0	32	7	46					21.3	75.6			96.9	
12/14/12	NF-OT-97	479o	1	0	32	0	31					0.0	-5.4			-5.4	
12/17/12	NF-OT-104	A	2	0	68	1	84					1.5	43.2			44.7	
12/17/12	NF-OT-104	B	2	0	68	0	66					0.0	-5.4			-5.4	
12/17/12	NF-OT-104	C	2	0	68	1	68					1.5	0.0			1.5	
12/17/12	NF-OT-104	D	2	0	68	0	83					0.0	40.5			40.5	
12/17/12	NF-OT-104	E	2	0	68	0	77					0.0	24.3			24.3	
12/17/12	NF-OT-104	F	2					0	83	0	70			0.0	-35.3	-35.3	
12/17/12	NF-OT-104	G	2					0	83	2	89			2.9	16.3	19.2	
12/17/12	NF-OT-104	H	2					0	83	0	75			0.0	-21.7	-21.7	
12/17/12	NF-OT-104	I	2					0	83	0	67			0.0	-43.4	-43.4	
12/17/12	NF-OT-104	J	2					0	83	1	71			1.4	-32.6	-31.1	

Count Date	Survey Id	Smear ID	count time (min)	Counter 137620 Background α cpm	Counter 137620 Background βγ cpm	Counter 137620 Smear α cpm	Counter 137620 Smear βγ cpm	Counter 152268 Background α cpm	Counter 152268 Background βγ cpm	Counter 152268 Smear α cpm	Counter 152268 Smear βγ cpm	Ctr 137620 Activity α dpm	Ctr 137620 Activity βγ dpm	Ctr 155268 Activity α dpm	Ctr 155268 Activity βγ dpm	Total Activity	Notes
12/17/12	NF-OT-104	K	2	0	68	0	74					0.0	16.2			16.2	
12/17/12	NF-OT-104	L	2	0	68	0	82					0.0	37.8			37.8	
12/17/12	NF-OT-104	M	2	0	68	0	84					0.0	43.2			43.2	
12/17/12	NF-OT-104	N	2	0	68	3	70					4.6	5.4			10.0	
12/17/12	NF-OT-104	O	2	0	68	0	79					0.0	29.7			29.7	
12/17/12	NF-OT-104	P	2	0	68	0	74					0.0	16.2			16.2	
12/17/12	NF-OT-104	Q	2	0	68	1	64					1.5	-10.8			-9.3	
12/17/12	NF-OT-104	R	2					0	83	2	100			2.9	46.1	49.0	
12/17/12	NF-OT-104	S	2					0	83	0	76			0.0	-19.0	-19.0	
12/17/12	NF-OT-104	T	2					0	83	1	62			1.4	-57.0	-55.6	
12/17/12	NF-OT-104	U	2					0	83	0	78			0.0	-13.6	-13.6	
12/17/12	NF-OT-104	V	2					0	83	0	94			0.0	29.9	29.9	
12/17/12	NF-OT-104	W	2					0	83	0	78			0.0	-13.6	-13.6	
12/17/12	NF-OT-103	1	2	0	68	0	86					0.0	48.6			48.6	
12/17/12	NF-OT-103	2	2	0	68	2	90					3.0	59.4			62.4	
12/17/12	NF-OT-103	3	2	0	68	0	73					0.0	13.5			13.5	
12/17/12	NF-OT-103	4	2	0	68	4	69					6.1	2.7			8.8	
12/17/12	NF-OT-103	5	2	0	68	1	82					1.5	37.8			39.3	
12/17/12	NF-OT-103	6	2	0	68	1	75					1.5	18.9			20.4	
12/17/12	NF-OT-103	7	2	0	68	0	57					0.0	-29.7			-29.7	
12/17/12	NF-OT-103	8	2	0	68	1	66					1.5	-5.4			-3.9	
12/17/12	NF-OT-103	9	2	0	68	0	70					0.0	5.4			5.4	
12/17/12	NF-OT-103	10	2	0	68	0	86					0.0	48.6			48.6	
12/17/12	NF-OT-103	11	2	0	68	0	65					0.0	-8.1			-8.1	
12/17/12	NF-OT-103	12	2	0	68	2	58					3.0	-27.0			-23.9	
12/17/12	NF-OT-103	13	2	0	68	0	81					0.0	35.1			35.1	
12/17/12	NF-OT-103	14	2	0	68	2	64					3.0	-10.8			-7.7	
12/17/12	NF-OT-103	15	2	0	68	0	75					0.0	18.9			18.9	
12/17/12	NF-OT-102	1	2					0	83	2	76			2.9	-19.0	-16.1	
12/17/12	NF-OT-102	2	2					0	83	0	62			0.0	-57.0	-57.0	
12/17/12	NF-OT-102	3	2					0	83	1	77			1.4	-16.3	-14.8	
12/17/12	NF-OT-102	4	2					0	83	2	91			2.9	21.7	24.6	
12/17/12	NF-OT-102	5	2					0	83	1	91			1.4	21.7	23.2	
12/17/12	NF-OT-102	6	2					0	83	2	72			2.9	-29.9	-27.0	

Count Date	Survey Id	Smear ID	count time (min)	Counter 137620 Background α cpm	Counter 137620 Background βγ cpm	Counter 137620 Smear α cpm	Counter 137620 Smear βγ cpm	Counter 152268 Background α cpm	Counter 152268 Background βγ cpm	Counter 152268 Smear α cpm	Counter 152268 Smear βγ cpm	Ctr 137620 Activity α dpm	Ctr 137620 Activity βγ dpm	Ctr 155268 Activity α dpm	Ctr 155268 Activity βγ dpm	Total Activity	Notes
12/17/12	NF-OT-102	7	2					0	83	6	97			8.6	38.0	46.6	
12/17/12	NF-OT-102	8	2					0	83	9	93			12.9	27.1	40.1	
12/17/12	NF-OT-102	9	2					0	83	0	67			0.0	-43.4	-43.4	
12/17/12	NF-OT-102	10	2					0	83	0	79			0.0	-10.9	-10.9	
12/17/12	NF-OT-102	11	2					0	83	2	95			2.9	32.6	35.4	
12/17/12	NF-OT-102	12	2					0	83	0	82			0.0	-2.7	-2.7	
12/17/12	NF-OT-102	13	2					0	83	0	94			0.0	29.9	29.9	
12/17/12	NF-OT-102	14	2					0	83	0	87			0.0	10.9	10.9	
12/17/12	NF-OT-106	A	2	0	68	2	78					3.0	27.0			30.0	
12/17/12	NF-OT-106	B	2	0	68	1	77					1.5	24.3			25.8	
12/17/12	NF-OT-106	C	2	0	68	0	78					0.0	27.0			27.0	
12/17/12	NF-OT-106	D	2	0	68	3	69					4.6	2.7			7.3	
12/17/12	NF-OT-106	E	2	0	68	0	79					0.0	29.7			29.7	
12/17/12	NF-OT-106	F	2	0	68	1	66					1.5	-5.4			-3.9	
12/17/12	NF-OT-106	G	2					0	83	4	69			5.7	-38.0	-32.3	
12/17/12	NF-OT-106	H	2					0	83	2	82			2.9	-2.7	0.2	
12/17/12	NF-OT-106	I	2					0	83	1	72			1.4	-29.9	-28.4	
12/17/12	NF-OT-106	J	2					0	83	1	62			1.4	-57.0	-55.6	
12/17/12	NF-OT-106	K	2					0	83	2	79			2.9	-10.9	-8.0	
12/17/12	NF-OT-106	L	2					0	83	1	90			1.4	19.0	20.4	
12/17/12	NF-OT-106	M	2					0	83	0	78			0.0	-13.6	-13.6	
12/17/12	NF-OT-106	N	2					0	83	1	72			1.4	-29.9	-28.4	
12/17/12	NF-OT-106	O	2					0	83	18	108			25.9	67.9	93.7	
12/17/12	NF-OT-106	P	2					0	83	0	68			0.0	-40.7	-40.7	
12/17/12	NF-OT-106	Q	2	0	68	1	72					1.5	10.8			12.3	
12/17/12	NF-OT-106	R	2	0	68	0	61					0.0	-18.9			-18.9	
12/17/12	NF-OT-106	S	2	0	68	1	61					1.5	-18.9			-17.4	
12/17/12	NF-OT-106	T	2	0	68	2	74					3.0	16.2			19.2	
12/17/12	NF-OT-107	412o	1	0	34	3	51					9.1	91.8			100.9	
12/17/12	NF-OT-107	468o	1	0	34	1	44					3.0	54.0			57.0	
12/18/12	NF-OT-106	O-r	2					0	108	0	84			0.0	-65.1	-65.1	
12/18/12	NF-OT-108	1	2	3	79	8	84					7.6	13.5			21.1	
12/18/12	NF-OT-108	2	2	3	79	2	87					-1.5	21.6			20.1	
12/18/12	NF-OT-108	3	2	3	79	4	100					1.5	56.7			58.2	

Count Date	Survey Id	Smear ID	count time (min)	Counter 137620 Background α cpm	Counter 137620 Background βγ cpm	Counter 137620 Smear α cpm	Counter 137620 Smear βγ cpm	Counter 152268 Background α cpm	Counter 152268 Background βγ cpm	Counter 152268 Smear α cpm	Counter 152268 Smear βγ cpm	Ctr 137620 Activity α dpm	Ctr 137620 Activity βγ dpm	Ctr 155268 Activity α dpm	Ctr 155268 Activity βγ dpm	Total Activity	Notes
12/18/12	NF-OT-108	4	2	3	79	3	94					0.0	40.5			40.5	
12/18/12	NF-OT-108	5	2	3	79	1	84					-3.0	13.5			10.4	
12/18/12	NF-OT-108	6	2					0	108	0	84			0.0	-65.1	-65.1	
12/18/12	NF-OT-108	7	2					0	108	0	87			0.0	-57.0	-57.0	
12/18/12	NF-OT-108	8	2					0	108	0	105			0.0	-8.1	-8.1	
12/18/12	NF-OT-108	9	2					0	108	1	79			1.4	-78.7	-77.3	
12/18/12	NF-OT-108	10	2					0	108	1	103			1.4	-13.6	-12.1	
12/18/12	NF-OT-109	1l	2	3	79	1	77					-3.0	-5.4			-8.4	
12/18/12	NF-OT-109	2l	2	3	79	3	79					0.0	0.0			0.0	
12/18/12	NF-OT-109	3l	2	3	79	1	91					-3.0	32.4			29.3	
12/18/12	NF-OT-109	1s	2	3	79	0	83					-4.6	10.8			6.2	
12/18/12	NF-OT-109	2s	2	3	79	1	73					-3.0	-16.2			-19.2	
12/18/12	NF-OT-109	3s	2	3	79	0	78					-4.6	-2.7			-7.3	
12/18/12	NF-OT-109	4	2					0	108	1	67			1.4	-111.3	-109.9	
12/18/12	NF-OT-109	5	2					0	108	2	75			2.9	-89.6	-86.7	
12/18/12	NF-OT-109	6	2					0	108	2	83			2.9	-67.9	-65.0	
12/18/12	NF-OT-109	7	2					0	108	0	91			0.0	-46.1	-46.1	
12/18/12	NF-OT-109	8	2					0	108	0	70			0.0	-103.1	-103.1	
12/18/12	NF-OT-109	9	2					0	108	1	81			1.4	-73.3	-71.9	
12/19/12	NF-OT-113	A	2	4	64	1	70					-4.6	16.2			11.6	
12/19/12	NF-OT-113	B	2	4	64	0	68					-6.1	10.8			4.7	
12/19/12	NF-OT-113	C	2	4	64	1	58					-4.6	-16.2			-20.8	
12/19/12	NF-OT-113	D	2	4	64	1	58					-4.6	-16.2			-20.8	
12/19/12	NF-OT-113	E	2	4	64	0	76					-6.1	32.4			26.3	
12/19/12	NF-OT-113	F	2	4	64	0	80					-6.1	43.2			37.1	
12/19/12	NF-OT-113	G	2					1	90	1	89			0.0	-2.7	-2.7	
12/19/12	NF-OT-113	H	2					1	90	1	87			0.0	-8.1	-8.1	
12/19/12	NF-OT-113	I	2					1	90	0	72			-1.4	-48.9	-50.3	
12/19/12	NF-OT-113	J	2					1	90	1	62			0.0	-76.0	-76.0	
12/19/12	NF-RT-115	Z	2					1	90	1	65			0.0	-67.9	-67.9	
12/19/12	NF-RT-115	Y	2					1	90	0	95			-1.4	13.6	12.1	
12/19/12	NF-RT-115	X	2					1	90	1	84			0.0	-16.3	-16.3	
12/19/12	NF-OT-116	476o	1					0	33	1	43			2.9	54.3	57.2	
12/19/12	NF-OT-116	406o	1					0	33	1	42			2.9	48.9	51.7	

Smear Sample Results

Count Date	Survey Id	Smear ID	count time (min)	Counter 137620				Counter 152268				Ctr 137620		Ctr 155268		Total Activity	Notes
				Background		Smear		Background		Smear		Activity		Activity			
				α cpm	βγ cpm	α cpm	βγ cpm	α cpm	βγ cpm	α cpm	βγ cpm	α dpm	βγ dpm	α dpm	βγ dpm		
12/19/12	NF-OT-116	401o	1					0	33	0	39			0.0	32.6	32.6	
12/19/12	NF-OT-116	4o	1					0	33	2	36			5.7	16.3	22.0	
12/19/12	NF-OT-116	483o	1					0	33	0	38			0.0	27.1	27.1	
12/19/12	NF-OT-116	467o	1					0	33	1	39			2.9	32.6	35.4	
12/19/12	NF-OT-116	436o	1					0	33	3	37			8.6	21.7	30.3	
12/19/12	NF-OT-116	421o	1					0	33	4	44			11.5	59.7	71.2	
12/19/12	NF-OT-116	413o	1					0	33	12	61			34.5	152.0	186.5	Not Shipped new cooler See NF-OT-117
12/19/12	NF-OT-116	462o	1					0	33	10	72			28.7	211.7	240.5	Not Shipped new cooler See NF-OT-117
12/19/12	NF-OT-117	415o	1					0	33	0	39			0.0	32.6	32.6	
12/19/12	NF-OT-117	451o	1					0	33	4	35			11.5	10.9	22.4	
12/19/12	NF-OT-117	452o	1					0	33	0	41			0.0	43.4	43.4	
12/19/12	NF-OT-113	K	2					1	90	0	74			-1.4	-43.4	-44.9	
12/19/12	NF-OT-113	L	2					1	90	0	83			-1.4	-19.0	-20.4	
12/19/12	NF-OT-113	M	2					1	90	1	101			0.0	29.9	29.9	
12/19/12	NF-OT-113	N	2					1	90	2	63			1.4	-73.3	-71.9	

Appendix D5
Pre & Post Surface Gamma Survey Data

Appendix D5-1 Pre & Post Gamma Survey Maps

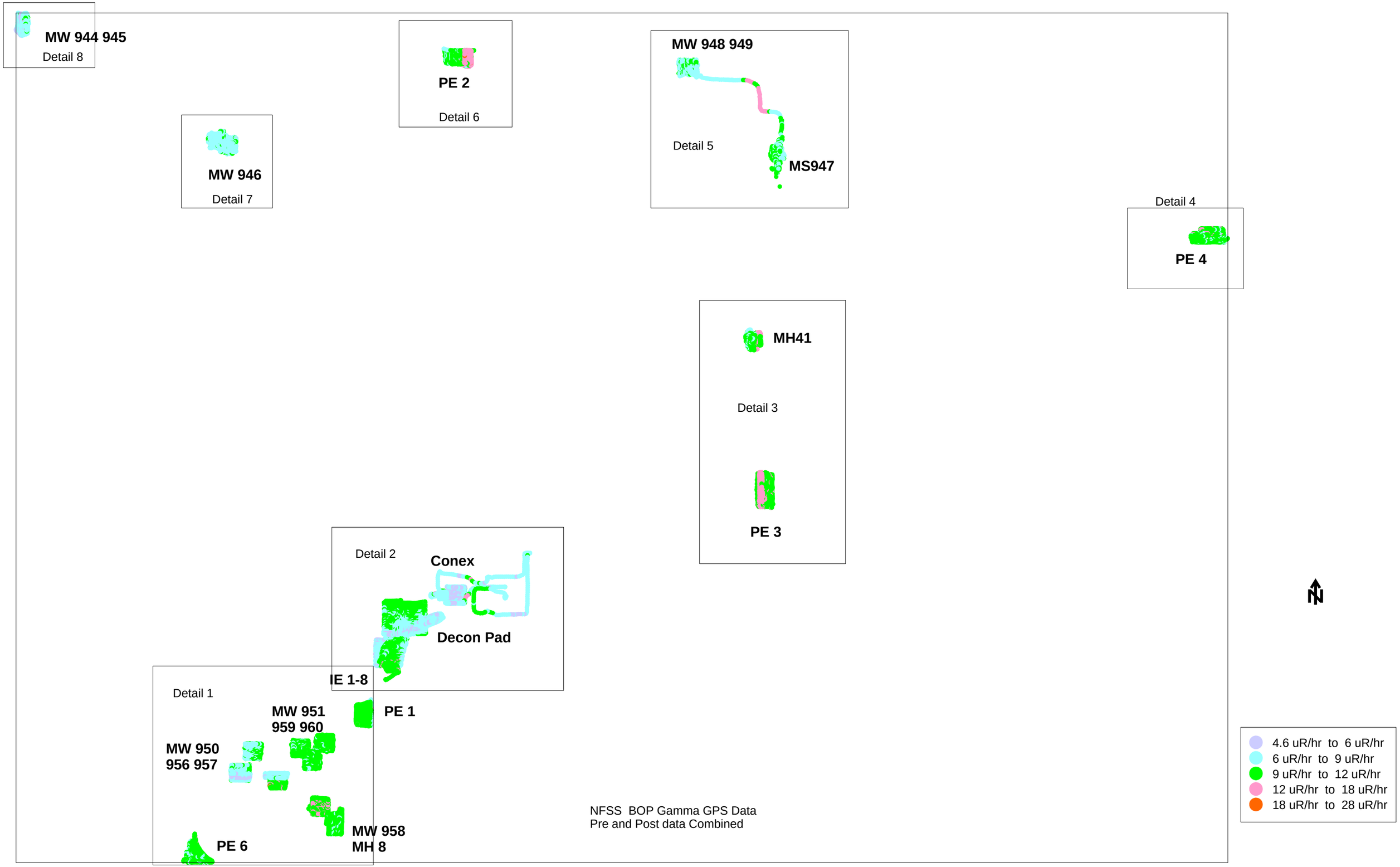
MW 944 945
Detail 8
PE 2
Detail 6
MW 948 949
Detail 5
MS947
MW 946
Detail 7
Detail 4
PE 4
MH41
Detail 3
PE 3
Detail 2
Conex
Decon Pad
IE 1-8
Detail 1
MW 951
959 960
PE 1
MW 950
956 957
MW 958
MH 8
PE 6
NFSS BOP Gamma GPS Data
Pre and Post data Combined
4.6 uR/hr to 6 uR/hr
6 uR/hr to 9 uR/hr
9 uR/hr to 12 uR/hr
12 uR/hr to 18 uR/hr
18 uR/hr to 28 uR/hr

Pre Work Survey

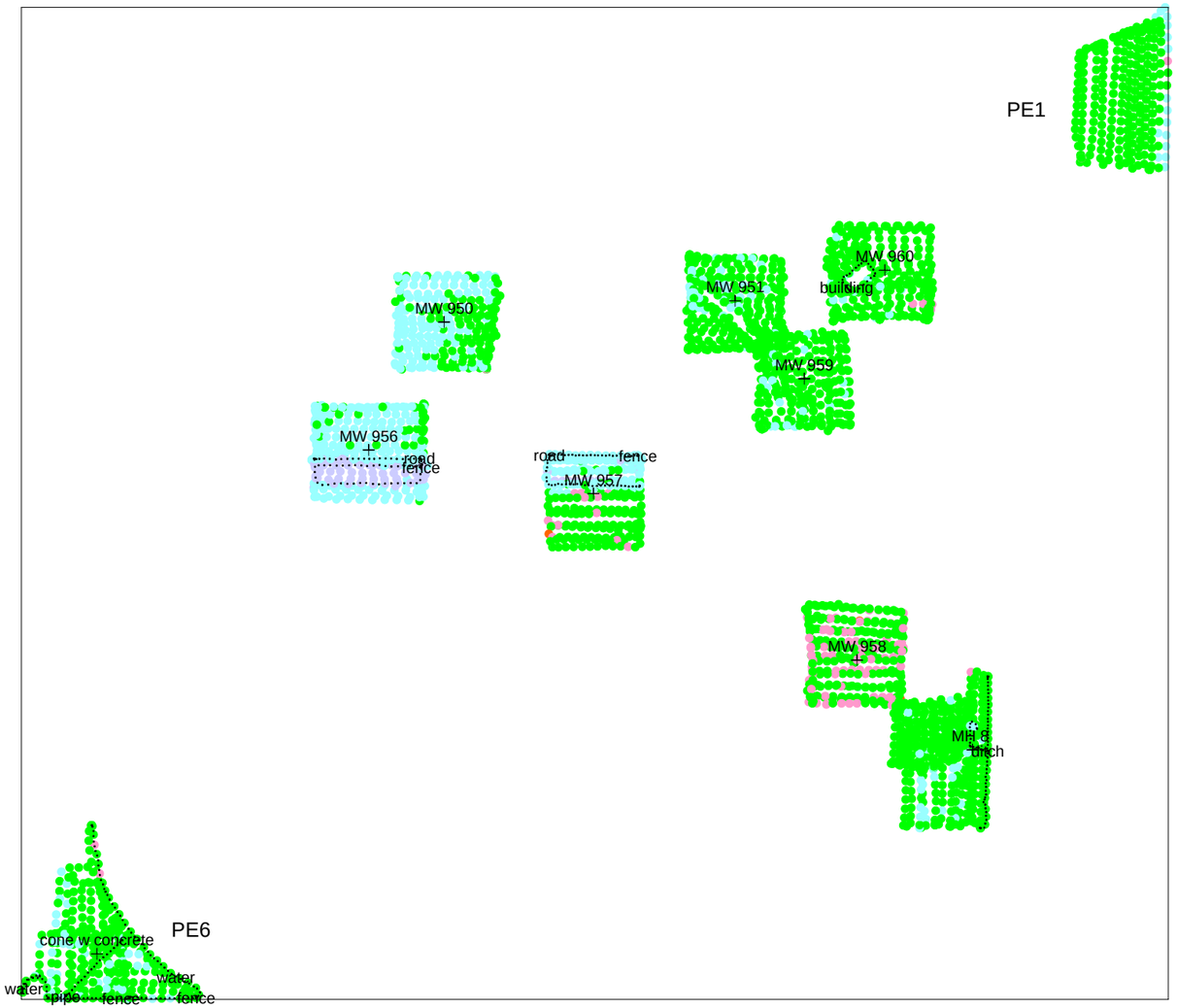

Post Work Survey

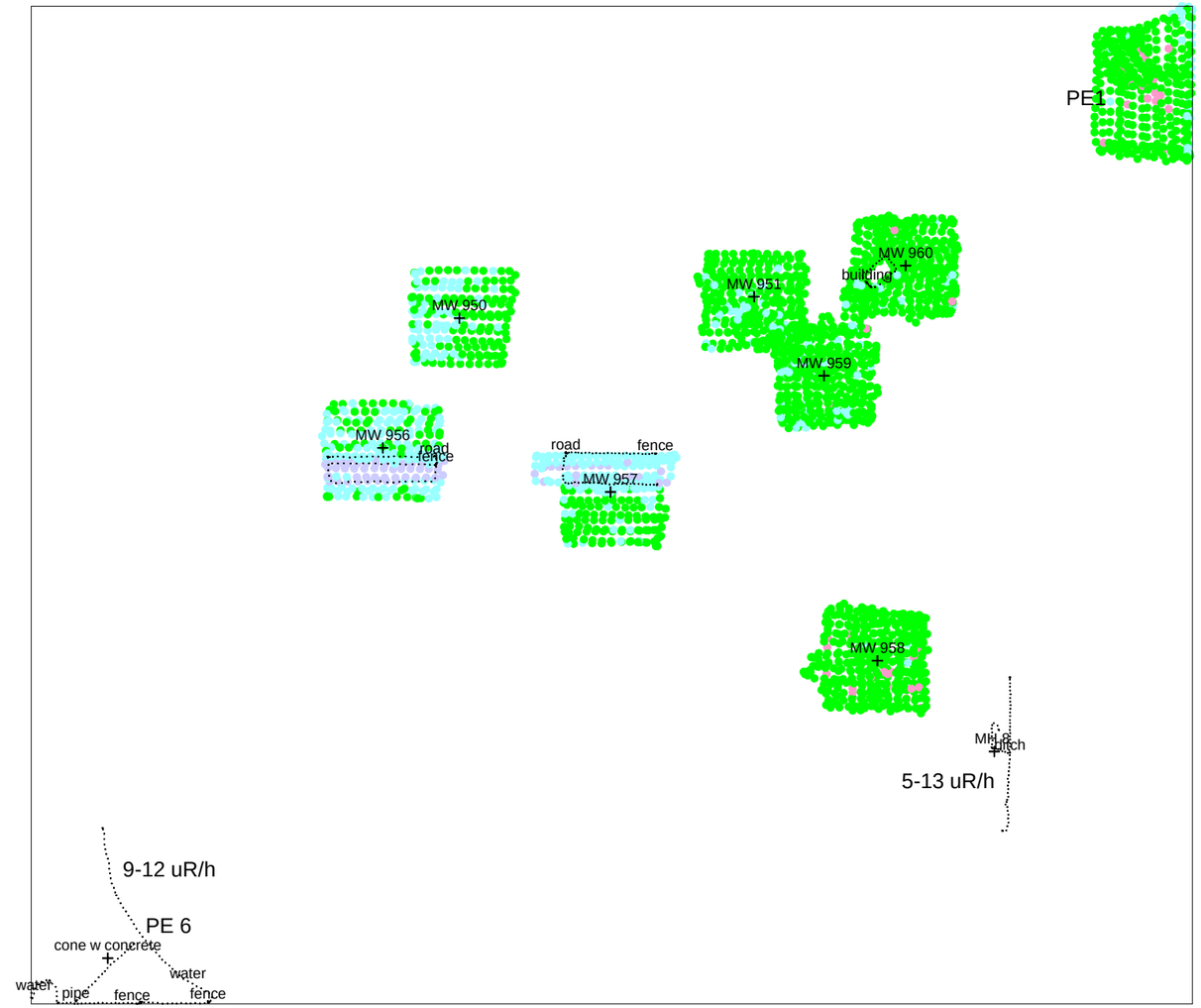

Detail 1
NFSS BOP Pre and Post Work
GPS Gamma Survey

- 4.6 uR/h to 6 uR/h
- 6 uR/h to 9 uR/h
- 9 uR/h to 12 uR/h
- 12 uR/h to 18 uR/h
- 18 uR/h to 28 uR/h

N

Pre Work Survey

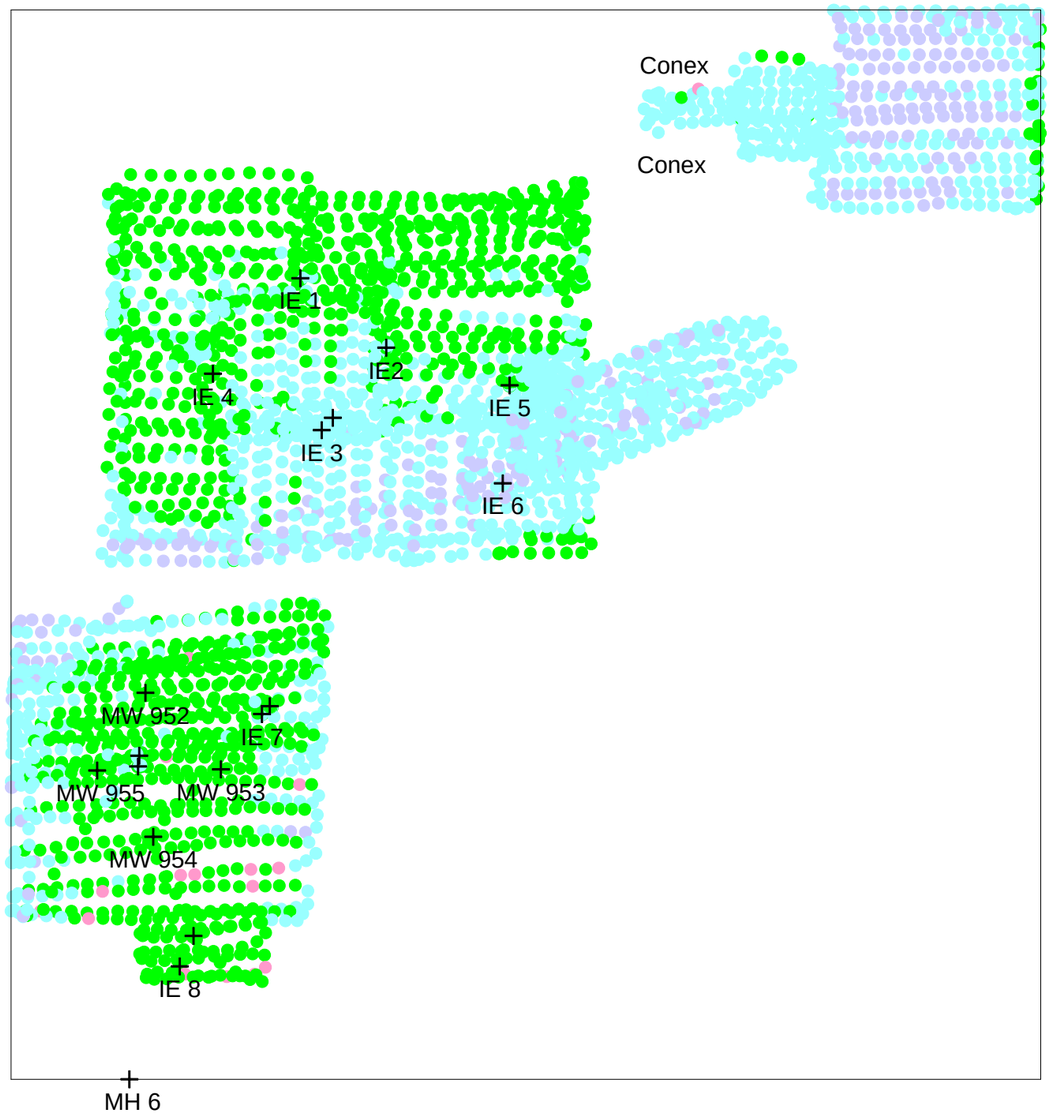

Post Work Survey

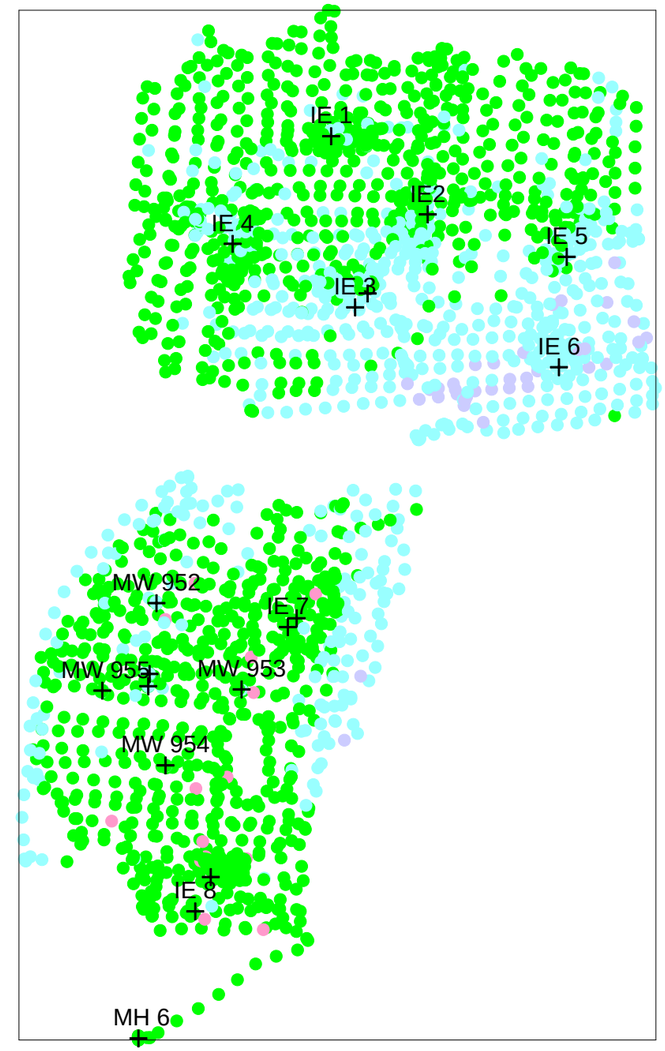

4-8 uR/hr

Detail 2
NFSS BOP Pre and Post Work
GPS Gamma Survey

- 4.6 uR/hr to 6 uR/hr
- 6 uR/hr to 9 uR/hr
- 9 uR/hr to 12 uR/hr
- 12 uR/hr to 18 uR/hr
- 18 uR/hr to 28 uR/hr

N





- 4.6 uR/hr to 6 uR/hr
- 6 uR/hr to 9 uR/hr
- 9 uR/hr to 12 uR/hr
- 12 uR/hr to 18 uR/hr
- 18 uR/hr to 28 uR/hr

Detail 3
NFSS BOP Pre and Post Work
GPS Gamma Survey

Pre Work Survey

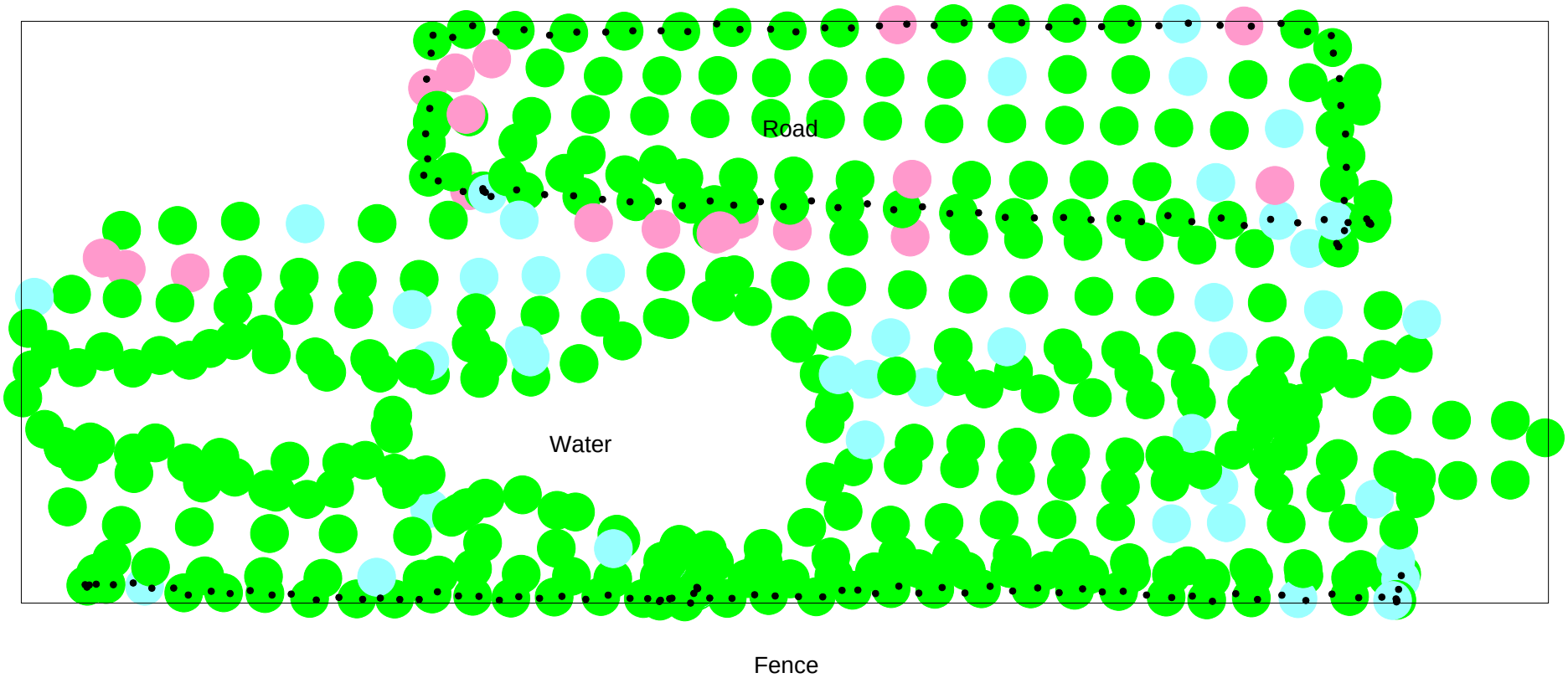

Post Work Survey

7-13 uR/hr

N

4.6 uR/hr to 6 uR/hr
6 uR/hr to 9 uR/hr
9 uR/hr to 12 uR/hr
12 uR/hr to 18 uR/hr
18 uR/hr to 28 uR/hr

Detail 4
NFSS BOP Pre and Post Work
GPS Gamma Survey

Pre Work Survey

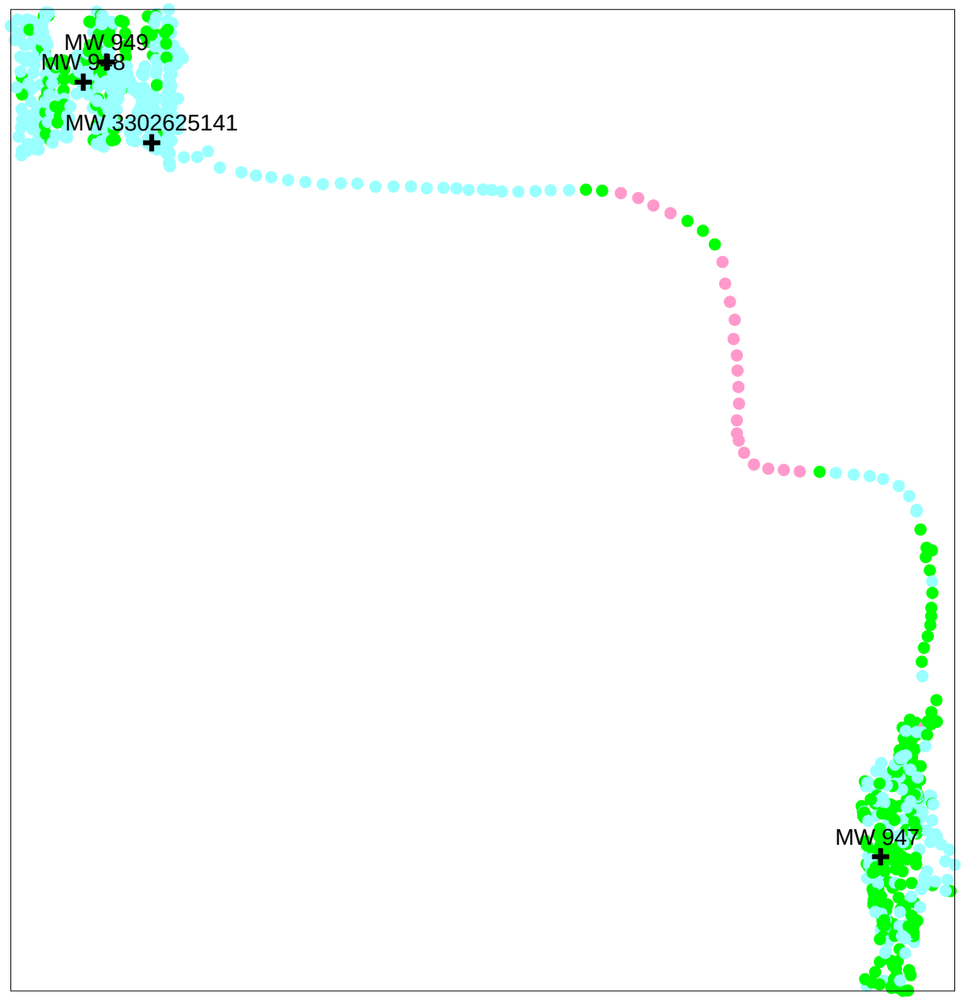

Post Work Survey



- 4.6 uR/hr to 6 uR/hr
- 6 uR/hr to 9 uR/hr
- 9 uR/hr to 12 uR/hr
- 12 uR/hr to 18 uR/hr
- 18 uR/hr to 28 uR/hr

N

Detail 5
NFSS BOP Pre and Post Work
GPS Gamma Survey

Pre Work Survey

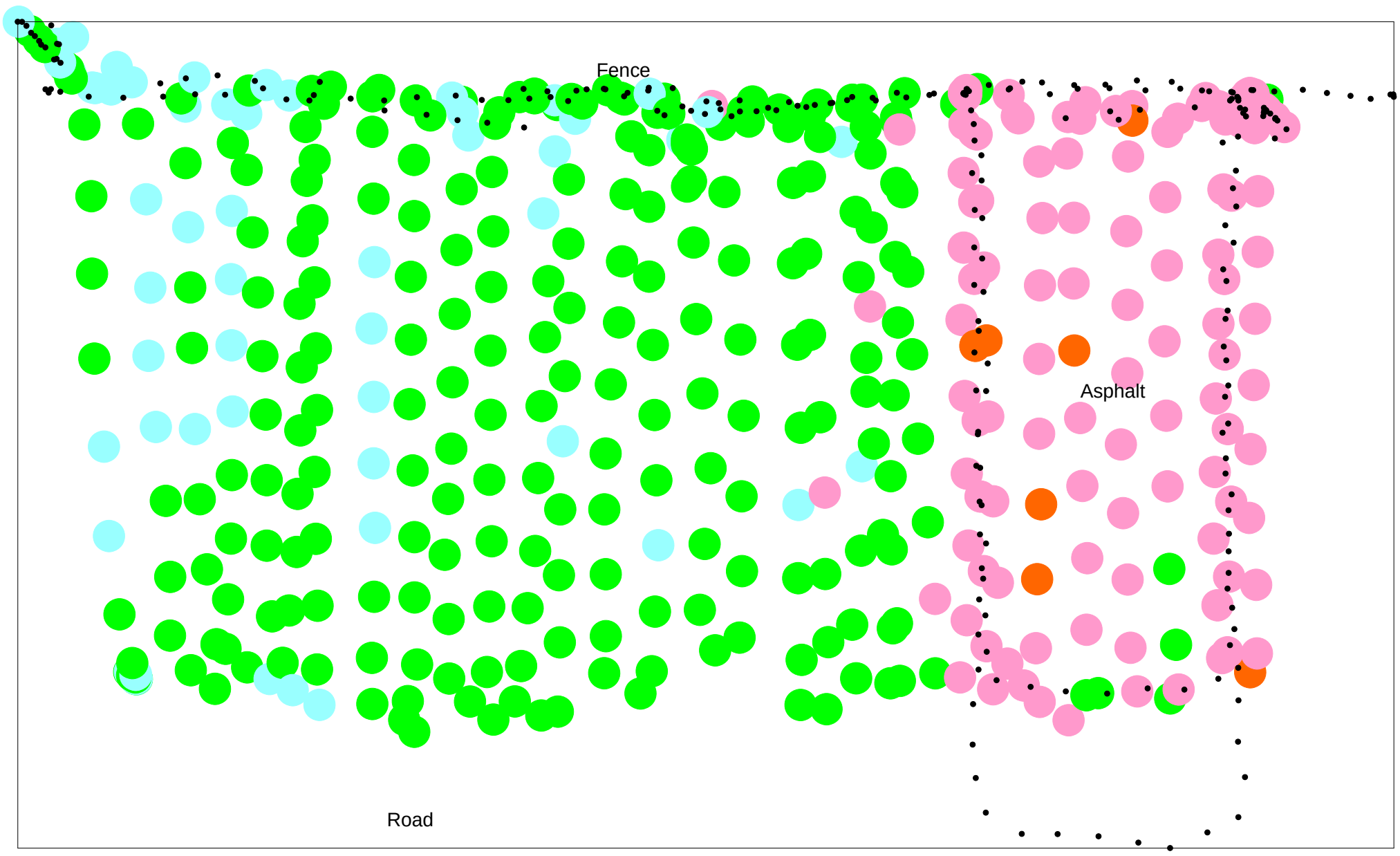

Post Work Survey

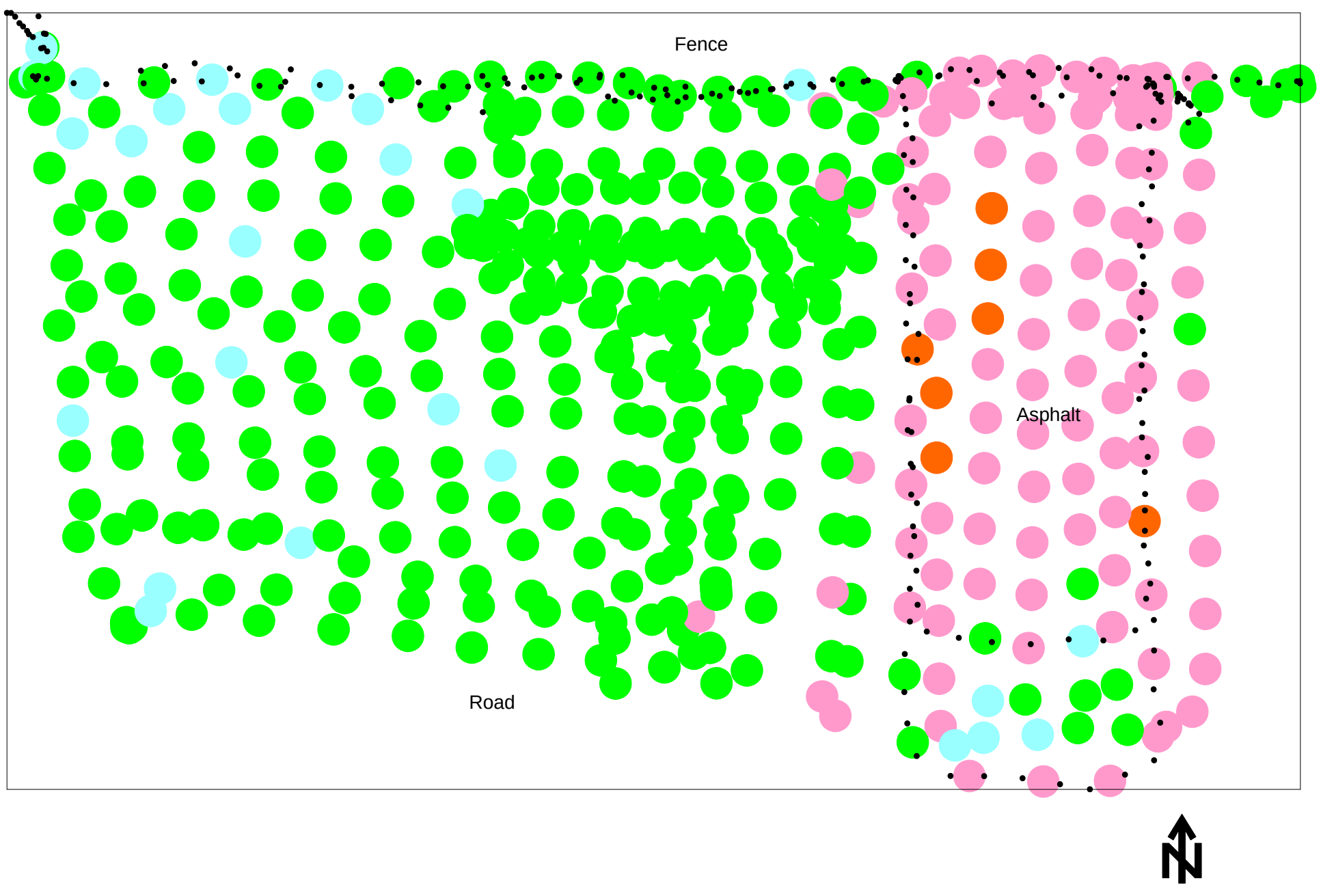

Detail 6
NFSS BOP Pre and Post Work
GPS Gamma Survey

- 4.6 uR/hr to 6 uR/hr
- 6 uR/hr to 9 uR/hr
- 9 uR/hr to 12 uR/hr
- 12 uR/hr to 18 uR/hr
- 18 uR/hr to 28 uR/hr

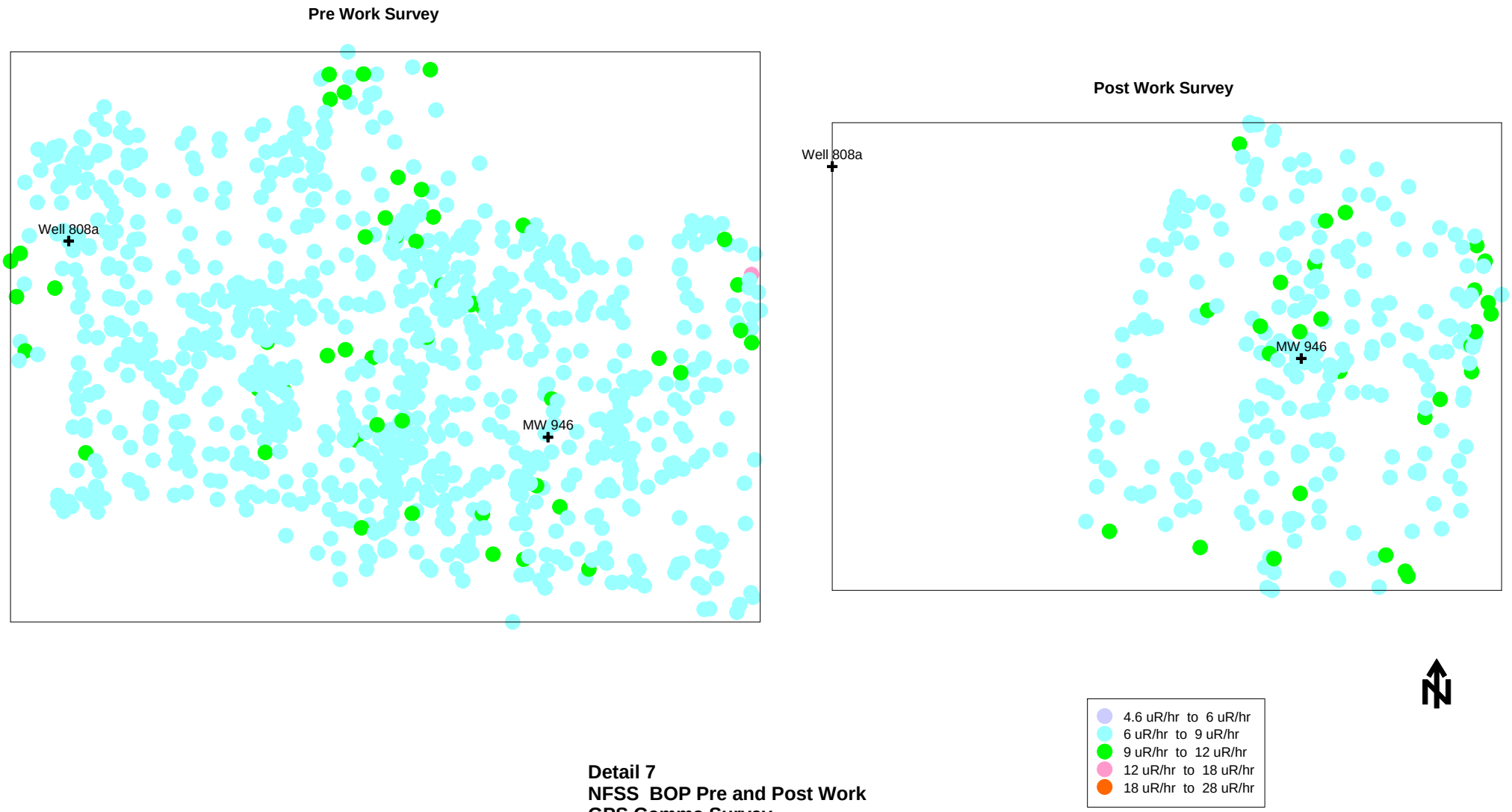

Detail 7
NFSS BOP Pre and Post Work
GPS Gamma Survey

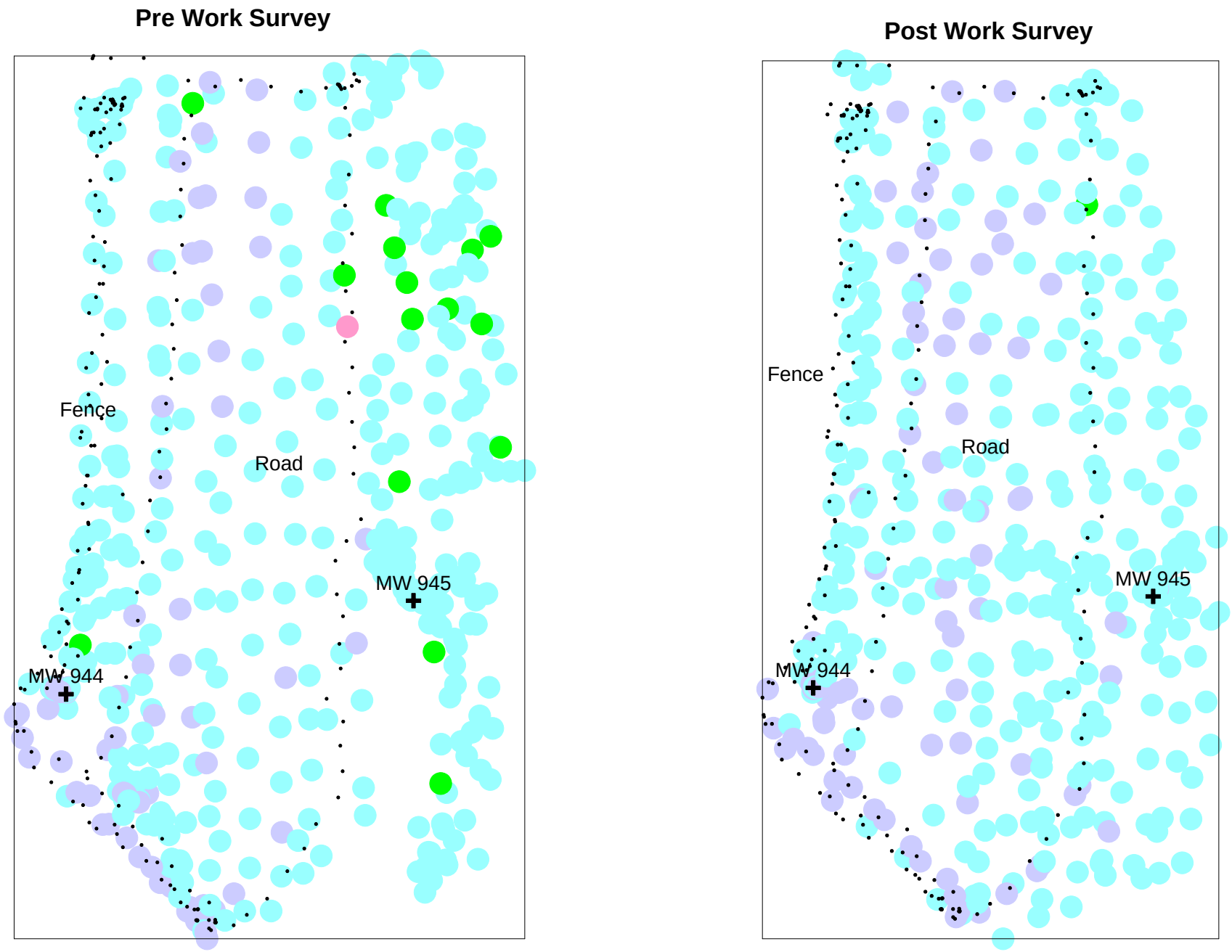

Detail 8
NFSS BOP Pre and Post Work
GPS Gamma Survey

- 4.6 uR/hr to 6 uR/hr
- 6 uR/hr to 9 uR/hr
- 9 uR/hr to 12 uR/hr
- 12 uR/hr to 18 uR/hr
- 18 uR/hr to 28 uR/hr

Appendix D5-2 Gamma Survey Field Sheets

NFSS GPS File Cross-Walk

NFSS Location	PRE Survey File	Post Survey File
MW944	M944945A	POST-MW944945
MW945	M944945A	POST-MW944945
MW946	M946A M808P M808PA	POST-MW946
MW947	M947A M947B M947C	POST-MW947A
MW948	M948949A	POST-M948-49
MW949	M948949A	POST-M948-49
MW950	M950A	POST-MW950
MW951	M951A	POST-MW951
MW952	MC952A	POST-4WELL-EX
MW953	MC952A	POST-4WELL-EX
MW954	MC952A	POST-4WELL-EX
MW955	MC952A	POST-4WELL-EX
MW956	M956A M956B R110615A R110614A	POST-MW956A POST-MW956C
MW957	M957A	POST-MW957
MW958	M958A	POST-MW958
MW959	M959A	POST-MW959
MW960	M960A	POST-MW960
PE1	PE1	POST-PE1
PE2	PE2A	POST-PE2
PE3	PE3	POST-PE3
PE4	PE4	*'NF-EX-98
PE5	*'NF-EX-90	*'NF-EX-99
PE6	PE-SOUTH PE-SOUTH-B	*NF-EX-100
IE1	PEMA PEMB	POST-IE1-6B
IE2	PEMA PEMB	POST-IE1-6B
IE3	PEMA PEMB IE3	POST-IE1-6B
IE4	PEMA PEMB	POST-IE1-6B
IE5	PEMA PEMB	POST-IE1-6B
IE6	PEMA PEMB	POST-IE1-6B
IE7	MC952A IE7	POST-4WELL-EX
IE8	MC952A IE8-1130	POST-4WELL-EX
MH4	MH4	POST-MH41
MH8	MH8	*NF-EX-101
Decontamination Pad	DECON PAD	---
North road area	GENERAL	---

NFSS GPS File Cross-Walk

NFSS Location	PRE Survey File	Post Survey File
Conex Area	CONWA CONWC	---
Miscellaneous	R110610H R110610I R112912A	---

* Survey done not using GPS

GPS Gamma Survey Log

Site	NFSS Site Baseline Gamma Survey URDD.IDWAIE09122153	Meter	2221
		SN #	147508
Comments		Probe	44-10
		SN#	149451
		Cal	10/5/2013

Survey Date	Location Description	File Name	Surveyor	Processed & checked		Notes
11/6/12	MW956	M956A	[redacted]	no data		Maybe no inside fence data
	↓	M956B		✓		inside Fence
	MW950	M950A		✓		Gross
	MW951	M951A		✓		Gross
	MW959	M959A		✓		Gross
	MW960	M960A		✓		Gross
	MW956	R110615A		✓		Gross
	MW956	R110614A		✓		Single pt

GPS Gamma Survey Log

Site	NFSS Baseline Gamma Survey WRDD, IDWAIE 09122153	Meter	2221
		SN #	147508
Comments		Probe	44-10
		SN#	149451
		Cal	10/5/2013

Survey Date	Location Description	File Name	Surveyor	Processed & checked	Notes
11/7/12.	mw 957	M957a	[redacted]	✓	across road; grass area shifted to not cross fence.
11-7-12	MW958	M957a	[redacted]	✓	grass, muddy
11-7-12	MW 944; MW 945	M944/945A	[redacted]	✓	road, fence, property boarder so only survey inside property
NOTES:	– stationary data exclude due to cable issue causing erratic readings, fixed cable and readings became stable again – survey point MW945 stake was left open after leaving point				was resurveyed point data
11-7-12	MW 946	M946a	[redacted]	✓	location approx 25 ft from well 808A
	Note – part grass part woods w/ heavy underbrush				
11-7-12	M 808 Proposed	M808P	[redacted]	✓	location approx 60 ft from 808A woods w/ heavy underbrush
11-7-12	M 808 Proposed	M808P ~~b~~ a SW	[redacted]	✓	
11-7-12	PE2	PE2A	[redacted]	✓	Cross and asphalt open area suspect they will stockpile asphalt
11-7-12	MW948; MW949	M948949a	[redacted]	✓	two together
	NOTES: – standing water in North end; surrounding soil muddy; moderate underbrush and trees				
11-7-12	MW947	M947a	[redacted]	✓	heavy underbrush with dirt road cleared
11-7-12	MW947	M947b	[redacted]	✓	South dirt road of well
11-7-12	MW947	M947c	[redacted]	✓	North dirt road of well

GPS Gamma Survey Log

Site	NFSS Preliminary Walk over URDD. IDWALE09122153	Meter	2221
		SN #	147508
Comments		Probe	44-10
		SN#	149451
		Cal	10/5/2013

Survey Date	Location Description	File Name	Surveyor	Processed & checked		Notes
11/8/12	area by Conex Conc	ConWC	[redacted]	✓		
	" Asphalt	ConWA		✓		
	Decon Pad excavations	PEMA		✓		IE1-6
	↓	PEMB		✓		IE1-6
	Monitoring Well Cluster	MC952A	[redacted]	✓		MW952, 953, 954, 955
	PE 3	PE3		✓		
	PE 1	PE1		✓		
	MH4 (surrounding area)	MH4		✓		

GPS Gamma Survey Log

Site	NFSS-BOP	Meter	2221
		SN #	147508
Comments	walk over surveys	Probe	44-10
		SN#	149541
		Cal	10-5-13

Survey Date	Location Description	File Name	Surveyor	Processed & checked		Notes
11-29-12	MW947	Post-MW947A	[redacted]	✓		Post
11-29-12	Decon Pad	Decon Pad	[redacted]	✓		Pre
11-29-12	Manhole 41	Post-MH41	[redacted]	✓		Post
11-29-12	MW946	POST-MW946	[redacted]	✓		Post
11-29-12	MW948, MW949	POST-MW948-49	[redacted]	✓		Post
11-29-12	PE2	Post-PE2	[redacted]	✓		Post
11-29-12	PE3	POST-PE3	[redacted]	✓		Post

GPS Gamma Survey Log

Site	NFSS-BOP	Meter	2221
		SN #	147508
Comments	walkover surveys	Probe	44-10
		SN#	14951
		Cal	10-5-13

Survey Date	Location Description	File Name	[redacted]	Processed & checked		Notes
11-30-12	IE7	IE7	[redacted]	✓		~~Post~~ Pre Surface sample point
11-30-12	IE8-~~1130~~ 1130	IE8-1130	[redacted]	✓		Pre Surface sample pt
11-30-12	IE3	IE3	[redacted]	✓		Pre Surface sample point
11-30-12	MW951	Post-MW951	[redacted]	✓		Post
11-30-12	MW959	Post-MW959	[redacted]	✓		Post
11-30-12	MW960	Post-MW960	[redacted]	✓		Post
11-30-12	MW944, MW945	Post-MW944945	[redacted]	✓		Post

GPS Gamma Survey Log

Site	NFSS BOP	Meter	2221
		SN #	147508
Comments	ground is muddy/damp to swampy/ Standing water	Probe	44-10
		SN#	149451
		Cal	10-5-13

Survey Date	Location Description	File Name	Surveyor	Processed & checked		Notes
12-7-12	MH8	mh8	[redacted]	✓		pre
12-7-12	MW957	post-mw957	[redacted]	✓		post
12-7-12	MW958	post-mw958	[redacted]	✓		post
12-7-12	PE6	pe-south	[redacted]	✓		pre
12-7-12	PE6	pe-south-b	[redacted]	✓		pre
12-7-12	MW956	postmw956A	[redacted]	✓		post
12-7-12	MW956	post-mw956B	[redacted]	✓		post
12-7-12	MW950	post-mw950	[redacted]	✓		post
12-7-12	PE1	post-PE1	[redacted]	✓		post
12-7-12	MW952, 953, 954, 955 IE7,8	post-4well~~PE~~X	[redacted]	✓		post
						[redacted]

GPS Gamma Survey Log

Site	NFSS -BOP	Meter	2221
		SN #	147508
Comments	rained all day 12-8, 12-9, ground very wet. Surveyed because forecast is for snow	Probe	44-10
		SN#	149451
		Cal	10-5-13

Survey Date	Location Description	File Name	Surveyor	Processed & checked		Notes
12-10-12	PE4	pe4	[redacted]	✓		standing water on most - pre
12-10-12	ie1 - ie6	post-ie1-6b	[redacted]	✓		post
						[redacted]

NF-EX-90

Name: [redacted]	**Blank Map**	Meter: 2221	Meter:
Signatu [redacted]	Location: NFSS	Serial #: 147508	Serial #: [redacted]
Date: 12-12-12		Cal Due: 149451	Cal Due:
Comments: Area Survey pre excavation at PES	⬭ Denotes Smear Location	Bkg: ~7K	Bkg:
	* Denotes Contact Readings	Counter: 44-10	Counter:
	All Readings in cpm unless other wise noted	Serial #: 10-5-13	Cal Due:

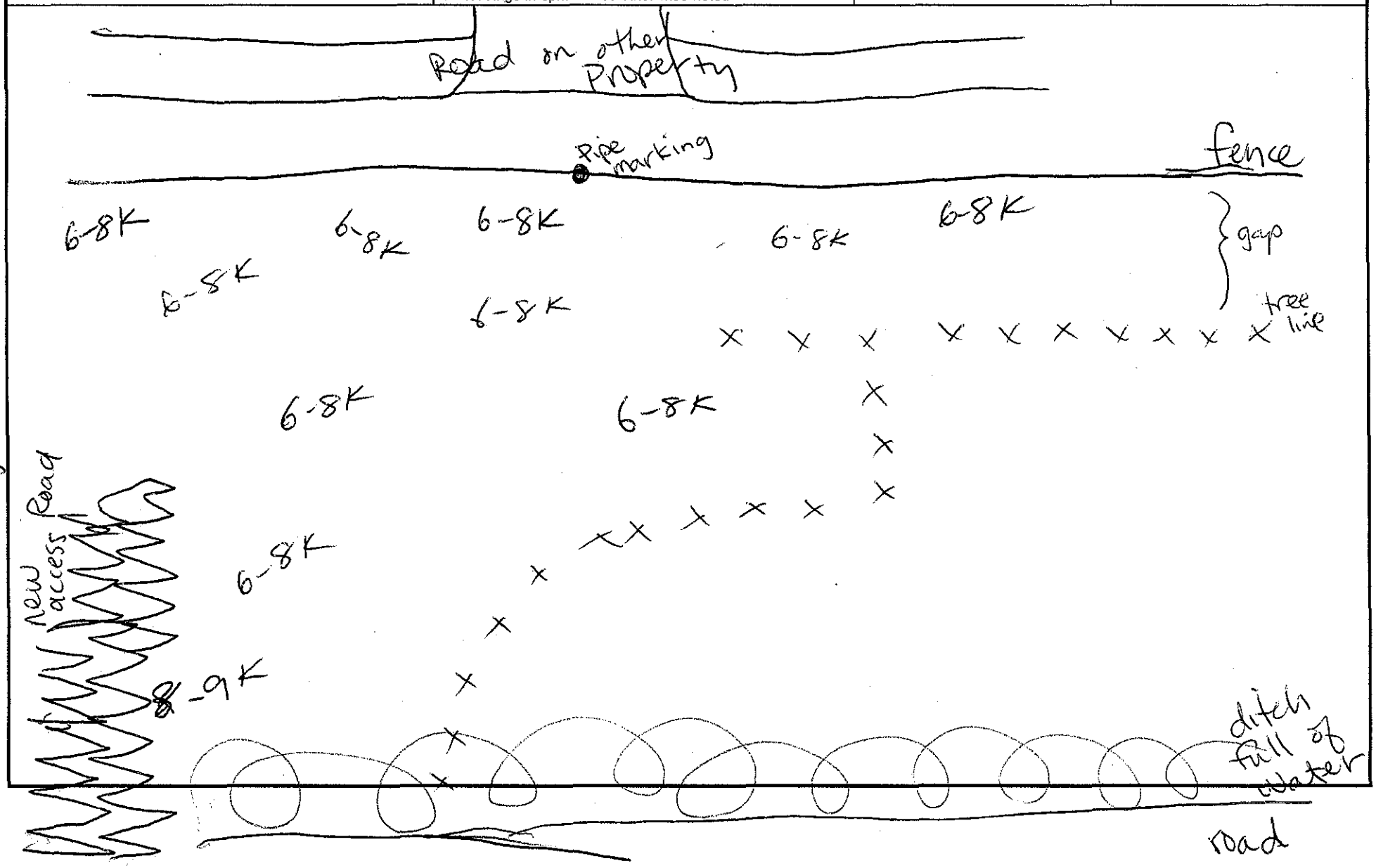

NF-EX-98

Name: [redacted]	**Blank Map**	Meter: 2221	Meter: [redacted]
Signatu[redacted]	Location: NFSS	Serial #: 147508	Serial #:
Date: 12-15-12		Cal Due: 10-5-13	Cal Due:
Comments: PE4 post walkover	⬭ Denotes Smear Location	Bkg: 9391 cpm	Bkg:
	* Denotes Contact Readings	Counter: 14-10	Counter:
	All Readings in cpm unless other wise noted	Serial #: 149451	Cal Due:

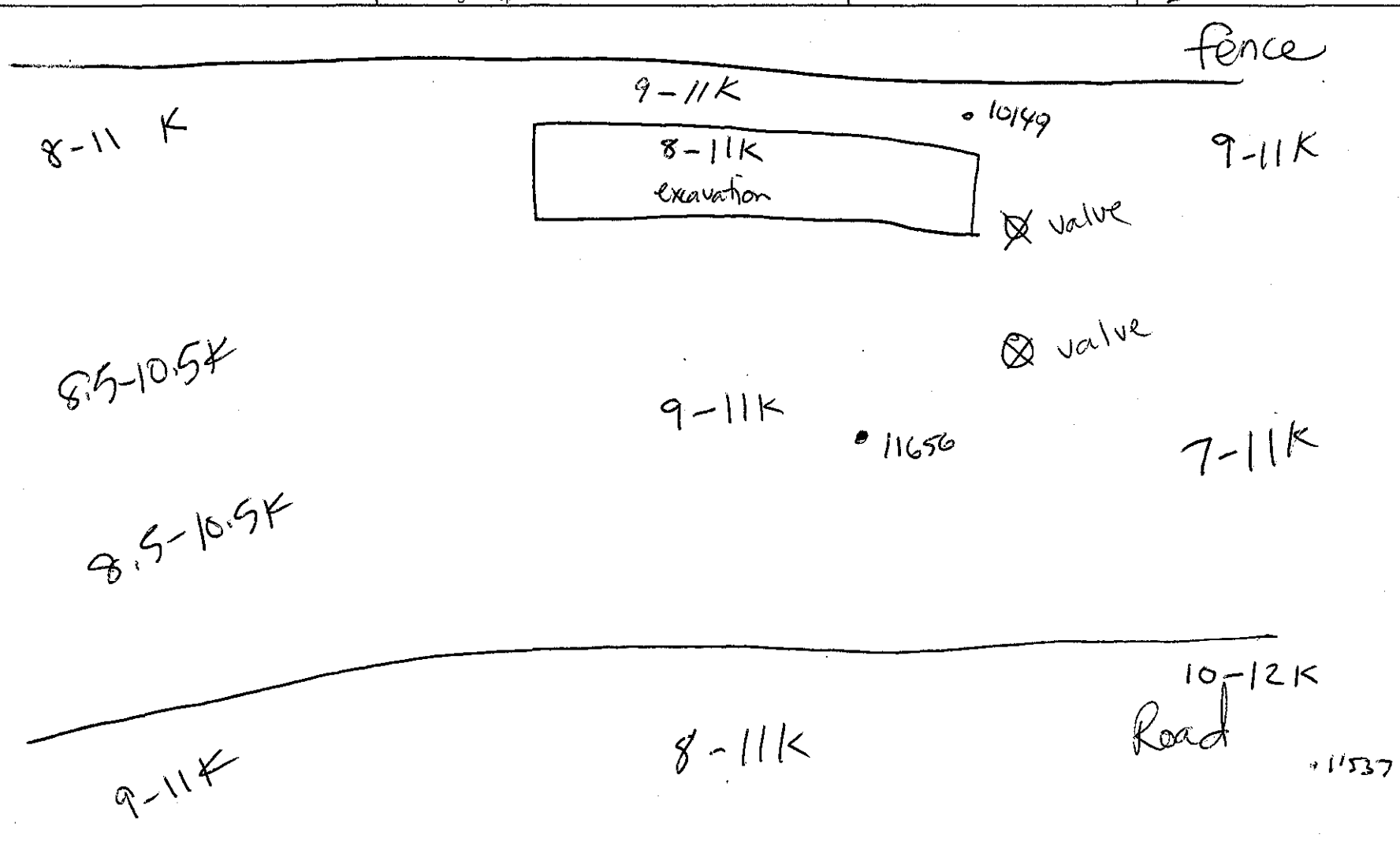

ground frozen, ice

NF-EX-99

Name: [redacted] Signature Date: 12-15-12 Comments: PES post Walkover	**Blank Map** Location: NFSS ○ Denotes Smear Location * Denotes Contact Readings All Readings in cpm unless other wise noted	Meter: 2221 Serial #: 147508 Cal Due: 10-5-13 Bkg: 9391 cpm Counter: 44-10 Serial #: 149451	Meter: Serial #: Cal Due: Bkg: Counter: Cal Due:

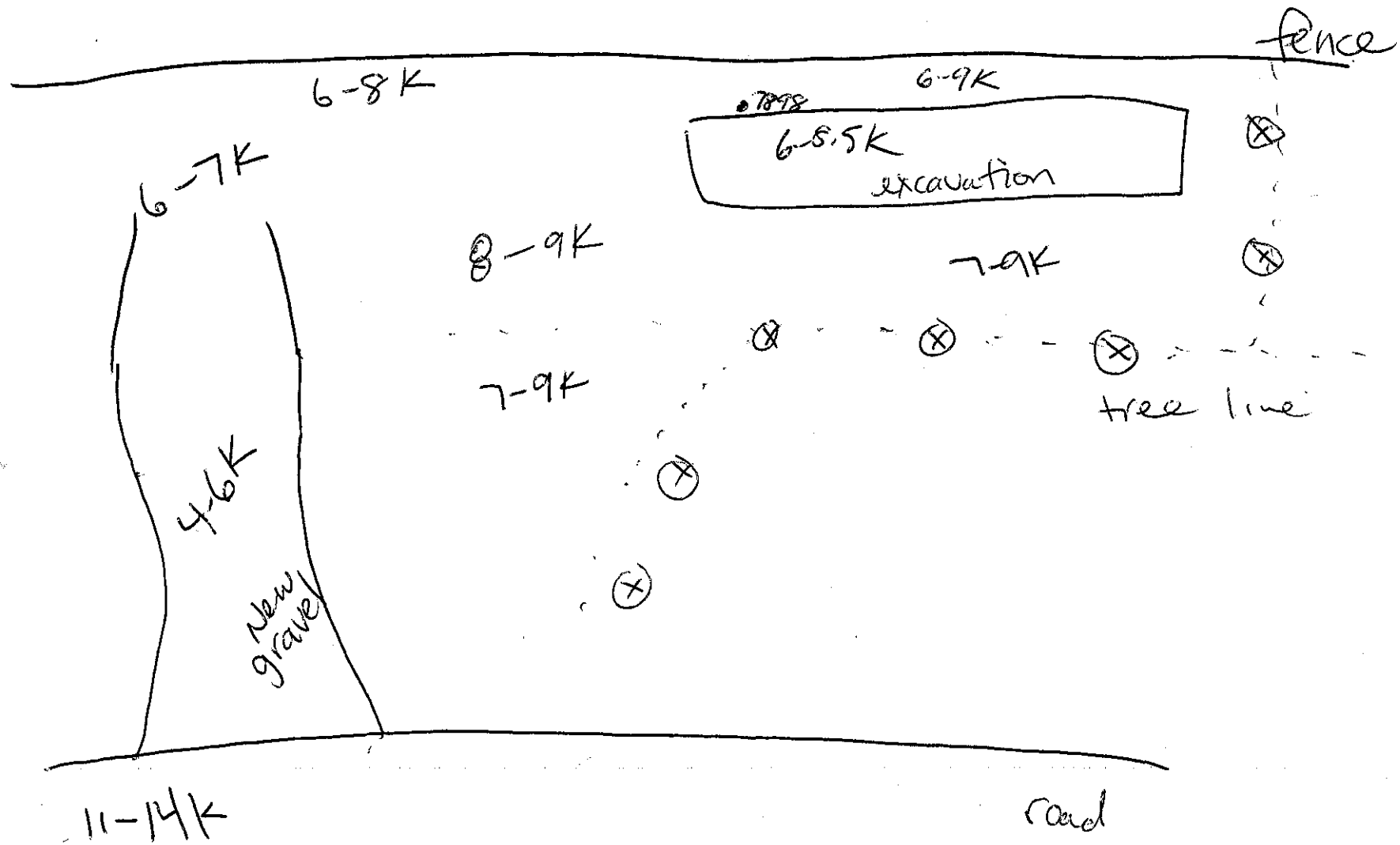

NF-EX-100

Name: [redacted]	**Blank Map**	Meter: 2221	Meter:
Signature [redacted]	Location: NFSS	Serial #: 147508	Serial #:
Date: 12-15-12	○ Denotes Smear Location	Cal Due: 10-5-13	Cal Due:
Comments: PE6 post walkover	* Denotes Contact Readings	Bkg: 6650 [redacted]	Bkg:
	All Readings in cpm unless other wise noted	Counter: 44-10	Counter:
		Serial #: 149451	Cal Due:

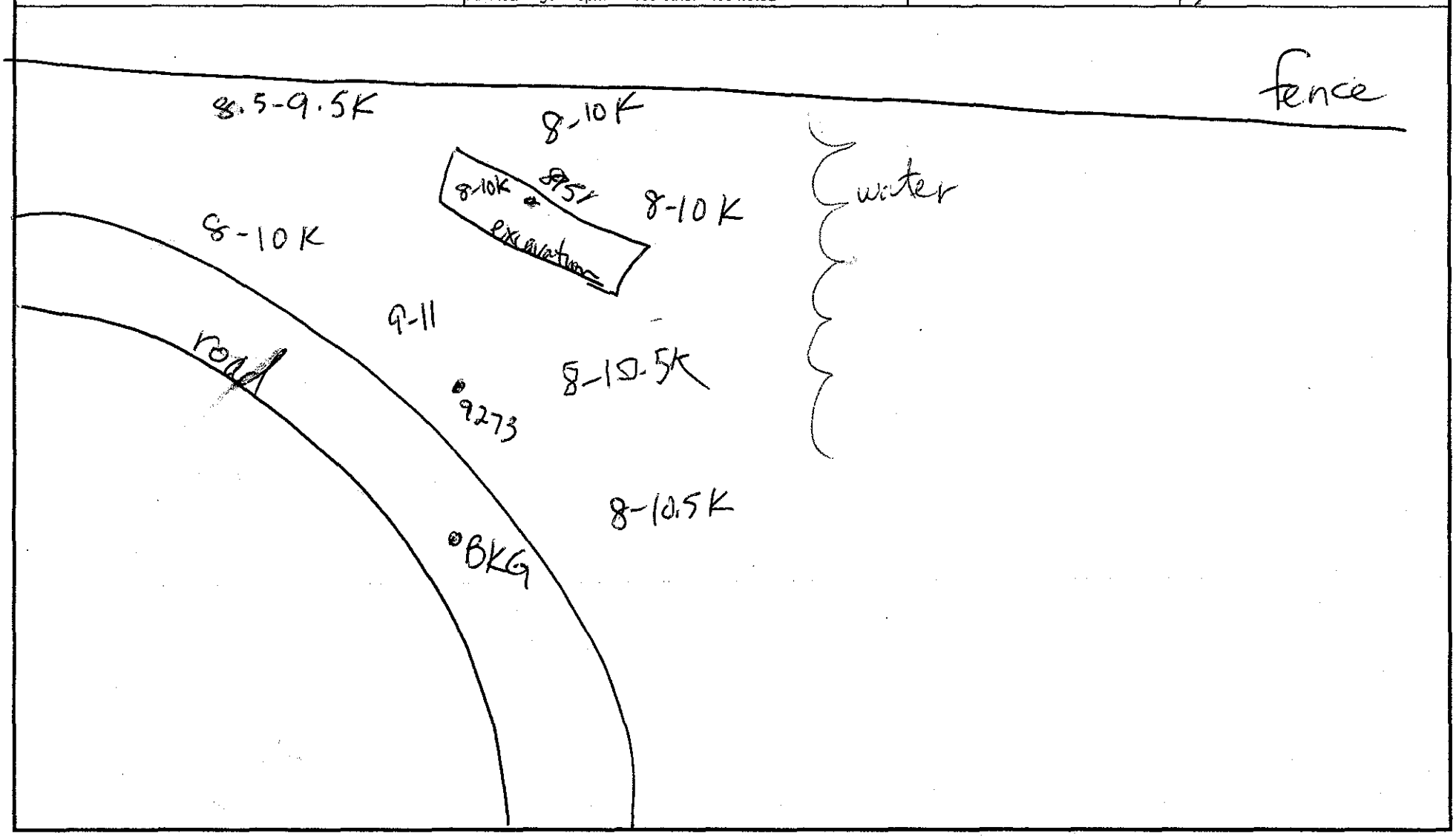

~~NFS~~ GSW NF-EX-101

Name: [redacted]	**Blank Map**	Meter: 2221	Meter: [redacted]
Signatu[redacted]	Location: NFSS	Serial #: 147508	Serial #:
Date: ~~18~~ 12-15-12		Cal Due: 10-5-13	Cal Due:
Comments: MH8 post walkover	⬭ Denotes Smear Location	Bkg: 11223 cpm	Bkg:
	• Denotes Contact Readings	Counter: 44-10	Counter:
	All Readings in cpm unless other wise noted	Serial #: 149451	Cal Due:

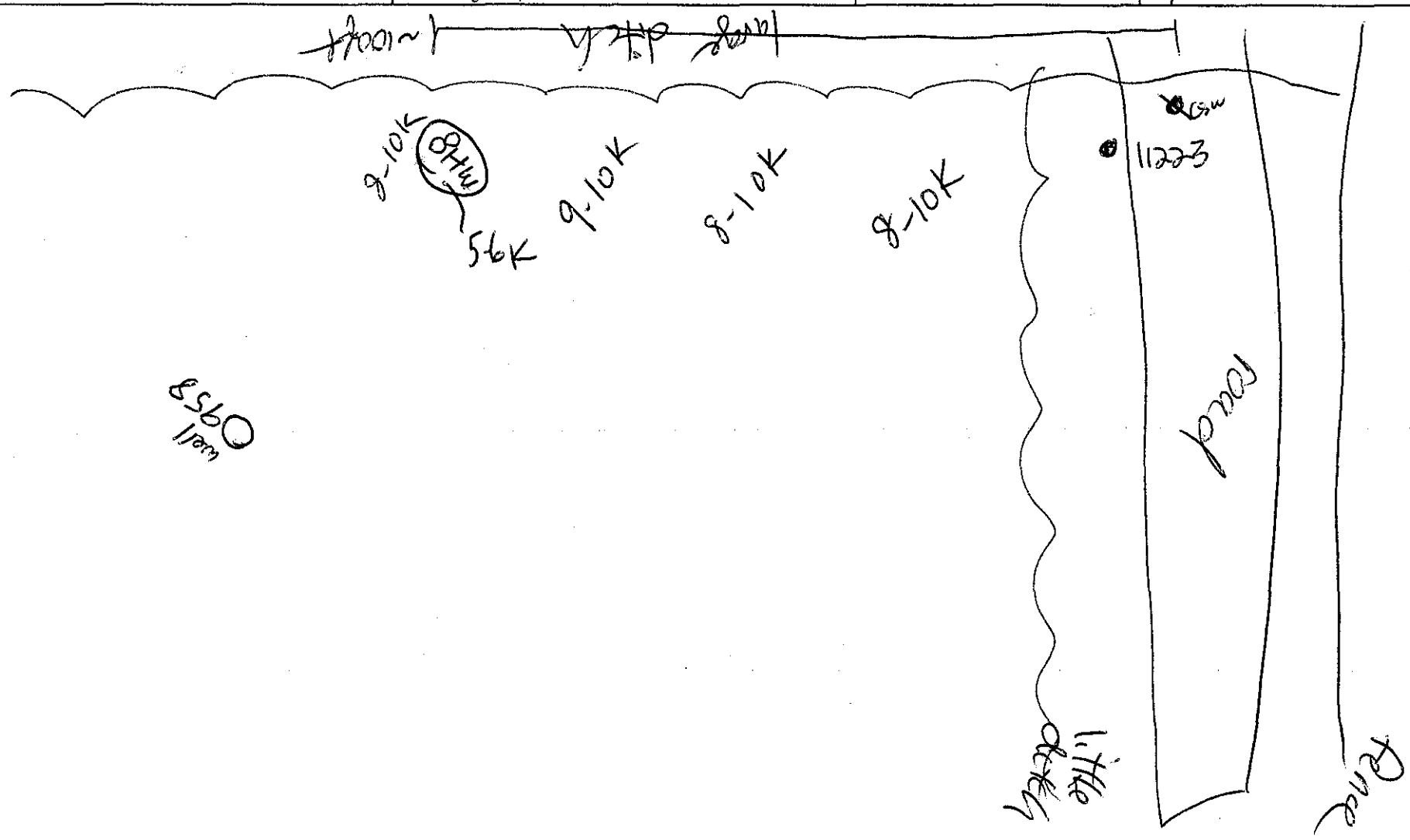

Appendix D5-3 GPS Data Table

Easting	Northing	Elevation	Text	Rad cpm	uR/hr	Corr Type	GPS Date	GPS Time	Datafile	GPS Week	GPS Second
1041305.617	1171319.052	314.526	006822	6822	7.58	Real-time SBAS Corrected	11/30/2012	11:35:34 AM	IE3.cor	1716	498950.674
1041306.071	1171319.317	316.934	007124	7124	7.92	Postprocessed Carrier Float	11/30/2012	11:35:36 AM	IE3.cor	1716	498952.668
1041305.697	1171319.849	317.164	006347	6347	7.05	Postprocessed Carrier Float	11/30/2012	11:35:39 AM	IE3.cor	1716	498955.172
1041306.335	1171319.296	316.94	007214	7214	8.02	Postprocessed Carrier Float	11/30/2012	11:35:41 AM	IE3.cor	1716	498957.095
1041305.764	1171319.715	317.292	006810	6810	7.57	Postprocessed Carrier Float	11/30/2012	11:35:43 AM	IE3.cor	1716	498959.108
1041305.409	1171319.214	316.915	006898	6898	7.66	Postprocessed Carrier Float	11/30/2012	11:35:45 AM	IE3.cor	1716	498961.124
1041305.56	1171318.382	316.919	007661	7661	8.51	Postprocessed Carrier Float	11/30/2012	11:35:47 AM	IE3.cor	1716	498963.168
1041306.011	1171317.876	316.699	007678	7678	8.53	Postprocessed Carrier Float	11/30/2012	11:35:49 AM	IE3.cor	1716	498965.193
1041305.979	1171317.951	316.731	007335	7335	8.15	Postprocessed Carrier Float	11/30/2012	11:35:51 AM	IE3.cor	1716	498967.115
1041306.076	1171317.976	316.707	006098	6098	6.78	Postprocessed Carrier Float	11/30/2012	11:35:53 AM	IE3.cor	1716	498969.082
1041305.903	1171318.007	316.859	007686	7686	8.54	Postprocessed Carrier Float	11/30/2012	11:35:55 AM	IE3.cor	1716	498971.244
1041305.678	1171317.919	316.799	007395	7395	8.22	Postprocessed Carrier Float	11/30/2012	11:35:57 AM	IE3.cor	1716	498973.246
1041305.919	1171317.608	316.769	006154	6154	6.84	Postprocessed Carrier Float	11/30/2012	11:35:59 AM	IE3.cor	1716	498975.164
1041306.355	1171317.724	316.855	006662	6662	7.40	Postprocessed Carrier Float	11/30/2012	11:36:01 AM	IE3.cor	1716	498977.194
1041305.604	1171318.579	316.821	006382	6382	7.09	Postprocessed Carrier Float	11/30/2012	11:36:03 AM	IE3.cor	1716	498979.05
1041306.281	1171317.952	316.942	007636	7636	8.48	Postprocessed Carrier Float	11/30/2012	11:36:05 AM	IE3.cor	1716	498981.186
1041304.427	1171318.233	316.788	006882	6882	7.65	Postprocessed Carrier Float	11/30/2012	11:36:07 AM	IE3.cor	1716	498983.249
1041302.932	1171319.217	317.032	006700	6700	7.44	Postprocessed Carrier Float	11/30/2012	11:36:09 AM	IE3.cor	1716	498985.101
1041300.195	1171320.042	317.108	006639	6639	7.38	Postprocessed Carrier Float	11/30/2012	11:36:11 AM	IE3.cor	1716	498987.145
1041296.711	1171320.978	317.162	006797	6797	7.55	Postprocessed Carrier Float	11/30/2012	11:36:13 AM	IE3.cor	1716	498989.14
1041293.312	1171321.412	317.409	006537	6537	7.26	Postprocessed Carrier Float	11/30/2012	11:36:15 AM	IE3.cor	1716	498991.155
1041291.104	1171321.384	317.418	007226	7226	8.03	Postprocessed Carrier Float	11/30/2012	11:36:17 AM	IE3.cor	1716	498993.083
1041290.584	1171320.104	317.416	007059	7059	7.84	Postprocessed Carrier Float	11/30/2012	11:36:19 AM	IE3.cor	1716	498995.215
1041290.575	1171318.136	317.096	008076	8076	8.97	Postprocessed Carrier Float	11/30/2012	11:36:21 AM	IE3.cor	1716	498997.112
1041291.966	1171317.867	316.992	007569	7569	8.41	Postprocessed Carrier Float	11/30/2012	11:36:23 AM	IE3.cor	1716	498999.119
1041295.195	1171317.994	317.005	008213	8213	9.13	Postprocessed Carrier Float	11/30/2012	11:36:25 AM	IE3.cor	1716	499001.116
1041298.777	1171317.844	317.018	007818	7818	8.69	Postprocessed Carrier Float	11/30/2012	11:36:27 AM	IE3.cor	1716	499003.113
1041301.383	1171317.662	316.877	005847	5847	6.50	Postprocessed Carrier Float	11/30/2012	11:36:29 AM	IE3.cor	1716	499005.113
1041304.586	1171317.772	316.944	006318	6318	7.02	Postprocessed Carrier Float	11/30/2012	11:36:31 AM	IE3.cor	1716	499007.093
1041308.162	1171317.786	316.882	006534	6534	7.26	Postprocessed Carrier Float	11/30/2012	11:36:33 AM	IE3.cor	1716	499009.1
1041311.436	1171318.053	316.858	006178	6178	6.86	Postprocessed Carrier Float	11/30/2012	11:36:35 AM	IE3.cor	1716	499011.202
1041313.098	1171318.44	317.019	006873	6873	7.64	Postprocessed Carrier Float	11/30/2012	11:36:37 AM	IE3.cor	1716	499013.235
1041313.903	1171318.546	316.826	005305	5305	5.89	Postprocessed Carrier Float	11/30/2012	11:36:39 AM	IE3.cor	1716	499015.001
1041315.254	1171320.373	316.682	006219	6219	6.91	Postprocessed Carrier Float	11/30/2012	11:36:41 AM	IE3.cor	1716	499017.115
1041315.073	1171321.857	316.938	006175	6175	6.86	Postprocessed Carrier Float	11/30/2012	11:36:43 AM	IE3.cor	1716	499019.071
1041314.877	1171323.155	317.294	006431	6431	7.15	Postprocessed Carrier Float	11/30/2012	11:36:45 AM	IE3.cor	1716	499021.156
1041313.795	1171323.65	317.388	005875	5875	6.53	Postprocessed Carrier Float	11/30/2012	11:36:47 AM	IE3.cor	1716	499023.166
1041311.73	1171323.595	317.452	005914	5914	6.57	Postprocessed Carrier Float	11/30/2012	11:36:49 AM	IE3.cor	1716	499025.101
1041309.467	1171323.197	317.488	007222	7222	8.02	Postprocessed Carrier Float	11/30/2012	11:36:51 AM	IE3.cor	1716	499027.068

Easting	Northing	Elevation	Text	Rad cpm	uR/hr	Corr Type	GPS Date	GPS Time	Datafile	GPS Week	GPS Second
1041307.366	1171322.836	317.466	007853	7853	8.73	Postprocessed Carrier Float	11/30/2012	11:36:53 AM	IE3.cor	1716	499029.132
1041306.596	1171322.714	317.389	006986	6986	7.76	Postprocessed Carrier Float	11/30/2012	11:36:55 AM	IE3.cor	1716	499031.142
1041306.66	1171322.735	317.388	006564	6564	7.29	Postprocessed Carrier Float	11/30/2012	11:36:57 AM	IE3.cor	1716	499033.097
1041306.718	1171322.783	317.431	006380	6380	7.09	Postprocessed Carrier Float	11/30/2012	11:36:59 AM	IE3.cor	1716	499035.156
1041307.118	1171322.814	317.387	006848	6848	7.61	Postprocessed Carrier Float	11/30/2012	11:37:01 AM	IE3.cor	1716	499037.155
1041308.551	1171323.079	317.382	007163	7163	7.96	Postprocessed Carrier Float	11/30/2012	11:37:03 AM	IE3.cor	1716	499039.14
1041308.608	1171322.984	317.339	006747	6747	7.50	Postprocessed Carrier Float	11/30/2012	11:37:05 AM	IE3.cor	1716	499041.063
1041308.639	1171322.935	317.376	006512	6512	7.24	Postprocessed Carrier Float	11/30/2012	11:37:07 AM	IE3.cor	1716	499043.064
1041308.786	1171322.873	317.378	006077	6077	6.75	Postprocessed Carrier Float	11/30/2012	11:37:09 AM	IE3.cor	1716	499045.171
1041309.594	1171323.108	317.462	006949	6949	7.72	Postprocessed Carrier Float	11/30/2012	11:37:11 AM	IE3.cor	1716	499047.086
1041309.63	1171323.182	317.47	006142	6142	6.82	Postprocessed Carrier Float	11/30/2012	11:37:13 AM	IE3.cor	1716	499049.144
1041309.615	1171323.235	317.445	006293	6293	6.99	Postprocessed Carrier Float	11/30/2012	11:37:15 AM	IE3.cor	1716	499051.211
1041309.32	1171323.024	317.236	006291	6291	6.99	Postprocessed Carrier Float	11/30/2012	11:37:17 AM	IE3.cor	1716	499053.198
1041309.459	1171322.974	317.202	007156	7156	7.95	Postprocessed Carrier Float	11/30/2012	11:37:19 AM	IE3.cor	1716	499055.01
1041309.155	1171323.124	317.299	006702	6702	7.45	Postprocessed Carrier Float	11/30/2012	11:37:21 AM	IE3.cor	1716	499057.133
1041308.918	1171323.253	317.194	007289	7289	8.10	Postprocessed Carrier Float	11/30/2012	11:37:23 AM	IE3.cor	1716	499059.115
1041309.005	1171323.259	317.131	007378	7378	8.20	Postprocessed Carrier Float	11/30/2012	11:37:25 AM	IE3.cor	1716	499061.116
1041309.019	1171323.228	317.197	006206	6206	6.90	Postprocessed Carrier Float	11/30/2012	11:37:27 AM	IE3.cor	1716	499063.167
1041308.957	1171323.218	317.111	006102	6102	6.78	Postprocessed Carrier Float	11/30/2012	11:37:29 AM	IE3.cor	1716	499065.114
1041308.984	1171323.213	317.097	007394	7394	8.22	Postprocessed Carrier Float	11/30/2012	11:37:31 AM	IE3.cor	1716	499067.123
1041309.088	1171323.117	317.139	006949	6949	7.72	Postprocessed Carrier Float	11/30/2012	11:37:33 AM	IE3.cor	1716	499069.135
1041309	1171323.253	317.156	006847	6847	7.61	Postprocessed Carrier Float	11/30/2012	11:37:35 AM	IE3.cor	1716	499071.192
1041309.277	1171323.238	317.107	007087	7087	7.87	Postprocessed Carrier Float	11/30/2012	11:37:37 AM	IE3.cor	1716	499073.064
1041309.373	1171323.324	317.155	006855	6855	7.62	Postprocessed Carrier Float	11/30/2012	11:37:39 AM	IE3.cor	1716	499075.213
1041309.36	1171323.307	317.175	006833	6833	7.59	Postprocessed Carrier Float	11/30/2012	11:37:41 AM	IE3.cor	1716	499077.126
1041309.39	1171323.284	317.165	007859	7859	8.73	Postprocessed Carrier Float	11/30/2012	11:37:43 AM	IE3.cor	1716	499079.116
1041309.327	1171323.236	317.211	006453	6453	7.17	Postprocessed Carrier Float	11/30/2012	11:37:45 AM	IE3.cor	1716	499081.133
1041309.298	1171323.17	317.235	007123	7123	7.91	Postprocessed Carrier Float	11/30/2012	11:37:47 AM	IE3.cor	1716	499083.183
1041309.38	1171323.18	317.199	008072	8072	8.97	Postprocessed Carrier Float	11/30/2012	11:37:49 AM	IE3.cor	1716	499085.162
1041309.464	1171323.151	317.204	007134	7134	7.93	Postprocessed Carrier Float	11/30/2012	11:37:51 AM	IE3.cor	1716	499087.128
1041309.379	1171323.147	317.175	007526	7526	8.36	Postprocessed Carrier Float	11/30/2012	11:37:53 AM	IE3.cor	1716	499089.092
1041309.374	1171323.132	317.132	006957	6957	7.73	Postprocessed Carrier Float	11/30/2012	11:37:55 AM	IE3.cor	1716	499091.118
1041309.008	1171323.185	317.215	007132	7132	7.92	Postprocessed Carrier Float	11/30/2012	11:37:57 AM	IE3.cor	1716	499093.108
1041308.991	1171323.061	317.177	006633	6633	7.37	Postprocessed Carrier Float	11/30/2012	11:37:59 AM	IE3.cor	1716	499095.12
1041309.003	1171323.007	317.144	006474	6474	7.19	Postprocessed Carrier Float	11/30/2012	11:38:01 AM	IE3.cor	1716	499097.126
1041309.058	1171322.975	317.078	005770	5770	6.41	Postprocessed Carrier Float	11/30/2012	11:38:03 AM	IE3.cor	1716	499099.075
1041309.062	1171322.972	317.078	007612	7612	8.46	Postprocessed Carrier Float	11/30/2012	11:38:05 AM	IE3.cor	1716	499101.15
1041309.072	1171322.994	317.03	006265	6265	6.96	Postprocessed Carrier Float	11/30/2012	11:38:07 AM	IE3.cor	1716	499103.16
1041309.036	1171323.027	317.08	006466	6466	7.18	Postprocessed Carrier Float	11/30/2012	11:38:09 AM	IE3.cor	1716	499105.118

Easting	Northing	Elevation	Text	Rad cpm	uR/hr	Corr Type	GPS Date	GPS Time	Datafile	GPS Week	GPS Second
1041309.033	1171323.085	317.079	006254	6254	6.95	Postprocessed Carrier Float	11/30/2012	11:38:11 AM	IE3.cor	1716	499107.168
1041309.023	1171323.109	317.058	006135	6135	6.82	Postprocessed Carrier Float	11/30/2012	11:38:13 AM	IE3.cor	1716	499109.217
1041309.027	1171323.082	317.084	007058	7058	7.84	Postprocessed Carrier Float	11/30/2012	11:38:15 AM	IE3.cor	1716	499111.121
1041309.01	1171323.113	317.076	006748	6748	7.50	Postprocessed Carrier Float	11/30/2012	11:38:17 AM	IE3.cor	1716	499113.269
1041308.997	1171323.142	317.094	006144	6144	6.83	Postprocessed Carrier Float	11/30/2012	11:38:19 AM	IE3.cor	1716	499115.114
1041308.978	1171323.237	317.112	006354	6354	7.06	Postprocessed Carrier Float	11/30/2012	11:38:21 AM	IE3.cor	1716	499117.261
1041308.988	1171323.268	317.121	006832	6832	7.59	Postprocessed Carrier Float	11/30/2012	11:38:23 AM	IE3.cor	1716	499119.225
1041309.051	1171323.198	317.109	006134	6134	6.82	Postprocessed Carrier Float	11/30/2012	11:38:25 AM	IE3.cor	1716	499121.138
1041309.066	1171323.181	317.122	007643	7643	8.49	Postprocessed Carrier Float	11/30/2012	11:38:27 AM	IE3.cor	1716	499123.209
1041309.094	1171323.14	317.146	007017	7017	7.80	Postprocessed Carrier Float	11/30/2012	11:38:29 AM	IE3.cor	1716	499125.123
1041309.109	1171323.008	317.087	007481	7481	8.31	Postprocessed Carrier Float	11/30/2012	11:38:31 AM	IE3.cor	1716	499127.218
1041309.105	1171323.03	317.059	006460	6460	7.18	Postprocessed Carrier Float	11/30/2012	11:38:33 AM	IE3.cor	1716	499129.104
1041309.096	1171323.017	317.022	006958	6958	7.73	Postprocessed Carrier Float	11/30/2012	11:38:35 AM	IE3.cor	1716	499131.138
1041309.022	1171322.975	316.99	006825	6825	7.58	Postprocessed Carrier Float	11/30/2012	11:38:37 AM	IE3.cor	1716	499133.073
1041309.021	1171322.842	316.994	006284	6284	6.98	Postprocessed Carrier Float	11/30/2012	11:38:39 AM	IE3.cor	1716	499135.17
1041309.051	1171322.874	317.026	006681	6681	7.42	Postprocessed Carrier Float	11/30/2012	11:38:41 AM	IE3.cor	1716	499137.097
1041309.093	1171322.901	317.05	006380	6380	7.09	Postprocessed Carrier Float	11/30/2012	11:38:43 AM	IE3.cor	1716	499139.114
1041309.116	1171322.898	317.02	007156	7156	7.95	Postprocessed Carrier Float	11/30/2012	11:38:45 AM	IE3.cor	1716	499141.106
1041309.06	1171322.933	316.988	006559	6559	7.29	Postprocessed Carrier Float	11/30/2012	11:38:47 AM	IE3.cor	1716	499143.149
1041309.032	1171322.868	317.053	006761	6761	7.51	Postprocessed Carrier Float	11/30/2012	11:38:49 AM	IE3.cor	1716	499145.127
1041309.077	1171322.928	317.089	006647	6647	7.39	Postprocessed Carrier Float	11/30/2012	11:38:51 AM	IE3.cor	1716	499147.217
1041309.169	1171322.945	317.113	006175	6175	6.86	Postprocessed Carrier Float	11/30/2012	11:38:53 AM	IE3.cor	1716	499149.148
1041309.238	1171322.958	317.022	006851	6851	7.61	Postprocessed Carrier Float	11/30/2012	11:38:55 AM	IE3.cor	1716	499151.129
1041309.221	1171322.946	316.999	006548	6548	7.28	Postprocessed Carrier Float	11/30/2012	11:38:57 AM	IE3.cor	1716	499153.184
1041309.643	1171323.045	317.015	006805	6805	7.56	Postprocessed Carrier Float	11/30/2012	11:38:59 AM	IE3.cor	1716	499155.115
1041309.578	1171323.116	317.159	005929	5929	6.59	Postprocessed Carrier Float	11/30/2012	11:39:05 AM	IE3.cor	1716	499161.13
1041290.907	1171239.304	314.519	009597	9597	10.66	Real-time SBAS Corrected	11/30/2012	8:04:24 AM	IE7.cor	1716	486280.579
1041291.068	1171238.476	313.413	009307	9307	10.34	Postprocessed Carrier Float	11/30/2012	8:04:26 AM	IE7.cor	1716	486282.58
1041291.07	1171238.412	313.395	009289	9289	10.32	Postprocessed Carrier Float	11/30/2012	8:04:28 AM	IE7.cor	1716	486284.487
1041291.065	1171238.493	313.398	009025	9025	10.03	Postprocessed Carrier Float	11/30/2012	8:04:30 AM	IE7.cor	1716	486286.793
1041291.121	1171238.44	313.475	008184	8184	9.09	Postprocessed Carrier Float	11/30/2012	8:04:32 AM	IE7.cor	1716	486288.779
1041291.366	1171238.276	313.516	008814	8814	9.79	Postprocessed Carrier Float	11/30/2012	8:04:34 AM	IE7.cor	1716	486290.785
1041291.414	1171238.329	313.428	008966	8966	9.96	Postprocessed Carrier Float	11/30/2012	8:04:36 AM	IE7.cor	1716	486292.723
1041291.371	1171238.324	313.439	007902	7902	8.78	Postprocessed Carrier Float	11/30/2012	8:04:38 AM	IE7.cor	1716	486294.799
1041291.021	1171238.064	313.673	008901	8901	9.89	Postprocessed Carrier Float	11/30/2012	8:04:40 AM	IE7.cor	1716	486296.779
1041288.752	1171236.404	313.416	008656	8656	9.62	Postprocessed Carrier Float	11/30/2012	8:04:42 AM	IE7.cor	1716	486298.757
1041288.515	1171236.454	313.454	008438	8438	9.38	Postprocessed Carrier Float	11/30/2012	8:04:44 AM	IE7.cor	1716	486300.794
1041288.436	1171236.42	313.513	008882	8882	9.87	Postprocessed Carrier Float	11/30/2012	8:04:46 AM	IE7.cor	1716	486302.877
1041288.436	1171236.46	313.503	008400	8400	9.33	Postprocessed Carrier Float	11/30/2012	8:04:48 AM	IE7.cor	1716	486304.768

Easting	Northing	Elevation	Text	Rad cpm	uR/hr	Corr Type	GPS Date	GPS Time	Datafile	GPS Week	GPS Second
1041288.393	1171236.48	313.462	008752	8752	9.72	Postprocessed Carrier Float	11/30/2012	8:04:50 AM	IE7.cor	1716	486306.768
1041288.357	1171236.439	313.488	008452	8452	9.39	Postprocessed Carrier Float	11/30/2012	8:04:52 AM	IE7.cor	1716	486308.868
1041288.364	1171236.445	313.53	007645	7645	8.49	Postprocessed Carrier Float	11/30/2012	8:04:54 AM	IE7.cor	1716	486310.879
1041288.358	1171236.491	313.485	008315	8315	9.24	Postprocessed Carrier Float	11/30/2012	8:04:56 AM	IE7.cor	1716	486312.799
1041288.354	1171236.458	313.52	009497	9497	10.55	Postprocessed Carrier Float	11/30/2012	8:04:58 AM	IE7.cor	1716	486314.787
1041288.343	1171236.471	313.499	009661	9661	10.73	Postprocessed Carrier Float	11/30/2012	8:05:00 AM	IE7.cor	1716	486316.762
1041288.353	1171236.42	313.543	008711	8711	9.68	Postprocessed Carrier Float	11/30/2012	8:05:02 AM	IE7.cor	1716	486318.805
1041288.378	1171236.403	313.504	009237	9237	10.26	Postprocessed Carrier Float	11/30/2012	8:05:04 AM	IE7.cor	1716	486320.753
1041288.457	1171236.398	313.507	009007	9007	10.01	Postprocessed Carrier Float	11/30/2012	8:05:06 AM	IE7.cor	1716	486322.798
1041288.447	1171236.46	313.443	007612	7612	8.46	Postprocessed Carrier Float	11/30/2012	8:05:08 AM	IE7.cor	1716	486324.83
1041288.459	1171236.432	313.429	009176	9176	10.20	Postprocessed Carrier Float	11/30/2012	8:05:10 AM	IE7.cor	1716	486326.837
1041288.496	1171236.423	313.453	008373	8373	9.30	Postprocessed Carrier Float	11/30/2012	8:05:12 AM	IE7.cor	1716	486328.833
1041288.542	1171236.433	313.444	008578	8578	9.53	Postprocessed Carrier Float	11/30/2012	8:05:14 AM	IE7.cor	1716	486330.735
1041288.587	1171236.395	313.465	008411	8411	9.35	Postprocessed Carrier Float	11/30/2012	8:05:16 AM	IE7.cor	1716	486332.749
1041288.394	1171236.193	313.499	008828	8828	9.81	Postprocessed Carrier Float	11/30/2012	8:05:18 AM	IE7.cor	1716	486334.765
1041288.374	1171236.242	313.548	009709	9709	10.79	Postprocessed Carrier Float	11/30/2012	8:05:20 AM	IE7.cor	1716	486336.757
1041288.384	1171236.29	313.525	008654	8654	9.62	Postprocessed Carrier Float	11/30/2012	8:05:22 AM	IE7.cor	1716	486338.814
1041288.391	1171236.264	313.524	008573	8573	9.53	Postprocessed Carrier Float	11/30/2012	8:05:24 AM	IE7.cor	1716	486340.649
1041288.358	1171236.223	313.501	007706	7706	8.56	Postprocessed Carrier Float	11/30/2012	8:05:26 AM	IE7.cor	1716	486342.641
1041288.343	1171236.187	313.446	010231	10231	11.37	Postprocessed Carrier Float	11/30/2012	8:05:28 AM	IE7.cor	1716	486344.659
1041288.319	1171236.179	313.475	008709	8709	9.68	Postprocessed Carrier Float	11/30/2012	8:05:30 AM	IE7.cor	1716	486346.793
1041288.321	1171236.142	313.458	007699	7699	8.55	Postprocessed Carrier Float	11/30/2012	8:05:32 AM	IE7.cor	1716	486348.704
1041288.332	1171236.163	313.419	008348	8348	9.28	Postprocessed Carrier Float	11/30/2012	8:05:34 AM	IE7.cor	1716	486350.714
1041288.326	1171236.161	313.436	008351	8351	9.28	Postprocessed Carrier Float	11/30/2012	8:05:36 AM	IE7.cor	1716	486352.774
1041288.327	1171236.158	313.398	008509	8509	9.45	Postprocessed Carrier Float	11/30/2012	8:05:38 AM	IE7.cor	1716	486354.696
1041288.345	1171236.145	313.395	007755	7755	8.62	Postprocessed Carrier Float	11/30/2012	8:05:42 AM	IE7.cor	1716	486358.826
1041288.38	1171236.14	313.391	008697	8697	9.66	Postprocessed Carrier Float	11/30/2012	8:05:44 AM	IE7.cor	1716	486360.862
1041288.341	1171236.115	313.412	007428	7428	8.25	Postprocessed Carrier Float	11/30/2012	8:05:46 AM	IE7.cor	1716	486362.836
1041268.224	1171172.707	312.821	009136	9136	10.15	Postprocessed Carrier Float	11/30/2012	8:02:38 AM	IE8-1130.cor	1716	486174.723
1041268.189	1171172.735	312.736	009885	9885	10.98	Postprocessed Carrier Float	11/30/2012	8:02:40 AM	IE8-1130.cor	1716	486176.759
1041268.201	1171172.743	312.681	009580	9580	10.64	Postprocessed Carrier Float	11/30/2012	8:02:42 AM	IE8-1130.cor	1716	486178.693
1041268.173	1171172.669	312.632	009163	9163	10.18	Postprocessed Carrier Float	11/30/2012	8:02:44 AM	IE8-1130.cor	1716	486180.689
1041268.194	1171172.805	312.684	009430	9430	10.48	Postprocessed Carrier Float	11/30/2012	8:02:46 AM	IE8-1130.cor	1716	486182.7
1041268.14	1171172.758	312.737	008876	8876	9.86	Postprocessed Carrier Float	11/30/2012	8:02:48 AM	IE8-1130.cor	1716	486184.685
1041268.25	1171172.776	312.764	009307	9307	10.34	Postprocessed Carrier Float	11/30/2012	8:02:50 AM	IE8-1130.cor	1716	486186.824
1041268.199	1171172.751	312.793	009686	9686	10.76	Postprocessed Carrier Float	11/30/2012	8:02:52 AM	IE8-1130.cor	1716	486188.772
1041268.376	1171172.54	312.773	009530	9530	10.59	Postprocessed Carrier Float	11/30/2012	8:02:54 AM	IE8-1130.cor	1716	486190.703
1041268.472	1171172.55	312.788	008583	8583	9.54	Postprocessed Carrier Float	11/30/2012	8:02:56 AM	IE8-1130.cor	1716	486192.706
1041268.488	1171172.666	312.785	009723	9723	10.80	Postprocessed Carrier Float	11/30/2012	8:02:58 AM	IE8-1130.cor	1716	486194.671

Easting	Northing	Elevation	Text	Rad cpm	uR/hr	Corr Type	GPS Date	GPS Time	Datafile	GPS Week	GPS Second
1041267.368	1171171.415	313.083	011235	11235	12.48	Postprocessed Carrier Float	11/30/2012	8:03:00 AM	IE8-1130.cor	1716	486196.803
1041264.759	1171166.823	313.027	009447	9447	10.50	Postprocessed Carrier Float	11/30/2012	8:03:02 AM	IE8-1130.cor	1716	486198.787
1041264.212	1171162.694	312.765	009118	9118	10.13	Postprocessed Carrier Float	11/30/2012	8:03:04 AM	IE8-1130.cor	1716	486200.722
1041264.497	1171162.655	312.697	008392	8392	9.32	Postprocessed Carrier Float	11/30/2012	8:03:06 AM	IE8-1130.cor	1716	486202.727
1041264.454	1171162.679	312.576	009217	9217	10.24	Postprocessed Carrier Float	11/30/2012	8:03:08 AM	IE8-1130.cor	1716	486204.763
1041264.492	1171162.683	312.523	009321	9321	10.36	Postprocessed Carrier Float	11/30/2012	8:03:10 AM	IE8-1130.cor	1716	486206.807
1041264.541	1171162.632	312.621	009762	9762	10.85	Postprocessed Carrier Float	11/30/2012	8:03:12 AM	IE8-1130.cor	1716	486208.797
1041264.492	1171162.602	312.556	008290	8290	9.21	Postprocessed Carrier Float	11/30/2012	8:03:14 AM	IE8-1130.cor	1716	486210.826
1041264.51	1171162.635	312.591	008685	8685	9.65	Postprocessed Carrier Float	11/30/2012	8:03:16 AM	IE8-1130.cor	1716	486212.791
1041264.463	1171162.621	312.593	009235	9235	10.26	Postprocessed Carrier Float	11/30/2012	8:03:18 AM	IE8-1130.cor	1716	486214.774
1041264.433	1171162.541	312.624	009967	9967	11.07	Postprocessed Carrier Float	11/30/2012	8:03:20 AM	IE8-1130.cor	1716	486216.694
1041264.163	1171162.058	312.579	009622	9622	10.69	Postprocessed Carrier Float	11/30/2012	8:03:22 AM	IE8-1130.cor	1716	486218.72
1041264.149	1171162.029	312.5	009211	9211	10.23	Postprocessed Carrier Float	11/30/2012	8:03:24 AM	IE8-1130.cor	1716	486220.823
1041264.16	1171162.165	312.5	009245	9245	10.27	Postprocessed Carrier Float	11/30/2012	8:03:26 AM	IE8-1130.cor	1716	486222.778
1041264.096	1171162.208	312.498	010680	10680	11.87	Postprocessed Carrier Float	11/30/2012	8:03:28 AM	IE8-1130.cor	1716	486224.784
1041264.129	1171162.232	312.557	009078	9078	10.09	Postprocessed Carrier Float	11/30/2012	8:03:30 AM	IE8-1130.cor	1716	486226.823
1041264.133	1171162.258	312.48	009489	9489	10.54	Postprocessed Carrier Float	11/30/2012	8:03:34 AM	IE8-1130.cor	1716	486230.339
1041264.16	1171162.235	312.582	009630	9630	10.70	Postprocessed Carrier Float	11/30/2012	8:03:36 AM	IE8-1130.cor	1716	486232.301
1040717.389	1172952.989	317.858	007000	7000	7.78	Postprocessed Code	11/7/2012	9:36:03 AM	M808P.cor	1713	318979.857
1040717.211	1172951.913	318.837	007155	7155	7.95	Postprocessed Carrier Float	11/7/2012	9:36:05 AM	M808P.cor	1713	318981.575
1040717.823	1172953	317.975	007487	7487	8.32	Postprocessed Code	11/7/2012	9:36:07 AM	M808P.cor	1713	318983.598
1040718.135	1172953.078	318.95	006936	6936	7.71	Postprocessed Code	11/7/2012	9:36:09 AM	M808P.cor	1713	318985.711
1040715.748	1172950.776	319.886	006738	6738	7.49	Postprocessed Carrier Float	11/7/2012	9:36:11 AM	M808P.cor	1713	318987.724
1040718.434	1172954.169	318.693	007195	7195	7.99	Postprocessed Code	11/7/2012	9:36:13 AM	M808P.cor	1713	318989.718
1040717.533	1172952.899	316.87	007001	7001	7.78	Postprocessed Code	11/7/2012	9:36:15 AM	M808P.cor	1713	318991.75
1040717.926	1172952.81	317.466	006717	6717	7.46	Postprocessed Code	11/7/2012	9:36:17 AM	M808P.cor	1713	318993.675
1040721.316	1172952.05	317.98	006494	6494	7.22	Postprocessed Code	11/7/2012	9:36:19 AM	M808P.cor	1713	318995.695
1040716.855	1172954.14	316.346	008478	8478	9.42	Postprocessed Code	11/7/2012	9:36:21 AM	M808P.cor	1713	318997.77
1040714.257	1172953.849	318.403	007621	7621	8.47	Postprocessed Code	11/7/2012	9:36:23 AM	M808P.cor	1713	318999.695
1040711.987	1172955.955	318.725	006953	6953	7.73	Postprocessed Code	11/7/2012	9:36:25 AM	M808P.cor	1713	319001.821
1040707.102	1172956.716	316.168	006906	6906	7.67	Postprocessed Code	11/7/2012	9:36:27 AM	M808P.cor	1713	319003.764
1040705.413	1172955.192	315.784	008243	8243	9.16	Postprocessed Code	11/7/2012	9:36:29 AM	M808P.cor	1713	319005.742
1040702.165	1172955.898	318.842	007756	7756	8.62	Postprocessed Code	11/7/2012	9:36:31 AM	M808P.cor	1713	319007.745
1040698.857	1172957.982	319.023	007152	7152	7.95	Postprocessed Code	11/7/2012	9:36:33 AM	M808P.cor	1713	319009.748
1040697.193	1172960.659	317.344	007435	7435	8.26	Postprocessed Code	11/7/2012	9:36:35 AM	M808P.cor	1713	319011.725
1040693.95	1172957.677	316.005	007284	7284	8.09	Postprocessed Code	11/7/2012	9:36:37 AM	M808P.cor	1713	319013.709
1040693.989	1172954.531	316.921	007350	7350	8.17	Postprocessed Code	11/7/2012	9:36:39 AM	M808P.cor	1713	319015.831
1040696.459	1172954.99	317.204	007251	7251	8.06	Postprocessed Code	11/7/2012	9:36:41 AM	M808P.cor	1713	319017.83
1040701.463	1172954.88	315.971	007051	7051	7.83	Postprocessed Code	11/7/2012	9:36:43 AM	M808P.cor	1713	319019.769

Easting	Northing	Elevation	Text	Rad cpm	uR/hr	Corr Type	GPS Date	GPS Time	Datafile	GPS Week	GPS Second
1040700.687	1172953.829	317.769	007407	7407	8.23	Postprocessed Code	11/7/2012	9:36:45 AM	M808P.cor	1713	319021.759
1040704.728	1172952.186	315.921	006976	6976	7.75	Postprocessed Code	11/7/2012	9:36:47 AM	M808P.cor	1713	319023.827
1040706.405	1172952.382	315.215	006928	6928	7.70	Postprocessed Code	11/7/2012	9:36:49 AM	M808P.cor	1713	319025.808
1040708.513	1172952.102	314.781	007945	7945	8.83	Postprocessed Code	11/7/2012	9:36:51 AM	M808P.cor	1713	319027.715
1040707.14	1172951.167	316.183	007135	7135	7.93	Postprocessed Code	11/7/2012	9:36:53 AM	M808P.cor	1713	319029.719
1040704.987	1172950.101	317.915	006359	6359	7.07	Postprocessed Code	11/7/2012	9:36:55 AM	M808P.cor	1713	319031.881
1040703.019	1172949.126	319.499	006858	6858	7.62	Postprocessed Code	11/7/2012	9:36:57 AM	M808P.cor	1713	319033.857
1040704.81	1172949.041	322.342	006743	6743	7.49	Postprocessed Code	11/7/2012	9:36:59 AM	M808P.cor	1713	319035.743
1040708.327	1172951.727	319.574	007035	7035	7.82	Postprocessed Code	11/7/2012	9:37:01 AM	M808P.cor	1713	319037.716
1040708.992	1172952.839	318.381	006706	6706	7.45	Postprocessed Code	11/7/2012	9:37:03 AM	M808P.cor	1713	319039.748
1040709.029	1172952.59	317.557	007387	7387	8.21	Postprocessed Code	11/7/2012	9:37:05 AM	M808P.cor	1713	319041.843
1040709.392	1172952.618	317.049	007219	7219	8.02	Postprocessed Code	11/7/2012	9:37:07 AM	M808P.cor	1713	319043.803
1040709.764	1172952.981	316.503	006623	6623	7.36	Postprocessed Code	11/7/2012	9:37:09 AM	M808P.cor	1713	319045.823
1040709.917	1172952.888	316.022	006265	6265	6.96	Postprocessed Code	11/7/2012	9:37:11 AM	M808P.cor	1713	319047.768
1040709.952	1172953.043	315.829	007474	7474	8.30	Postprocessed Code	11/7/2012	9:37:13 AM	M808P.cor	1713	319049.78
1040708.854	1172951.974	316.244	007278	7278	8.09	Postprocessed Code	11/7/2012	9:37:15 AM	M808P.cor	1713	319051.751
1040709.67	1172952.331	316.768	007328	7328	8.14	Postprocessed Code	11/7/2012	9:37:17 AM	M808P.cor	1713	319053.761
1040714.204	1172952.145	318.033	007532	7532	8.37	Postprocessed Code	11/7/2012	9:37:19 AM	M808P.cor	1713	319055.787
1040717.504	1172951.752	318.037	007773	7773	8.64	Postprocessed Code	11/7/2012	9:37:21 AM	M808P.cor	1713	319057.787
1040718.029	1172953.343	319.279	006473	6473	7.19	Postprocessed Code	11/7/2012	9:37:23 AM	M808P.cor	1713	319059.841
1040719.072	1172952.357	318.1	006578	6578	7.31	Postprocessed Code	11/7/2012	9:37:25 AM	M808P.cor	1713	319061.856
1040721.327	1172950.085	318.476	006417	6417	7.13	Postprocessed Code	11/7/2012	9:37:27 AM	M808P.cor	1713	319063.806
1040724.021	1172949.679	318.815	006978	6978	7.75	Postprocessed Code	11/7/2012	9:37:29 AM	M808P.cor	1713	319065.794
1040721.01	1172951.533	319.961	007329	7329	8.14	Postprocessed Code	11/7/2012	9:37:31 AM	M808P.cor	1713	319067.798
1040719.103	1172950.204	322.854	006737	6737	7.49	Postprocessed Code	11/7/2012	9:37:33 AM	M808P.cor	1713	319069.832
1040721.869	1172948.573	322.27	007023	7023	7.80	Postprocessed Code	11/7/2012	9:37:35 AM	M808P.cor	1713	319071.793
1040719.734	1172950.568	319.205	006969	6969	7.74	Postprocessed Code	11/7/2012	9:37:37 AM	M808P.cor	1713	319073.783
1040718.57	1172948.673	319.898	007406	7406	8.23	Postprocessed Code	11/7/2012	9:37:39 AM	M808P.cor	1713	319075.803
1040717.927	1172947.85	321.831	006457	6457	7.17	Postprocessed Code	11/7/2012	9:37:41 AM	M808P.cor	1713	319077.758
1040713.949	1172948.016	321.607	006668	6668	7.41	Postprocessed Code	11/7/2012	9:37:43 AM	M808P.cor	1713	319079.77
1040710.562	1172953.839	319.537	007032	7032	7.81	Postprocessed Code	11/7/2012	9:37:45 AM	M808P.cor	1713	319081.732
1040710.001	1172953.073	317.765	007153	7153	7.95	Postprocessed Code	11/7/2012	9:37:47 AM	M808P.cor	1713	319083.734
1040710.27	1172951.235	317.472	007219	7219	8.02	Postprocessed Code	11/7/2012	9:37:49 AM	M808P.cor	1713	319085.713
1040708.684	1172951.59	316.728	007148	7148	7.94	Postprocessed Code	11/7/2012	9:37:51 AM	M808P.cor	1713	319087.754
1040709.97	1172953.882	318.536	007878	7878	8.75	Postprocessed Code	11/7/2012	9:37:53 AM	M808P.cor	1713	319089.799
1040709.897	1172953.757	318.064	007021	7021	7.80	Postprocessed Code	11/7/2012	9:37:55 AM	M808P.cor	1713	319091.766
1040709.878	1172948.788	316.211	006862	6862	7.62	Postprocessed Code	11/7/2012	9:37:57 AM	M808P.cor	1713	319093.755
1040708.577	1172948.733	314.737	007093	7093	7.88	Postprocessed Code	11/7/2012	9:37:59 AM	M808P.cor	1713	319095.783
1040706.724	1172950.223	316.497	006536	6536	7.26	Postprocessed Code	11/7/2012	9:38:01 AM	M808P.cor	1713	319097.695

Easting	Northing	Elevation	Text	Rad cpm	uR/hr	Corr Type	GPS Date	GPS Time	Datafile	GPS Week	GPS Second
1040703.554	1172951.148	316.248	006332	6332	7.04	Postprocessed Code	11/7/2012	9:38:03 AM	M808P.cor	1713	319099.709
1040702.227	1172953.136	313.599	006540	6540	7.27	Postprocessed Code	11/7/2012	9:38:05 AM	M808P.cor	1713	319101.77
1040697.934	1172952.945	314.584	006509	6509	7.23	Postprocessed Code	11/7/2012	9:38:07 AM	M808P.cor	1713	319103.782
1040694.368	1172950.341	312.861	006607	6607	7.34	Postprocessed Code	11/7/2012	9:38:09 AM	M808P.cor	1713	319105.805
1040696.493	1172947.96	312.866	006923	6923	7.69	Postprocessed Code	11/7/2012	9:38:11 AM	M808P.cor	1713	319107.748
1040696.971	1172948.366	312.749	007295	7295	8.11	Postprocessed Code	11/7/2012	9:38:13 AM	M808P.cor	1713	319109.786
1040697.097	1172948.853	312.739	007759	7759	8.62	Postprocessed Code	11/7/2012	9:38:15 AM	M808P.cor	1713	319111.737
1040696.538	1172949.424	313.445	007211	7211	8.01	Postprocessed Code	11/7/2012	9:38:17 AM	M808P.cor	1713	319113.754
1040696.866	1172948.986	313.448	007295	7295	8.11	Postprocessed Code	11/7/2012	9:38:19 AM	M808P.cor	1713	319115.797
1040696.767	1172952.66	313.771	008565	8565	9.52	Postprocessed Code	11/7/2012	9:38:21 AM	M808P.cor	1713	319117.854
1040699.958	1172951.081	312.148	007916	7916	8.80	Postprocessed Code	11/7/2012	9:38:23 AM	M808P.cor	1713	319119.842
1040700.374	1172950.582	314.159	006756	6756	7.51	Postprocessed Code	11/7/2012	9:38:25 AM	M808P.cor	1713	319121.773
1040701.928	1172947.556	316.124	006708	6708	7.45	Postprocessed Code	11/7/2012	9:38:27 AM	M808P.cor	1713	319123.775
1040709.859	1172945.025	315.257	006826	6826	7.58	Postprocessed Code	11/7/2012	9:38:29 AM	M808P.cor	1713	319125.799
1040705.912	1172945.484	314.39	006729	6729	7.48	Postprocessed Code	11/7/2012	9:38:31 AM	M808P.cor	1713	319127.819
1040711.717	1172943.691	315.935	009619	9619	10.69	Postprocessed Code	11/7/2012	9:38:33 AM	M808P.cor	1713	319129.758
1040715.184	1172942.212	320.386	007389	7389	8.21	Postprocessed Code	11/7/2012	9:38:35 AM	M808P.cor	1713	319131.803
1040709.371	1172943.907	319.428	007087	7087	7.87	Postprocessed Code	11/7/2012	9:38:37 AM	M808P.cor	1713	319133.776
1040709.74	1172944.209	317.966	009687	9687	10.76	Postprocessed Code	11/7/2012	9:38:39 AM	M808P.cor	1713	319135.927
1040709.855	1172943.983	317.809	007634	7634	8.48	Postprocessed Code	11/7/2012	9:38:41 AM	M808P.cor	1713	319137.903
1040710.044	1172943.969	317.761	007854	7854	8.73	Postprocessed Code	11/7/2012	9:38:43 AM	M808P.cor	1713	319139.776
1040710.235	1172944.041	317.698	008301	8301	9.22	Postprocessed Code	11/7/2012	9:38:45 AM	M808P.cor	1713	319141.7
1040710.444	1172944.18	317.651	009431	9431	10.48	Postprocessed Code	11/7/2012	9:38:47 AM	M808P.cor	1713	319143.689
1040708.711	1172943.895	315.906	007630	7630	8.48	Postprocessed Carrier Float	11/7/2012	9:38:49 AM	M808P.cor	1713	319145.794
1040708.925	1172943.511	316.449	006279	6279	6.98	Postprocessed Carrier Float	11/7/2012	9:38:51 AM	M808P.cor	1713	319147.74
1040708.618	1172943.995	316.481	006798	6798	7.55	Postprocessed Carrier Float	11/7/2012	9:38:53 AM	M808P.cor	1713	319149.772
1040709.044	1172944.23	316.933	006727	6727	7.47	Postprocessed Carrier Float	11/7/2012	9:38:55 AM	M808P.cor	1713	319151.716
1040709.58	1172944.344	317.592	006780	6780	7.53	Postprocessed Code	11/7/2012	9:38:57 AM	M808P.cor	1713	319153.689
1040711.884	1172944.817	318.892	007000	7000	7.78	Postprocessed Code	11/7/2012	9:38:59 AM	M808P.cor	1713	319155.75
1040712.134	1172943.93	318.58	007220	7220	8.02	Postprocessed Code	11/7/2012	9:39:01 AM	M808P.cor	1713	319157.793
1040710.182	1172941.929	311.4	006747	6747	7.50	Postprocessed Code	11/7/2012	9:39:03 AM	M808P.cor	1713	319159.821
1040711.054	1172940.641	310.356	007251	7251	8.06	Postprocessed Carrier Float	11/7/2012	9:39:05 AM	M808P.cor	1713	319161.833
1040711.039	1172940.136	308.349	006851	6851	7.61	Postprocessed Carrier Float	11/7/2012	9:39:07 AM	M808P.cor	1713	319163.767
1040708.35	1172943.138	316.117	006827	6827	7.59	Postprocessed Carrier Float	11/7/2012	9:39:09 AM	M808P.cor	1713	319165.695
1040712.109	1172942.856	314.115	007022	7022	7.80	Postprocessed Code	11/7/2012	9:39:11 AM	M808P.cor	1713	319167.739
1040713.012	1172941.586	314.471	007001	7001	7.78	Postprocessed Code	11/7/2012	9:39:13 AM	M808P.cor	1713	319169.721
1040713.765	1172941.867	316.545	007586	7586	8.43	Postprocessed Code	11/7/2012	9:39:15 AM	M808P.cor	1713	319171.765
1040718.206	1172942.518	314.622	007142	7142	7.94	Postprocessed Code	11/7/2012	9:39:17 AM	M808P.cor	1713	319173.753
1040714.882	1172946.92	316.191	007233	7233	8.04	Postprocessed Code	11/7/2012	9:39:19 AM	M808P.cor	1713	319175.816

Easting	Northing	Elevation	Text	Rad cpm	uR/hr	Corr Type	GPS Date	GPS Time	Datafile	GPS Week	GPS Second
1040712.36	1172945.286	318.131	006855	6855	7.62	Postprocessed Code	11/7/2012	9:39:21 AM	M808P.cor	1713	319177.804
1040713.395	1172946.161	318.415	006873	6873	7.64	Postprocessed Code	11/7/2012	9:39:23 AM	M808P.cor	1713	319179.855
1040716.606	1172944.704	315.975	007189	7189	7.99	Postprocessed Code	11/7/2012	9:39:25 AM	M808P.cor	1713	319181.771
1040716.973	1172945.146	317.409	007675	7675	8.53	Postprocessed Code	11/7/2012	9:39:27 AM	M808P.cor	1713	319183.817
1040719.342	1172946.972	315.425	007089	7089	7.88	Postprocessed Code	11/7/2012	9:39:29 AM	M808P.cor	1713	319185.781
1040720.561	1172946.443	318.596	007051	7051	7.83	Postprocessed Code	11/7/2012	9:39:31 AM	M808P.cor	1713	319187.856
1040719.283	1172947.339	318.151	006754	6754	7.50	Postprocessed Code	11/7/2012	9:39:33 AM	M808P.cor	1713	319189.822
1040721.451	1172945.606	320.11	006473	6473	7.19	Postprocessed Code	11/7/2012	9:39:35 AM	M808P.cor	1713	319191.789
1040724.807	1172943.865	319.844	006721	6721	7.47	Postprocessed Code	11/7/2012	9:39:37 AM	M808P.cor	1713	319193.755
1040724.794	1172944.352	317.525	006604	6604	7.34	Postprocessed Code	11/7/2012	9:39:39 AM	M808P.cor	1713	319195.777
1040723.131	1172947.733	318.95	006061	6061	6.73	Postprocessed Code	11/7/2012	9:39:41 AM	M808P.cor	1713	319197.85
1040721.875	1172948.871	316.694	006491	6491	7.21	Postprocessed Code	11/7/2012	9:39:43 AM	M808P.cor	1713	319199.854
1040719.119	1172947.609	313.875	006005	6005	6.67	Postprocessed Code	11/7/2012	9:39:45 AM	M808P.cor	1713	319201.809
1040715.33	1172947.248	315.305	006116	6116	6.80	Postprocessed Code	11/7/2012	9:39:47 AM	M808P.cor	1713	319203.799
1040715.339	1172944.553	315.1	005946	5946	6.61	Postprocessed Code	11/7/2012	9:39:49 AM	M808P.cor	1713	319205.851
1040712.154	1172945.185	317.68	005930	5930	6.59	Postprocessed Code	11/7/2012	9:39:51 AM	M808P.cor	1713	319207.808
1040709.511	1172945.723	318.408	006024	6024	6.69	Postprocessed Code	11/7/2012	9:39:53 AM	M808P.cor	1713	319209.795
1040709.82	1172947.032	318.637	006577	6577	7.31	Postprocessed Code	11/7/2012	9:39:55 AM	M808P.cor	1713	319211.784
1040707.852	1172947.42	316.38	006319	6319	7.02	Postprocessed Code	11/7/2012	9:39:57 AM	M808P.cor	1713	319213.776
1040705.448	1172948.03	316.818	006647	6647	7.39	Postprocessed Code	11/7/2012	9:39:59 AM	M808P.cor	1713	319215.819
1040705.649	1172947.351	316.845	006588	6588	7.32	Postprocessed Code	11/7/2012	9:40:01 AM	M808P.cor	1713	319217.814
1040702.725	1172945.108	316.272	007481	7481	8.31	Postprocessed Code	11/7/2012	9:40:03 AM	M808P.cor	1713	319219.829
1040701.459	1172944.543	316.444	007048	7048	7.83	Postprocessed Code	11/7/2012	9:40:05 AM	M808P.cor	1713	319221.833
1040698.034	1172944.852	316.382	007492	7492	8.32	Postprocessed Code	11/7/2012	9:40:07 AM	M808P.cor	1713	319223.785
1040697.515	1172943.859	315.066	007029	7029	7.81	Postprocessed Code	11/7/2012	9:40:09 AM	M808P.cor	1713	319225.78
1040698.38	1172944.079	315.016	006926	6926	7.70	Postprocessed Code	11/7/2012	9:40:11 AM	M808P.cor	1713	319227.839
1040695.956	1172944.059	315.059	007174	7174	7.97	Postprocessed Code	11/7/2012	9:40:13 AM	M808P.cor	1713	319229.825
1040694.359	1172944.222	314.394	006822	6822	7.58	Postprocessed Code	11/7/2012	9:40:15 AM	M808P.cor	1713	319231.791
1040692.506	1172942.476	314.68	006763	6763	7.51	Postprocessed Code	11/7/2012	9:40:17 AM	M808P.cor	1713	319233.794
1040694.258	1172941.19	314.48	006678	6678	7.42	Postprocessed Carrier Float	11/7/2012	9:40:19 AM	M808P.cor	1713	319235.813
1040691.948	1172937.557	313.015	010123	10123	11.25	Postprocessed Code	11/7/2012	9:40:21 AM	M808P.cor	1713	319237.801
1040697.651	1172937.261	314.488	008385	8385	9.32	Postprocessed Code	11/7/2012	9:40:23 AM	M808P.cor	1713	319239.823
1040698.68	1172937.544	314.1	007367	7367	8.19	Postprocessed Code	11/7/2012	9:40:25 AM	M808P.cor	1713	319241.81
1040700.843	1172937.233	318.784	006746	6746	7.50	Postprocessed Code	11/7/2012	9:40:27 AM	M808P.cor	1713	319243.819
1040707.338	1172938.854	318.986	006843	6843	7.60	Postprocessed Code	11/7/2012	9:40:29 AM	M808P.cor	1713	319245.799
1040710.861	1172939.756	316.451	006721	6721	7.47	Postprocessed Code	11/7/2012	9:40:31 AM	M808P.cor	1713	319247.826
1040712.482	1172940.03	317.42	006792	6792	7.55	Postprocessed Code	11/7/2012	9:40:33 AM	M808P.cor	1713	319249.825
1040715.894	1172939.431	318.086	006345	6345	7.05	Postprocessed Code	11/7/2012	9:40:35 AM	M808P.cor	1713	319251.842
1040715.801	1172937.936	319.073	006296	6296	7.00	Postprocessed Code	11/7/2012	9:40:37 AM	M808P.cor	1713	319253.849

Easting	Northing	Elevation	Text	Rad cpm	uR/hr	Corr Type	GPS Date	GPS Time	Datafile	GPS Week	GPS Second
1040717.81	1172937.047	317.692	006651	6651	7.39	Postprocessed Code	11/7/2012	9:40:39 AM	M808P.cor	1713	319255.773
1040718.877	1172940.933	317.977	006450	6450	7.17	Postprocessed Code	11/7/2012	9:40:41 AM	M808P.cor	1713	319257.72
1040715.122	1172943.318	320.494	007086	7086	7.87	Postprocessed Code	11/7/2012	9:40:43 AM	M808P.cor	1713	319259.828
1040714.332	1172945.209	322.93	006478	6478	7.20	Postprocessed Code	11/7/2012	9:40:45 AM	M808P.cor	1713	319261.779
1040715.641	1172943.52	319.741	007773	7773	8.64	Postprocessed Code	11/7/2012	9:40:47 AM	M808P.cor	1713	319263.76
1040714.848	1172943.371	321.375	007082	7082	7.87	Postprocessed Code	11/7/2012	9:40:49 AM	M808P.cor	1713	319265.825
1040713.403	1172939.296	319.263	007068	7068	7.85	Postprocessed Code	11/7/2012	9:40:51 AM	M808P.cor	1713	319267.771
1040710.38	1172940.941	320.285	007605	7605	8.45	Postprocessed Code	11/7/2012	9:40:53 AM	M808P.cor	1713	319269.801
1040707.561	1172938.636	319.067	007305	7305	8.12	Postprocessed Code	11/7/2012	9:40:55 AM	M808P.cor	1713	319271.779
1040704.821	1172939.085	319.305	006361	6361	7.07	Postprocessed Code	11/7/2012	9:40:57 AM	M808P.cor	1713	319273.717
1040701.23	1172938.835	318.641	006468	6468	7.19	Postprocessed Code	11/7/2012	9:40:59 AM	M808P.cor	1713	319275.812
1040698.7	1172938.719	317.211	007374	7374	8.19	Postprocessed Code	11/7/2012	9:41:01 AM	M808P.cor	1713	319277.737
1040696.353	1172936.171	316.868	007197	7197	8.00	Postprocessed Code	11/7/2012	9:41:03 AM	M808P.cor	1713	319279.777
1040697.076	1172935.608	316.968	006947	6947	7.72	Postprocessed Code	11/7/2012	9:41:05 AM	M808P.cor	1713	319281.758
1040694.237	1172938.294	319.853	008360	8360	9.29	Postprocessed Code	11/7/2012	9:41:07 AM	M808P.cor	1713	319283.706
1040695.129	1172935.217	318.958	007082	7082	7.87	Postprocessed Code	11/7/2012	9:41:09 AM	M808P.cor	1713	319285.79
1040697.329	1172930.345	322.144	007134	7134	7.93	Postprocessed Code	11/7/2012	9:41:11 AM	M808P.cor	1713	319287.839
1040700.006	1172928.141	321.1	006889	6889	7.65	Postprocessed Code	11/7/2012	9:41:13 AM	M808P.cor	1713	319289.839
1040701.74	1172927.332	319.533	007199	7199	8.00	Postprocessed Code	11/7/2012	9:41:15 AM	M808P.cor	1713	319291.829
1040701.711	1172929.692	318.283	006850	6850	7.61	Postprocessed Code	11/7/2012	9:41:17 AM	M808P.cor	1713	319293.858
1040702.169	1172929.421	318.128	007167	7167	7.96	Postprocessed Code	11/7/2012	9:41:19 AM	M808P.cor	1713	319295.736
1040701.169	1172929.126	315.728	007620	7620	8.47	Postprocessed Code	11/7/2012	9:41:21 AM	M808P.cor	1713	319297.763
1040700.344	1172931.654	316.921	006566	6566	7.30	Postprocessed Code	11/7/2012	9:41:23 AM	M808P.cor	1713	319299.714
1040697.693	1172932.585	317.153	007109	7109	7.90	Postprocessed Code	11/7/2012	9:41:25 AM	M808P.cor	1713	319301.802
1040694.079	1172932.193	320.391	007126	7126	7.92	Postprocessed Code	11/7/2012	9:41:27 AM	M808P.cor	1713	319303.762
1040695.3	1172928.716	320.227	006778	6778	7.53	Postprocessed Code	11/7/2012	9:41:29 AM	M808P.cor	1713	319305.775
1040694.88	1172928.925	319.961	006716	6716	7.46	Postprocessed Code	11/7/2012	9:41:31 AM	M808P.cor	1713	319307.761
1040694.561	1172929.688	320.538	007490	7490	8.32	Postprocessed Code	11/7/2012	9:41:33 AM	M808P.cor	1713	319309.763
1040694.329	1172927.444	318.616	007203	7203	8.00	Postprocessed Code	11/7/2012	9:41:35 AM	M808P.cor	1713	319311.689
1040695.548	1172926.81	317.946	008946	8946	9.94	Postprocessed Code	11/7/2012	9:41:37 AM	M808P.cor	1713	319313.713
1040697.49	1172925.156	319.326	007556	7556	8.40	Postprocessed Code	11/7/2012	9:41:39 AM	M808P.cor	1713	319315.826
1040700.449	1172923.248	319.702	007332	7332	8.15	Postprocessed Code	11/7/2012	9:41:41 AM	M808P.cor	1713	319317.764
1040701.399	1172925.454	320.213	006942	6942	7.71	Postprocessed Code	11/7/2012	9:41:43 AM	M808P.cor	1713	319319.811
1040699.441	1172925.881	320.322	006576	6576	7.31	Postprocessed Code	11/7/2012	9:41:45 AM	M808P.cor	1713	319321.802
1040699.92	1172926.746	319.852	006607	6607	7.34	Postprocessed Code	11/7/2012	9:41:47 AM	M808P.cor	1713	319323.838
1040698.689	1172923.888	318.836	007159	7159	7.95	Postprocessed Code	11/7/2012	9:41:49 AM	M808P.cor	1713	319325.834
1040699.755	1172922.382	320.374	006756	6756	7.51	Postprocessed Code	11/7/2012	9:41:51 AM	M808P.cor	1713	319327.786
1040703.295	1172917.805	310.502	007597	7597	8.44	Postprocessed Code	11/7/2012	9:41:53 AM	M808P.cor	1713	319329.824
1040700.524	1172919.872	310.757	006647	6647	7.39	Postprocessed Carrier Float	11/7/2012	9:41:55 AM	M808P.cor	1713	319331.786

Easting	Northing	Elevation	Text	Rad cpm	uR/hr	Corr Type	GPS Date	GPS Time	Datafile	GPS Week	GPS Second
1040700.639	1172921.161	317.128	006963	6963	7.74	Postprocessed Code	11/7/2012	9:41:57 AM	M808P.cor	1713	319333.818
1040701.326	1172923.326	317.474	006858	6858	7.62	Postprocessed Code	11/7/2012	9:41:59 AM	M808P.cor	1713	319335.775
1040699.949	1172923.126	316.56	006845	6845	7.61	Postprocessed Code	11/7/2012	9:42:01 AM	M808P.cor	1713	319337.773
1040697.647	1172925.026	317.734	007054	7054	7.84	Postprocessed Code	11/7/2012	9:42:03 AM	M808P.cor	1713	319339.768
1040694.457	1172923.6	317.448	007590	7590	8.43	Postprocessed Code	11/7/2012	9:42:05 AM	M808P.cor	1713	319341.738
1040694.852	1172916.534	316.664	007255	7255	8.06	Postprocessed Code	11/7/2012	9:42:07 AM	M808P.cor	1713	319343.806
1040700.048	1172917.671	315.182	006815	6815	7.57	Postprocessed Code	11/7/2012	9:42:09 AM	M808P.cor	1713	319345.745
1040702.732	1172917.459	317.389	008419	8419	9.35	Postprocessed Code	11/7/2012	9:42:11 AM	M808P.cor	1713	319347.728
1040699.148	1172915.777	314.993	007712	7712	8.57	Postprocessed Code	11/7/2012	9:42:13 AM	M808P.cor	1713	319349.852
1040698.899	1172915.448	312.755	007620	7620	8.47	Postprocessed Code	11/7/2012	9:42:15 AM	M808P.cor	1713	319351.723
1040698.955	1172915.598	311.635	006929	6929	7.70	Postprocessed Code	11/7/2012	9:42:17 AM	M808P.cor	1713	319353.702
1040696.901	1172918.398	310.227	007316	7316	8.13	Postprocessed Code	11/7/2012	9:42:19 AM	M808P.cor	1713	319355.787
1040694.86	1172919.601	310.8	007275	7275	8.08	Postprocessed Code	11/7/2012	9:42:21 AM	M808P.cor	1713	319357.704
1040693.329	1172916.724	311.946	007378	7378	8.20	Postprocessed Code	11/7/2012	9:42:23 AM	M808P.cor	1713	319359.749
1040699.322	1172913.25	313.103	007402	7402	8.22	Postprocessed Code	11/7/2012	9:42:25 AM	M808P.cor	1713	319361.728
1040702.729	1172915.545	312.418	007751	7751	8.61	Postprocessed Code	11/7/2012	9:42:27 AM	M808P.cor	1713	319363.731
1040699.785	1172916.124	313.758	007436	7436	8.26	Postprocessed Code	11/7/2012	9:42:29 AM	M808P.cor	1713	319365.82
1040697.301	1172916.021	314.147	007357	7357	8.17	Postprocessed Code	11/7/2012	9:42:31 AM	M808P.cor	1713	319367.801
1040696.898	1172912.633	313.161	006268	6268	6.96	Postprocessed Code	11/7/2012	9:42:33 AM	M808P.cor	1713	319369.772
1040696.975	1172912.16	312.539	006659	6659	7.40	Postprocessed Code	11/7/2012	9:42:35 AM	M808P.cor	1713	319371.725
1040697.33	1172911.772	312.087	007381	7381	8.20	Postprocessed Code	11/7/2012	9:42:37 AM	M808P.cor	1713	319373.787
1040699.29	1172912.699	312.197	007037	7037	7.82	Postprocessed Code	11/7/2012	9:42:39 AM	M808P.cor	1713	319375.793
1040703.283	1172912.54	311.138	006871	6871	7.63	Postprocessed Code	11/7/2012	9:42:41 AM	M808P.cor	1713	319377.776
1040704.643	1172910.714	305.077	007249	7249	8.05	Postprocessed Carrier Float	11/7/2012	9:42:43 AM	M808P.cor	1713	319379.753
1040709.802	1172913.566	309.143	007396	7396	8.22	Postprocessed Carrier Float	11/7/2012	9:42:45 AM	M808P.cor	1713	319381.786
1040709.71	1172912.087	307.594	007680	7680	8.53	Postprocessed Code	11/7/2012	9:42:47 AM	M808P.cor	1713	319383.74
1040716.929	1172911.616	306.521	008328	8328	9.25	Postprocessed Code	11/7/2012	9:42:49 AM	M808P.cor	1713	319385.764
1040719.804	1172912.215	306.847	007451	7451	8.28	Postprocessed Code	11/7/2012	9:42:51 AM	M808P.cor	1713	319387.843
1040722.239	1172911.098	307.256	006844	6844	7.60	Postprocessed Code	11/7/2012	9:42:53 AM	M808P.cor	1713	319389.851
1040724.779	1172909.242	308.251	006899	6899	7.67	Postprocessed Code	11/7/2012	9:42:55 AM	M808P.cor	1713	319391.767
1040727.477	1172911.151	309.688	006739	6739	7.49	Postprocessed Code	11/7/2012	9:42:57 AM	M808P.cor	1713	319393.844
1040731.087	1172911.385	308.935	007332	7332	8.15	Postprocessed Carrier Float	11/7/2012	9:42:59 AM	M808P.cor	1713	319395.765
1040736.313	1172910.3	308.328	006906	6906	7.67	Postprocessed Carrier Float	11/7/2012	9:43:01 AM	M808P.cor	1713	319397.827
1040740.783	1172911.428	308.317	006527	6527	7.25	Postprocessed Carrier Float	11/7/2012	9:43:03 AM	M808P.cor	1713	319399.785
1040741.482	1172909.188	308.048	006915	6915	7.68	Postprocessed Code	11/7/2012	9:43:05 AM	M808P.cor	1713	319401.755
1040741.057	1172912.023	309.086	007669	7669	8.52	Postprocessed Code	11/7/2012	9:43:07 AM	M808P.cor	1713	319403.852
1040739.66	1172911.963	312.594	007573	7573	8.41	Postprocessed Code	11/7/2012	9:43:09 AM	M808P.cor	1713	319405.744
1040736.175	1172909.929	315.292	007014	7014	7.79	Postprocessed Code	11/7/2012	9:43:11 AM	M808P.cor	1713	319407.744
1040732.304	1172908.252	313.283	007383	7383	8.20	Postprocessed Code	11/7/2012	9:43:13 AM	M808P.cor	1713	319409.757

Easting	Northing	Elevation	Text	Rad cpm	uR/hr	Corr Type	GPS Date	GPS Time	Datafile	GPS Week	GPS Second
1040731.593	1172910.409	316.364	006766	6766	7.52	Postprocessed Code	11/7/2012	9:43:15 AM	M808P.cor	1713	319411.86
1040729.384	1172908.719	315.343	006757	6757	7.51	Postprocessed Code	11/7/2012	9:43:17 AM	M808P.cor	1713	319413.815
1040728.184	1172908.674	315.809	007171	7171	7.97	Postprocessed Code	11/7/2012	9:43:19 AM	M808P.cor	1713	319415.844
1040725.23	1172910.379	317.47	008532	8532	9.48	Postprocessed Code	11/7/2012	9:43:21 AM	M808P.cor	1713	319417.785
1040718.995	1172908.974	316.157	008071	8071	8.97	Postprocessed Code	11/7/2012	9:43:23 AM	M808P.cor	1713	319419.857
1040719.939	1172910.242	315.831	007234	7234	8.04	Postprocessed Code	11/7/2012	9:43:25 AM	M808P.cor	1713	319421.868
1040717.57	1172911.985	315.803	007164	7164	7.96	Postprocessed Code	11/7/2012	9:43:27 AM	M808P.cor	1713	319423.779
1040713.026	1172912.294	314.779	008474	8474	9.42	Postprocessed Code	11/7/2012	9:43:29 AM	M808P.cor	1713	319425.846
1040708.9	1172912.638	317.028	007737	7737	8.60	Postprocessed Code	11/7/2012	9:43:31 AM	M808P.cor	1713	319427.865
1040707.266	1172912.181	318.043	006864	6864	7.63	Postprocessed Code	11/7/2012	9:43:33 AM	M808P.cor	1713	319429.774
1040705.093	1172910.248	315.621	006828	6828	7.59	Postprocessed Code	11/7/2012	9:43:35 AM	M808P.cor	1713	319431.835
1040708.391	1172910.412	316.761	007880	7880	8.76	Postprocessed Code	11/7/2012	9:43:37 AM	M808P.cor	1713	319433.865
1040709.858	1172913.985	315.538	008070	8070	8.97	Postprocessed Code	11/7/2012	9:43:39 AM	M808P.cor	1713	319435.754
1040711.41	1172916.589	312.664	007891	7891	8.77	Postprocessed Code	11/7/2012	9:43:41 AM	M808P.cor	1713	319437.812
1040706.746	1172917.664	312.552	007168	7168	7.96	Postprocessed Code	11/7/2012	9:43:43 AM	M808P.cor	1713	319439.791
1040707.084	1172917.625	310.517	007032	7032	7.81	Postprocessed Code	11/7/2012	9:43:45 AM	M808P.cor	1713	319441.844
1040706.58	1172916.398	310.211	007123	7123	7.91	Postprocessed Code	11/7/2012	9:43:47 AM	M808P.cor	1713	319443.815
1040707.309	1172915.531	310.435	006819	6819	7.58	Postprocessed Code	11/7/2012	9:43:49 AM	M808P.cor	1713	319445.732
1040706.414	1172921.037	312.352	006810	6810	7.57	Postprocessed Code	11/7/2012	9:43:51 AM	M808P.cor	1713	319447.749
1040705.046	1172923.08	311.988	006635	6635	7.37	Postprocessed Code	11/7/2012	9:43:53 AM	M808P.cor	1713	319449.785
1040702.793	1172925.182	315.72	006573	6573	7.30	Postprocessed Code	11/7/2012	9:43:55 AM	M808P.cor	1713	319451.796
1040703.802	1172925.113	314.551	007036	7036	7.82	Postprocessed Code	11/7/2012	9:43:57 AM	M808P.cor	1713	319453.785
1040705.599	1172928.043	312.953	006909	6909	7.68	Postprocessed Code	11/7/2012	9:43:59 AM	M808P.cor	1713	319455.792
1040702.995	1172924.667	315.102	006875	6875	7.64	Postprocessed Code	11/7/2012	9:44:01 AM	M808P.cor	1713	319457.718
1040702.545	1172924.558	313.978	007159	7159	7.95	Postprocessed Code	11/7/2012	9:44:03 AM	M808P.cor	1713	319459.776
1040702.742	1172925.767	314.23	006798	6798	7.55	Postprocessed Code	11/7/2012	9:44:05 AM	M808P.cor	1713	319461.811
1040703.27	1172927.71	314.275	007175	7175	7.97	Postprocessed Code	11/7/2012	9:44:07 AM	M808P.cor	1713	319463.824
1040703.473	1172929.594	313.842	006986	6986	7.76	Postprocessed Code	11/7/2012	9:44:09 AM	M808P.cor	1713	319465.688
1040703.397	1172932.324	314.258	006648	6648	7.39	Postprocessed Code	11/7/2012	9:44:11 AM	M808P.cor	1713	319467.697
1040706.681	1172937.211	313.611	006629	6629	7.37	Postprocessed Code	11/7/2012	9:44:13 AM	M808P.cor	1713	319469.72
1040712.158	1172939.147	313.319	006848	6848	7.61	Postprocessed Carrier Float	11/7/2012	9:44:15 AM	M808P.cor	1713	319471.742
1040710.889	1172938.362	314.788	006168	6168	6.85	Postprocessed Code	11/7/2012	9:44:17 AM	M808P.cor	1713	319473.751
1040710.654	1172936.671	312.854	007482	7482	8.31	Postprocessed Code	11/7/2012	9:44:19 AM	M808P.cor	1713	319475.794
1040710.489	1172934.072	314.026	007454	7454	8.28	Postprocessed Code	11/7/2012	9:44:21 AM	M808P.cor	1713	319477.732
1040709.76	1172931.384	313.758	007653	7653	8.50	Postprocessed Code	11/7/2012	9:44:23 AM	M808P.cor	1713	319479.77
1040708.309	1172931.276	313.681	006786	6786	7.54	Postprocessed Code	11/7/2012	9:44:25 AM	M808P.cor	1713	319481.862
1040707.793	1172928.051	313.963	006871	6871	7.63	Postprocessed Code	11/7/2012	9:44:27 AM	M808P.cor	1713	319483.866
1040706.61	1172931.631	314.769	007357	7357	8.17	Postprocessed Code	11/7/2012	9:44:29 AM	M808P.cor	1713	319485.859
1040706.477	1172923.41	313.897	006845	6845	7.61	Postprocessed Code	11/7/2012	9:44:31 AM	M808P.cor	1713	319487.805

Easting	Northing	Elevation	Text	Rad cpm	uR/hr	Corr Type	GPS Date	GPS Time	Datafile	GPS Week	GPS Second
1040707.797	1172922.302	314.116	006448	6448	7.16	Postprocessed Code	11/7/2012	9:44:33 AM	M808P.cor	1713	319489.806
1040708.129	1172922.634	314.191	006615	6615	7.35	Postprocessed Code	11/7/2012	9:44:35 AM	M808P.cor	1713	319491.704
1040707.922	1172922.309	313.904	006962	6962	7.74	Postprocessed Code	11/7/2012	9:44:37 AM	M808P.cor	1713	319493.738
1040706.916	1172919.154	314.079	007437	7437	8.26	Postprocessed Code	11/7/2012	9:44:39 AM	M808P.cor	1713	319495.799
1040708.324	1172919.99	314.214	007833	7833	8.70	Postprocessed Code	11/7/2012	9:44:41 AM	M808P.cor	1713	319497.772
1040710.502	1172917.929	313.888	007463	7463	8.29	Postprocessed Code	11/7/2012	9:44:43 AM	M808P.cor	1713	319499.768
1040710.778	1172915.588	313.005	007242	7242	8.05	Postprocessed Code	11/7/2012	9:44:45 AM	M808P.cor	1713	319501.782
1040711.678	1172917.404	313.389	008414	8414	9.35	Postprocessed Code	11/7/2012	9:44:47 AM	M808P.cor	1713	319503.705
1040711.801	1172918.189	313.591	007408	7408	8.23	Postprocessed Code	11/7/2012	9:44:49 AM	M808P.cor	1713	319505.725
1040710.042	1172920.405	311.499	008049	8049	8.94	Postprocessed Code	11/7/2012	9:44:51 AM	M808P.cor	1713	319507.752
1040709.494	1172926.947	310.91	007963	7963	8.85	Postprocessed Code	11/7/2012	9:44:53 AM	M808P.cor	1713	319509.777
1040712.586	1172928.745	312.97	007672	7672	8.52	Postprocessed Code	11/7/2012	9:44:55 AM	M808P.cor	1713	319511.797
1040713.949	1172927.849	311.005	006929	6929	7.70	Postprocessed Code	11/7/2012	9:44:57 AM	M808P.cor	1713	319513.766
1040712.793	1172931.948	312.815	006569	6569	7.30	Postprocessed Code	11/7/2012	9:44:59 AM	M808P.cor	1713	319515.782
1040715.074	1172932.37	311.697	006303	6303	7.00	Postprocessed Code	11/7/2012	9:45:01 AM	M808P.cor	1713	319517.798
1040714.23	1172930.385	311.341	007226	7226	8.03	Postprocessed Code	11/7/2012	9:45:03 AM	M808P.cor	1713	319519.776
1040715.46	1172927.087	311.597	007162	7162	7.96	Postprocessed Code	11/7/2012	9:45:05 AM	M808P.cor	1713	319521.792
1040715.968	1172925.184	312.651	006678	6678	7.42	Postprocessed Code	11/7/2012	9:45:07 AM	M808P.cor	1713	319523.778
1040713.559	1172922.756	313.74	006472	6472	7.19	Postprocessed Code	11/7/2012	9:45:09 AM	M808P.cor	1713	319525.808
1040710.844	1172921.151	313.864	006724	6724	7.47	Postprocessed Code	11/7/2012	9:45:11 AM	M808P.cor	1713	319527.847
1040711.865	1172915.632	315.882	007401	7401	8.22	Postprocessed Code	11/7/2012	9:45:13 AM	M808P.cor	1713	319529.844
1040710.312	1172912.373	314.734	006831	6831	7.59	Postprocessed Code	11/7/2012	9:45:15 AM	M808P.cor	1713	319531.799
1040709.173	1172908.888	312.638	007359	7359	8.18	Postprocessed Code	11/7/2012	9:45:17 AM	M808P.cor	1713	319533.842
1040715.517	1172903.656	314.332	007071	7071	7.86	Postprocessed Code	11/7/2012	9:45:19 AM	M808P.cor	1713	319535.82
1040716.577	1172909.624	313.001	007394	7394	8.22	Postprocessed Code	11/7/2012	9:45:21 AM	M808P.cor	1713	319537.83
1040717.307	1172914.173	315.009	006926	6926	7.70	Postprocessed Code	11/7/2012	9:45:23 AM	M808P.cor	1713	319539.783
1040717.067	1172916.195	315.423	006567	6567	7.30	Postprocessed Code	11/7/2012	9:45:25 AM	M808P.cor	1713	319541.981
1040716.859	1172917.954	315.783	006667	6667	7.41	Postprocessed Code	11/7/2012	9:45:27 AM	M808P.cor	1713	319543.893
1040716.636	1172919.836	316.168	006657	6657	7.40	Postprocessed Code	11/7/2012	9:45:29 AM	M808P.cor	1713	319545.939
1040716.416	1172921.691	316.548	007299	7299	8.11	Postprocessed Code	11/7/2012	9:45:31 AM	M808P.cor	1713	319547.955
1040716.324	1172921.997	316.801	006906	6906	7.67	Postprocessed Code	11/7/2012	9:45:33 AM	M808P.cor	1713	319549.873
1040716.242	1172922.168	316.72	007331	7331	8.15	Postprocessed Code	11/7/2012	9:45:35 AM	M808P.cor	1713	319551.808
1040716.175	1172922.128	316.626	007189	7189	7.99	Postprocessed Code	11/7/2012	9:45:37 AM	M808P.cor	1713	319553.759
1040716.039	1172921.78	316.651	007232	7232	8.04	Postprocessed Carrier Float	11/7/2012	9:45:39 AM	M808P.cor	1713	319555.947
1040715.915	1172921.249	317.1	007114	7114	7.90	Postprocessed Carrier Float	11/7/2012	9:45:41 AM	M808P.cor	1713	319557.809
1040716.173	1172922.006	317.207	006561	6561	7.29	Postprocessed Code	11/7/2012	9:45:43 AM	M808P.cor	1713	319559.856
1040716.153	1172919.991	318.135	006749	6749	7.50	Postprocessed Code	11/7/2012	9:45:45 AM	M808P.cor	1713	319561.758
1040719.369	1172920.719	313.341	007395	7395	8.22	Postprocessed Code	11/7/2012	9:45:47 AM	M808P.cor	1713	319563.862
1040718.56	1172921.007	312.309	008549	8549	9.50	Postprocessed Code	11/7/2012	9:45:49 AM	M808P.cor	1713	319565.906

Easting	Northing	Elevation	Text	Rad cpm	uR/hr	Corr Type	GPS Date	GPS Time	Datafile	GPS Week	GPS Second
1040717.776	1172921.286	311.307	007335	7335	8.15	Postprocessed Code	11/7/2012	9:45:51 AM	M808P.cor	1713	319567.889
1040716.98	1172921.569	310.291	006709	6709	7.45	Postprocessed Code	11/7/2012	9:45:53 AM	M808P.cor	1713	319569.901
1040716.202	1172921.846	309.298	006772	6772	7.52	Postprocessed Code	11/7/2012	9:45:55 AM	M808P.cor	1713	319571.867
1040711.879	1172921.994	309.433	007185	7185	7.98	Postprocessed Code	11/7/2012	9:45:57 AM	M808P.cor	1713	319573.868
1040711.679	1172922.044	309.393	006829	6829	7.59	Postprocessed Code	11/7/2012	9:45:59 AM	M808P.cor	1713	319575.813
1040711.403	1172922.396	309.23	006980	6980	7.76	Postprocessed Code	11/7/2012	9:46:01 AM	M808P.cor	1713	319577.8
1040711.123	1172922.203	309.626	007114	7114	7.90	Postprocessed Code	11/7/2012	9:46:03 AM	M808P.cor	1713	319579.886
1040717.667	1172923.195	316.562	006409	6409	7.12	Postprocessed Code	11/7/2012	9:46:31 AM	M808PA.cor	1713	319607.743
1040719.271	1172923.768	313.487	006531	6531	7.26	Postprocessed Code	11/7/2012	9:46:33 AM	M808PA.cor	1713	319609.755
1040718.259	1172923.825	315.024	006817	6817	7.57	Postprocessed Carrier Float	11/7/2012	9:46:35 AM	M808PA.cor	1713	319611.78
1040717.118	1172924.553	314.734	007241	7241	8.05	Postprocessed Code	11/7/2012	9:46:37 AM	M808PA.cor	1713	319613.813
1040718.628	1172924.609	316.03	006728	6728	7.48	Postprocessed Code	11/7/2012	9:46:39 AM	M808PA.cor	1713	319615.73
1040719.653	1172927.629	318.413	007781	7781	8.65	Postprocessed Code	11/7/2012	9:46:41 AM	M808PA.cor	1713	319617.713
1040719.714	1172933.83	319.245	007243	7243	8.05	Postprocessed Code	11/7/2012	9:46:43 AM	M808PA.cor	1713	319619.757
1040720.011	1172933.905	318.177	007113	7113	7.90	Postprocessed Code	11/7/2012	9:46:45 AM	M808PA.cor	1713	319621.827
1040719.609	1172932.688	316.085	007057	7057	7.84	Postprocessed Code	11/7/2012	9:46:47 AM	M808PA.cor	1713	319623.795
1040719.132	1172938.135	315.614	007006	7006	7.78	Postprocessed Code	11/7/2012	9:46:49 AM	M808PA.cor	1713	319625.817
1040722.026	1172937.592	317.637	007038	7038	7.82	Postprocessed Code	11/7/2012	9:46:51 AM	M808PA.cor	1713	319627.791
1040720.49	1172932.024	316.45	008463	8463	9.40	Postprocessed Code	11/7/2012	9:46:53 AM	M808PA.cor	1713	319629.816
1040720.71	1172930.441	318.303	007773	7773	8.64	Postprocessed Code	11/7/2012	9:46:55 AM	M808PA.cor	1713	319631.72
1040720.466	1172925.278	315.66	007438	7438	8.26	Postprocessed Code	11/7/2012	9:46:57 AM	M808PA.cor	1713	319633.733
1040718.466	1172918.917	315.62	007064	7064	7.85	Postprocessed Code	11/7/2012	9:46:59 AM	M808PA.cor	1713	319635.755
1040716.012	1172916.172	317.075	007750	7750	8.61	Postprocessed Code	11/7/2012	9:47:01 AM	M808PA.cor	1713	319637.799
1040717.354	1172909.75	313.607	007908	7908	8.79	Postprocessed Code	11/7/2012	9:47:03 AM	M808PA.cor	1713	319639.799
1040719.646	1172907.979	311.539	007554	7554	8.39	Postprocessed Code	11/7/2012	9:47:05 AM	M808PA.cor	1713	319641.753
1040721.134	1172911.934	311.597	006945	6945	7.72	Postprocessed Code	11/7/2012	9:47:07 AM	M808PA.cor	1713	319643.712
1040721.018	1172915.215	313.758	007341	7341	8.16	Postprocessed Code	11/7/2012	9:47:09 AM	M808PA.cor	1713	319645.785
1040721.521	1172918.31	312.96	008285	8285	9.21	Postprocessed Code	11/7/2012	9:47:11 AM	M808PA.cor	1713	319647.764
1040723.399	1172922.353	314.434	006876	6876	7.64	Postprocessed Code	11/7/2012	9:47:13 AM	M808PA.cor	1713	319649.822
1040722.706	1172925.892	314.492	007617	7617	8.46	Postprocessed Code	11/7/2012	9:47:15 AM	M808PA.cor	1713	319651.842
1040720.745	1172928.789	313.67	007845	7845	8.72	Postprocessed Code	11/7/2012	9:47:17 AM	M808PA.cor	1713	319653.83
1040721.215	1172931.752	314.004	006804	6804	7.56	Postprocessed Code	11/7/2012	9:47:19 AM	M808PA.cor	1713	319655.791
1040721.996	1172935.395	315.154	006223	6223	6.91	Postprocessed Code	11/7/2012	9:47:21 AM	M808PA.cor	1713	319657.79
1040720.863	1172942.23	315.783	007335	7335	8.15	Postprocessed Code	11/7/2012	9:47:23 AM	M808PA.cor	1713	319659.824
1040719.4	1172940.055	315.567	007407	7407	8.23	Postprocessed Code	11/7/2012	9:47:25 AM	M808PA.cor	1713	319661.831
1040722.146	1172942.332	315.631	007695	7695	8.55	Postprocessed Code	11/7/2012	9:47:27 AM	M808PA.cor	1713	319663.84
1040726.802	1172948.756	313.311	007385	7385	8.21	Postprocessed Code	11/7/2012	9:47:29 AM	M808PA.cor	1713	319665.746
1040729.774	1172948.569	314.938	007248	7248	8.05	Postprocessed Code	11/7/2012	9:47:31 AM	M808PA.cor	1713	319667.793
1040724.94	1172949.137	315.913	007181	7181	7.98	Postprocessed Code	11/7/2012	9:47:33 AM	M808PA.cor	1713	319669.805

Easting	Northing	Elevation	Text	Rad cpm	uR/hr	Corr Type	GPS Date	GPS Time	Datafile	GPS Week	GPS Second
1040724.008	1172951.035	314.704	007282	7282	8.09	Postprocessed Code	11/7/2012	9:47:35 AM	M808PA.cor	1713	319671.822
1040723.979	1172950.722	314.867	006861	6861	7.62	Postprocessed Code	11/7/2012	9:47:37 AM	M808PA.cor	1713	319673.817
1040724.143	1172950.5	315.081	006791	6791	7.55	Postprocessed Code	11/7/2012	9:47:39 AM	M808PA.cor	1713	319675.832
1040724.414	1172950.275	315.19	006278	6278	6.98	Postprocessed Code	11/7/2012	9:47:41 AM	M808PA.cor	1713	319677.834
1040725.082	1172948.752	315.328	006277	6277	6.97	Postprocessed Code	11/7/2012	9:47:43 AM	M808PA.cor	1713	319679.857
1040725.09	1172949.039	318.161	006526	6526	7.25	Postprocessed Code	11/7/2012	9:47:45 AM	M808PA.cor	1713	319681.837
1040725.382	1172944.933	314.426	007230	7230	8.03	Postprocessed Code	11/7/2012	9:47:47 AM	M808PA.cor	1713	319683.848
1040727.084	1172942.966	316.911	007253	7253	8.06	Postprocessed Code	11/7/2012	9:47:49 AM	M808PA.cor	1713	319685.711
1040724.46	1172942.74	315.47	007555	7555	8.39	Postprocessed Code	11/7/2012	9:47:51 AM	M808PA.cor	1713	319687.774
1040724.21	1172938.157	313.782	006678	6678	7.42	Postprocessed Code	11/7/2012	9:47:53 AM	M808PA.cor	1713	319689.84
1040724.796	1172933.933	312.146	006461	6461	7.18	Postprocessed Code	11/7/2012	9:47:55 AM	M808PA.cor	1713	319691.748
1040726.605	1172929.473	312.617	006717	6717	7.46	Postprocessed Code	11/7/2012	9:47:57 AM	M808PA.cor	1713	319693.748
1040725.763	1172924.533	310.939	007025	7025	7.81	Postprocessed Code	11/7/2012	9:47:59 AM	M808PA.cor	1713	319695.702
1040722.617	1172921.135	310.598	007107	7107	7.90	Postprocessed Code	11/7/2012	9:48:01 AM	M808PA.cor	1713	319697.708
1040722.514	1172916.905	310.646	007177	7177	7.97	Postprocessed Code	11/7/2012	9:48:03 AM	M808PA.cor	1713	319699.736
1040723.744	1172912.938	311.106	006920	6920	7.69	Postprocessed Code	11/7/2012	9:48:05 AM	M808PA.cor	1713	319701.809
1040725.628	1172911.522	311.326	006677	6677	7.42	Postprocessed Code	11/7/2012	9:48:07 AM	M808PA.cor	1713	319703.835
1040727.249	1172913.052	311.025	007401	7401	8.22	Postprocessed Code	11/7/2012	9:48:09 AM	M808PA.cor	1713	319705.801
1040726.885	1172915.595	311.551	007477	7477	8.31	Postprocessed Code	11/7/2012	9:48:11 AM	M808PA.cor	1713	319707.808
1040726.185	1172917.21	311.297	007301	7301	8.11	Postprocessed Code	11/7/2012	9:48:13 AM	M808PA.cor	1713	319709.729
1040727.728	1172921.128	311.325	006405	6405	7.12	Postprocessed Code	11/7/2012	9:48:15 AM	M808PA.cor	1713	319711.728
1040727.146	1172925.155	311.634	007095	7095	7.88	Postprocessed Code	11/7/2012	9:48:17 AM	M808PA.cor	1713	319713.73
1040727.707	1172928.581	312	006908	6908	7.68	Postprocessed Code	11/7/2012	9:48:19 AM	M808PA.cor	1713	319715.74
1040727.126	1172933.714	313.431	006624	6624	7.36	Postprocessed Code	11/7/2012	9:48:21 AM	M808PA.cor	1713	319717.719
1040728.503	1172936.232	314.433	006748	6748	7.50	Postprocessed Code	11/7/2012	9:48:23 AM	M808PA.cor	1713	319719.723
1040729.704	1172938.167	315.114	007618	7618	8.46	Postprocessed Code	11/7/2012	9:48:25 AM	M808PA.cor	1713	319721.725
1040729.557	1172941.772	314.112	007277	7277	8.09	Postprocessed Code	11/7/2012	9:48:27 AM	M808PA.cor	1713	319723.765
1040728.41	1172944.381	314.412	007168	7168	7.96	Postprocessed Code	11/7/2012	9:48:29 AM	M808PA.cor	1713	319725.811
1040728.779	1172942.929	315.783	006902	6902	7.67	Postprocessed Code	11/7/2012	9:48:31 AM	M808PA.cor	1713	319727.736
1040729.382	1172945.591	315.352	007549	7549	8.39	Postprocessed Code	11/7/2012	9:48:33 AM	M808PA.cor	1713	319729.759
1040729.712	1172949.102	316.358	007433	7433	8.26	Postprocessed Code	11/7/2012	9:48:35 AM	M808PA.cor	1713	319731.791
1040731.21	1172951.957	315.714	006884	6884	7.65	Postprocessed Code	11/7/2012	9:48:37 AM	M808PA.cor	1713	319733.715
1040735.113	1172950.284	316.057	192237		0.00	Postprocessed Code	11/7/2012	9:48:39 AM	M808PA.cor	1713	319735.797
1040735.236	1172950.621	316.019	065397		0.00	Postprocessed Code	11/7/2012	9:48:41 AM	M808PA.cor	1713	319737.761
1040732.721	1172946.323	315.734	025466		0.00	Postprocessed Code	11/7/2012	9:48:43 AM	M808PA.cor	1713	319739.83
1040734.695	1172941.126	316.698	013317		0.00	Postprocessed Code	11/7/2012	9:48:45 AM	M808PA.cor	1713	319741.8
1040734.156	1172937.218	317.626	009289	9289	10.32	Postprocessed Code	11/7/2012	9:48:47 AM	M808PA.cor	1713	319743.775
1040730.944	1172934.832	316.086	007363	7363	8.18	Postprocessed Code	11/7/2012	9:48:49 AM	M808PA.cor	1713	319745.809
1040731.898	1172934.364	313.655	006754	6754	7.50	Postprocessed Code	11/7/2012	9:48:51 AM	M808PA.cor	1713	319747.765

Easting	Northing	Elevation	Text	Rad cpm	uR/hr	Corr Type	GPS Date	GPS Time	Datafile	GPS Week	GPS Second
1040732.324	1172934.755	314.625	007254	7254	8.06	Postprocessed Code	11/7/2012	9:48:53 AM	M808PA.cor	1713	319749.817
1040731.163	1172933.308	315.664	007146	7146	7.94	Postprocessed Code	11/7/2012	9:48:55 AM	M808PA.cor	1713	319751.764
1040731.159	1172934.303	317.705	007485	7485	8.32	Postprocessed Code	11/7/2012	9:48:57 AM	M808PA.cor	1713	319753.706
1040731.026	1172934.423	318.819	006801	6801	7.56	Postprocessed Code	11/7/2012	9:48:59 AM	M808PA.cor	1713	319755.791
1040729.187	1172931.256	312.531	007110	7110	7.90	Postprocessed Carrier Float	11/7/2012	9:49:01 AM	M808PA.cor	1713	319757.849
1040729.541	1172932.525	312.343	007488	7488	8.32	Postprocessed Carrier Float	11/7/2012	9:49:03 AM	M808PA.cor	1713	319759.859
1040729.646	1172934.323	316.89	007658	7658	8.51	Postprocessed Carrier Float	11/7/2012	9:49:05 AM	M808PA.cor	1713	319761.794
1040728.688	1172932.454	315.098	007011	7011	7.79	Postprocessed Code	11/7/2012	9:49:07 AM	M808PA.cor	1713	319763.823
1040728.348	1172929.743	314.914	006839	6839	7.60	Postprocessed Code	11/7/2012	9:49:09 AM	M808PA.cor	1713	319765.824
1040726.192	1172925.903	316.255	006789	6789	7.54	Postprocessed Code	11/7/2012	9:49:11 AM	M808PA.cor	1713	319767.79
1040728.085	1172920.375	316.671	006647	6647	7.39	Postprocessed Code	11/7/2012	9:49:13 AM	M808PA.cor	1713	319769.8
1040730.445	1172918.38	319.625	007123	7123	7.91	Postprocessed Code	11/7/2012	9:49:15 AM	M808PA.cor	1713	319771.737
1040730.808	1172918.031	319.144	006983	6983	7.76	Postprocessed Code	11/7/2012	9:49:17 AM	M808PA.cor	1713	319773.735
1040728.272	1172920.396	316.479	006517	6517	7.24	Postprocessed Code	11/7/2012	9:49:19 AM	M808PA.cor	1713	319775.83
1040726.935	1172920.287	318.044	006445	6445	7.16	Postprocessed Code	11/7/2012	9:49:21 AM	M808PA.cor	1713	319777.814
1040725.627	1172916.995	318.272	006510	6510	7.23	Postprocessed Code	11/7/2012	9:49:23 AM	M808PA.cor	1713	319779.886
1040726.458	1172911.833	317.204	006630	6630	7.37	Postprocessed Code	11/7/2012	9:49:25 AM	M808PA.cor	1713	319781.754
1040731.158	1172908.833	317.312	006488	6488	7.21	Postprocessed Code	11/7/2012	9:49:27 AM	M808PA.cor	1713	319783.768
1040739.842	1172907.993	314.754	006817	6817	7.57	Postprocessed Code	11/7/2012	9:49:29 AM	M808PA.cor	1713	319785.889
1040740.583	1172905.33	317.05	006675	6675	7.42	Postprocessed Code	11/7/2012	9:49:31 AM	M808PA.cor	1713	319787.774
1040739.108	1172908.521	317.38	007022	7022	7.80	Postprocessed Code	11/7/2012	9:49:33 AM	M808PA.cor	1713	319789.792
1040737.16	1172911.127	319.131	006755	6755	7.51	Postprocessed Code	11/7/2012	9:49:35 AM	M808PA.cor	1713	319791.714
1040739.788	1172914.986	324.652	007689	7689	8.54	Postprocessed Code	11/7/2012	9:49:37 AM	M808PA.cor	1713	319793.791
1040739.888	1172914.844	320.933	007161	7161	7.96	Postprocessed Code	11/7/2012	9:49:39 AM	M808PA.cor	1713	319795.803
1040740.166	1172914.979	320.158	007446	7446	8.27	Postprocessed Code	11/7/2012	9:49:41 AM	M808PA.cor	1713	319797.808
1040740.465	1172914.596	320.939	006875	6875	7.64	Postprocessed Code	11/7/2012	9:49:43 AM	M808PA.cor	1713	319799.803
1040741.917	1172913.796	321.723	006930	6930	7.70	Postprocessed Code	11/7/2012	9:49:45 AM	M808PA.cor	1713	319801.86
1040742.057	1172914.114	319.289	006933	6933	7.70	Postprocessed Code	11/7/2012	9:49:47 AM	M808PA.cor	1713	319803.877
1040741.946	1172925.571	318.645	007186	7186	7.98	Postprocessed Code	11/7/2012	9:49:49 AM	M808PA.cor	1713	319805.779
1040737.492	1172927.346	321.353	006970	6970	7.74	Postprocessed Code	11/7/2012	9:49:51 AM	M808PA.cor	1713	319807.77
1040735.599	1172923.74	322.098	007202	7202	8.00	Postprocessed Code	11/7/2012	9:49:53 AM	M808PA.cor	1713	319809.785
1040730.514	1172921.298	317.232	006164	6164	6.85	Postprocessed Code	11/7/2012	9:49:55 AM	M808PA.cor	1713	319811.785
1040732.689	1172920.836	320.772	006696	6696	7.44	Postprocessed Code	11/7/2012	9:49:57 AM	M808PA.cor	1713	319813.744
1040734.512	1172922.086	319.778	007215	7215	8.02	Postprocessed Code	11/7/2012	9:49:59 AM	M808PA.cor	1713	319815.802
1040737.198	1172923.097	314.477	007182	7182	7.98	Postprocessed Code	11/7/2012	9:50:01 AM	M808PA.cor	1713	319817.84
1040739.657	1172924.871	314.291	007816	7816	8.68	Postprocessed Code	11/7/2012	9:50:03 AM	M808PA.cor	1713	319819.83
1040736.036	1172923.896	313.21	007304	7304	8.12	Postprocessed Code	11/7/2012	9:50:05 AM	M808PA.cor	1713	319821.783
1040732.25	1172928.764	314.54	007126	7126	7.92	Postprocessed Code	11/7/2012	9:50:07 AM	M808PA.cor	1713	319823.825
1040736.162	1172931.912	317.793	007647	7647	8.50	Postprocessed Code	11/7/2012	9:50:09 AM	M808PA.cor	1713	319825.807

Easting	Northing	Elevation	Text	Rad cpm	uR/hr	Corr Type	GPS Date	GPS Time	Datafile	GPS Week	GPS Second
1040734.417	1172929.598	318.018	007523	7523	8.36	Postprocessed Code	11/7/2012	9:50:11 AM	M808PA.cor	1713	319827.825
1040737.243	1172930.856	321.202	006993	6993	7.77	Postprocessed Code	11/7/2012	9:50:13 AM	M808PA.cor	1713	319829.759
1040739.708	1172936.705	323.939	007150	7150	7.94	Postprocessed Code	11/7/2012	9:50:15 AM	M808PA.cor	1713	319831.809
1040740.088	1172933.895	326.037	006991	6991	7.77	Postprocessed Code	11/7/2012	9:50:17 AM	M808PA.cor	1713	319833.842
1040737.071	1172933.923	327.481	006425	6425	7.14	Postprocessed Code	11/7/2012	9:50:19 AM	M808PA.cor	1713	319835.824
1040739.022	1172932.25	332.068	006487	6487	7.21	Postprocessed Code	11/7/2012	9:50:21 AM	M808PA.cor	1713	319837.846
1040736.936	1172937.492	325.554	007080	7080	7.87	Postprocessed Code	11/7/2012	9:50:23 AM	M808PA.cor	1713	319839.864
1040737.357	1172941.138	327.661	006853	6853	7.61	Postprocessed Code	11/7/2012	9:50:25 AM	M808PA.cor	1713	319841.876
1040736.734	1172948.605	327.723	006457	6457	7.17	Postprocessed Code	11/7/2012	9:50:27 AM	M808PA.cor	1713	319843.848
1040737.735	1172944.911	327.208	007411	7411	8.23	Postprocessed Code	11/7/2012	9:50:29 AM	M808PA.cor	1713	319845.798
1040738.859	1172943.931	326.832	007006	7006	7.78	Postprocessed Code	11/7/2012	9:50:31 AM	M808PA.cor	1713	319847.786
1040739.798	1172940.573	324.714	006766	6766	7.52	Postprocessed Code	11/7/2012	9:50:33 AM	M808PA.cor	1713	319849.776
1040737.351	1172946.673	321.773	006890	6890	7.66	Postprocessed Code	11/7/2012	9:50:35 AM	M808PA.cor	1713	319851.799
1040736.83	1172949.054	320.075	007153	7153	7.95	Postprocessed Code	11/7/2012	9:50:37 AM	M808PA.cor	1713	319853.797
1040736.737	1172952.09	319.98	007919	7919	8.80	Postprocessed Code	11/7/2012	9:50:39 AM	M808PA.cor	1713	319855.78
1040739.375	1172954.107	320.594	007721	7721	8.58	Postprocessed Code	11/7/2012	9:50:41 AM	M808PA.cor	1713	319857.703
1040742.191	1172954.338	319.136	007518	7518	8.35	Postprocessed Code	11/7/2012	9:50:43 AM	M808PA.cor	1713	319859.707
1040740.342	1172952.673	317.017	006315	6315	7.02	Postprocessed Code	11/7/2012	9:50:45 AM	M808PA.cor	1713	319861.759
1040738.067	1172953.167	318.802	007461	7461	8.29	Postprocessed Code	11/7/2012	9:50:47 AM	M808PA.cor	1713	319863.873
1040738.323	1172954.692	315.119	007226	7226	8.03	Postprocessed Code	11/7/2012	9:50:49 AM	M808PA.cor	1713	319865.903
1040740.221	1172953.767	314.524	006565	6565	7.29	Postprocessed Code	11/7/2012	9:50:51 AM	M808PA.cor	1713	319867.881
1040738.94	1172951.701	313.259	007014	7014	7.79	Postprocessed Code	11/7/2012	9:50:53 AM	M808PA.cor	1713	319869.844
1040740.301	1172954.451	314.979	006890	6890	7.66	Postprocessed Code	11/7/2012	9:50:55 AM	M808PA.cor	1713	319871.821
1040740.904	1172953.114	317.176	006810	6810	7.57	Postprocessed Code	11/7/2012	9:50:57 AM	M808PA.cor	1713	319873.826
1040742.941	1172951.714	317.159	007238	7238	8.04	Postprocessed Code	11/7/2012	9:50:59 AM	M808PA.cor	1713	319875.801
1040742.484	1172952.335	316.455	010297	10297	11.44	Postprocessed Code	11/7/2012	9:51:01 AM	M808PA.cor	1713	319877.766
1040744.477	1172951.585	315.987	007474	7474	8.30	Postprocessed Code	11/7/2012	9:51:03 AM	M808PA.cor	1713	319879.735
1040746.338	1172950.483	314.681	007352	7352	8.17	Postprocessed Code	11/7/2012	9:51:05 AM	M808PA.cor	1713	319881.768
1040745.929	1172947.869	315.179	011077	11077	12.31	Postprocessed Code	11/7/2012	9:51:07 AM	M808PA.cor	1713	319883.774
1040744.18	1172946.554	316.174	009198	9198	10.22	Postprocessed Code	11/7/2012	9:51:09 AM	M808PA.cor	1713	319885.713
1040745.627	1172946.2	317.081	007106	7106	7.90	Postprocessed Code	11/7/2012	9:51:11 AM	M808PA.cor	1713	319887.692
1040743.581	1172943.961	316.453	007233	7233	8.04	Postprocessed Code	11/7/2012	9:51:13 AM	M808PA.cor	1713	319889.72
1040745.664	1172947.185	318.186	007129	7129	7.92	Postprocessed Code	11/7/2012	9:51:15 AM	M808PA.cor	1713	319891.748
1040745.692	1172943.49	317.666	006671	6671	7.41	Postprocessed Code	11/7/2012	9:51:17 AM	M808PA.cor	1713	319893.723
1040745.892	1172941.002	319.786	006739	6739	7.49	Postprocessed Code	11/7/2012	9:51:19 AM	M808PA.cor	1713	319895.815
1040744.614	1172936.184	321.03	007740	7740	8.60	Postprocessed Code	11/7/2012	9:51:21 AM	M808PA.cor	1713	319897.856
1040741.288	1172933.781	322.04	007912	7912	8.79	Postprocessed Code	11/7/2012	9:51:23 AM	M808PA.cor	1713	319899.813
1040736.916	1172928.221	319.31	007494	7494	8.33	Postprocessed Code	11/7/2012	9:51:25 AM	M808PA.cor	1713	319901.74
1040734.143	1172926.231	320.183	007268	7268	8.08	Postprocessed Code	11/7/2012	9:51:27 AM	M808PA.cor	1713	319903.705

Easting	Northing	Elevation	Text	Rad cpm	uR/hr	Corr Type	GPS Date	GPS Time	Datafile	GPS Week	GPS Second
1040735.808	1172922.838	319.534	006622	6622	7.36	Postprocessed Code	11/7/2012	9:51:29 AM	M808PA.cor	1713	319905.785
1040738.865	1172924.074	318.559	007334	7334	8.15	Postprocessed Code	11/7/2012	9:51:31 AM	M808PA.cor	1713	319907.785
1040736.747	1172916.909	320.357	007113	7113	7.90	Postprocessed Code	11/7/2012	9:51:33 AM	M808PA.cor	1713	319909.813
1040736.572	1172911.001	320.835	007197	7197	8.00	Postprocessed Code	11/7/2012	9:51:35 AM	M808PA.cor	1713	319911.793
1040739.889	1172905.258	321.036	006973	6973	7.75	Postprocessed Code	11/7/2012	9:51:37 AM	M808PA.cor	1713	319913.793
1040744.054	1172904.902	321.904	006322	6322	7.02	Postprocessed Code	11/7/2012	9:51:39 AM	M808PA.cor	1713	319915.823
1040744.421	1172905.879	320.634	006631	6631	7.37	Postprocessed Code	11/7/2012	9:51:41 AM	M808PA.cor	1713	319917.849
1040745.854	1172907.381	320.591	006907	6907	7.67	Postprocessed Code	11/7/2012	9:51:43 AM	M808PA.cor	1713	319919.827
1040746.111	1172906.797	321.427	007241	7241	8.05	Postprocessed Code	11/7/2012	9:51:45 AM	M808PA.cor	1713	319921.768
1040745.142	1172916.177	318.456	007203	7203	8.00	Postprocessed Code	11/7/2012	9:51:47 AM	M808PA.cor	1713	319923.861
1040745.018	1172921.302	318.173	007190	7190	7.99	Postprocessed Code	11/7/2012	9:51:49 AM	M808PA.cor	1713	319925.798
1040746.323	1172924.308	319.867	006968	6968	7.74	Postprocessed Code	11/7/2012	9:51:51 AM	M808PA.cor	1713	319927.789
1040742.806	1172929.55	318.54	007043	7043	7.83	Postprocessed Code	11/7/2012	9:51:53 AM	M808PA.cor	1713	319929.765
1040742.461	1172936.109	319.459	006604	6604	7.34	Postprocessed Code	11/7/2012	9:51:55 AM	M808PA.cor	1713	319931.899
1040744.078	1172941.726	317.968	006900	6900	7.67	Postprocessed Code	11/7/2012	9:51:57 AM	M808PA.cor	1713	319933.838
1040746.091	1172942.588	317.943	007134	7134	7.93	Postprocessed Code	11/7/2012	9:51:59 AM	M808PA.cor	1713	319935.694
1040747.02	1172943.304	318.239	007071	7071	7.86	Postprocessed Code	11/7/2012	9:52:01 AM	M808PA.cor	1713	319937.769
1040746.784	1172945.605	316.414	007614	7614	8.46	Postprocessed Code	11/7/2012	9:52:03 AM	M808PA.cor	1713	319939.772
1040745.889	1172942.864	315.018	007362	7362	8.18	Postprocessed Code	11/7/2012	9:52:05 AM	M808PA.cor	1713	319941.79
1040745.941	1172939.2	317.481	009820	9820	10.91	Postprocessed Code	11/7/2012	9:52:07 AM	M808PA.cor	1713	319943.784
1040744.53	1172940.753	318.262	008320	8320	9.24	Postprocessed Code	11/7/2012	9:52:09 AM	M808PA.cor	1713	319945.749
1040739.842	1172937.209	319.586	007947	7947	8.83	Postprocessed Code	11/7/2012	9:52:11 AM	M808PA.cor	1713	319947.812
1040738.516	1172935.769	319.096	007899	7899	8.78	Postprocessed Code	11/7/2012	9:52:13 AM	M808PA.cor	1713	319949.823
1040736.901	1172935.371	321.013	008220	8220	9.13	Postprocessed Code	11/7/2012	9:52:15 AM	M808PA.cor	1713	319951.699
1040735.062	1172933.966	322.392	007383	7383	8.20	Postprocessed Code	11/7/2012	9:52:17 AM	M808PA.cor	1713	319953.7
1040729.876	1172929.889	320.604	006754	6754	7.50	Postprocessed Code	11/7/2012	9:52:19 AM	M808PA.cor	1713	319955.883
1040726.173	1172929.347	323.486	006568	6568	7.30	Postprocessed Code	11/7/2012	9:52:21 AM	M808PA.cor	1713	319957.861
1040723.672	1172927.848	323.465	006954	6954	7.73	Postprocessed Code	11/7/2012	9:52:23 AM	M808PA.cor	1713	319959.828
1040727.824	1172926.952	327.442	007869	7869	8.74	Postprocessed Code	11/7/2012	9:52:25 AM	M808PA.cor	1713	319961.739
1040728.956	1172925.154	329.375	007009	7009	7.79	Postprocessed Code	11/7/2012	9:52:27 AM	M808PA.cor	1713	319963.763
1040728.818	1172924.942	329.077	006761	6761	7.51	Postprocessed Code	11/7/2012	9:52:29 AM	M808PA.cor	1713	319965.782
1040730.83	1172925.716	328.067	006763	6763	7.51	Postprocessed Code	11/7/2012	9:52:31 AM	M808PA.cor	1713	319967.81
1040730.615	1172925.658	328.355	007068	7068	7.85	Postprocessed Code	11/7/2012	9:52:33 AM	M808PA.cor	1713	319969.872
1040730.376	1172923.652	331.287	006950	6950	7.72	Postprocessed Code	11/7/2012	9:52:35 AM	M808PA.cor	1713	319971.63
1040730.434	1172922.492	333.282	006663	6663	7.40	Postprocessed Carrier Float	11/7/2012	9:52:37 AM	M808PA.cor	1713	319973.671
1040730.602	1172923.017	333.917	007343	7343	8.16	Postprocessed Carrier Float	11/7/2012	9:52:39 AM	M808PA.cor	1713	319975.757
1040730.37	1172924.841	332.463	006895	6895	7.66	Postprocessed Carrier Float	11/7/2012	9:52:41 AM	M808PA.cor	1713	319977.752
1040729.126	1172931.736	322.963	007338	7338	8.15	Postprocessed Carrier Float	11/7/2012	9:52:43 AM	M808PA.cor	1713	319979.783
1040728.929	1172927.107	323.037	007628	7628	8.48	Postprocessed Code	11/7/2012	9:52:45 AM	M808PA.cor	1713	319981.844

Easting	Northing	Elevation	Text	Rad cpm	uR/hr	Corr Type	GPS Date	GPS Time	Datafile	GPS Week	GPS Second
1040729.486	1172927.126	325.271	007819	7819	8.69	Postprocessed Carrier Float	11/7/2012	9:52:47 AM	M808PA.cor	1713	319983.839
1040729.237	1172927.447	324.933	006872	6872	7.64	Postprocessed Carrier Float	11/7/2012	9:52:49 AM	M808PA.cor	1713	319985.749
1040729.557	1172925.989	327.705	007338	7338	8.15	Postprocessed Carrier Float	11/7/2012	9:52:51 AM	M808PA.cor	1713	319987.79
1040728.64	1172927.47	325.224	006528	6528	7.25	Postprocessed Carrier Float	11/7/2012	9:52:53 AM	M808PA.cor	1713	319989.787
1040728.66	1172927.902	324.823	007579	7579	8.42	Postprocessed Carrier Float	11/7/2012	9:52:55 AM	M808PA.cor	1713	319991.798
1040729.051	1172927.349	324.921	006751	6751	7.50	Postprocessed Carrier Float	11/7/2012	9:52:57 AM	M808PA.cor	1713	319993.707
1040729.112	1172927.15	324.601	006890	6890	7.66	Postprocessed Carrier Float	11/7/2012	9:52:59 AM	M808PA.cor	1713	319995.811
1040728.667	1172928.699	323.329	006667	6667	7.41	Postprocessed Carrier Float	11/7/2012	9:53:01 AM	M808PA.cor	1713	319997.811
1040728.461	1172927.612	323.377	006813	6813	7.57	Postprocessed Carrier Float	11/7/2012	9:53:03 AM	M808PA.cor	1713	319999.858
1040729.204	1172926.783	323.039	006643	6643	7.38	Postprocessed Carrier Float	11/7/2012	9:53:05 AM	M808PA.cor	1713	320001.907
1040729.308	1172927.688	327.237	006457	6457	7.17	Postprocessed Carrier Float	11/7/2012	9:53:07 AM	M808PA.cor	1713	320003.87
1040682.661	1172944.747	314.402	007168	7168	7.96	Postprocessed Code	11/7/2012	9:10:09 AM	M946A.cor	1713	317425.581
1040682.589	1172944.724	314.35	006598	6598	7.33	Postprocessed Code	11/7/2012	9:10:11 AM	M946A.cor	1713	317427.637
1040682.525	1172944.706	314.247	006387	6387	7.10	Postprocessed Code	11/7/2012	9:10:13 AM	M946A.cor	1713	317429.585
1040682.455	1172944.739	314.161	006557	6557	7.29	Postprocessed Code	11/7/2012	9:10:15 AM	M946A.cor	1713	317431.748
1040682.419	1172944.771	314.061	006489	6489	7.21	Postprocessed Code	11/7/2012	9:10:17 AM	M946A.cor	1713	317433.798
1040680.936	1172946.034	313.168	007017	7017	7.80	Postprocessed Code	11/7/2012	9:10:19 AM	M946A.cor	1713	317435.707
1040680.38	1172946.498	312.555	007251	7251	8.06	Postprocessed Carrier Float	11/7/2012	9:10:21 AM	M946A.cor	1713	317437.952
1040680.245	1172946.434	312.881	006242	6242	6.94	Postprocessed Carrier Float	11/7/2012	9:10:23 AM	M946A.cor	1713	317439.775
1040680.116	1172946.436	313.035	006798	6798	7.55	Postprocessed Carrier Float	11/7/2012	9:10:25 AM	M946A.cor	1713	317441.678
1040680.145	1172946.529	313.121	007239	7239	8.04	Postprocessed Carrier Float	11/7/2012	9:10:27 AM	M946A.cor	1713	317443.76
1040680.191	1172946.457	312.988	006753	6753	7.50	Postprocessed Carrier Float	11/7/2012	9:10:29 AM	M946A.cor	1713	317445.726
1040680.256	1172946.45	312.96	006914	6914	7.68	Postprocessed Carrier Float	11/7/2012	9:10:31 AM	M946A.cor	1713	317447.673
1040680.619	1172946.845	312.412	006695	6695	7.44	Postprocessed Carrier Float	11/7/2012	9:10:33 AM	M946A.cor	1713	317449.755
1040681.665	1172945.58	313.202	006846	6846	7.61	Postprocessed Carrier Float	11/7/2012	9:10:35 AM	M946A.cor	1713	317451.723
1040682.154	1172945.226	313.369	006498	6498	7.22	Postprocessed Code	11/7/2012	9:10:37 AM	M946A.cor	1713	317453.741
1040681.469	1172945.494	314.721	006867	6867	7.63	Postprocessed Code	11/7/2012	9:10:39 AM	M946A.cor	1713	317455.755
1040681.31	1172945.707	314.441	006513	6513	7.24	Postprocessed Carrier Float	11/7/2012	9:10:41 AM	M946A.cor	1713	317457.788
1040682.424	1172945.902	313.268	006765	6765	7.52	Postprocessed Code	11/7/2012	9:10:43 AM	M946A.cor	1713	317459.723
1040682.281	1172945.552	313.353	006521	6521	7.25	Postprocessed Code	11/7/2012	9:10:45 AM	M946A.cor	1713	317461.799
1040682.214	1172945.544	313.31	006819	6819	7.58	Postprocessed Code	11/7/2012	9:10:47 AM	M946A.cor	1713	317463.761
1040682.158	1172945.575	313.238	007216	7216	8.02	Postprocessed Code	11/7/2012	9:10:49 AM	M946A.cor	1713	317465.759
1040685.022	1172944.982	316.741	006554	6554	7.28	Postprocessed Code	11/7/2012	9:10:51 AM	M946A.cor	1713	317467.676
1040683.149	1172945.396	314.275	006908	6908	7.68	Postprocessed Carrier Float	11/7/2012	9:10:53 AM	M946A.cor	1713	317469.777
1040682.172	1172945.579	313.145	006939	6939	7.71	Postprocessed Code	11/7/2012	9:10:55 AM	M946A.cor	1713	317471.76
1040682.158	1172945.586	313.135	006644	6644	7.38	Postprocessed Code	11/7/2012	9:10:57 AM	M946A.cor	1713	317473.721
1040682.164	1172945.616	313.058	006917	6917	7.69	Postprocessed Code	11/7/2012	9:10:59 AM	M946A.cor	1713	317475.759
1040682.146	1172945.662	313.065	007265	7265	8.07	Postprocessed Code	11/7/2012	9:11:01 AM	M946A.cor	1713	317477.714
1040682.125	1172945.707	313.058	006860	6860	7.62	Postprocessed Code	11/7/2012	9:11:03 AM	M946A.cor	1713	317479.707

Easting	Northing	Elevation	Text	Rad cpm	uR/hr	Corr Type	GPS Date	GPS Time	Datafile	GPS Week	GPS Second
1040682.08	1172945.772	313.041	006848	6848	7.61	Postprocessed Code	11/7/2012	9:11:05 AM	M946A.cor	1713	317481.792
1040682.054	1172945.771	313.014	006548	6548	7.28	Postprocessed Code	11/7/2012	9:11:07 AM	M946A.cor	1713	317483.816
1040682.053	1172945.798	312.996	006001	6001	6.67	Postprocessed Code	11/7/2012	9:11:09 AM	M946A.cor	1713	317485.741
1040682.018	1172945.836	312.981	006893	6893	7.66	Postprocessed Code	11/7/2012	9:11:11 AM	M946A.cor	1713	317487.752
1040682.01	1172945.843	312.954	006739	6739	7.49	Postprocessed Code	11/7/2012	9:11:13 AM	M946A.cor	1713	317489.67
1040682.078	1172946.078	313.009	006827	6827	7.59	Postprocessed Code	11/7/2012	9:11:15 AM	M946A.cor	1713	317491.696
1040682.017	1172945.898	312.938	006671	6671	7.41	Postprocessed Code	11/7/2012	9:11:17 AM	M946A.cor	1713	317493.664
1040681.928	1172945.734	312.841	006642	6642	7.38	Postprocessed Code	11/7/2012	9:11:19 AM	M946A.cor	1713	317495.647
1040681.903	1172945.782	312.762	006762	6762	7.51	Postprocessed Code	11/7/2012	9:11:21 AM	M946A.cor	1713	317497.652
1040681.876	1172945.853	312.599	006386	6386	7.10	Postprocessed Code	11/7/2012	9:11:25 AM	M946A.cor	1713	317501.888
1040681.799	1172945.846	312.516	006321	6321	7.02	Postprocessed Code	11/7/2012	9:11:27 AM	M946A.cor	1713	317503.716
1040681.803	1172945.862	312.48	006719	6719	7.47	Postprocessed Code	11/7/2012	9:11:29 AM	M946A.cor	1713	317505.687
1040681.863	1172945.947	312.437	006590	6590	7.32	Postprocessed Code	11/7/2012	9:11:31 AM	M946A.cor	1713	317507.692
1040682.734	1172945.794	312.581	006892	6892	7.66	Postprocessed Code	11/7/2012	9:11:33 AM	M946A.cor	1713	317509.691
1040681.701	1172946.262	312.382	006947	6947	7.72	Postprocessed Code	11/7/2012	9:11:35 AM	M946A.cor	1713	317511.74
1040680.176	1172945.013	312.279	006562	6562	7.29	Postprocessed Code	11/7/2012	9:11:37 AM	M946A.cor	1713	317513.786
1040681.261	1172943.762	312.239	006594	6594	7.33	Postprocessed Code	11/7/2012	9:11:39 AM	M946A.cor	1713	317515.752
1040680.943	1172943.101	314.015	006662	6662	7.40	Postprocessed Code	11/7/2012	9:11:41 AM	M946A.cor	1713	317517.685
1040681.318	1172945.473	313.726	006435	6435	7.15	Postprocessed Code	11/7/2012	9:11:43 AM	M946A.cor	1713	317519.687
1040677.949	1172945.837	317.036	007744	7744	8.60	Postprocessed Code	11/7/2012	9:11:45 AM	M946A.cor	1713	317521.747
1040672.316	1172947.458	316.035	007707	7707	8.56	Postprocessed Code	11/7/2012	9:11:47 AM	M946A.cor	1713	317523.748
1040668.685	1172949.148	315.443	007264	7264	8.07	Postprocessed Code	11/7/2012	9:11:49 AM	M946A.cor	1713	317525.718
1040667.906	1172952.39	315.186	007273	7273	8.08	Postprocessed Code	11/7/2012	9:11:51 AM	M946A.cor	1713	317527.722
1040665.047	1172955.707	314.718	006620	6620	7.36	Postprocessed Code	11/7/2012	9:11:53 AM	M946A.cor	1713	317529.688
1040660.918	1172958.347	314.885	007193	7193	7.99	Postprocessed Code	11/7/2012	9:11:55 AM	M946A.cor	1713	317531.795
1040658.217	1172960.852	314.724	007528	7528	8.36	Postprocessed Code	11/7/2012	9:11:57 AM	M946A.cor	1713	317533.74
1040656.298	1172962.796	314.528	007911	7911	8.79	Postprocessed Code	11/7/2012	9:11:59 AM	M946A.cor	1713	317535.758
1040655.131	1172963.807	313.952	007748	7748	8.61	Postprocessed Code	11/7/2012	9:12:01 AM	M946A.cor	1713	317537.756
1040659.644	1172960.172	319.861	007523	7523	8.36	Postprocessed Code	11/7/2012	9:12:03 AM	M946A.cor	1713	317539.767
1040657.829	1172964.232	312.698	007204	7204	8.00	Postprocessed Code	11/7/2012	9:12:05 AM	M946A.cor	1713	317541.745
1040657.109	1172964.017	312.465	007747	7747	8.61	Postprocessed Code	11/7/2012	9:12:07 AM	M946A.cor	1713	317543.718
1040657.347	1172963.158	312.821	007379	7379	8.20	Postprocessed Code	11/7/2012	9:12:09 AM	M946A.cor	1713	317545.787
1040655.471	1172961.142	312.966	006886	6886	7.65	Postprocessed Code	11/7/2012	9:12:11 AM	M946A.cor	1713	317547.776
1040653.436	1172959.588	317.346	007725	7725	8.58	Postprocessed Code	11/7/2012	9:12:13 AM	M946A.cor	1713	317549.772
1040655.032	1172957.052	314.927	007195	7195	7.99	Postprocessed Code	11/7/2012	9:12:15 AM	M946A.cor	1713	317551.672
1040654.008	1172952.812	313.286	007078	7078	7.86	Postprocessed Code	11/7/2012	9:12:17 AM	M946A.cor	1713	317553.76
1040652.845	1172950.581	315.33	008395	8395	9.33	Postprocessed Code	11/7/2012	9:12:19 AM	M946A.cor	1713	317555.795
1040651.612	1172949.563	315.092	008647	8647	9.61	Postprocessed Code	11/7/2012	9:12:21 AM	M946A.cor	1713	317557.779
1040653.387	1172946.644	312.995	007205	7205	8.01	Postprocessed Code	11/7/2012	9:12:23 AM	M946A.cor	1713	317559.778

Easting	Northing	Elevation	Text	Rad cpm	uR/hr	Corr Type	GPS Date	GPS Time	Datafile	GPS Week	GPS Second
1040652.375	1172945.052	313.023	008422	8422	9.36	Postprocessed Code	11/7/2012	9:12:25 AM	M946A.cor	1713	317561.703
1040652.847	1172939.335	315.658	007987	7987	8.87	Postprocessed Code	11/7/2012	9:12:27 AM	M946A.cor	1713	317563.676
1040653.489	1172938.145	315.005	008334	8334	9.26	Postprocessed Code	11/7/2012	9:12:29 AM	M946A.cor	1713	317565.706
1040652.713	1172936.917	315.188	006959	6959	7.73	Postprocessed Code	11/7/2012	9:12:31 AM	M946A.cor	1713	317567.697
1040655.072	1172937.698	315.013	007314	7314	8.13	Postprocessed Code	11/7/2012	9:12:33 AM	M946A.cor	1713	317569.676
1040661.001	1172934.69	315.071	006859	6859	7.62	Postprocessed Code	11/7/2012	9:12:35 AM	M946A.cor	1713	317571.663
1040661.62	1172932.552	314.666	007024	7024	7.80	Postprocessed Code	11/7/2012	9:12:37 AM	M946A.cor	1713	317573.613
1040659.982	1172933.735	316.829	006684	6684	7.43	Postprocessed Code	11/7/2012	9:12:39 AM	M946A.cor	1713	317575.701
1040661.105	1172928.715	317.819	006286	6286	6.98	Postprocessed Code	11/7/2012	9:12:41 AM	M946A.cor	1713	317577.735
1040666.89	1172925.848	318.747	007287	7287	8.10	Postprocessed Code	11/7/2012	9:12:43 AM	M946A.cor	1713	317579.754
1040666.771	1172921.753	322.033	006112	6112	6.79	Postprocessed Code	11/7/2012	9:12:45 AM	M946A.cor	1713	317581.778
1040662.706	1172917.662	322.903	007373	7373	8.19	Postprocessed Code	11/7/2012	9:12:47 AM	M946A.cor	1713	317583.727
1040663.502	1172919.376	323.322	008044	8044	8.94	Postprocessed Code	11/7/2012	9:12:49 AM	M946A.cor	1713	317585.721
1040661.696	1172918.949	323.831	006920	6920	7.69	Postprocessed Code	11/7/2012	9:12:51 AM	M946A.cor	1713	317587.706
1040657.764	1172919.408	323.256	006683	6683	7.43	Postprocessed Code	11/7/2012	9:12:53 AM	M946A.cor	1713	317589.745
1040659.023	1172918.986	324.971	006410	6410	7.12	Postprocessed Code	11/7/2012	9:12:55 AM	M946A.cor	1713	317591.722
1040657.661	1172919.763	324.14	006227	6227	6.92	Postprocessed Code	11/7/2012	9:12:57 AM	M946A.cor	1713	317593.75
1040657.632	1172918.834	325.329	006828	6828	7.59	Postprocessed Code	11/7/2012	9:12:59 AM	M946A.cor	1713	317595.692
1040658.369	1172917.733	325.367	007249	7249	8.05	Postprocessed Code	11/7/2012	9:13:01 AM	M946A.cor	1713	317597.75
1040659.428	1172918.358	324.122	006603	6603	7.34	Postprocessed Code	11/7/2012	9:13:03 AM	M946A.cor	1713	317599.697
1040660.722	1172919.925	324.469	006652	6652	7.39	Postprocessed Code	11/7/2012	9:13:05 AM	M946A.cor	1713	317601.737
1040660.068	1172922.957	320.867	007119	7119	7.91	Postprocessed Code	11/7/2012	9:13:07 AM	M946A.cor	1713	317603.788
1040661.205	1172925.183	321.824	009030	9030	10.03	Postprocessed Code	11/7/2012	9:13:09 AM	M946A.cor	1713	317605.776
1040659.592	1172928.45	322.181	007627	7627	8.47	Postprocessed Code	11/7/2012	9:13:11 AM	M946A.cor	1713	317607.77
1040660.054	1172931.961	321.241	006610	6610	7.34	Postprocessed Code	11/7/2012	9:13:13 AM	M946A.cor	1713	317609.801
1040660.445	1172934.691	321.134	006604	6604	7.34	Postprocessed Code	11/7/2012	9:13:15 AM	M946A.cor	1713	317611.697
1040657.449	1172939.856	317.187	030406		0.00	Postprocessed Code	11/7/2012	9:13:17 AM	M946A.cor	1713	317613.686
1040657.309	1172943.051	317.143	014299		0.00	Postprocessed Code	11/7/2012	9:13:19 AM	M946A.cor	1713	317615.745
1040657.257	1172946.141	317.27	009001	9001	10.00	Postprocessed Code	11/7/2012	9:13:21 AM	M946A.cor	1713	317617.71
1040658.227	1172948.632	317.351	007552	7552	8.39	Postprocessed Code	11/7/2012	9:13:23 AM	M946A.cor	1713	317619.69
1040659.595	1172950.933	317.347	006500	6500	7.22	Postprocessed Code	11/7/2012	9:13:25 AM	M946A.cor	1713	317621.744
1040658.387	1172953.471	317.895	006324	6324	7.03	Postprocessed Code	11/7/2012	9:13:27 AM	M946A.cor	1713	317623.714
1040658.119	1172956.984	318.058	006504	6504	7.23	Postprocessed Code	11/7/2012	9:13:29 AM	M946A.cor	1713	317625.776
1040658.254	1172959.697	318.417	006899	6899	7.67	Postprocessed Code	11/7/2012	9:13:31 AM	M946A.cor	1713	317627.76
1040658.014	1172961.001	318.502	006522	6522	7.25	Postprocessed Code	11/7/2012	9:13:33 AM	M946A.cor	1713	317629.721
1040659.484	1172962.38	318.599	006901	6901	7.67	Postprocessed Code	11/7/2012	9:13:35 AM	M946A.cor	1713	317631.724
1040659.801	1172962.941	319.01	006614	6614	7.35	Postprocessed Code	11/7/2012	9:13:37 AM	M946A.cor	1713	317633.718
1040660.924	1172965.095	318.464	006701	6701	7.45	Postprocessed Code	11/7/2012	9:13:39 AM	M946A.cor	1713	317635.691
1040660.585	1172965.37	319.991	006725	6725	7.47	Postprocessed Code	11/7/2012	9:13:41 AM	M946A.cor	1713	317637.707

Easting	Northing	Elevation	Text	Rad cpm	uR/hr	Corr Type	GPS Date	GPS Time	Datafile	GPS Week	GPS Second
1040661.303	1172962.087	317.532	006978	6978	7.75	Postprocessed Code	11/7/2012	9:13:43 AM	M946A.cor	1713	317639.704
1040660.101	1172963.303	310.532	007177	7177	7.97	Postprocessed Code	11/7/2012	9:13:45 AM	M946A.cor	1713	317641.787
1040659.699	1172960.943	310.088	007104	7104	7.89	Postprocessed Code	11/7/2012	9:13:47 AM	M946A.cor	1713	317643.722
1040657.672	1172959.057	313.04	006735	6735	7.48	Postprocessed Code	11/7/2012	9:13:49 AM	M946A.cor	1713	317645.717
1040657.551	1172953.051	313.977	006488	6488	7.21	Postprocessed Code	11/7/2012	9:13:51 AM	M946A.cor	1713	317647.73
1040659.877	1172948.452	311.457	007005	7005	7.78	Postprocessed Code	11/7/2012	9:13:53 AM	M946A.cor	1713	317649.736
1040660.438	1172946.76	311.101	007281	7281	8.09	Postprocessed Code	11/7/2012	9:13:55 AM	M946A.cor	1713	317651.734
1040661.051	1172940.001	311.205	007569	7569	8.41	Postprocessed Code	11/7/2012	9:13:57 AM	M946A.cor	1713	317653.736
1040660.24	1172936.627	315.069	006888	6888	7.65	Postprocessed Code	11/7/2012	9:13:59 AM	M946A.cor	1713	317655.719
1040662.643	1172932.946	315.2	007464	7464	8.29	Postprocessed Code	11/7/2012	9:14:01 AM	M946A.cor	1713	317657.704
1040660.27	1172930.806	315.783	007199	7199	8.00	Postprocessed Code	11/7/2012	9:14:03 AM	M946A.cor	1713	317659.689
1040661.081	1172928.009	314.961	007261	7261	8.07	Postprocessed Code	11/7/2012	9:14:05 AM	M946A.cor	1713	317661.751
1040662.402	1172924.168	314.395	006904	6904	7.67	Postprocessed Code	11/7/2012	9:14:07 AM	M946A.cor	1713	317663.742
1040662.468	1172920.882	313.828	006134	6134	6.82	Postprocessed Code	11/7/2012	9:14:09 AM	M946A.cor	1713	317665.727
1040662.557	1172920.563	314.126	006823	6823	7.58	Postprocessed Code	11/7/2012	9:14:11 AM	M946A.cor	1713	317667.714
1040662.542	1172919.282	315.784	006578	6578	7.31	Postprocessed Code	11/7/2012	9:14:13 AM	M946A.cor	1713	317669.779
1040662.517	1172919.364	316.322	006695	6695	7.44	Postprocessed Code	11/7/2012	9:14:15 AM	M946A.cor	1713	317671.829
1040662.928	1172922.84	315.323	006947	6947	7.72	Postprocessed Code	11/7/2012	9:14:17 AM	M946A.cor	1713	317673.746
1040665.52	1172927.75	314.84	007025	7025	7.81	Postprocessed Code	11/7/2012	9:14:19 AM	M946A.cor	1713	317675.737
1040663.562	1172929.737	314.646	006624	6624	7.36	Postprocessed Code	11/7/2012	9:14:21 AM	M946A.cor	1713	317677.741
1040664.475	1172936.408	313.481	006646	6646	7.38	Postprocessed Code	11/7/2012	9:14:23 AM	M946A.cor	1713	317679.66
1040664.522	1172940.916	313.244	006752	6752	7.50	Postprocessed Code	11/7/2012	9:14:25 AM	M946A.cor	1713	317681.736
1040664.227	1172945.039	312.694	006345	6345	7.05	Postprocessed Code	11/7/2012	9:14:27 AM	M946A.cor	1713	317683.663
1040664.131	1172949.184	312.096	006725	6725	7.47	Postprocessed Code	11/7/2012	9:14:29 AM	M946A.cor	1713	317685.79
1040663.785	1172953.272	312.076	007164	7164	7.96	Postprocessed Code	11/7/2012	9:14:31 AM	M946A.cor	1713	317687.744
1040662.726	1172954.787	315.072	006606	6606	7.34	Postprocessed Code	11/7/2012	9:14:33 AM	M946A.cor	1713	317689.725
1040663.086	1172959.019	313.671	007721	7721	8.58	Postprocessed Code	11/7/2012	9:14:35 AM	M946A.cor	1713	317691.657
1040662.978	1172963.623	313.101	006652	6652	7.39	Postprocessed Code	11/7/2012	9:14:37 AM	M946A.cor	1713	317693.71
1040662.531	1172967.578	312.848	007742	7742	8.60	Postprocessed Code	11/7/2012	9:14:39 AM	M946A.cor	1713	317695.668
1040663.526	1172969.209	317.451	007665	7665	8.52	Postprocessed Code	11/7/2012	9:14:41 AM	M946A.cor	1713	317697.664
1040665.622	1172965.965	318.995	007035	7035	7.82	Postprocessed Code	11/7/2012	9:14:43 AM	M946A.cor	1713	317699.647
1040666.591	1172963.035	320.184	006960	6960	7.73	Postprocessed Code	11/7/2012	9:14:45 AM	M946A.cor	1713	317701.7
1040663.589	1172963.509	320.1	007367	7367	8.19	Postprocessed Code	11/7/2012	9:14:47 AM	M946A.cor	1713	317703.688
1040663.81	1172958.129	317.695	006978	6978	7.75	Postprocessed Code	11/7/2012	9:14:49 AM	M946A.cor	1713	317705.713
1040664.782	1172955.196	317.541	007007	7007	7.79	Postprocessed Code	11/7/2012	9:14:51 AM	M946A.cor	1713	317707.736
1040664.327	1172951.867	317.67	007213	7213	8.01	Postprocessed Code	11/7/2012	9:14:53 AM	M946A.cor	1713	317709.67
1040664.048	1172948.703	317.096	007048	7048	7.83	Postprocessed Code	11/7/2012	9:14:55 AM	M946A.cor	1713	317711.771
1040664.675	1172944.787	313.847	006758	6758	7.51	Postprocessed Code	11/7/2012	9:14:57 AM	M946A.cor	1713	317713.817
1040665.236	1172941.433	311.285	007622	7622	8.47	Postprocessed Code	11/7/2012	9:14:59 AM	M946A.cor	1713	317715.722

Easting	Northing	Elevation	Text	Rad cpm	uR/hr	Corr Type	GPS Date	GPS Time	Datafile	GPS Week	GPS Second
1040665.925	1172940.775	313.369	007595	7595	8.44	Postprocessed Code	11/7/2012	9:15:01 AM	M946A.cor	1713	317717.702
1040665.432	1172937.71	315.229	006508	6508	7.23	Postprocessed Code	11/7/2012	9:15:03 AM	M946A.cor	1713	317719.704
1040668.963	1172938.625	312.904	006932	6932	7.70	Postprocessed Code	11/7/2012	9:15:05 AM	M946A.cor	1713	317721.778
1040667.641	1172938.289	313.792	006604	6604	7.34	Postprocessed Code	11/7/2012	9:15:07 AM	M946A.cor	1713	317723.728
1040668.394	1172936.577	311.024	007083	7083	7.87	Postprocessed Code	11/7/2012	9:15:09 AM	M946A.cor	1713	317725.784
1040668.607	1172937.707	312.216	006926	6926	7.70	Postprocessed Code	11/7/2012	9:15:11 AM	M946A.cor	1713	317727.767
1040667.975	1172937.419	311.292	007554	7554	8.39	Postprocessed Code	11/7/2012	9:15:13 AM	M946A.cor	1713	317729.777
1040667.423	1172937.956	315.239	007489	7489	8.32	Postprocessed Code	11/7/2012	9:15:15 AM	M946A.cor	1713	317731.743
1040667.613	1172937.656	312.481	006583	6583	7.31	Postprocessed Code	11/7/2012	9:15:17 AM	M946A.cor	1713	317733.745
1040667.9	1172937.747	311.47	007015	7015	7.79	Postprocessed Carrier Float	11/7/2012	9:15:19 AM	M946A.cor	1713	317735.749
1040667.086	1172937.462	313.773	006374	6374	7.08	Postprocessed Carrier Float	11/7/2012	9:15:21 AM	M946A.cor	1713	317737.751
1040666.477	1172937.468	313.607	006979	6979	7.75	Postprocessed Carrier Float	11/7/2012	9:15:23 AM	M946A.cor	1713	317739.713
1040666.559	1172935.045	315.698	006304	6304	7.00	Postprocessed Code	11/7/2012	9:15:25 AM	M946A.cor	1713	317741.803
1040669.529	1172935.169	318.075	007103	7103	7.89	Postprocessed Code	11/7/2012	9:15:27 AM	M946A.cor	1713	317743.742
1040670.057	1172935.961	318.197	007216	7216	8.02	Postprocessed Code	11/7/2012	9:15:29 AM	M946A.cor	1713	317745.695
1040670.475	1172934.269	318.357	006868	6868	7.63	Postprocessed Code	11/7/2012	9:15:31 AM	M946A.cor	1713	317747.72
1040669.379	1172930.212	318.291	007306	7306	8.12	Postprocessed Code	11/7/2012	9:15:33 AM	M946A.cor	1713	317749.735
1040669.406	1172927.056	318.285	006932	6932	7.70	Postprocessed Code	11/7/2012	9:15:35 AM	M946A.cor	1713	317751.712
1040667.765	1172921.337	317.539	006504	6504	7.23	Postprocessed Code	11/7/2012	9:15:37 AM	M946A.cor	1713	317753.716
1040668.327	1172920.023	318.876	007544	7544	8.38	Postprocessed Code	11/7/2012	9:15:39 AM	M946A.cor	1713	317755.677
1040669.747	1172924.225	317.648	007909	7909	8.79	Postprocessed Code	11/7/2012	9:15:41 AM	M946A.cor	1713	317757.75
1040669.519	1172927.921	316.642	007499	7499	8.33	Postprocessed Code	11/7/2012	9:15:43 AM	M946A.cor	1713	317759.677
1040669.551	1172930.947	316.902	006750	6750	7.50	Postprocessed Code	11/7/2012	9:15:45 AM	M946A.cor	1713	317761.697
1040671.569	1172933.111	317.054	006647	6647	7.39	Postprocessed Code	11/7/2012	9:15:47 AM	M946A.cor	1713	317763.721
1040671.709	1172933.201	317.36	007167	7167	7.96	Postprocessed Code	11/7/2012	9:15:49 AM	M946A.cor	1713	317765.7
1040671.769	1172936.064	319.853	007388	7388	8.21	Postprocessed Code	11/7/2012	9:15:51 AM	M946A.cor	1713	317767.704
1040669.406	1172938.196	322.033	006799	6799	7.55	Postprocessed Code	11/7/2012	9:15:53 AM	M946A.cor	1713	317769.761
1040672.939	1172932.493	321.7	006770	6770	7.52	Postprocessed Code	11/7/2012	9:15:55 AM	M946A.cor	1713	317771.74
1040673.572	1172929.205	320.739	006735	6735	7.48	Postprocessed Code	11/7/2012	9:15:57 AM	M946A.cor	1713	317773.775
1040672.658	1172923.797	317.672	006379	6379	7.09	Postprocessed Code	11/7/2012	9:15:59 AM	M946A.cor	1713	317775.812
1040672.48	1172919.784	317.135	006874	6874	7.64	Postprocessed Code	11/7/2012	9:16:01 AM	M946A.cor	1713	317777.796
1040673.972	1172920.142	317.566	006926	6926	7.70	Postprocessed Code	11/7/2012	9:16:03 AM	M946A.cor	1713	317779.722
1040674.443	1172922.893	317.061	006479	6479	7.20	Postprocessed Code	11/7/2012	9:16:05 AM	M946A.cor	1713	317781.757
1040673.063	1172925.348	317.185	006908	6908	7.68	Postprocessed Code	11/7/2012	9:16:07 AM	M946A.cor	1713	317783.736
1040674.172	1172926.372	317.423	007069	7069	7.85	Postprocessed Code	11/7/2012	9:16:09 AM	M946A.cor	1713	317785.692
1040673.891	1172925.76	316.508	006776	6776	7.53	Postprocessed Code	11/7/2012	9:16:11 AM	M946A.cor	1713	317787.722
1040672.718	1172927.004	316.201	006618	6618	7.35	Postprocessed Code	11/7/2012	9:16:13 AM	M946A.cor	1713	317789.688
1040672.697	1172929.057	316.473	007018	7018	7.80	Postprocessed Code	11/7/2012	9:16:15 AM	M946A.cor	1713	317791.726
1040672.686	1172932.288	316.744	006405	6405	7.12	Postprocessed Code	11/7/2012	9:16:17 AM	M946A.cor	1713	317793.734

Easting	Northing	Elevation	Text	Rad cpm	uR/hr	Corr Type	GPS Date	GPS Time	Datafile	GPS Week	GPS Second
1040674.029	1172934.051	317.532	006080	6080	6.76	Postprocessed Code	11/7/2012	9:16:19 AM	M946A.cor	1713	317795.743
1040674.535	1172934.967	316.467	006642	6642	7.38	Postprocessed Code	11/7/2012	9:16:21 AM	M946A.cor	1713	317797.691
1040673.585	1172937.207	316.49	006540	6540	7.27	Postprocessed Code	11/7/2012	9:16:23 AM	M946A.cor	1713	317799.705
1040674.936	1172938.965	318.507	007425	7425	8.25	Postprocessed Code	11/7/2012	9:16:25 AM	M946A.cor	1713	317801.809
1040674.813	1172943.193	324.646	007190	7190	7.99	Postprocessed Code	11/7/2012	9:16:27 AM	M946A.cor	1713	317803.777
1040674.719	1172944.632	325.44	006708	6708	7.45	Postprocessed Code	11/7/2012	9:16:29 AM	M946A.cor	1713	317805.682
1040677.856	1172938.243	323.143	006817	6817	7.57	Postprocessed Code	11/7/2012	9:16:31 AM	M946A.cor	1713	317807.715
1040677.639	1172932.729	322.29	006615	6615	7.35	Postprocessed Code	11/7/2012	9:16:33 AM	M946A.cor	1713	317809.732
1040677.804	1172928.838	322.924	007164	7164	7.96	Postprocessed Code	11/7/2012	9:16:35 AM	M946A.cor	1713	317811.655
1040676.941	1172925.035	323.628	007031	7031	7.81	Postprocessed Code	11/7/2012	9:16:37 AM	M946A.cor	1713	317813.723
1040673.885	1172924.127	319.995	007032	7032	7.81	Postprocessed Code	11/7/2012	9:16:39 AM	M946A.cor	1713	317815.715
1040677.079	1172921.689	321.658	007236	7236	8.04	Postprocessed Code	11/7/2012	9:16:41 AM	M946A.cor	1713	317817.757
1040681.642	1172917.938	322.037	006362	6362	7.07	Postprocessed Code	11/7/2012	9:16:43 AM	M946A.cor	1713	317819.734
1040677.94	1172919.245	321.287	006938	6938	7.71	Postprocessed Code	11/7/2012	9:16:45 AM	M946A.cor	1713	317821.723
1040678.29	1172921.544	320.946	006267	6267	6.96	Postprocessed Code	11/7/2012	9:16:47 AM	M946A.cor	1713	317823.723
1040678.537	1172925.025	320.189	006885	6885	7.65	Postprocessed Code	11/7/2012	9:16:49 AM	M946A.cor	1713	317825.727
1040680.971	1172925.965	320.733	012992		0.00	Postprocessed Code	11/7/2012	9:16:51 AM	M946A.cor	1713	317827.728
1040677.866	1172929.214	318.531	008495		0.00	Postprocessed Code	11/7/2012	9:16:53 AM	M946A.cor	1713	317829.72
1040676.916	1172932.022	317.372	007923	7923	8.80	Postprocessed Code	11/7/2012	9:16:55 AM	M946A.cor	1713	317831.744
1040675.605	1172937.177	316.094	007063	7063	7.85	Postprocessed Code	11/7/2012	9:16:57 AM	M946A.cor	1713	317833.782
1040674.886	1172939.428	315.488	007509	7509	8.34	Postprocessed Code	11/7/2012	9:16:59 AM	M946A.cor	1713	317835.801
1040675.423	1172942.907	315.649	006875	6875	7.64	Postprocessed Code	11/7/2012	9:17:01 AM	M946A.cor	1713	317837.745
1040678.908	1172944.454	319.252	007052	7052	7.84	Postprocessed Code	11/7/2012	9:17:03 AM	M946A.cor	1713	317839.702
1040681.084	1172941.629	320.209	006670	6670	7.41	Postprocessed Code	11/7/2012	9:17:05 AM	M946A.cor	1713	317841.818
1040680.61	1172940.769	319.535	006948	6948	7.72	Postprocessed Code	11/7/2012	9:17:07 AM	M946A.cor	1713	317843.782
1040683.125	1172933.317	317.556	008641	8641	9.60	Postprocessed Code	11/7/2012	9:17:09 AM	M946A.cor	1713	317845.696
1040684.325	1172928.324	319.697	007168	7168	7.96	Postprocessed Code	11/7/2012	9:17:11 AM	M946A.cor	1713	317847.759
1040681.957	1172929.863	320.305	007006	7006	7.78	Postprocessed Code	11/7/2012	9:17:13 AM	M946A.cor	1713	317849.733
1040680.498	1172927.741	317.864	006561	6561	7.29	Postprocessed Code	11/7/2012	9:17:15 AM	M946A.cor	1713	317851.755
1040682.693	1172928.467	317.489	006535	6535	7.26	Postprocessed Code	11/7/2012	9:17:17 AM	M946A.cor	1713	317853.763
1040683.963	1172926.69	318.188	007666	7666	8.52	Postprocessed Code	11/7/2012	9:17:19 AM	M946A.cor	1713	317855.745
1040682.467	1172923.086	320.438	007830	7830	8.70	Postprocessed Code	11/7/2012	9:17:21 AM	M946A.cor	1713	317857.747
1040683.142	1172919.643	322.254	006479	6479	7.20	Postprocessed Code	11/7/2012	9:17:23 AM	M946A.cor	1713	317859.701
1040681.135	1172919.499	322.862	006838	6838	7.60	Postprocessed Code	11/7/2012	9:17:25 AM	M946A.cor	1713	317861.693
1040682.238	1172920.207	323.277	007362	7362	8.18	Postprocessed Code	11/7/2012	9:17:27 AM	M946A.cor	1713	317863.667
1040683.362	1172922.922	322.605	007302	7302	8.11	Postprocessed Code	11/7/2012	9:17:29 AM	M946A.cor	1713	317865.716
1040683.634	1172922.765	322.76	007212	7212	8.01	Postprocessed Code	11/7/2012	9:17:31 AM	M946A.cor	1713	317867.685
1040680.501	1172923.813	327.377	006963	6963	7.74	Postprocessed Code	11/7/2012	9:17:33 AM	M946A.cor	1713	317869.692
1040681.044	1172925.153	326.401	007194	7194	7.99	Postprocessed Code	11/7/2012	9:17:35 AM	M946A.cor	1713	317871.593

Easting	Northing	Elevation	Text	Rad cpm	uR/hr	Corr Type	GPS Date	GPS Time	Datafile	GPS Week	GPS Second
1040681.732	1172923.686	325.443	007429	7429	8.25	Postprocessed Code	11/7/2012	9:17:37 AM	M946A.cor	1713	317873.622
1040683.068	1172923.204	324.334	007200	7200	8.00	Postprocessed Code	11/7/2012	9:17:39 AM	M946A.cor	1713	317875.684
1040684.949	1172919.637	323.292	006714	6714	7.46	Postprocessed Code	11/7/2012	9:17:41 AM	M946A.cor	1713	317877.712
1040686.659	1172914.641	321.516	007420	7420	8.24	Postprocessed Code	11/7/2012	9:17:43 AM	M946A.cor	1713	317879.708
1040690.685	1172912.421	323.113	007463	7463	8.29	Postprocessed Code	11/7/2012	9:17:45 AM	M946A.cor	1713	317881.728
1040692.349	1172914.258	322.113	006952	6952	7.72	Postprocessed Code	11/7/2012	9:17:47 AM	M946A.cor	1713	317883.777
1040687.082	1172919.191	322.236	006931	6931	7.70	Postprocessed Code	11/7/2012	9:17:49 AM	M946A.cor	1713	317885.72
1040686.656	1172921.509	321.796	007731	7731	8.59	Postprocessed Code	11/7/2012	9:17:51 AM	M946A.cor	1713	317887.718
1040688.643	1172918.696	321.373	007271	7271	8.08	Postprocessed Code	11/7/2012	9:17:53 AM	M946A.cor	1713	317889.72
1040690.07	1172919.547	323.059	006320	6320	7.02	Postprocessed Code	11/7/2012	9:17:55 AM	M946A.cor	1713	317891.681
1040693.075	1172919.84	327.175	006531	6531	7.26	Postprocessed Code	11/7/2012	9:17:57 AM	M946A.cor	1713	317893.712
1040694.811	1172920.472	326.914	007379	7379	8.20	Postprocessed Code	11/7/2012	9:17:59 AM	M946A.cor	1713	317895.678
1040689.726	1172922.976	326.197	006543	6543	7.27	Postprocessed Code	11/7/2012	9:18:01 AM	M946A.cor	1713	317897.738
1040684.131	1172922.76	327.035	023566		0.00	Postprocessed Code	11/7/2012	9:18:03 AM	M946A.cor	1713	317899.68
1040683.321	1172925.393	326.629	012439		0.00	Postprocessed Code	11/7/2012	9:18:05 AM	M946A.cor	1713	317901.734
1040684.028	1172925.234	323.717	008386	8386	9.32	Postprocessed Code	11/7/2012	9:18:07 AM	M946A.cor	1713	317903.754
1040684.965	1172927.905	321.091	007068	7068	7.85	Postprocessed Code	11/7/2012	9:18:09 AM	M946A.cor	1713	317905.712
1040685.335	1172927.9	319.358	006946	6946	7.72	Postprocessed Code	11/7/2012	9:18:11 AM	M946A.cor	1713	317907.771
1040685.991	1172928.409	318.728	006651	6651	7.39	Postprocessed Code	11/7/2012	9:18:13 AM	M946A.cor	1713	317909.74
1040685.856	1172927.326	319.333	007540	7540	8.38	Postprocessed Code	11/7/2012	9:18:15 AM	M946A.cor	1713	317911.752
1040685.096	1172927.538	317.729	007213	7213	8.01	Postprocessed Code	11/7/2012	9:18:17 AM	M946A.cor	1713	317913.787
1040684.647	1172930.941	316.625	007094	7094	7.88	Postprocessed Code	11/7/2012	9:18:19 AM	M946A.cor	1713	317915.71
1040682.287	1172933.885	317.084	006520	6520	7.24	Postprocessed Code	11/7/2012	9:18:21 AM	M946A.cor	1713	317917.75
1040682.554	1172934.246	315.479	007386	7386	8.21	Postprocessed Code	11/7/2012	9:18:23 AM	M946A.cor	1713	317919.753
1040683.444	1172934.099	315.63	006776	6776	7.53	Postprocessed Code	11/7/2012	9:18:25 AM	M946A.cor	1713	317921.767
1040683.407	1172933.72	315.126	006790	6790	7.54	Postprocessed Code	11/7/2012	9:18:27 AM	M946A.cor	1713	317923.701
1040683.108	1172935.635	315.1	006713	6713	7.46	Postprocessed Code	11/7/2012	9:18:29 AM	M946A.cor	1713	317925.703
1040681.538	1172934.469	314.315	007133	7133	7.93	Postprocessed Code	11/7/2012	9:18:31 AM	M946A.cor	1713	317927.72
1040683.69	1172932.004	314.786	006359	6359	7.07	Postprocessed Code	11/7/2012	9:18:33 AM	M946A.cor	1713	317929.744
1040684.095	1172934.757	316.753	006815	6815	7.57	Postprocessed Code	11/7/2012	9:18:35 AM	M946A.cor	1713	317931.802
1040683.508	1172936.788	316.682	006273	6273	6.97	Postprocessed Code	11/7/2012	9:18:37 AM	M946A.cor	1713	317933.763
1040684.281	1172935.436	315.98	006588	6588	7.32	Postprocessed Code	11/7/2012	9:18:39 AM	M946A.cor	1713	317935.781
1040685.601	1172933.574	316.318	006951	6951	7.72	Postprocessed Code	11/7/2012	9:18:41 AM	M946A.cor	1713	317937.757
1040684.754	1172934.382	313.767	006710	6710	7.46	Postprocessed Code	11/7/2012	9:18:43 AM	M946A.cor	1713	317939.761
1040684.998	1172933.824	314.674	007355	7355	8.17	Postprocessed Code	11/7/2012	9:18:45 AM	M946A.cor	1713	317941.756
1040683.968	1172934.337	315.478	006810	6810	7.57	Postprocessed Code	11/7/2012	9:18:47 AM	M946A.cor	1713	317943.736
1040682.521	1172935.405	318.483	006267	6267	6.96	Postprocessed Code	11/7/2012	9:18:49 AM	M946A.cor	1713	317945.776
1040685.021	1172934.285	317.833	006609	6609	7.34	Postprocessed Code	11/7/2012	9:18:51 AM	M946A.cor	1713	317947.76
1040686.043	1172935.852	317.075	006692	6692	7.44	Postprocessed Code	11/7/2012	9:18:53 AM	M946A.cor	1713	317949.798

Easting	Northing	Elevation	Text	Rad cpm	uR/hr	Corr Type	GPS Date	GPS Time	Datafile	GPS Week	GPS Second
1040686.414	1172933.129	316.861	008784	8784	9.76	Postprocessed Code	11/7/2012	9:18:55 AM	M946A.cor	1713	317951.734
1040686.743	1172932.637	315.981	007381	7381	8.20	Postprocessed Code	11/7/2012	9:18:57 AM	M946A.cor	1713	317953.791
1040687.043	1172930.944	316.863	007198	7198	8.00	Postprocessed Code	11/7/2012	9:18:59 AM	M946A.cor	1713	317955.799
1040687.232	1172930.963	317.507	007401	7401	8.22	Postprocessed Code	11/7/2012	9:19:01 AM	M946A.cor	1713	317957.728
1040685.573	1172934.733	321.202	007321	7321	8.13	Postprocessed Code	11/7/2012	9:19:03 AM	M946A.cor	1713	317959.773
1040687.947	1172934.674	320.06	007033	7033	7.81	Postprocessed Code	11/7/2012	9:19:05 AM	M946A.cor	1713	317961.734
1040685.324	1172930.084	318.335	006908	6908	7.68	Postprocessed Code	11/7/2012	9:19:07 AM	M946A.cor	1713	317963.797
1040686.165	1172929.894	316.531	006496	6496	7.22	Postprocessed Code	11/7/2012	9:19:09 AM	M946A.cor	1713	317965.796
1040684.791	1172929.693	318.148	007178	7178	7.98	Postprocessed Code	11/7/2012	9:19:11 AM	M946A.cor	1713	317967.799
1040687.735	1172928.87	318.527	007467	7467	8.30	Postprocessed Code	11/7/2012	9:19:13 AM	M946A.cor	1713	317969.771
1040686.181	1172930.449	317.796	007006	7006	7.78	Postprocessed Code	11/7/2012	9:19:15 AM	M946A.cor	1713	317971.788
1040686.265	1172929.711	318.544	006549	6549	7.28	Postprocessed Code	11/7/2012	9:19:17 AM	M946A.cor	1713	317973.726
1040686.67	1172934.718	319.144	006698	6698	7.44	Postprocessed Code	11/7/2012	9:19:19 AM	M946A.cor	1713	317975.778
1040685.948	1172933.219	316.3	006987	6987	7.76	Postprocessed Code	11/7/2012	9:19:21 AM	M946A.cor	1713	317977.775
1040685.585	1172934.689	316.847	007203	7203	8.00	Postprocessed Code	11/7/2012	9:19:23 AM	M946A.cor	1713	317979.7
1040687.407	1172930.636	322.13	007045	7045	7.83	Postprocessed Code	11/7/2012	9:19:25 AM	M946A.cor	1713	317981.794
1040686.745	1172930.734	323.446	007063	7063	7.85	Postprocessed Code	11/7/2012	9:19:27 AM	M946A.cor	1713	317983.712
1040685.883	1172925.337	322.716	006747	6747	7.50	Postprocessed Code	11/7/2012	9:19:29 AM	M946A.cor	1713	317985.8
1040689.766	1172920.944	318.831	006627	6627	7.36	Postprocessed Code	11/7/2012	9:19:31 AM	M946A.cor	1713	317987.795
1040692.425	1172921.351	317.401	007012	7012	7.79	Postprocessed Code	11/7/2012	9:19:33 AM	M946A.cor	1713	317989.789
1040692.152	1172921.044	316.143	006630	6630	7.37	Postprocessed Code	11/7/2012	9:19:35 AM	M946A.cor	1713	317991.76
1040691.726	1172925.605	317.824	006669	6669	7.41	Postprocessed Code	11/7/2012	9:19:37 AM	M946A.cor	1713	317993.788
1040691.603	1172927.865	318.831	006383	6383	7.09	Postprocessed Code	11/7/2012	9:19:39 AM	M946A.cor	1713	317995.797
1040692.039	1172927.305	318.794	006577	6577	7.31	Postprocessed Code	11/7/2012	9:19:41 AM	M946A.cor	1713	317997.769
1040694.07	1172927.125	319.847	006838	6838	7.60	Postprocessed Code	11/7/2012	9:19:43 AM	M946A.cor	1713	317999.779
1040694.496	1172926.772	318.651	006672	6672	7.41	Postprocessed Code	11/7/2012	9:19:45 AM	M946A.cor	1713	318001.741
1040694.915	1172927.252	317.774	006564	6564	7.29	Postprocessed Code	11/7/2012	9:19:47 AM	M946A.cor	1713	318003.749
1040694.365	1172928.876	316.55	006024	6024	6.69	Postprocessed Code	11/7/2012	9:19:49 AM	M946A.cor	1713	318005.672
1040694.414	1172930.287	315.526	006948	6948	7.72	Postprocessed Code	11/7/2012	9:19:51 AM	M946A.cor	1713	318007.669
1040694.154	1172930.565	314.212	006625	6625	7.36	Postprocessed Code	11/7/2012	9:19:53 AM	M946A.cor	1713	318009.709
1040694.234	1172930.465	314.209	006692	6692	7.44	Postprocessed Code	11/7/2012	9:19:55 AM	M946A.cor	1713	318011.726
1040698.651	1172927.016	318.351	006802	6802	7.56	Postprocessed Code	11/7/2012	9:19:57 AM	M946A.cor	1713	318013.714
1040700.402	1172923.775	322.96	006842	6842	7.60	Postprocessed Code	11/7/2012	9:19:59 AM	M946A.cor	1713	318015.774
1040700.094	1172925.536	323.065	006347	6347	7.05	Postprocessed Code	11/7/2012	9:20:01 AM	M946A.cor	1713	318017.754
1040700.03	1172925.134	322.33	006290	6290	6.99	Postprocessed Code	11/7/2012	9:20:03 AM	M946A.cor	1713	318019.788
1040699.122	1172922.346	323.832	006862	6862	7.62	Postprocessed Code	11/7/2012	9:20:05 AM	M946A.cor	1713	318021.73
1040699.356	1172920.255	325.334	006531	6531	7.26	Postprocessed Code	11/7/2012	9:20:07 AM	M946A.cor	1713	318023.791
1040696.542	1172925.695	323.805	006959	6959	7.73	Postprocessed Code	11/7/2012	9:20:09 AM	M946A.cor	1713	318025.78
1040696.85	1172927.786	323.232	006492	6492	7.21	Postprocessed Code	11/7/2012	9:20:11 AM	M946A.cor	1713	318027.758

Easting	Northing	Elevation	Text	Rad cpm	uR/hr	Corr Type	GPS Date	GPS Time	Datafile	GPS Week	GPS Second
1040699.838	1172924.302	320.849	007557	7557	8.40	Postprocessed Code	11/7/2012	9:20:13 AM	M946A.cor	1713	318029.78
1040700.422	1172922.145	321.014	006882	6882	7.65	Postprocessed Code	11/7/2012	9:20:15 AM	M946A.cor	1713	318031.701
1040700.56	1172919.049	321.321	007010	7010	7.79	Postprocessed Code	11/7/2012	9:20:17 AM	M946A.cor	1713	318033.761
1040700.189	1172917.316	321.098	007197	7197	8.00	Postprocessed Code	11/7/2012	9:20:19 AM	M946A.cor	1713	318035.788
1040696.284	1172915.631	321.895	008506	8506	9.45	Postprocessed Code	11/7/2012	9:20:21 AM	M946A.cor	1713	318037.826
1040693.362	1172911.74	322.669	007602	7602	8.45	Postprocessed Code	11/7/2012	9:20:23 AM	M946A.cor	1713	318039.733
1040693.567	1172909.078	322.434	007228	7228	8.03	Postprocessed Code	11/7/2012	9:20:25 AM	M946A.cor	1713	318041.841
1040696.926	1172910.365	323.06	006404	6404	7.12	Postprocessed Code	11/7/2012	9:20:27 AM	M946A.cor	1713	318043.77
1040696.846	1172912.53	321.666	006182	6182	6.87	Postprocessed Code	11/7/2012	9:20:29 AM	M946A.cor	1713	318045.776
1040697.938	1172914.973	319.749	006670	6670	7.41	Postprocessed Code	11/7/2012	9:20:31 AM	M946A.cor	1713	318047.82
1040699.847	1172912.906	323.821	007403	7403	8.23	Postprocessed Code	11/7/2012	9:20:33 AM	M946A.cor	1713	318049.791
1040694.173	1172916.788	321.898	007755	7755	8.62	Postprocessed Code	11/7/2012	9:20:35 AM	M946A.cor	1713	318051.734
1040692.204	1172917.964	320.122	007136	7136	7.93	Postprocessed Code	11/7/2012	9:20:37 AM	M946A.cor	1713	318053.712
1040696.956	1172920.955	319.734	007170	7170	7.97	Postprocessed Code	11/7/2012	9:20:39 AM	M946A.cor	1713	318055.781
1040699.871	1172921.418	318.465	007056	7056	7.84	Postprocessed Code	11/7/2012	9:20:41 AM	M946A.cor	1713	318057.833
1040697.574	1172920.25	316.924	006977	6977	7.75	Postprocessed Code	11/7/2012	9:20:43 AM	M946A.cor	1713	318059.832
1040700.092	1172917.391	319.132	006714	6714	7.46	Postprocessed Code	11/7/2012	9:20:45 AM	M946A.cor	1713	318061.75
1040702.107	1172919.94	319.027	006640	6640	7.38	Postprocessed Code	11/7/2012	9:20:47 AM	M946A.cor	1713	318063.827
1040702.924	1172921.079	319.735	006886	6886	7.65	Postprocessed Code	11/7/2012	9:20:49 AM	M946A.cor	1713	318065.778
1040702.807	1172925.266	320.226	007304	7304	8.12	Postprocessed Code	11/7/2012	9:20:51 AM	M946A.cor	1713	318067.763
1040701.346	1172926.403	316.359	006917	6917	7.69	Postprocessed Code	11/7/2012	9:20:53 AM	M946A.cor	1713	318069.818
1040701.628	1172928.245	318.024	006483	6483	7.20	Postprocessed Code	11/7/2012	9:20:55 AM	M946A.cor	1713	318071.753
1040701.465	1172929.264	316.161	010412	10412	11.57	Postprocessed Code	11/7/2012	9:20:57 AM	M946A.cor	1713	318073.767
1040698.271	1172928.749	315.605	008542	8542	9.49	Postprocessed Code	11/7/2012	9:20:59 AM	M946A.cor	1713	318075.781
1040701.623	1172931.476	317.861	007828	7828	8.70	Postprocessed Code	11/7/2012	9:21:01 AM	M946A.cor	1713	318077.752
1040702.203	1172932.654	314.949	007109	7109	7.90	Postprocessed Code	11/7/2012	9:21:03 AM	M946A.cor	1713	318079.763
1040701.246	1172934.091	315.011	007007	7007	7.79	Postprocessed Code	11/7/2012	9:21:05 AM	M946A.cor	1713	318081.691
1040702.25	1172936.159	315.901	006932	6932	7.70	Postprocessed Code	11/7/2012	9:21:07 AM	M946A.cor	1713	318083.74
1040703.41	1172939.413	316.731	007328	7328	8.14	Postprocessed Code	11/7/2012	9:21:09 AM	M946A.cor	1713	318085.675
1040703.979	1172941.44	317.156	007237	7237	8.04	Postprocessed Code	11/7/2012	9:21:11 AM	M946A.cor	1713	318087.737
1040704.613	1172939.9	317.125	009122	9122	10.14	Postprocessed Code	11/7/2012	9:21:13 AM	M946A.cor	1713	318089.768
1040706.906	1172942.084	314.118	007440	7440	8.27	Postprocessed Code	11/7/2012	9:21:15 AM	M946A.cor	1713	318091.708
1040707.314	1172943.725	318.729	007623	7623	8.47	Postprocessed Code	11/7/2012	9:21:17 AM	M946A.cor	1713	318093.707
1040702.119	1172941.423	316.895	006852	6852	7.61	Postprocessed Code	11/7/2012	9:21:19 AM	M946A.cor	1713	318095.771
1040701.281	1172945.747	316.289	006709	6709	7.45	Postprocessed Code	11/7/2012	9:21:21 AM	M946A.cor	1713	318097.693
1040706.876	1172944.01	312.959	006875	6875	7.64	Postprocessed Code	11/7/2012	9:21:23 AM	M946A.cor	1713	318099.694
1040705.933	1172943.559	314.635	006831	6831	7.59	Postprocessed Code	11/7/2012	9:21:25 AM	M946A.cor	1713	318101.722
1040700.693	1172951.951	319.028	006950	6950	7.72	Postprocessed Code	11/7/2012	9:21:27 AM	M946A.cor	1713	318103.726
1040700.416	1172952.129	318.873	006848	6848	7.61	Postprocessed Code	11/7/2012	9:21:29 AM	M946A.cor	1713	318105.791

Easting	Northing	Elevation	Text	Rad cpm	uR/hr	Corr Type	GPS Date	GPS Time	Datafile	GPS Week	GPS Second
1040701.752	1172953.848	321.325	006861	6861	7.62	Postprocessed Carrier Float	11/7/2012	9:21:31 AM	M946A.cor	1713	318107.78
1040700.628	1172952.572	318.795	006951	6951	7.72	Postprocessed Carrier Float	11/7/2012	9:21:33 AM	M946A.cor	1713	318109.789
1040700.37	1172952.378	318.152	007322	7322	8.14	Postprocessed Code	11/7/2012	9:21:35 AM	M946A.cor	1713	318111.748
1040700.363	1172952.473	317.978	007117	7117	7.91	Postprocessed Code	11/7/2012	9:21:37 AM	M946A.cor	1713	318113.765
1040700.31	1172952.584	317.855	006744	6744	7.49	Postprocessed Code	11/7/2012	9:21:39 AM	M946A.cor	1713	318115.803
1040700.398	1172952.692	317.854	007459	7459	8.29	Postprocessed Code	11/7/2012	9:21:41 AM	M946A.cor	1713	318117.756
1040700.509	1172952.64	317.89	006747	6747	7.50	Postprocessed Code	11/7/2012	9:21:43 AM	M946A.cor	1713	318119.76
1040700.674	1172952.718	317.804	009850	9850	10.94	Postprocessed Code	11/7/2012	9:21:45 AM	M946A.cor	1713	318121.758
1040700.662	1172952.745	317.616	009180	9180	10.20	Postprocessed Code	11/7/2012	9:21:47 AM	M946A.cor	1713	318123.755
1040700.685	1172952.928	317.417	007156	7156	7.95	Postprocessed Code	11/7/2012	9:21:49 AM	M946A.cor	1713	318125.798
1040700.593	1172953.199	317.107	007420	7420	8.24	Postprocessed Code	11/7/2012	9:21:51 AM	M946A.cor	1713	318127.825
1040702.192	1172947.6	315	006978	6978	7.75	Postprocessed Code	11/7/2012	9:21:53 AM	M946A.cor	1713	318129.756
1040703.286	1172942.826	313.639	007303	7303	8.11	Postprocessed Code	11/7/2012	9:21:55 AM	M946A.cor	1713	318131.788
1040703.79	1172941.259	312.236	007611	7611	8.46	Postprocessed Code	11/7/2012	9:21:57 AM	M946A.cor	1713	318133.751
1040703.767	1172939.934	311.8	007405	7405	8.23	Postprocessed Code	11/7/2012	9:21:59 AM	M946A.cor	1713	318135.743
1040705.415	1172937.573	310.089	007261	7261	8.07	Postprocessed Code	11/7/2012	9:22:01 AM	M946A.cor	1713	318137.743
1040703.987	1172935.771	311.977	006539	6539	7.27	Postprocessed Code	11/7/2012	9:22:03 AM	M946A.cor	1713	318139.745
1040703.713	1172934.234	312.366	006996	6996	7.77	Postprocessed Code	11/7/2012	9:22:05 AM	M946A.cor	1713	318141.77
1040703.458	1172934.291	313.072	006913	6913	7.68	Postprocessed Code	11/7/2012	9:22:07 AM	M946A.cor	1713	318143.771
1040703.301	1172934.775	312.978	006829	6829	7.59	Postprocessed Code	11/7/2012	9:22:09 AM	M946A.cor	1713	318145.807
1040702.703	1172934.702	312.335	007077	7077	7.86	Postprocessed Code	11/7/2012	9:22:11 AM	M946A.cor	1713	318147.731
1040702.557	1172934.001	311.878	007412	7412	8.24	Postprocessed Code	11/7/2012	9:22:13 AM	M946A.cor	1713	318149.737
1040702.527	1172931.592	310.781	007213	7213	8.01	Postprocessed Code	11/7/2012	9:22:15 AM	M946A.cor	1713	318151.757
1040703.865	1172927.049	314.597	007130	7130	7.92	Postprocessed Code	11/7/2012	9:22:17 AM	M946A.cor	1713	318153.743
1040705.386	1172923.48	315.459	006928	6928	7.70	Postprocessed Code	11/7/2012	9:22:19 AM	M946A.cor	1713	318155.728
1040705.392	1172923.383	316.508	007558	7558	8.40	Postprocessed Code	11/7/2012	9:22:21 AM	M946A.cor	1713	318157.731
1040704.878	1172922.571	315.81	007113	7113	7.90	Postprocessed Code	11/7/2012	9:22:23 AM	M946A.cor	1713	318159.733
1040704.896	1172922.121	316.614	007284	7284	8.09	Postprocessed Code	11/7/2012	9:22:25 AM	M946A.cor	1713	318161.746
1040704.572	1172919.395	318.155	007878	7878	8.75	Postprocessed Code	11/7/2012	9:22:27 AM	M946A.cor	1713	318163.747
1040705.129	1172919.154	317.74	007692	7692	8.55	Postprocessed Code	11/7/2012	9:22:29 AM	M946A.cor	1713	318165.701
1040704.577	1172920.277	316.701	007119	7119	7.91	Postprocessed Code	11/7/2012	9:22:31 AM	M946A.cor	1713	318167.729
1040704.809	1172919.636	315.864	006307	6307	7.01	Postprocessed Code	11/7/2012	9:22:33 AM	M946A.cor	1713	318169.775
1040706.234	1172921.366	317.652	006959	6959	7.73	Postprocessed Code	11/7/2012	9:22:35 AM	M946A.cor	1713	318171.735
1040706.664	1172924.412	317.338	007119	7119	7.91	Postprocessed Code	11/7/2012	9:22:37 AM	M946A.cor	1713	318173.687
1040706.057	1172927.304	317.593	006928	6928	7.70	Postprocessed Code	11/7/2012	9:22:39 AM	M946A.cor	1713	318175.701
1040705.86	1172929.601	316.907	007824	7824	8.69	Postprocessed Code	11/7/2012	9:22:41 AM	M946A.cor	1713	318177.697
1040706.5	1172930.192	316.283	007518	7518	8.35	Postprocessed Code	11/7/2012	9:22:43 AM	M946A.cor	1713	318179.72
1040707.909	1172936.617	318.184	006739	6739	7.49	Postprocessed Code	11/7/2012	9:22:45 AM	M946A.cor	1713	318181.776
1040704.679	1172940.203	319.085	007188	7188	7.99	Postprocessed Code	11/7/2012	9:22:47 AM	M946A.cor	1713	318183.775

Easting	Northing	Elevation	Text	Rad cpm	uR/hr	Corr Type	GPS Date	GPS Time	Datafile	GPS Week	GPS Second
1040704.178	1172941.732	317.208	007284	7284	8.09	Postprocessed Code	11/7/2012	9:22:49 AM	M946A.cor	1713	318185.802
1040703.916	1172945.934	316.397	007176	7176	7.97	Postprocessed Code	11/7/2012	9:22:51 AM	M946A.cor	1713	318187.75
1040706.516	1172946.49	314.883	008240	8240	9.16	Postprocessed Code	11/7/2012	9:22:53 AM	M946A.cor	1713	318189.784
1040706.095	1172945.22	314.699	007325	7325	8.14	Postprocessed Code	11/7/2012	9:22:55 AM	M946A.cor	1713	318191.758
1040706.91	1172946.546	315.409	007389	7389	8.21	Postprocessed Code	11/7/2012	9:22:57 AM	M946A.cor	1713	318193.739
1040707.394	1172944.043	314.268	007192	7192	7.99	Postprocessed Code	11/7/2012	9:22:59 AM	M946A.cor	1713	318195.696
1040706.491	1172948.825	315.797	006452	6452	7.17	Postprocessed Code	11/7/2012	9:23:01 AM	M946A.cor	1713	318197.791
1040703.582	1172955.432	320.005	006896	6896	7.66	Postprocessed Code	11/7/2012	9:23:03 AM	M946A.cor	1713	318199.748
1040703.907	1172956.526	320.322	006884	6884	7.65	Postprocessed Code	11/7/2012	9:23:05 AM	M946A.cor	1713	318201.756
1040705.207	1172958.363	320.554	007588	7588	8.43	Postprocessed Code	11/7/2012	9:23:07 AM	M946A.cor	1713	318203.757
1040707.342	1172960.125	320.556	006889	6889	7.65	Postprocessed Code	11/7/2012	9:23:09 AM	M946A.cor	1713	318205.714
1040711.301	1172962.05	321.843	007743	7743	8.60	Postprocessed Code	11/7/2012	9:23:11 AM	M946A.cor	1713	318207.714
1040705.747	1172968.799	321.429	007050	7050	7.83	Postprocessed Code	11/7/2012	9:23:13 AM	M946A.cor	1713	318209.733
1040705.034	1172973.942	321.338	008642	8642	9.60	Postprocessed Code	11/7/2012	9:23:15 AM	M946A.cor	1713	318211.77
1040702.781	1172974.279	325.246	007438	7438	8.26	Postprocessed Code	11/7/2012	9:23:17 AM	M946A.cor	1713	318213.712
1040698.195	1172973.355	325.568	007536	7536	8.37	Postprocessed Code	11/7/2012	9:23:19 AM	M946A.cor	1713	318215.715
1040694.525	1172976.227	325.479	007623	7623	8.47	Postprocessed Code	11/7/2012	9:23:21 AM	M946A.cor	1713	318217.778
1040694.787	1172972.976	324.202	007348	7348	8.16	Postprocessed Code	11/7/2012	9:23:23 AM	M946A.cor	1713	318219.759
1040694.828	1172969.813	321.972	007106	7106	7.90	Postprocessed Code	11/7/2012	9:23:25 AM	M946A.cor	1713	318221.745
1040699.311	1172967.836	321.07	007414	7414	8.24	Postprocessed Code	11/7/2012	9:23:27 AM	M946A.cor	1713	318223.72
1040702.912	1172961.578	317.55	006930	6930	7.70	Postprocessed Code	11/7/2012	9:23:29 AM	M946A.cor	1713	318225.718
1040703.906	1172958.674	316.355	008288	8288	9.21	Postprocessed Code	11/7/2012	9:23:31 AM	M946A.cor	1713	318227.776
1040702.583	1172954.494	314.655	007057	7057	7.84	Postprocessed Code	11/7/2012	9:23:33 AM	M946A.cor	1713	318229.779
1040703.216	1172952.072	312.946	008284	8284	9.20	Postprocessed Code	11/7/2012	9:23:35 AM	M946A.cor	1713	318231.671
1040702.761	1172950.318	312.05	007342	7342	8.16	Postprocessed Code	11/7/2012	9:23:37 AM	M946A.cor	1713	318233.676
1040702.164	1172950.261	311.393	007874	7874	8.75	Postprocessed Code	11/7/2012	9:23:39 AM	M946A.cor	1713	318235.705
1040700.191	1172951.425	311.773	007171	7171	7.97	Postprocessed Code	11/7/2012	9:23:41 AM	M946A.cor	1713	318237.709
1040700.631	1172953.128	315.421	008066	8066	8.96	Postprocessed Code	11/7/2012	9:23:43 AM	M946A.cor	1713	318239.677
1040699.316	1172955.08	316.164	008207	8207	9.12	Postprocessed Code	11/7/2012	9:23:45 AM	M946A.cor	1713	318241.82
1040700.938	1172960.237	317.993	008281	8281	9.20	Postprocessed Code	11/7/2012	9:23:47 AM	M946A.cor	1713	318243.766
1040700.501	1172964.74	320.695	007181	7181	7.98	Postprocessed Code	11/7/2012	9:23:49 AM	M946A.cor	1713	318245.736
1040697.729	1172966.629	322.262	006829	6829	7.59	Postprocessed Code	11/7/2012	9:23:51 AM	M946A.cor	1713	318247.788
1040696.813	1172969.149	321.136	007123	7123	7.91	Postprocessed Code	11/7/2012	9:23:53 AM	M946A.cor	1713	318249.764
1040697.351	1172970.714	320.57	007820	7820	8.69	Postprocessed Code	11/7/2012	9:23:55 AM	M946A.cor	1713	318251.74
1040697.944	1172970.957	320.932	007352	7352	8.17	Postprocessed Code	11/7/2012	9:23:57 AM	M946A.cor	1713	318253.751
1040696.532	1172973.387	321.58	008692	8692	9.66	Postprocessed Code	11/7/2012	9:23:59 AM	M946A.cor	1713	318255.719
1040694.102	1172971.064	322.887	009715	9715	10.79	Postprocessed Code	11/7/2012	9:24:01 AM	M946A.cor	1713	318257.769
1040691.089	1172972.772	322.592	007836	7836	8.71	Postprocessed Code	11/7/2012	9:24:03 AM	M946A.cor	1713	318259.733
1040691.481	1172973.067	322.067	006963	6963	7.74	Postprocessed Code	11/7/2012	9:24:05 AM	M946A.cor	1713	318261.788

Easting	Northing	Elevation	Text	Rad cpm	uR/hr	Corr Type	GPS Date	GPS Time	Datafile	GPS Week	GPS Second
1040692.171	1172973.34	321.277	008708	8708	9.68	Postprocessed Code	11/7/2012	9:24:07 AM	M946A.cor	1713	318263.706
1040692.296	1172970.173	320.618	008853	8853	9.84	Postprocessed Code	11/7/2012	9:24:09 AM	M946A.cor	1713	318265.799
1040691.659	1172968.488	321.435	007028	7028	7.81	Postprocessed Code	11/7/2012	9:24:11 AM	M946A.cor	1713	318267.763
1040691.415	1172966.787	321.215	007161	7161	7.96	Postprocessed Code	11/7/2012	9:24:13 AM	M946A.cor	1713	318269.777
1040688.949	1172966.406	319.207	007167	7167	7.96	Postprocessed Code	11/7/2012	9:24:15 AM	M946A.cor	1713	318271.74
1040691.464	1172964.694	319.408	006941	6941	7.71	Postprocessed Code	11/7/2012	9:24:17 AM	M946A.cor	1713	318273.744
1040691.686	1172966.135	318.639	007413	7413	8.24	Postprocessed Code	11/7/2012	9:24:19 AM	M946A.cor	1713	318275.778
1040690.717	1172962.636	317.344	006605	6605	7.34	Postprocessed Code	11/7/2012	9:24:21 AM	M946A.cor	1713	318277.798
1040690.497	1172961.684	316.8	006817	6817	7.57	Postprocessed Code	11/7/2012	9:24:23 AM	M946A.cor	1713	318279.813
1040690.097	1172961.577	316.402	006917	6917	7.69	Postprocessed Code	11/7/2012	9:24:25 AM	M946A.cor	1713	318281.749
1040691.603	1172959.388	315.392	006456	6456	7.17	Postprocessed Code	11/7/2012	9:24:27 AM	M946A.cor	1713	318283.723
1040691.372	1172959.815	315.117	006718	6718	7.46	Postprocessed Code	11/7/2012	9:24:29 AM	M946A.cor	1713	318285.709
1040690.167	1172959.773	314.398	007096	7096	7.88	Postprocessed Code	11/7/2012	9:24:31 AM	M946A.cor	1713	318287.75
1040690.228	1172957.475	316.639	006659	6659	7.40	Postprocessed Code	11/7/2012	9:24:33 AM	M946A.cor	1713	318289.705
1040690.107	1172957.385	315.235	006826	6826	7.58	Postprocessed Code	11/7/2012	9:24:35 AM	M946A.cor	1713	318291.731
1040690.685	1172955.357	314.348	007155	7155	7.95	Postprocessed Code	11/7/2012	9:24:37 AM	M946A.cor	1713	318293.792
1040690.274	1172950.796	311.748	006949	6949	7.72	Postprocessed Carrier Float	11/7/2012	9:24:39 AM	M946A.cor	1713	318295.769
1040690.008	1172948.034	317.171	007452	7452	8.28	Postprocessed Code	11/7/2012	9:24:41 AM	M946A.cor	1713	318297.753
1040690.104	1172945.843	315.909	007071	7071	7.86	Postprocessed Code	11/7/2012	9:24:43 AM	M946A.cor	1713	318299.755
1040691.705	1172943.866	314.325	006965	6965	7.74	Postprocessed Code	11/7/2012	9:24:45 AM	M946A.cor	1713	318301.821
1040690.368	1172946.194	314.309	007298	7298	8.11	Postprocessed Carrier Float	11/7/2012	9:24:47 AM	M946A.cor	1713	318303.771
1040689.049	1172946.345	315.409	006503	6503	7.23	Postprocessed Code	11/7/2012	9:24:49 AM	M946A.cor	1713	318305.746
1040689.147	1172942.288	315.591	006621	6621	7.36	Postprocessed Code	11/7/2012	9:24:51 AM	M946A.cor	1713	318307.715
1040689.084	1172942.336	314.9	006952	6952	7.72	Postprocessed Code	11/7/2012	9:24:53 AM	M946A.cor	1713	318309.678
1040689.663	1172942.676	314.253	006563	6563	7.29	Postprocessed Code	11/7/2012	9:24:55 AM	M946A.cor	1713	318311.718
1040686.746	1172942.175	314.35	007223	7223	8.03	Postprocessed Code	11/7/2012	9:24:57 AM	M946A.cor	1713	318313.769
1040686.854	1172943.741	313.65	007076	7076	7.86	Postprocessed Code	11/7/2012	9:24:59 AM	M946A.cor	1713	318315.745
1040685.73	1172941.219	316.468	007001	7001	7.78	Postprocessed Code	11/7/2012	9:25:01 AM	M946A.cor	1713	318317.75
1040686.847	1172939.613	312.865	007626	7626	8.47	Postprocessed Carrier Float	11/7/2012	9:25:03 AM	M946A.cor	1713	318319.719
1040686.82	1172943.224	314.832	006645	6645	7.38	Postprocessed Code	11/7/2012	9:25:05 AM	M946A.cor	1713	318321.799
1040688.679	1172943.509	314.416	006572	6572	7.30	Postprocessed Code	11/7/2012	9:25:07 AM	M946A.cor	1713	318323.742
1040688.872	1172943.806	318.345	007368	7368	8.19	Postprocessed Code	11/7/2012	9:25:09 AM	M946A.cor	1713	318325.741
1040687.482	1172946.346	320.776	006866	6866	7.63	Postprocessed Code	11/7/2012	9:25:11 AM	M946A.cor	1713	318327.814
1040691.932	1172948.752	316.39	006888	6888	7.65	Postprocessed Code	11/7/2012	9:25:13 AM	M946A.cor	1713	318329.773
1040688.164	1172953.92	316.738	007164	7164	7.96	Postprocessed Code	11/7/2012	9:25:15 AM	M946A.cor	1713	318331.713
1040689.182	1172954.119	317.246	006976	6976	7.75	Postprocessed Code	11/7/2012	9:25:17 AM	M946A.cor	1713	318333.792
1040689.424	1172955.412	316.81	006967	6967	7.74	Postprocessed Code	11/7/2012	9:25:19 AM	M946A.cor	1713	318335.841
1040688.494	1172959.229	314.947	007210	7210	8.01	Postprocessed Code	11/7/2012	9:25:21 AM	M946A.cor	1713	318337.81
1040687.382	1172961.904	315.656	006816	6816	7.57	Postprocessed Code	11/7/2012	9:25:23 AM	M946A.cor	1713	318339.873

Easting	Northing	Elevation	Text	Rad cpm	uR/hr	Corr Type	GPS Date	GPS Time	Datafile	GPS Week	GPS Second
1040686.728	1172961.834	316.733	006273	6273	6.97	Postprocessed Code	11/7/2012	9:25:25 AM	M946A.cor	1713	318341.775
1040688.381	1172963.814	316.029	006274	6274	6.97	Postprocessed Code	11/7/2012	9:25:27 AM	M946A.cor	1713	318343.801
1040685.559	1172963.703	317.576	006777	6777	7.53	Postprocessed Code	11/7/2012	9:25:29 AM	M946A.cor	1713	318345.758
1040685.998	1172963.886	316.785	007457	7457	8.29	Postprocessed Code	11/7/2012	9:25:31 AM	M946A.cor	1713	318347.74
1040686.514	1172964.64	315.716	007300	7300	8.11	Postprocessed Code	11/7/2012	9:25:33 AM	M946A.cor	1713	318349.786
1040687.674	1172965.299	313.224	007662	7662	8.51	Postprocessed Code	11/7/2012	9:25:35 AM	M946A.cor	1713	318351.731
1040687.822	1172965.027	311.733	006903	6903	7.67	Postprocessed Carrier Float	11/7/2012	9:25:37 AM	M946A.cor	1713	318353.749
1040688.05	1172961.723	319.956	006461	6461	7.18	Postprocessed Code	11/7/2012	9:25:39 AM	M946A.cor	1713	318355.699
1040689.795	1172963.254	322.438	006325	6325	7.03	Postprocessed Code	11/7/2012	9:25:41 AM	M946A.cor	1713	318357.773
1040688.205	1172963.681	323.983	007293	7293	8.10	Postprocessed Code	11/7/2012	9:25:43 AM	M946A.cor	1713	318359.702
1040687.776	1172967.27	319.503	007173	7173	7.97	Postprocessed Carrier Float	11/7/2012	9:25:45 AM	M946A.cor	1713	318361.797
1040688.093	1172968.037	318.527	007586	7586	8.43	Postprocessed Carrier Float	11/7/2012	9:25:47 AM	M946A.cor	1713	318363.738
1040688.04	1172968.411	321.483	007435	7435	8.26	Postprocessed Code	11/7/2012	9:25:49 AM	M946A.cor	1713	318365.831
1040687.925	1172968.022	324.067	006433	6433	7.15	Postprocessed Code	11/7/2012	9:25:51 AM	M946A.cor	1713	318367.746
1040683.803	1172966.86	321.54	006201	6201	6.89	Postprocessed Code	11/7/2012	9:25:53 AM	M946A.cor	1713	318369.765
1040684.102	1172963.455	320.48	006529	6529	7.25	Postprocessed Code	11/7/2012	9:25:55 AM	M946A.cor	1713	318371.802
1040682.998	1172961.771	321.382	006866	6866	7.63	Postprocessed Code	11/7/2012	9:25:57 AM	M946A.cor	1713	318373.71
1040684.484	1172959.285	319.973	006772	6772	7.52	Postprocessed Code	11/7/2012	9:25:59 AM	M946A.cor	1713	318375.799
1040683.52	1172957.714	318.353	006021	6021	6.69	Postprocessed Code	11/7/2012	9:26:01 AM	M946A.cor	1713	318377.786
1040684.126	1172952.171	317.293	006762	6762	7.51	Postprocessed Code	11/7/2012	9:26:03 AM	M946A.cor	1713	318379.775
1040685.35	1172948.655	318.292	007086	7086	7.87	Postprocessed Code	11/7/2012	9:26:05 AM	M946A.cor	1713	318381.709
1040685.315	1172944.839	317.942	007125	7125	7.92	Postprocessed Code	11/7/2012	9:26:07 AM	M946A.cor	1713	318383.739
1040684.463	1172945.186	317.398	007023	7023	7.80	Postprocessed Code	11/7/2012	9:26:09 AM	M946A.cor	1713	318385.788
1040685.755	1172942.028	317.503	007046	7046	7.83	Postprocessed Code	11/7/2012	9:26:11 AM	M946A.cor	1713	318387.808
1040685.729	1172940.905	318.156	007260	7260	8.07	Postprocessed Code	11/7/2012	9:26:13 AM	M946A.cor	1713	318389.785
1040685.056	1172942.334	319.563	006755	6755	7.51	Postprocessed Code	11/7/2012	9:26:15 AM	M946A.cor	1713	318391.754
1040687.771	1172936.141	316.373	006391	6391	7.10	Postprocessed Code	11/7/2012	9:26:17 AM	M946A.cor	1713	318393.786
1040687.135	1172943.443	314.826	006749	6749	7.50	Postprocessed Code	11/7/2012	9:26:19 AM	M946A.cor	1713	318395.723
1040686.221	1172945.125	314.555	006592	6592	7.32	Postprocessed Code	11/7/2012	9:26:21 AM	M946A.cor	1713	318397.74
1040683.221	1172946.342	314.995	006425	6425	7.14	Postprocessed Code	11/7/2012	9:26:23 AM	M946A.cor	1713	318399.78
1040683.242	1172945.808	315.188	007003	7003	7.78	Postprocessed Code	11/7/2012	9:26:25 AM	M946A.cor	1713	318401.782
1040683.847	1172944.818	315.331	006913	6913	7.68	Postprocessed Code	11/7/2012	9:26:27 AM	M946A.cor	1713	318403.716
1040685.864	1172939.947	314.753	006927	6927	7.70	Postprocessed Code	11/7/2012	9:26:29 AM	M946A.cor	1713	318405.719
1040682.805	1172941.896	314.006	006838	6838	7.60	Postprocessed Code	11/7/2012	9:26:31 AM	M946A.cor	1713	318407.68
1040683.43	1172941.072	314.392	007245	7245	8.05	Postprocessed Code	11/7/2012	9:26:33 AM	M946A.cor	1713	318409.675
1040684.289	1172939.252	314.24	009332	9332	10.37	Postprocessed Code	11/7/2012	9:26:35 AM	M946A.cor	1713	318411.757
1040684.154	1172939.524	313.985	007265	7265	8.07	Postprocessed Code	11/7/2012	9:26:37 AM	M946A.cor	1713	318413.759
1040683.221	1172939.941	313.828	007136	7136	7.93	Postprocessed Code	11/7/2012	9:26:39 AM	M946A.cor	1713	318415.733
1040680.846	1172942.588	315.481	006812	6812	7.57	Postprocessed Code	11/7/2012	9:26:41 AM	M946A.cor	1713	318417.762

Easting	Northing	Elevation	Text	Rad cpm	uR/hr	Corr Type	GPS Date	GPS Time	Datafile	GPS Week	GPS Second
1040682.96	1172942.629	313.476	006599	6599	7.33	Postprocessed Code	11/7/2012	9:26:43 AM	M946A.cor	1713	318419.738
1040685.144	1172940.127	313.058	008022	8022	8.91	Postprocessed Code	11/7/2012	9:26:45 AM	M946A.cor	1713	318421.743
1040685.304	1172940.466	314.192	007325	7325	8.14	Postprocessed Carrier Float	11/7/2012	9:26:47 AM	M946A.cor	1713	318423.756
1040685.741	1172944.277	316.617	007860	7860	8.73	Postprocessed Code	11/7/2012	9:26:49 AM	M946A.cor	1713	318425.696
1040685.32	1172947.643	314.899	007234	7234	8.04	Postprocessed Code	11/7/2012	9:26:51 AM	M946A.cor	1713	318427.757
1040685.781	1172951.473	314.379	007013	7013	7.79	Postprocessed Code	11/7/2012	9:26:53 AM	M946A.cor	1713	318429.727
1040685.204	1172955.504	314.183	006466	6466	7.18	Postprocessed Code	11/7/2012	9:26:55 AM	M946A.cor	1713	318431.708
1040684.413	1172959.222	314.749	006859	6859	7.62	Postprocessed Code	11/7/2012	9:26:57 AM	M946A.cor	1713	318433.732
1040684.817	1172960.848	317.211	006659	6659	7.40	Postprocessed Code	11/7/2012	9:26:59 AM	M946A.cor	1713	318435.797
1040686.452	1172961.182	321.276	007076	7076	7.86	Postprocessed Code	11/7/2012	9:27:01 AM	M946A.cor	1713	318437.776
1040682.368	1172965.73	318.84	007000	7000	7.78	Postprocessed Code	11/7/2012	9:27:03 AM	M946A.cor	1713	318439.741
1040678.205	1172965.125	319.154	006833	6833	7.59	Postprocessed Code	11/7/2012	9:27:05 AM	M946A.cor	1713	318441.709
1040678.198	1172963.639	314.756	007483	7483	8.31	Postprocessed Code	11/7/2012	9:27:07 AM	M946A.cor	1713	318443.811
1040678.878	1172958.837	313.957	007756	7756	8.62	Postprocessed Code	11/7/2012	9:27:09 AM	M946A.cor	1713	318445.808
1040678.606	1172957.03	315.007	006867	6867	7.63	Postprocessed Code	11/7/2012	9:27:11 AM	M946A.cor	1713	318447.719
1040678.752	1172952.508	313.453	007717	7717	8.57	Postprocessed Code	11/7/2012	9:27:13 AM	M946A.cor	1713	318449.719
1040677.658	1172948.742	314.88	007050	7050	7.83	Postprocessed Carrier Float	11/7/2012	9:27:15 AM	M946A.cor	1713	318451.783
1040676.828	1172944.674	315.007	006895	6895	7.66	Postprocessed Code	11/7/2012	9:27:17 AM	M946A.cor	1713	318453.791
1040677.525	1172942.195	316.365	007021	7021	7.80	Postprocessed Code	11/7/2012	9:27:19 AM	M946A.cor	1713	318455.726
1040676.155	1172942.536	317.02	006813	6813	7.57	Postprocessed Code	11/7/2012	9:27:21 AM	M946A.cor	1713	318457.731
1040674.831	1172940.22	316.582	007191	7191	7.99	Postprocessed Code	11/7/2012	9:27:23 AM	M946A.cor	1713	318459.736
1040674.529	1172939.43	314.787	007170	7170	7.97	Postprocessed Code	11/7/2012	9:27:25 AM	M946A.cor	1713	318461.7939
1040673.85	1172939.115	315.163	007189	7189	7.99	Postprocessed Code	11/7/2012	9:27:27 AM	M946A.cor	1713	318463.74
1040676.045	1172939.109	317.785	006752	6752	7.50	Postprocessed Code	11/7/2012	9:27:29 AM	M946A.cor	1713	318465.703
1040677.524	1172938.387	317.807	007114	7114	7.90	Postprocessed Code	11/7/2012	9:27:31 AM	M946A.cor	1713	318467.749
1040679.367	1172937.952	317.27	006348	6348	7.05	Postprocessed Code	11/7/2012	9:27:33 AM	M946A.cor	1713	318469.7159
1040677.628	1172940.395	320.133	006830	6830	7.59	Postprocessed Code	11/7/2012	9:27:35 AM	M946A.cor	1713	318471.731
1040674.756	1172948.853	319.187	007681	7681	8.53	Postprocessed Code	11/7/2012	9:27:37 AM	M946A.cor	1713	318473.745
1040674.468	1172953.077	316.487	007228	7228	8.03	Postprocessed Code	11/7/2012	9:27:39 AM	M946A.cor	1713	318475.731
1040675.869	1172958.056	316.545	007307	7307	8.12	Postprocessed Code	11/7/2012	9:27:41 AM	M946A.cor	1713	318477.734
1040675.224	1172961.353	316.339	006870	6870	7.63	Postprocessed Code	11/7/2012	9:27:43 AM	M946A.cor	1713	318479.757
1040674.793	1172962.685	316.382	006757	6757	7.51	Postprocessed Code	11/7/2012	9:27:45 AM	M946A.cor	1713	318481.668
1040674.3	1172965.822	314.78	006900	6900	7.67	Postprocessed Code	11/7/2012	9:27:47 AM	M946A.cor	1713	318483.705
1040673.47	1172964.601	314.37	006789	6789	7.54	Postprocessed Code	11/7/2012	9:27:49 AM	M946A.cor	1713	318485.708
1040671.033	1172958.546	315.993	007288	7288	8.10	Postprocessed Code	11/7/2012	9:27:51 AM	M946A.cor	1713	318487.707
1040672.459	1172955.261	317.368	007430	7430	8.26	Postprocessed Code	11/7/2012	9:27:53 AM	M946A.cor	1713	318489.66
1040673.873	1172950.211	317.909	006112	6112	6.79	Postprocessed Code	11/7/2012	9:27:55 AM	M946A.cor	1713	318491.8311
1040673.657	1172944.573	319.221	006455	6455	7.17	Postprocessed Code	11/7/2012	9:27:57 AM	M946A.cor	1713	318493.7581
1040676.786	1172944.694	316.992	007311	7311	8.12	Postprocessed Code	11/7/2012	9:27:59 AM	M946A.cor	1713	318495.739

Easting	Northing	Elevation	Text	Rad cpm	uR/hr	Corr Type	GPS Date	GPS Time	Datafile	GPS Week	GPS Second
1040676.511	1172939.788	318.034	007495	7495	8.33	Postprocessed Code	11/7/2012	9:28:01 AM	M946A.cor	1713	318497.778
1040675.58	1172936.787	321.148	006758	6758	7.51	Postprocessed Code	11/7/2012	9:28:03 AM	M946A.cor	1713	318499.806
1040670.072	1172936.013	319.953	006676	6676	7.42	Postprocessed Code	11/7/2012	9:28:05 AM	M946A.cor	1713	318501.734
1040669.405	1172939.603	319.392	007103	7103	7.89	Postprocessed Code	11/7/2012	9:28:07 AM	M946A.cor	1713	318503.807
1040668.721	1172944.973	317.082	006835	6835	7.59	Postprocessed Code	11/7/2012	9:28:09 AM	M946A.cor	1713	318505.774
1040668.19	1172949.253	317.588	006616	6616	7.35	Postprocessed Code	11/7/2012	9:28:11 AM	M946A.cor	1713	318507.762
1040667.768	1172954.546	316.543	006816	6816	7.57	Postprocessed Code	11/7/2012	9:28:13 AM	M946A.cor	1713	318509.765
1040667.886	1172958.646	317.3	007216	7216	8.02	Postprocessed Code	11/7/2012	9:28:15 AM	M946A.cor	1713	318511.733
1040667.43	1172962.381	317.066	007266	7266	8.07	Postprocessed Code	11/7/2012	9:28:17 AM	M946A.cor	1713	318513.833
1040667.786	1172965.58	316.518	007575	7575	8.42	Postprocessed Code	11/7/2012	9:28:19 AM	M946A.cor	1713	318515.7729
1040665.956	1172967.759	314.097	006791	6791	7.55	Postprocessed Code	11/7/2012	9:28:21 AM	M946A.cor	1713	318517.806
1040666.52	1172965.299	312.762	006370	6370	7.08	Postprocessed Code	11/7/2012	9:28:23 AM	M946A.cor	1713	318519.808
1040666.637	1172962.061	312.488	006655	6655	7.39	Postprocessed Code	11/7/2012	9:28:25 AM	M946A.cor	1713	318521.6689
1040666.951	1172959.28	313.325	007050	7050	7.83	Postprocessed Code	11/7/2012	9:28:27 AM	M946A.cor	1713	318523.714
1040667.342	1172952.309	312.422	007533	7533	8.37	Postprocessed Code	11/7/2012	9:28:29 AM	M946A.cor	1713	318525.795
1040666.539	1172950.736	314.633	006978	6978	7.75	Postprocessed Code	11/7/2012	9:28:31 AM	M946A.cor	1713	318527.751
1040666.463	1172946.984	312.656	006729	6729	7.48	Postprocessed Code	11/7/2012	9:28:33 AM	M946A.cor	1713	318529.844
1040668.169	1172940.926	313.196	006566	6566	7.30	Postprocessed Code	11/7/2012	9:28:35 AM	M946A.cor	1713	318531.829
1040666.624	1172938.948	311.362	007565	7565	8.41	Postprocessed Code	11/7/2012	9:28:37 AM	M946A.cor	1713	318533.776
1040667.069	1172943.629	311.535	007111	7111	7.90	Postprocessed Code	11/7/2012	9:28:39 AM	M946A.cor	1713	318535.785
1040660.796	1172945.239	313.896	007377	7377	8.20	Postprocessed Code	11/7/2012	9:28:41 AM	M946A.cor	1713	318537.733
1040660.178	1172943.738	313.427	006790	6790	7.54	Postprocessed Code	11/7/2012	9:28:43 AM	M946A.cor	1713	318539.744
1040661.303	1172941.895	313.592	006768	6768	7.52	Postprocessed Code	11/7/2012	9:28:45 AM	M946A.cor	1713	318541.733
1040662.694	1172939.839	313.222	006424	6424	7.14	Postprocessed Code	11/7/2012	9:28:47 AM	M946A.cor	1713	318543.829
1040664.434	1172941.726	314.348	006555	6555	7.28	Postprocessed Code	11/7/2012	9:28:49 AM	M946A.cor	1713	318545.781
1040665.298	1172944.77	315.305	006757	6757	7.51	Postprocessed Code	11/7/2012	9:28:51 AM	M946A.cor	1713	318547.77
1040665.499	1172948.679	316.438	006816	6816	7.57	Postprocessed Code	11/7/2012	9:28:53 AM	M946A.cor	1713	318549.765
1040665.07	1172953.354	316.621	007237	7237	8.04	Postprocessed Code	11/7/2012	9:28:55 AM	M946A.cor	1713	318551.796
1040664.445	1172957.156	316.737	006759	6759	7.51	Postprocessed Code	11/7/2012	9:28:57 AM	M946A.cor	1713	318553.767
1040665.037	1172960.237	317.111	007296	7296	8.11	Postprocessed Code	11/7/2012	9:28:59 AM	M946A.cor	1713	318555.743
1040668.134	1172963.064	317.791	006901	6901	7.67	Postprocessed Code	11/7/2012	9:29:01 AM	M946A.cor	1713	318557.7791
1040663.555	1172966.356	318.145	006494	6494	7.22	Postprocessed Code	11/7/2012	9:29:03 AM	M946A.cor	1713	318559.717
1040662.724	1172963.052	318.908	006595	6595	7.33	Postprocessed Code	11/7/2012	9:29:05 AM	M946A.cor	1713	318561.6429
1040661.398	1172960.015	319.192	006712	6712	7.46	Postprocessed Code	11/7/2012	9:29:07 AM	M946A.cor	1713	318563.649
1040660.222	1172952.739	318.102	006420	6420	7.13	Postprocessed Code	11/7/2012	9:29:09 AM	M946A.cor	1713	318565.78
1040661.623	1172951.25	320.026	006345	6345	7.05	Postprocessed Carrier Float	11/7/2012	9:29:11 AM	M946A.cor	1713	318567.783
1040661.47	1172951.445	319.902	005968	5968	6.63	Postprocessed Carrier Float	11/7/2012	9:29:13 AM	M946A.cor	1713	318569.79
1040661.593	1172951.514	320.678	006153	6153	6.84	Postprocessed Carrier Float	11/7/2012	9:29:15 AM	M946A.cor	1713	318571.787
1040659.57	1172952.973	317.542	005936	5936	6.60	Postprocessed Carrier Float	11/7/2012	9:29:17 AM	M946A.cor	1713	318573.859

Easting	Northing	Elevation	Text	Rad cpm	uR/hr	Corr Type	GPS Date	GPS Time	Datafile	GPS Week	GPS Second
1040659.044	1172952.05	316.287	005908	5908	6.56	Postprocessed Carrier Float	11/7/2012	9:29:19 AM	M946A.cor	1713	318575.766
1040659.543	1172952.207	320.837	005839	5839	6.49	Postprocessed Code	11/7/2012	9:29:21 AM	M946A.cor	1713	318577.7371
1040659.626	1172952.342	320.818	005358	5358	5.95	Postprocessed Code	11/7/2012	9:29:23 AM	M946A.cor	1713	318579.7581
1040659.652	1172952.336	320.916	005557	5557	6.17	Postprocessed Code	11/7/2012	9:29:25 AM	M946A.cor	1713	318581.835
1040659.691	1172952.322	321.008	005636	5636	6.26	Postprocessed Code	11/7/2012	9:29:27 AM	M946A.cor	1713	318583.825
1040659.726	1172952.32	321.042	005773	5773	6.41	Postprocessed Code	11/7/2012	9:29:29 AM	M946A.cor	1713	318585.804
1040659.747	1172952.315	321.097	005941	5941	6.60	Postprocessed Code	11/7/2012	9:29:31 AM	M946A.cor	1713	318587.8149
1040659.77	1172952.322	321.146	005755	5755	6.39	Postprocessed Code	11/7/2012	9:29:33 AM	M946A.cor	1713	318589.7791
1040659.773	1172952.313	321.185	005851	5851	6.50	Postprocessed Code	11/7/2012	9:29:35 AM	M946A.cor	1713	318591.755
1040659.819	1172952.31	321.227	006389	6389	7.10	Postprocessed Code	11/7/2012	9:29:37 AM	M946A.cor	1713	318593.8361
1040659.847	1172952.321	321.282	005485	5485	6.09	Postprocessed Code	11/7/2012	9:29:39 AM	M946A.cor	1713	318595.821
1040659.839	1172952.314	321.324	005670	5670	6.30	Postprocessed Code	11/7/2012	9:29:41 AM	M946A.cor	1713	318597.804
1040659.867	1172952.305	321.361	005574	5574	6.19	Postprocessed Code	11/7/2012	9:29:43 AM	M946A.cor	1713	318599.823
1040659.884	1172952.329	321.341	005958	5958	6.62	Postprocessed Code	11/7/2012	9:29:45 AM	M946A.cor	1713	318601.785
1040659.891	1172952.384	321.327	006440	6440	7.16	Postprocessed Code	11/7/2012	9:29:47 AM	M946A.cor	1713	318603.7531
1040659.922	1172952.437	321.265	006253	6253	6.95	Postprocessed Code	11/7/2012	9:29:49 AM	M946A.cor	1713	318605.7111
1040659.923	1172952.649	321.136	005926	5926	6.58	Postprocessed Code	11/7/2012	9:29:53 AM	M946A.cor	1713	318609.803
1040659.901	1172952.691	321.114	006063	6063	6.74	Postprocessed Code	11/7/2012	9:29:55 AM	M946A.cor	1713	318611.829
1042564.837	1172894.388	329.456	008693	8693	9.66	Postprocessed Code	11/7/2012	1:02:59 PM	M947A.cor	1713	331395.268
1042564.839	1172898.057	332.822	009139	9139	10.15	Postprocessed Code	11/7/2012	1:03:01 PM	M947A.cor	1713	331397.221
1042564.177	1172900.229	335.017	008578	8578	9.53	Postprocessed Carrier Float	11/7/2012	1:03:03 PM	M947A.cor	1713	331399.285
1042564.926	1172897.813	331.854	008281	8281	9.20	Postprocessed Code	11/7/2012	1:03:05 PM	M947A.cor	1713	331401.221
1042564.545	1172901.389	332.943	008691	8691	9.66	Postprocessed Carrier Float	11/7/2012	1:03:07 PM	M947A.cor	1713	331403.187
1042564.5	1172900.913	331.252	008790	8790	9.77	Postprocessed Carrier Float	11/7/2012	1:03:09 PM	M947A.cor	1713	331405.31
1042563.614	1172900.64	328.563	008962	8962	9.96	Postprocessed Carrier Float	11/7/2012	1:03:11 PM	M947A.cor	1713	331407.285
1042563.804	1172899.668	329.432	008873	8873	9.86	Postprocessed Carrier Float	11/7/2012	1:03:13 PM	M947A.cor	1713	331409.265
1042563.958	1172899.573	328.394	008847	8847	9.83	Postprocessed Carrier Float	11/7/2012	1:03:15 PM	M947A.cor	1713	331411.27
1042564.029	1172898.747	326.975	008056	8056	8.95	Postprocessed Carrier Float	11/7/2012	1:03:17 PM	M947A.cor	1713	331413.259
1042563.654	1172898.746	324.942	008417	8417	9.35	Postprocessed Carrier Float	11/7/2012	1:03:19 PM	M947A.cor	1713	331415.274
1042563.281	1172898.119	322.419	008793	8793	9.77	Postprocessed Carrier Float	11/7/2012	1:03:21 PM	M947A.cor	1713	331417.265
1042563.657	1172898.557	323.507	008067	8067	8.96	Postprocessed Carrier Float	11/7/2012	1:03:23 PM	M947A.cor	1713	331419.317
1042564.249	1172899.209	326.196	008236	8236	9.15	Postprocessed Carrier Float	11/7/2012	1:03:25 PM	M947A.cor	1713	331421.221
1042564.381	1172897.257	320.405	008097	8097	9.00	Postprocessed Carrier Float	11/7/2012	1:03:27 PM	M947A.cor	1713	331423.225
1042566.187	1172893.917	321.096	009093	9093	10.10	Postprocessed Carrier Float	11/7/2012	1:03:29 PM	M947A.cor	1713	331425.257
1042563.794	1172904.323	347.479	008289	8289	9.21	Postprocessed Carrier Float	11/7/2012	1:03:31 PM	M947A.cor	1713	331427.201
1042565.026	1172897.313	333.202	007636	7636	8.48	Postprocessed Code	11/7/2012	1:03:33 PM	M947A.cor	1713	331429.214
1042567.886	1172892.502	330.086	008001	8001	8.89	Postprocessed Carrier Float	11/7/2012	1:03:35 PM	M947A.cor	1713	331431.142
1042569.887	1172891.564	333.258	008157	8157	9.06	Postprocessed Carrier Float	11/7/2012	1:03:37 PM	M947A.cor	1713	331433.217
1042567.731	1172894.064	330.159	009254	9254	10.28	Postprocessed Carrier Float	11/7/2012	1:03:39 PM	M947A.cor	1713	331435.313

Easting	Northing	Elevation	Text	Rad cpm	uR/hr	Corr Type	GPS Date	GPS Time	Datafile	GPS Week	GPS Second
1042565.366	1172897.934	330.853	008737	8737	9.71	Postprocessed Code	11/7/2012	1:03:41 PM	M947A.cor	1713	331437.197
1042565.39	1172897.708	330.676	008641	8641	9.60	Postprocessed Code	11/7/2012	1:03:43 PM	M947A.cor	1713	331439.237
1042565.429	1172897.483	330.644	007886	7886	8.76	Postprocessed Code	11/7/2012	1:03:45 PM	M947A.cor	1713	331441.25
1042565.547	1172895.954	331.497	007895	7895	8.77	Postprocessed Code	11/7/2012	1:03:47 PM	M947A.cor	1713	331443.339
1042565.388	1172894.474	333.188	008745	8745	9.72	Postprocessed Carrier Float	11/7/2012	1:03:49 PM	M947A.cor	1713	331445.195
1042565.251	1172895.338	332.707	008571	8571	9.52	Postprocessed Carrier Float	11/7/2012	1:03:51 PM	M947A.cor	1713	331447.185
1042563.426	1172898.884	331.054	008520	8520	9.47	Postprocessed Carrier Float	11/7/2012	1:03:53 PM	M947A.cor	1713	331449.231
1042565.204	1172894.481	330.256	008235	8235	9.15	Postprocessed Carrier Float	11/7/2012	1:03:55 PM	M947A.cor	1713	331451.146
1042563.489	1172895.614	326.631	008015	8015	8.91	Postprocessed Code	11/7/2012	1:03:57 PM	M947A.cor	1713	331453.287
1042563.272	1172896.06	328.266	008378	8378	9.31	Postprocessed Code	11/7/2012	1:03:59 PM	M947A.cor	1713	331455.194
1042562.78	1172895.88	328.075	008318	8318	9.24	Postprocessed Code	11/7/2012	1:04:01 PM	M947A.cor	1713	331457.201
1042562.316	1172896.001	327.978	008656	8656	9.62	Postprocessed Code	11/7/2012	1:04:03 PM	M947A.cor	1713	331459.213
1042563.721	1172892.889	321.323	008543	8543	9.49	Postprocessed Code	11/7/2012	1:04:05 PM	M947A.cor	1713	331461.343
1042564.161	1172891.449	317.197	008502	8502	9.45	Postprocessed Code	11/7/2012	1:04:07 PM	M947A.cor	1713	331463.184
1042564.07	1172891.364	317.259	008801	8801	9.78	Postprocessed Code	11/7/2012	1:04:09 PM	M947A.cor	1713	331465.199
1042564.035	1172891.324	317.252	008822	8822	9.80	Postprocessed Code	11/7/2012	1:04:11 PM	M947A.cor	1713	331467.199
1042563.959	1172890.51	317.126	008854	8854	9.84	Postprocessed Code	11/7/2012	1:04:13 PM	M947A.cor	1713	331469.18
1042564.247	1172888.955	316.331	008966	8966	9.96	Postprocessed Carrier Float	11/7/2012	1:04:15 PM	M947A.cor	1713	331471.39
1042563.634	1172891.056	317.658	009035	9035	10.04	Postprocessed Code	11/7/2012	1:04:17 PM	M947A.cor	1713	331473.232
1042563.582	1172890.903	318.061	008186	8186	9.10	Postprocessed Code	11/7/2012	1:04:19 PM	M947A.cor	1713	331475.234
1042563.44	1172890.717	318.221	008315	8315	9.24	Postprocessed Code	11/7/2012	1:04:21 PM	M947A.cor	1713	331477.306
1042563.464	1172890.85	318.627	008704	8704	9.67	Postprocessed Code	11/7/2012	1:04:25 PM	M947A.cor	1713	331481.181
1042563.684	1172891.053	318.763	008980	8980	9.98	Postprocessed Code	11/7/2012	1:04:27 PM	M947A.cor	1713	331483.283
1042563.775	1172891.028	318.841	008480	8480	9.42	Postprocessed Code	11/7/2012	1:04:29 PM	M947A.cor	1713	331485.19
1042563.771	1172890.849	318.769	008586	8586	9.54	Postprocessed Code	11/7/2012	1:04:31 PM	M947A.cor	1713	331487.237
1042563.675	1172890.565	318.409	008517	8517	9.46	Postprocessed Code	11/7/2012	1:04:33 PM	M947A.cor	1713	331489.316
1042563.347	1172890.184	317.92	008524	8524	9.47	Postprocessed Code	11/7/2012	1:04:35 PM	M947A.cor	1713	331491.293
1042563.046	1172889.535	317.758	008639	8639	9.60	Postprocessed Code	11/7/2012	1:04:37 PM	M947A.cor	1713	331493.184
1042564.598	1172895.503	318.895	008499	8499	9.44	Postprocessed Code	11/7/2012	1:04:39 PM	M947A.cor	1713	331495.3
1042563.123	1172898.943	319.847	008156	8156	9.06	Postprocessed Code	11/7/2012	1:04:41 PM	M947A.cor	1713	331497.281
1042564.88	1172901.729	320.427	008168	8168	9.08	Postprocessed Code	11/7/2012	1:04:43 PM	M947A.cor	1713	331499.285
1042566.128	1172907.74	319.696	008012	8012	8.90	Postprocessed Code	11/7/2012	1:04:45 PM	M947A.cor	1713	331501.161
1042567.76	1172909.611	320.916	008504	8504	9.45	Postprocessed Code	11/7/2012	1:04:47 PM	M947A.cor	1713	331503.124
1042567.498	1172913.244	319.792	008661	8661	9.62	Postprocessed Code	11/7/2012	1:04:49 PM	M947A.cor	1713	331505.334
1042566.983	1172914.857	319.275	008996	8996	10.00	Postprocessed Code	11/7/2012	1:04:51 PM	M947A.cor	1713	331507.19
1042567.52	1172914.591	314.407	008807	8807	9.79	Postprocessed Carrier Float	11/7/2012	1:04:53 PM	M947A.cor	1713	331509.166
1042566.601	1172914.718	319.833	008599	8599	9.55	Postprocessed Code	11/7/2012	1:04:55 PM	M947A.cor	1713	331511.185
1042566.257	1172911.238	319.227	008187	8187	9.10	Postprocessed Code	11/7/2012	1:04:57 PM	M947A.cor	1713	331513.182
1042566.693	1172910.864	321.641	008538	8538	9.49	Postprocessed Code	11/7/2012	1:04:59 PM	M947A.cor	1713	331515.19

Easting	Northing	Elevation	Text	Rad cpm	uR/hr	Corr Type	GPS Date	GPS Time	Datafile	GPS Week	GPS Second
1042565.704	1172905.662	321.514	009480	9480	10.53	Postprocessed Code	11/7/2012	1:05:01 PM	M947A.cor	1713	331517.221
1042565.449	1172903.021	321.018	008809	8809	9.79	Postprocessed Code	11/7/2012	1:05:03 PM	M947A.cor	1713	331519.212
1042565.758	1172899.107	321.013	008398	8398	9.33	Postprocessed Code	11/7/2012	1:05:05 PM	M947A.cor	1713	331521.213
1042564.484	1172893.133	326.4	008586	8586	9.54	Postprocessed Code	11/7/2012	1:05:07 PM	M947A.cor	1713	331523.192
1042562.925	1172886.724	327.296	007921	7921	8.80	Postprocessed Code	11/7/2012	1:05:09 PM	M947A.cor	1713	331525.185
1042566.306	1172885.582	326.247	008606	8606	9.56	Postprocessed Code	11/7/2012	1:05:11 PM	M947A.cor	1713	331527.189
1042567.882	1172883.512	325.07	009001	9001	10.00	Postprocessed Code	11/7/2012	1:05:13 PM	M947A.cor	1713	331529.319
1042565.253	1172875.675	326.315	008601	8601	9.56	Postprocessed Code	11/7/2012	1:05:15 PM	M947A.cor	1713	331531.212
1042564.308	1172873.233	325.031	008297	8297	9.22	Postprocessed Code	11/7/2012	1:05:17 PM	M947A.cor	1713	331533.23
1042565.119	1172868.689	321.418	007839	7839	8.71	Postprocessed Code	11/7/2012	1:05:19 PM	M947A.cor	1713	331535.227
1042565.195	1172869.438	322.733	008714	8714	9.68	Postprocessed Code	11/7/2012	1:05:21 PM	M947A.cor	1713	331537.262
1042564.073	1172868.235	324.055	008380	8380	9.31	Postprocessed Code	11/7/2012	1:05:23 PM	M947A.cor	1713	331539.219
1042565.876	1172869.561	324.768	008288	8288	9.21	Postprocessed Code	11/7/2012	1:05:25 PM	M947A.cor	1713	331541.131
1042565.948	1172871.047	327.374	008152	8152	9.06	Postprocessed Code	11/7/2012	1:05:27 PM	M947A.cor	1713	331543.226
1042564.474	1172872.516	329.51	008332	8332	9.26	Postprocessed Code	11/7/2012	1:05:29 PM	M947A.cor	1713	331545.185
1042565.953	1172877.133	327.965	008722	8722	9.69	Postprocessed Code	11/7/2012	1:05:31 PM	M947A.cor	1713	331547.232
1042562.526	1172883.191	328.174	008861	8861	9.85	Postprocessed Code	11/7/2012	1:05:33 PM	M947A.cor	1713	331549.256
1042564.968	1172889.729	326.296	008666	8666	9.63	Postprocessed Code	11/7/2012	1:05:35 PM	M947A.cor	1713	331551.236
1042564.981	1172895.038	326.134	008882	8882	9.87	Postprocessed Code	11/7/2012	1:05:37 PM	M947A.cor	1713	331553.289
1042566.643	1172896.243	326.146	008744	8744	9.72	Postprocessed Code	11/7/2012	1:05:39 PM	M947A.cor	1713	331555.186
1042565.052	1172902.673	324.119	008192	8192	9.10	Postprocessed Code	11/7/2012	1:05:41 PM	M947A.cor	1713	331557.29
1042566.357	1172906.669	322.645	007958	7958	8.84	Postprocessed Code	11/7/2012	1:05:43 PM	M947A.cor	1713	331559.266
1042567.346	1172912.479	321.946	008663	8663	9.63	Postprocessed Code	11/7/2012	1:05:45 PM	M947A.cor	1713	331561.182
1042570.48	1172914.247	322.91	008290	8290	9.21	Postprocessed Code	11/7/2012	1:05:47 PM	M947A.cor	1713	331563.191
1042572.165	1172914.614	322.003	008132	8132	9.04	Postprocessed Code	11/7/2012	1:05:49 PM	M947A.cor	1713	331565.182
1042573.197	1172914.887	324.462	008413	8413	9.35	Postprocessed Code	11/7/2012	1:05:51 PM	M947A.cor	1713	331567.189
1042572.08	1172909.127	327.054	008056	8056	8.95	Postprocessed Code	11/7/2012	1:05:53 PM	M947A.cor	1713	331569.189
1042572.428	1172901.941	324.638	007610	7610	8.46	Postprocessed Code	11/7/2012	1:05:55 PM	M947A.cor	1713	331571.266
1042569.629	1172902.853	327.948	007876	7876	8.75	Postprocessed Code	11/7/2012	1:05:57 PM	M947A.cor	1713	331573.168
1042569.281	1172895.648	324.788	008432	8432	9.37	Postprocessed Code	11/7/2012	1:05:59 PM	M947A.cor	1713	331575.239
1042569.556	1172894.033	324.611	008407	8407	9.34	Postprocessed Code	11/7/2012	1:06:01 PM	M947A.cor	1713	331577.255
1042569.179	1172890.476	323.595	008267	8267	9.19	Postprocessed Code	11/7/2012	1:06:03 PM	M947A.cor	1713	331579.23
1042568.728	1172885.354	325.794	007962	7962	8.85	Postprocessed Code	11/7/2012	1:06:05 PM	M947A.cor	1713	331581.18
1042572.929	1172876.711	327.614	008771	8771	9.75	Postprocessed Code	11/7/2012	1:06:07 PM	M947A.cor	1713	331583.191
1042571.83	1172875.125	327.215	008398	8398	9.33	Postprocessed Code	11/7/2012	1:06:09 PM	M947A.cor	1713	331585.299
1042572.31	1172868.856	324.872	008743	8743	9.71	Postprocessed Code	11/7/2012	1:06:11 PM	M947A.cor	1713	331587.194
1042567.054	1172869.045	324.536	008698	8698	9.66	Postprocessed Code	11/7/2012	1:06:13 PM	M947A.cor	1713	331589.202
1042568.448	1172865.373	322.619	008461	8461	9.40	Postprocessed Code	11/7/2012	1:06:15 PM	M947A.cor	1713	331591.226
1042571.284	1172868.84	321.757	007214	7214	8.02	Postprocessed Code	11/7/2012	1:06:17 PM	M947A.cor	1713	331593.157

Easting	Northing	Elevation	Text	Rad cpm	uR/hr	Corr Type	GPS Date	GPS Time	Datafile	GPS Week	GPS Second
1042570.971	1172875.398	318.034	008350	8350	9.28	Postprocessed Code	11/7/2012	1:06:19 PM	M947A.cor	1713	331595.185
1042570.163	1172879.668	321.714	008449	8449	9.39	Postprocessed Code	11/7/2012	1:06:21 PM	M947A.cor	1713	331597.176
1042570.896	1172884.655	321.277	008727	8727	9.70	Postprocessed Code	11/7/2012	1:06:23 PM	M947A.cor	1713	331599.153
1042571.633	1172889.64	320.549	008201	8201	9.11	Postprocessed Code	11/7/2012	1:06:25 PM	M947A.cor	1713	331601.232
1042571.316	1172895.256	322.634	008666	8666	9.63	Postprocessed Code	11/7/2012	1:06:27 PM	M947A.cor	1713	331603.18
1042570.097	1172899.126	322.521	008630	8630	9.59	Postprocessed Code	11/7/2012	1:06:29 PM	M947A.cor	1713	331605.276
1042572.978	1172905.228	320.857	008331	8331	9.26	Postprocessed Code	11/7/2012	1:06:31 PM	M947A.cor	1713	331607.193
1042574.943	1172911.773	320.329	008785	8785	9.76	Postprocessed Code	11/7/2012	1:06:33 PM	M947A.cor	1713	331609.196
1042574.219	1172916.792	324.87	008437	8437	9.37	Postprocessed Code	11/7/2012	1:06:35 PM	M947A.cor	1713	331611.159
1042577.823	1172916.876	323.585	008367	8367	9.30	Postprocessed Code	11/7/2012	1:06:37 PM	M947A.cor	1713	331613.198
1042577.636	1172915	325.409	007621	7621	8.47	Postprocessed Code	11/7/2012	1:06:39 PM	M947A.cor	1713	331615.185
1042578.642	1172910.027	320.992	007996	7996	8.88	Postprocessed Code	11/7/2012	1:06:41 PM	M947A.cor	1713	331617.181
1042578.368	1172905.272	321.494	008036	8036	8.93	Postprocessed Code	11/7/2012	1:06:43 PM	M947A.cor	1713	331619.138
1042577.952	1172897.843	324.733	007724	7724	8.58	Postprocessed Code	11/7/2012	1:06:45 PM	M947A.cor	1713	331621.293
1042576.629	1172894.747	322.338	008714	8714	9.68	Postprocessed Code	11/7/2012	1:06:47 PM	M947A.cor	1713	331623.195
1042576.785	1172892.267	320.338	008496	8496	9.44	Postprocessed Code	11/7/2012	1:06:49 PM	M947A.cor	1713	331625.185
1042575.059	1172885.207	317.465	008262	8262	9.18	Postprocessed Code	11/7/2012	1:06:51 PM	M947A.cor	1713	331627.296
1042575.943	1172877.921	321.179	008658	8658	9.62	Postprocessed Code	11/7/2012	1:06:53 PM	M947A.cor	1713	331629.207
1042575.144	1172872.695	323.462	008428	8428	9.36	Postprocessed Code	11/7/2012	1:06:55 PM	M947A.cor	1713	331631.392
1042576.343	1172870.253	323.013	007656	7656	8.51	Postprocessed Code	11/7/2012	1:06:57 PM	M947A.cor	1713	331633.306
1042574.661	1172866.904	321.481	008087	8087	8.99	Postprocessed Code	11/7/2012	1:06:59 PM	M947A.cor	1713	331635.175
1042576.021	1172862.952	322.754	007820	7820	8.69	Postprocessed Code	11/7/2012	1:07:01 PM	M947A.cor	1713	331637.338
1042574.402	1172869.837	321.03	007359	7359	8.18	Postprocessed Code	11/7/2012	1:07:03 PM	M947A.cor	1713	331639.221
1042574.745	1172871.27	321.666	007425	7425	8.25	Postprocessed Code	11/7/2012	1:07:05 PM	M947A.cor	1713	331641.219
1042575.128	1172872.942	323.078	008241	8241	9.16	Postprocessed Code	11/7/2012	1:07:07 PM	M947A.cor	1713	331643.204
1042570.652	1172874.218	324.438	008039	8039	8.93	Postprocessed Code	11/7/2012	1:07:09 PM	M947A.cor	1713	331645.313
1042574.923	1172880.133	325.415	007993	7993	8.88	Postprocessed Code	11/7/2012	1:07:11 PM	M947A.cor	1713	331647.212
1042579.953	1172885.573	325.351	007920	7920	8.80	Postprocessed Code	11/7/2012	1:07:13 PM	M947A.cor	1713	331649.221
1042582.942	1172884.417	326.064	008159	8159	9.07	Postprocessed Code	11/7/2012	1:07:15 PM	M947A.cor	1713	331651.301
1042579.899	1172887.398	323.747	007458	7458	8.29	Postprocessed Code	11/7/2012	1:07:17 PM	M947A.cor	1713	331653.219
1042580.888	1172889.684	323.219	008051	8051	8.95	Postprocessed Code	11/7/2012	1:07:19 PM	M947A.cor	1713	331655.202
1042573.311	1172894.198	324.915	008413	8413	9.35	Postprocessed Code	11/7/2012	1:07:21 PM	M947A.cor	1713	331657.237
1042573.137	1172899.936	323.517	008135	8135	9.04	Postprocessed Code	11/7/2012	1:07:23 PM	M947A.cor	1713	331659.145
1042576.976	1172903.885	321.803	008270	8270	9.19	Postprocessed Code	11/7/2012	1:07:25 PM	M947A.cor	1713	331661.168
1042577.477	1172909.218	324.112	008033	8033	8.93	Postprocessed Code	11/7/2012	1:07:27 PM	M947A.cor	1713	331663.252
1042579.186	1172912.117	322.506	007941	7941	8.82	Postprocessed Code	11/7/2012	1:07:29 PM	M947A.cor	1713	331665.186
1042581.92	1172918.275	323.949	007770	7770	8.63	Postprocessed Code	11/7/2012	1:07:31 PM	M947A.cor	1713	331667.121
1042580.933	1172916.907	325.897	007510	7510	8.34	Postprocessed Code	11/7/2012	1:07:33 PM	M947A.cor	1713	331669.131
1042582.418	1172918.02	328.813	007690	7690	8.54	Postprocessed Code	11/7/2012	1:07:35 PM	M947A.cor	1713	331671.262

Easting	Northing	Elevation	Text	Rad cpm	uR/hr	Corr Type	GPS Date	GPS Time	Datafile	GPS Week	GPS Second
1042582.821	1172915.136	324.144	008110	8110	9.01	Postprocessed Code	11/7/2012	1:07:37 PM	M947A.cor	1713	331673.177
1042583.199	1172914.878	327.17	007222	7222	8.02	Postprocessed Code	11/7/2012	1:07:39 PM	M947A.cor	1713	331675.253
1042582.869	1172908.866	328.361	007014	7014	7.79	Postprocessed Code	11/7/2012	1:07:41 PM	M947A.cor	1713	331677.172
1042580.772	1172904.985	330.728	007234	7234	8.04	Postprocessed Code	11/7/2012	1:07:43 PM	M947A.cor	1713	331679.203
1042583.973	1172903.61	326.982	007061	7061	7.85	Postprocessed Code	11/7/2012	1:07:45 PM	M947A.cor	1713	331681.256
1042584.628	1172902.732	326.58	007289	7289	8.10	Postprocessed Code	11/7/2012	1:07:47 PM	M947A.cor	1713	331683.171
1042583.779	1172902.093	327.556	007748	7748	8.61	Postprocessed Code	11/7/2012	1:07:49 PM	M947A.cor	1713	331685.201
1042582.078	1172900.687	324.053	007692	7692	8.55	Postprocessed Code	11/7/2012	1:07:51 PM	M947A.cor	1713	331687.241
1042586.178	1172899.779	324.921	007997	7997	8.89	Postprocessed Code	11/7/2012	1:07:53 PM	M947A.cor	1713	331689.198
1042589.306	1172897.744	324.325	007634	7634	8.48	Postprocessed Code	11/7/2012	1:07:55 PM	M947A.cor	1713	331691.21
1042591.302	1172892.144	326.261	007622	7622	8.47	Postprocessed Code	11/7/2012	1:07:57 PM	M947A.cor	1713	331693.333
1042587.802	1172893.431	328.024	007381	7381	8.20	Postprocessed Code	11/7/2012	1:07:59 PM	M947A.cor	1713	331695.215
1042588.622	1172886.422	331.27	007925	7925	8.81	Postprocessed Code	11/7/2012	1:08:01 PM	M947A.cor	1713	331697.187
1042589.744	1172882.191	329.632	008373	8373	9.30	Postprocessed Code	11/7/2012	1:08:03 PM	M947A.cor	1713	331699.227
1042587.883	1172882.296	327.882	007962	7962	8.85	Postprocessed Code	11/7/2012	1:08:05 PM	M947A.cor	1713	331701.309
1042583.999	1172885.796	326.874	007940	7940	8.82	Postprocessed Code	11/7/2012	1:08:07 PM	M947A.cor	1713	331703.153
1042580.05	1172884.703	321.099	007822	7822	8.69	Postprocessed Code	11/7/2012	1:08:09 PM	M947A.cor	1713	331705.495
1042578.739	1172882.945	320.221	007886	7886	8.76	Postprocessed Code	11/7/2012	1:08:11 PM	M947A.cor	1713	331707.174
1042578.284	1172876.151	319.045	008039	8039	8.93	Postprocessed Code	11/7/2012	1:08:13 PM	M947A.cor	1713	331709.26
1042577.235	1172871.029	318.23	008173	8173	9.08	Postprocessed Code	11/7/2012	1:08:15 PM	M947A.cor	1713	331711.252
1042575.861	1172865.205	318.548	008106	8106	9.01	Postprocessed Code	11/7/2012	1:08:17 PM	M947A.cor	1713	331713.208
1042574.034	1172865.712	319.974	008008	8008	8.90	Postprocessed Code	11/7/2012	1:08:19 PM	M947A.cor	1713	331715.242
1042575.815	1172866.462	320.945	008689	8689	9.65	Postprocessed Code	11/7/2012	1:08:21 PM	M947A.cor	1713	331717.154
1042571.658	1172867.82	321.799	007876	7876	8.75	Postprocessed Code	11/7/2012	1:08:23 PM	M947A.cor	1713	331719.146
1042568.275	1172869.746	324.569	008183	8183	9.09	Postprocessed Code	11/7/2012	1:08:25 PM	M947A.cor	1713	331721.148
1042563.731	1172868.146	324.239	008219	8219	9.13	Postprocessed Code	11/7/2012	1:08:27 PM	M947A.cor	1713	331723.192
1042563.443	1172867.336	322.864	008035	8035	8.93	Postprocessed Code	11/7/2012	1:08:29 PM	M947A.cor	1713	331725.392
1042565.045	1172868.686	325.756	007810	7810	8.68	Postprocessed Code	11/7/2012	1:08:31 PM	M947A.cor	1713	331727.313
1042565.292	1172871.175	325.499	007817	7817	8.69	Postprocessed Code	11/7/2012	1:08:33 PM	M947A.cor	1713	331729.189
1042564.583	1172874.636	325.669	008482	8482	9.42	Postprocessed Code	11/7/2012	1:08:35 PM	M947A.cor	1713	331731.185
1042564.178	1172872.017	324.396	008019	8019	8.91	Postprocessed Code	11/7/2012	1:08:37 PM	M947A.cor	1713	331733.209
1042562.987	1172873.923	326.836	009067	9067	10.07	Postprocessed Code	11/7/2012	1:08:39 PM	M947A.cor	1713	331735.246
1042565.412	1172874.138	326.954	008055	8055	8.95	Postprocessed Code	11/7/2012	1:08:41 PM	M947A.cor	1713	331737.338
1042563.304	1172878.036	325.847	008414	8414	9.35	Postprocessed Code	11/7/2012	1:08:43 PM	M947A.cor	1713	331739.149
1042563.514	1172880.325	326.361	008251	8251	9.17	Postprocessed Code	11/7/2012	1:08:45 PM	M947A.cor	1713	331741.399
1042560.294	1172882.928	326.421	008419	8419	9.35	Postprocessed Code	11/7/2012	1:08:47 PM	M947A.cor	1713	331743.287
1042558.331	1172887.008	325.906	007923	7923	8.80	Postprocessed Code	11/7/2012	1:08:49 PM	M947A.cor	1713	331745.207
1042558.102	1172892.492	325.419	008524	8524	9.47	Postprocessed Code	11/7/2012	1:08:51 PM	M947A.cor	1713	331747.372
1042560.055	1172895.266	322.668	008014	8014	8.90	Postprocessed Code	11/7/2012	1:08:53 PM	M947A.cor	1713	331749.272

Easting	Northing	Elevation	Text	Rad cpm	uR/hr	Corr Type	GPS Date	GPS Time	Datafile	GPS Week	GPS Second
1042558.705	1172895.451	326.304	007986	7986	8.87	Postprocessed Code	11/7/2012	1:08:55 PM	M947A.cor	1713	331751.229
1042561.325	1172896.938	325.259	008466	8466	9.41	Postprocessed Code	11/7/2012	1:08:57 PM	M947A.cor	1713	331753.146
1042562.789	1172903.006	324.286	008595	8595	9.55	Postprocessed Code	11/7/2012	1:08:59 PM	M947A.cor	1713	331755.314
1042563.08	1172905.687	325.439	008451	8451	9.39	Postprocessed Code	11/7/2012	1:09:01 PM	M947A.cor	1713	331757.319
1042561.604	1172910.55	323.161	007986	7986	8.87	Postprocessed Code	11/7/2012	1:09:03 PM	M947A.cor	1713	331759.226
1042564.251	1172915.902	320.902	007909	7909	8.79	Postprocessed Code	11/7/2012	1:09:05 PM	M947A.cor	1713	331761.286
1042564.688	1172914.484	324.326	008161	8161	9.07	Postprocessed Code	11/7/2012	1:09:07 PM	M947A.cor	1713	331763.272
1042564.75	1172915.527	323.9	007814	7814	8.68	Postprocessed Code	11/7/2012	1:09:09 PM	M947A.cor	1713	331765.295
1042568.586	1172909.061	328.715	008606	8606	9.56	Postprocessed Code	11/7/2012	1:09:11 PM	M947A.cor	1713	331767.249
1042572.564	1172900.218	333.305	008568	8568	9.52	Postprocessed Code	11/7/2012	1:09:13 PM	M947A.cor	1713	331769.189
1042572.421	1172900.435	331.962	008219	8219	9.13	Postprocessed Code	11/7/2012	1:09:15 PM	M947A.cor	1713	331771.222
1042571.873	1172900.624	330.465	007958	7958	8.84	Postprocessed Code	11/7/2012	1:09:17 PM	M947A.cor	1713	331773.286
1042570.485	1172903.289	329.317	007587	7587	8.43	Postprocessed Code	11/7/2012	1:09:19 PM	M947A.cor	1713	331775.171
1042561.23	1172918.969	325.482	008080	8080	8.98	Postprocessed Code	11/7/2012	1:09:21 PM	M947A.cor	1713	331777.25
1042558.615	1172923.309	332.991	007897	7897	8.77	Postprocessed Code	11/7/2012	1:09:23 PM	M947A.cor	1713	331779.273
1042557.803	1172921.753	333.761	008023	8023	8.91	Postprocessed Code	11/7/2012	1:09:25 PM	M947A.cor	1713	331781.156
1042556.191	1172914.24	328.812	008283	8283	9.20	Postprocessed Code	11/7/2012	1:09:27 PM	M947A.cor	1713	331783.117
1042556.708	1172912.238	322.736	008393	8393	9.33	Postprocessed Code	11/7/2012	1:09:29 PM	M947A.cor	1713	331785.279
1042556.784	1172910.581	321.925	008223	8223	9.14	Postprocessed Carrier Float	11/7/2012	1:09:31 PM	M947A.cor	1713	331787.382
1042557.197	1172912.185	322.32	007782	7782	8.65	Postprocessed Code	11/7/2012	1:09:33 PM	M947A.cor	1713	331789.236
1042557.183	1172911.808	322.173	009013	9013	10.01	Postprocessed Code	11/7/2012	1:09:35 PM	M947A.cor	1713	331791.178
1042557.401	1172911.377	321.283	008327	8327	9.25	Postprocessed Code	11/7/2012	1:09:37 PM	M947A.cor	1713	331793.186
1042557.484	1172910.693	320.718	008858	8858	9.84	Postprocessed Code	11/7/2012	1:09:39 PM	M947A.cor	1713	331795.287
1042557.201	1172909.963	321.353	008382	8382	9.31	Postprocessed Code	11/7/2012	1:09:41 PM	M947A.cor	1713	331797.195
1042557.811	1172909.915	321.281	008261	8261	9.18	Postprocessed Code	11/7/2012	1:09:43 PM	M947A.cor	1713	331799.172
1042558.762	1172908.661	322.887	007657	7657	8.51	Postprocessed Code	11/7/2012	1:09:45 PM	M947A.cor	1713	331801.295
1042557.652	1172901.054	321.428	008773	8773	9.75	Postprocessed Code	11/7/2012	1:09:47 PM	M947A.cor	1713	331803.241
1042558.22	1172899.359	319.382	008887	8887	9.87	Postprocessed Code	11/7/2012	1:09:49 PM	M947A.cor	1713	331805.173
1042560.715	1172897.104	320.073	008427	8427	9.36	Postprocessed Code	11/7/2012	1:09:51 PM	M947A.cor	1713	331807.19
1042558.811	1172891.471	321.421	008290	8290	9.21	Postprocessed Code	11/7/2012	1:09:53 PM	M947A.cor	1713	331809.206
1042558.943	1172892.313	321.509	008042	8042	8.94	Postprocessed Code	11/7/2012	1:09:55 PM	M947A.cor	1713	331811.32
1042559.931	1172889.999	320.95	007639	7639	8.49	Postprocessed Code	11/7/2012	1:09:57 PM	M947A.cor	1713	331813.201
1042559.652	1172894.26	321.892	007936	7936	8.82	Postprocessed Code	11/7/2012	1:09:59 PM	M947A.cor	1713	331815.183
1042561.561	1172891.188	321.805	008169	8169	9.08	Postprocessed Code	11/7/2012	1:10:01 PM	M947A.cor	1713	331817.291
1042562.636	1172890.484	322.931	008436	8436	9.37	Postprocessed Code	11/7/2012	1:10:03 PM	M947A.cor	1713	331819.203
1042560.83	1172889.291	322.788	008363	8363	9.29	Postprocessed Code	11/7/2012	1:10:05 PM	M947A.cor	1713	331821.335
1042560.339	1172889.162	326.077	008556	8556	9.51	Postprocessed Code	11/7/2012	1:10:07 PM	M947A.cor	1713	331823.185
1042562.401	1172885.032	320.849	007672	7672	8.52	Postprocessed Code	11/7/2012	1:10:09 PM	M947A.cor	1713	331825.267
1042560.804	1172881.309	321.543	008185	8185	9.09	Postprocessed Code	11/7/2012	1:10:11 PM	M947A.cor	1713	331827.174

Easting	Northing	Elevation	Text	Rad cpm	uR/hr	Corr Type	GPS Date	GPS Time	Datafile	GPS Week	GPS Second
1042560.742	1172878.744	318.806	008665	8665	9.63	Postprocessed Code	11/7/2012	1:10:13 PM	M947A.cor	1713	331829.245
1042562.16	1172878.639	319.978	008337	8337	9.26	Postprocessed Code	11/7/2012	1:10:15 PM	M947A.cor	1713	331831.399
1042565.488	1172875.181	321.794	008310	8310	9.23	Postprocessed Code	11/7/2012	1:10:17 PM	M947A.cor	1713	331833.366
1042560.575	1172877.101	319.765	008624	8624	9.58	Postprocessed Code	11/7/2012	1:10:19 PM	M947A.cor	1713	331835.199
1042564.597	1172874.858	321.087	008237	8237	9.15	Postprocessed Code	11/7/2012	1:10:21 PM	M947A.cor	1713	331837.268
1042563.144	1172873.671	320.061	009026	9026	10.03	Postprocessed Code	11/7/2012	1:10:23 PM	M947A.cor	1713	331839.29
1042563.17	1172873.711	319.926	008797	8797	9.77	Postprocessed Code	11/7/2012	1:10:25 PM	M947A.cor	1713	331841.19
1042563.004	1172873.715	319.946	008684	8684	9.65	Postprocessed Code	11/7/2012	1:10:27 PM	M947A.cor	1713	331843.228
1042562.878	1172874.155	319.498	007878	7878	8.75	Postprocessed Code	11/7/2012	1:10:29 PM	M947A.cor	1713	331845.209
1042562.773	1172874.661	319.204	008144	8144	9.05	Postprocessed Code	11/7/2012	1:10:31 PM	M947A.cor	1713	331847.438
1042562.843	1172874.516	319.019	008769	8769	9.74	Postprocessed Code	11/7/2012	1:10:33 PM	M947A.cor	1713	331849.127
1042562.709	1172875.527	318.74	008430	8430	9.37	Postprocessed Code	11/7/2012	1:10:35 PM	M947A.cor	1713	331851.244
1042562.877	1172875.439	318.54	008325	8325	9.25	Postprocessed Code	11/7/2012	1:10:37 PM	M947A.cor	1713	331853.17
1042564.189	1172870.737	313.286	008117	8117	9.02	Postprocessed Code	11/7/2012	1:11:07 PM	M947B.cor	1713	331883.085
1042564.363	1172869.368	313.194	008747	8747	9.72	Postprocessed Code	11/7/2012	1:11:09 PM	M947B.cor	1713	331885.335
1042564.31	1172869.555	313.566	008219	8219	9.13	Postprocessed Code	11/7/2012	1:11:11 PM	M947B.cor	1713	331887.233
1042564.143	1172870.926	314.043	008890	8890	9.88	Postprocessed Code	11/7/2012	1:11:13 PM	M947B.cor	1713	331889.212
1042561.354	1172874.315	313.909	007985	7985	8.87	Postprocessed Code	11/7/2012	1:11:15 PM	M947B.cor	1713	331891.216
1042563.657	1172873.65	313.325	007961	7961	8.85	Postprocessed Code	11/7/2012	1:11:17 PM	M947B.cor	1713	331893.197
1042564.742	1172871.224	317.214	008891	8891	9.88	Postprocessed Code	11/7/2012	1:11:19 PM	M947B.cor	1713	331895.305
1042564.426	1172865.097	317.439	008174	8174	9.08	Postprocessed Code	11/7/2012	1:11:21 PM	M947B.cor	1713	331897.392
1042566.515	1172863.367	316.647	007895	7895	8.77	Postprocessed Code	11/7/2012	1:11:23 PM	M947B.cor	1713	331899.188
1042567.185	1172855.956	317.847	008358	8358	9.29	Postprocessed Code	11/7/2012	1:11:25 PM	M947B.cor	1713	331901.267
1042568.159	1172853.847	315.993	008260	8260	9.18	Postprocessed Code	11/7/2012	1:11:27 PM	M947B.cor	1713	331903.367
1042564.769	1172848.341	317.555	007806	7806	8.67	Postprocessed Code	11/7/2012	1:11:29 PM	M947B.cor	1713	331905.188
1042562.966	1172846.94	316.508	008252	8252	9.17	Postprocessed Code	11/7/2012	1:11:31 PM	M947B.cor	1713	331907.26
1042558.168	1172846.406	314.465	007798	7798	8.66	Postprocessed Code	11/7/2012	1:11:33 PM	M947B.cor	1713	331909.297
1042557.563	1172848.971	315.714	008393	8393	9.33	Postprocessed Code	11/7/2012	1:11:35 PM	M947B.cor	1713	331911.189
1042560.159	1172847.676	314.531	008761	8761	9.73	Postprocessed Code	11/7/2012	1:11:37 PM	M947B.cor	1713	331913.341
1042561.336	1172851.639	315.532	008789	8789	9.77	Postprocessed Code	11/7/2012	1:11:39 PM	M947B.cor	1713	331915.357
1042563.114	1172855.463	315.485	008102	8102	9.00	Postprocessed Code	11/7/2012	1:11:41 PM	M947B.cor	1713	331917.204
1042565.52	1172859.811	315.748	007634	7634	8.48	Postprocessed Code	11/7/2012	1:11:43 PM	M947B.cor	1713	331919.202
1042563.114	1172864.002	315.522	008220	8220	9.13	Postprocessed Code	11/7/2012	1:11:45 PM	M947B.cor	1713	331921.347
1042565.14	1172869.293	318.455	008171	8171	9.08	Postprocessed Code	11/7/2012	1:11:47 PM	M947B.cor	1713	331923.168
1042570.473	1172869.033	321.08	007951	7951	8.83	Postprocessed Code	11/7/2012	1:11:49 PM	M947B.cor	1713	331925.182
1042572.605	1172864.397	326.564	007824	7824	8.69	Postprocessed Code	11/7/2012	1:11:51 PM	M947B.cor	1713	331927.263
1042570.511	1172860.242	325.91	008461	8461	9.40	Postprocessed Code	11/7/2012	1:11:53 PM	M947B.cor	1713	331929.395
1042569.818	1172855.704	324.735	008187	8187	9.10	Postprocessed Code	11/7/2012	1:11:55 PM	M947B.cor	1713	331931.292
1042568.723	1172847.88	321.594	008478	8478	9.42	Postprocessed Code	11/7/2012	1:11:57 PM	M947B.cor	1713	331933.265

Easting	Northing	Elevation	Text	Rad cpm	uR/hr	Corr Type	GPS Date	GPS Time	Datafile	GPS Week	GPS Second
1042567.439	1172846.163	315.864	008233	8233	9.15	Postprocessed Code	11/7/2012	1:11:59 PM	M947B.cor	1713	331935.379
1042567.474	1172845.649	315.917	008424	8424	9.36	Postprocessed Code	11/7/2012	1:12:01 PM	M947B.cor	1713	331937.13
1042568.444	1172848.998	315.925	008338	8338	9.26	Postprocessed Code	11/7/2012	1:12:03 PM	M947B.cor	1713	331939.142
1042569.175	1172852.916	316.898	008853	8853	9.84	Postprocessed Code	11/7/2012	1:12:05 PM	M947B.cor	1713	331941.159
1042568.744	1172856.463	317.35	0081		0.00	Postprocessed Code	11/7/2012	1:12:07 PM	M947B.cor	1713	331943.163
1042565.074	1172858.846	320.131	007845	7845	8.72	Postprocessed Code	11/7/2012	1:12:09 PM	M947B.cor	1713	331945.195
1042568.652	1172865.303	319.816	008335	8335	9.26	Postprocessed Code	11/7/2012	1:12:11 PM	M947B.cor	1713	331947.224
1042573.931	1172868.925	317.9	008572	8572	9.52	Postprocessed Code	11/7/2012	1:12:13 PM	M947B.cor	1713	331949.203
1042575.89	1172869.276	322.434	008144	8144	9.05	Postprocessed Code	11/7/2012	1:12:15 PM	M947B.cor	1713	331951.228
1042571.483	1172865.247	322.086	008023	8023	8.91	Postprocessed Code	11/7/2012	1:12:17 PM	M947B.cor	1713	331953.122
1042572.636	1172858.763	320.841	007942	7942	8.82	Postprocessed Code	11/7/2012	1:12:19 PM	M947B.cor	1713	331955.19
1042574.13	1172852.341	320.231	008144	8144	9.05	Postprocessed Code	11/7/2012	1:12:21 PM	M947B.cor	1713	331957.35
1042574.725	1172850.424	320.24	009232	9232	10.26	Postprocessed Code	11/7/2012	1:12:23 PM	M947B.cor	1713	331959.176
1042573.717	1172844.687	316.023	008403	8403	9.34	Postprocessed Code	11/7/2012	1:12:25 PM	M947B.cor	1713	331961.337
1042571.729	1172844.559	313.735	008391	8391	9.32	Postprocessed Code	11/7/2012	1:12:27 PM	M947B.cor	1713	331963.32
1042569.661	1172845.696	312.542	008339	8339	9.27	Postprocessed Code	11/7/2012	1:12:29 PM	M947B.cor	1713	331965.278
1042569.419	1172850.538	305.412	008486	8486	9.43	Postprocessed Carrier Float	11/7/2012	1:12:31 PM	M947B.cor	1713	331967.065
1042570.763	1172848.411	308.771	008021	8021	8.91	Postprocessed Carrier Float	11/7/2012	1:12:33 PM	M947B.cor	1713	331969.022
1042577.524	1172917.394	317.357	008671	8671	9.63	Postprocessed Code	11/7/2012	1:13:23 PM	M947C.cor	1713	332019.157
1042577.434	1172917.401	316.745	008253	8253	9.17	Postprocessed Code	11/7/2012	1:13:25 PM	M947C.cor	1713	332021.245
1042577.362	1172917.739	315.996	007817	7817	8.69	Postprocessed Code	11/7/2012	1:13:27 PM	M947C.cor	1713	332023.361
1042577.364	1172918.61	315.02	008219	8219	9.13	Postprocessed Code	11/7/2012	1:13:29 PM	M947C.cor	1713	332025.349
1042576.679	1172920.579	315.429	008170	8170	9.08	Postprocessed Code	11/7/2012	1:13:31 PM	M947C.cor	1713	332027.358
1042575.916	1172924.734	318.247	008727	8727	9.70	Postprocessed Code	11/7/2012	1:13:33 PM	M947C.cor	1713	332029.392
1042577.628	1172929.349	318.154	008701	8701	9.67	Postprocessed Code	11/7/2012	1:13:35 PM	M947C.cor	1713	332031.178
1042575.212	1172932.728	318.53	008328	8328	9.25	Postprocessed Code	11/7/2012	1:13:37 PM	M947C.cor	1713	332033.247
1042575.391	1172939.743	321.024	008710	8710	9.68	Postprocessed Code	11/7/2012	1:13:39 PM	M947C.cor	1713	332035.267
1042574.963	1172944.531	325.73	009736	9736	10.82	Postprocessed Code	11/7/2012	1:13:41 PM	M947C.cor	1713	332037.134
1042576.881	1172945.587	326.12	008825	8825	9.81	Postprocessed Code	11/7/2012	1:13:43 PM	M947C.cor	1713	332039.283
1042579.786	1172944.026	324.551	011839	11839	13.15	Postprocessed Code	11/7/2012	1:13:45 PM	M947C.cor	1713	332041.348
1042573.778	1172943.047	324.452	010215	10215	11.35	Postprocessed Code	11/7/2012	1:13:47 PM	M947C.cor	1713	332043.349
1042574.42	1172946.834	326.854	008743	8743	9.71	Postprocessed Code	11/7/2012	1:13:49 PM	M947C.cor	1713	332045.291
1042584.602	1172946.097	322.469	008872	8872	9.86	Postprocessed Code	11/7/2012	1:13:51 PM	M947C.cor	1713	332047.276
1042582.859	1172947.165	319.831	008736	8736	9.71	Postprocessed Code	11/7/2012	1:13:53 PM	M947C.cor	1713	332049.26
1042581.117	1172946.168	318.265	009123	9123	10.14	Postprocessed Code	11/7/2012	1:13:55 PM	M947C.cor	1713	332051.243
1042576.919	1172941.125	317.09	008790	8790	9.77	Postprocessed Code	11/7/2012	1:13:57 PM	M947C.cor	1713	332053.262
1042579.642	1172933.809	314.518	020123		0.00	Postprocessed Code	11/7/2012	1:13:59 PM	M947C.cor	1713	332055.337
1042580.722	1172931.445	316.527	012143		0.00	Postprocessed Code	11/7/2012	1:14:01 PM	M947C.cor	1713	332057.382
1042578.468	1172929.268	318.9	009729	9729	10.81	Postprocessed Code	11/7/2012	1:14:03 PM	M947C.cor	1713	332059.325

Easting	Northing	Elevation	Text	Rad cpm	uR/hr	Corr Type	GPS Date	GPS Time	Datafile	GPS Week	GPS Second
1042578.292	1172924.103	319.03	008510	8510	9.46	Postprocessed Code	11/7/2012	1:14:05 PM	M947C.cor	1713	332061.292
1042577.025	1172918.693	318.099	007988	7988	8.88	Postprocessed Code	11/7/2012	1:14:07 PM	M947C.cor	1713	332063.192
1042573.293	1172916.776	315.868	008865	8865	9.85	Postprocessed Code	11/7/2012	1:14:09 PM	M947C.cor	1713	332065.309
1042573.317	1172921.681	316.294	009071	9071	10.08	Postprocessed Code	11/7/2012	1:14:11 PM	M947C.cor	1713	332067.268
1042574.512	1172926.607	317.882	008405	8405	9.34	Postprocessed Code	11/7/2012	1:14:13 PM	M947C.cor	1713	332069.183
1042576.29	1172935.714	320.754	008902	8902	9.89	Postprocessed Code	11/7/2012	1:14:15 PM	M947C.cor	1713	332071.227
1042576.956	1172942.219	319.449	007683	7683	8.54	Postprocessed Code	11/7/2012	1:14:17 PM	M947C.cor	1713	332073.302
1042579.179	1172941.959	320.18	008002	8002	8.89	Postprocessed Code	11/7/2012	1:14:19 PM	M947C.cor	1713	332075.296
1042572.1	1172939.722	320.069	008122	8122	9.02	Postprocessed Code	11/7/2012	1:14:21 PM	M947C.cor	1713	332077.293
1042572.179	1172935.285	321.671	008128	8128	9.03	Postprocessed Code	11/7/2012	1:14:23 PM	M947C.cor	1713	332079.299
1042573.382	1172927.918	317.975	008335	8335	9.26	Postprocessed Code	11/7/2012	1:14:25 PM	M947C.cor	1713	332081.289
1042573.035	1172922.507	316.559	008278	8278	9.20	Postprocessed Code	11/7/2012	1:14:27 PM	M947C.cor	1713	332083.326
1042572.921	1172920.044	317.864	008745	8745	9.72	Postprocessed Code	11/7/2012	1:14:29 PM	M947C.cor	1713	332085.26
1042571.44	1172920.488	320.218	008048	8048	8.94	Postprocessed Code	11/7/2012	1:14:31 PM	M947C.cor	1713	332087.324
1042570.451	1172925.25	324.585	007814	7814	8.68	Postprocessed Code	11/7/2012	1:14:33 PM	M947C.cor	1713	332089.329
1042570.649	1172928.991	324.852	008157	8157	9.06	Postprocessed Code	11/7/2012	1:14:35 PM	M947C.cor	1713	332091.321
1042569.839	1172930.409	325.309	008694	8694	9.66	Postprocessed Code	11/7/2012	1:14:37 PM	M947C.cor	1713	332093.31
1042570.406	1172933.159	327.176	008575	8575	9.53	Postprocessed Code	11/7/2012	1:14:39 PM	M947C.cor	1713	332095.32
1042570.623	1172935.362	325.25	008152	8152	9.06	Postprocessed Code	11/7/2012	1:14:41 PM	M947C.cor	1713	332097.186
1042571.648	1172943.881	324.362	008659	8659	9.62	Postprocessed Code	11/7/2012	1:14:43 PM	M947C.cor	1713	332099.263
1042572.893	1172942.582	323.006	007568	7568	8.41	Postprocessed Code	11/7/2012	1:14:45 PM	M947C.cor	1713	332101.195
1042572.646	1172937.965	321.056	008223	8223	9.14	Postprocessed Code	11/7/2012	1:14:47 PM	M947C.cor	1713	332103.299
1042571.325	1172930.526	317.955	007411	7411	8.23	Postprocessed Code	11/7/2012	1:14:49 PM	M947C.cor	1713	332105.28
1042569.116	1172927.879	319.66	007434	7434	8.26	Postprocessed Code	11/7/2012	1:14:51 PM	M947C.cor	1713	332107.275
1042571.086	1172929.868	322.296	007863	7863	8.74	Postprocessed Code	11/7/2012	1:14:53 PM	M947C.cor	1713	332109.398
1042568.917	1172928.777	325.167	008141	8141	9.05	Postprocessed Code	11/7/2012	1:14:55 PM	M947C.cor	1713	332111.301
1042568.222	1172925.488	326.165	007838	7838	8.71	Postprocessed Code	11/7/2012	1:14:57 PM	M947C.cor	1713	332113.199
1042567.861	1172921.787	326.86	008411	8411	9.35	Postprocessed Code	11/7/2012	1:14:59 PM	M947C.cor	1713	332115.253
1042563.977	1172911.409	317.579	008483	8483	9.43	Postprocessed Code	11/7/2012	1:15:01 PM	M947C.cor	1713	332117.212
1042561.398	1172915.162	320.053	008884	8884	9.87	Postprocessed Code	11/7/2012	1:15:03 PM	M947C.cor	1713	332119.324
1042562.022	1172918.173	319.645	008683	8683	9.65	Postprocessed Code	11/7/2012	1:15:05 PM	M947C.cor	1713	332121.245
1042562.862	1172922.68	318.968	007968	7968	8.85	Postprocessed Code	11/7/2012	1:15:07 PM	M947C.cor	1713	332123.203
1042561.678	1172927.478	321.137	007545	7545	8.38	Postprocessed Code	11/7/2012	1:15:09 PM	M947C.cor	1713	332125.29
1042563.571	1172930.423	321.946	007470	7470	8.30	Postprocessed Code	11/7/2012	1:15:11 PM	M947C.cor	1713	332127.329
1042567.616	1172927.084	325.127	008402	8402	9.34	Postprocessed Code	11/7/2012	1:15:13 PM	M947C.cor	1713	332129.245
1042569.629	1172927.174	329.914	008355	8355	9.28	Postprocessed Code	11/7/2012	1:15:15 PM	M947C.cor	1713	332131.223
1042565.341	1172926.177	329.766	007875	7875	8.75	Postprocessed Code	11/7/2012	1:15:17 PM	M947C.cor	1713	332133.198
1042565.761	1172922.092	328.14	008089	8089	8.99	Postprocessed Code	11/7/2012	1:15:19 PM	M947C.cor	1713	332135.285
1042564.116	1172917.395	328.66	008009	8009	8.90	Postprocessed Code	11/7/2012	1:15:21 PM	M947C.cor	1713	332137.269

Easting	Northing	Elevation	Text	Rad cpm	uR/hr	Corr Type	GPS Date	GPS Time	Datafile	GPS Week	GPS Second
1042561.965	1172916.103	325.68	007904	7904	8.78	Postprocessed Code	11/7/2012	1:15:23 PM	M947C.cor	1713	332139.359
1042559.666	1172916.738	325.312	008610	8610	9.57	Postprocessed Code	11/7/2012	1:15:25 PM	M947C.cor	1713	332141.234
1042557.392	1172923.582	326.954	008459	8459	9.40	Postprocessed Code	11/7/2012	1:15:27 PM	M947C.cor	1713	332143.244
1042558.341	1172923.068	328.806	007980	7980	8.87	Postprocessed Code	11/7/2012	1:15:29 PM	M947C.cor	1713	332145.351
1042562.99	1172922.763	329.116	008211	8211	9.12	Postprocessed Code	11/7/2012	1:15:31 PM	M947C.cor	1713	332147.205
1042569.64	1172928.141	328.329	008284	8284	9.20	Postprocessed Code	11/7/2012	1:15:33 PM	M947C.cor	1713	332149.185
1042568.142	1172927.922	333.266	008287	8287	9.21	Postprocessed Carrier Float	11/7/2012	1:15:35 PM	M947C.cor	1713	332151.278
1042570.061	1172931.16	332.057	007782	7782	8.65	Postprocessed Carrier Float	11/7/2012	1:15:37 PM	M947C.cor	1713	332153.341
1042568.741	1172929.905	332.109	007647	7647	8.50	Postprocessed Carrier Float	11/7/2012	1:15:39 PM	M947C.cor	1713	332155.388
1042570.621	1172932.224	327.438	007858	7858	8.73	Postprocessed Code	11/7/2012	1:15:41 PM	M947C.cor	1713	332157.323
1042570.585	1172931.898	327.735	007838	7838	8.71	Postprocessed Code	11/7/2012	1:15:43 PM	M947C.cor	1713	332159.238
1042570.625	1172931.598	327.854	007551	7551	8.39	Postprocessed Code	11/7/2012	1:15:45 PM	M947C.cor	1713	332161.328
1042570.663	1172931.616	328.278	007695	7695	8.55	Postprocessed Code	11/7/2012	1:15:47 PM	M947C.cor	1713	332163.329
1042570.714	1172931.777	328.822	008088	8088	8.99	Postprocessed Code	11/7/2012	1:15:49 PM	M947C.cor	1713	332165.219
1042570.7	1172931.908	329.395	008181	8181	9.09	Postprocessed Code	11/7/2012	1:15:51 PM	M947C.cor	1713	332167.156
1042570.919	1172932.284	329.509	008024	8024	8.92	Postprocessed Code	11/7/2012	1:15:53 PM	M947C.cor	1713	332169.212
1042570.862	1172932.275	330.07	007622	7622	8.47	Postprocessed Code	11/7/2012	1:15:55 PM	M947C.cor	1713	332171.337
1042570.947	1172932.398	330.459	007951	7951	8.83	Postprocessed Code	11/7/2012	1:15:57 PM	M947C.cor	1713	332173.258
1042571.09	1172932.529	330.652	007284	7284	8.09	Postprocessed Code	11/7/2012	1:15:59 PM	M947C.cor	1713	332175.293
1042571.198	1172932.666	330.873	006752	6752	7.50	Postprocessed Code	11/7/2012	1:16:01 PM	M947C.cor	1713	332177.281
1042571.4	1172932.742	330.497	007009	7009	7.79	Postprocessed Code	11/7/2012	1:16:03 PM	M947C.cor	1713	332179.237
1042571.581	1172932.838	330.091	006730	6730	7.48	Postprocessed Code	11/7/2012	1:16:05 PM	M947C.cor	1713	332181.239
1042571.781	1172932.872	329.757	007782	7782	8.65	Postprocessed Code	11/7/2012	1:16:07 PM	M947C.cor	1713	332183.27
1042571.923	1172932.887	329.395	007891	7891	8.77	Postprocessed Code	11/7/2012	1:16:09 PM	M947C.cor	1713	332185.331
1042571.985	1172933.142	327.636	007612	7612	8.46	Postprocessed Code	11/7/2012	1:16:11 PM	M947C.cor	1713	332187.339
1042572.657	1172933.105	328.731	007772	7772	8.64	Postprocessed Code	11/7/2012	1:16:15 PM	M947C.cor	1713	332191.196
1042572.962	1172933.321	328.652	007539	7539	8.38	Postprocessed Code	11/7/2012	1:16:17 PM	M947C.cor	1713	332193.245
1040825.46	1170862.625	316.942	008103	8103	9.00	Postprocessed Carrier Float	11/6/2012	12:23:16 PM	M950A.cor	1713	242612.83
1040825.445	1170862.666	316.896	008476	8476	9.42	Postprocessed Carrier Float	11/6/2012	12:23:18 PM	M950A.cor	1713	242614.791
1040825.455	1170862.73	316.893	008269	8269	9.19	Postprocessed Carrier Float	11/6/2012	12:23:20 PM	M950A.cor	1713	242616.795
1040825.44	1170862.736	316.866	008688	8688	9.65	Postprocessed Carrier Float	11/6/2012	12:23:22 PM	M950A.cor	1713	242618.719
1040825.376	1170862.765	316.882	008722	8722	9.69	Postprocessed Carrier Float	11/6/2012	12:23:24 PM	M950A.cor	1713	242620.769
1040825.354	1170862.76	316.921	008549	8549	9.50	Postprocessed Carrier Float	11/6/2012	12:23:26 PM	M950A.cor	1713	242622.798
1040825.356	1170862.737	316.945	007833	7833	8.70	Postprocessed Carrier Float	11/6/2012	12:23:28 PM	M950A.cor	1713	242624.796
1040825.343	1170862.827	316.951	007915	7915	8.79	Postprocessed Carrier Float	11/6/2012	12:23:30 PM	M950A.cor	1713	242626.832
1040825.36	1170862.82	316.951	007665	7665	8.52	Postprocessed Carrier Float	11/6/2012	12:23:32 PM	M950A.cor	1713	242628.8
1040825.354	1170862.836	316.93	008470	8470	9.41	Postprocessed Carrier Float	11/6/2012	12:23:34 PM	M950A.cor	1713	242630.751
1040825.325	1170862.856	316.944	008593	8593	9.55	Postprocessed Carrier Float	11/6/2012	12:23:36 PM	M950A.cor	1713	242632.807
1040825.331	1170862.827	316.902	008617	8617	9.57	Postprocessed Carrier Float	11/6/2012	12:23:39 PM	M950A.cor	1713	242635.029

Easting	Northing	Elevation	Text	Rad cpm	uR/hr	Corr Type	GPS Date	GPS Time	Datafile	GPS Week	GPS Second
1040825.353	1170862.84	316.889	008841	8841	9.82	Postprocessed Carrier Float	11/6/2012	12:23:40 PM	M950A.cor	1713	242636.84
1040825.32	1170862.839	316.888	009042	9042	10.05	Postprocessed Carrier Float	11/6/2012	12:23:42 PM	M950A.cor	1713	242638.683
1040825.302	1170862.845	316.853	008549	8549	9.50	Postprocessed Carrier Float	11/6/2012	12:23:44 PM	M950A.cor	1713	242640.836
1040825.326	1170862.784	316.878	008678	8678	9.64	Postprocessed Carrier Float	11/6/2012	12:23:46 PM	M950A.cor	1713	242642.872
1040825.423	1170862.846	316.857	008942	8942	9.94	Postprocessed Carrier Float	11/6/2012	12:23:48 PM	M950A.cor	1713	242644.876
1040825.364	1170862.784	316.84	007930	7930	8.81	Postprocessed Carrier Float	11/6/2012	12:23:50 PM	M950A.cor	1713	242646.84
1040825.339	1170862.742	316.819	008429	8429	9.37	Postprocessed Carrier Float	11/6/2012	12:23:52 PM	M950A.cor	1713	242648.816
1040825.278	1170862.709	316.802	008562	8562	9.51	Postprocessed Carrier Float	11/6/2012	12:23:54 PM	M950A.cor	1713	242650.846
1040825.274	1170862.615	316.833	008565	8565	9.52	Postprocessed Carrier Float	11/6/2012	12:23:56 PM	M950A.cor	1713	242652.844
1040825.256	1170862.611	316.789	008116	8116	9.02	Postprocessed Carrier Float	11/6/2012	12:23:58 PM	M950A.cor	1713	242654.782
1040825.236	1170862.593	316.773	008266	8266	9.18	Postprocessed Carrier Float	11/6/2012	12:24:00 PM	M950A.cor	1713	242656.837
1040825.178	1170862.587	316.75	008307	8307	9.23	Postprocessed Carrier Float	11/6/2012	12:24:02 PM	M950A.cor	1713	242658.809
1040825.202	1170862.622	316.719	008233	8233	9.15	Postprocessed Carrier Float	11/6/2012	12:24:04 PM	M950A.cor	1713	242660.819
1040825.219	1170862.68	316.741	009457	9457	10.51	Postprocessed Carrier Float	11/6/2012	12:24:06 PM	M950A.cor	1713	242662.871
1040825.251	1170862.743	316.725	010254	10254	11.39	Postprocessed Carrier Float	11/6/2012	12:24:08 PM	M950A.cor	1713	242664.857
1040825.178	1170862.689	316.754	009819	9819	10.91	Postprocessed Carrier Float	11/6/2012	12:24:10 PM	M950A.cor	1713	242666.804
1040825.183	1170862.663	316.779	016387	16387	18.21	Postprocessed Carrier Float	11/6/2012	12:24:12 PM	M950A.cor	1713	242668.803
1040825.145	1170862.629	316.814	015615	15615	17.35	Postprocessed Carrier Float	11/6/2012	12:24:14 PM	M950A.cor	1713	242670.749
1040825.206	1170862.451	316.811	011130	11130	12.37	Postprocessed Carrier Float	11/6/2012	12:24:16 PM	M950A.cor	1713	242672.75
1040825.21	1170862.668	316.893	009382	9382	10.42	Postprocessed Carrier Float	11/6/2012	12:24:18 PM	M950A.cor	1713	242674.825
1040825.327	1170862.843	316.893	008622	8622	9.58	Postprocessed Carrier Float	11/6/2012	12:24:20 PM	M950A.cor	1713	242676.828
1040825.342	1170862.805	316.869	008211	8211	9.12	Postprocessed Carrier Float	11/6/2012	12:24:22 PM	M950A.cor	1713	242678.813
1040825.338	1170862.776	316.86	009232	9232	10.26	Postprocessed Carrier Float	11/6/2012	12:24:24 PM	M950A.cor	1713	242680.843
1040825.338	1170862.726	316.975	008928	8928	9.92	Postprocessed Carrier Float	11/6/2012	12:24:26 PM	M950A.cor	1713	242682.798
1040825.2	1170862.751	317.011	012554	12554	13.95	Postprocessed Carrier Float	11/6/2012	12:24:28 PM	M950A.cor	1713	242684.765
1040825.462	1170863.222	317.074	009607	9607	10.67	Postprocessed Carrier Float	11/6/2012	12:24:30 PM	M950A.cor	1713	242686.81
1040821.713	1170863.111	316.968	008828	8828	9.81	Postprocessed Carrier Float	11/6/2012	12:24:32 PM	M950A.cor	1713	242688.758
1040815.754	1170862.988	316.902	008508	8508	9.45	Postprocessed Carrier Float	11/6/2012	12:24:34 PM	M950A.cor	1713	242690.755
1040809.808	1170863.267	316.563	008620	8620	9.58	Postprocessed Carrier Float	11/6/2012	12:24:36 PM	M950A.cor	1713	242692.719
1040803.232	1170863.253	316.428	008353	8353	9.28	Postprocessed Carrier Float	11/6/2012	12:24:38 PM	M950A.cor	1713	242694.795
1040796.418	1170863.254	316.701	008089	8089	8.99	Postprocessed Carrier Float	11/6/2012	12:24:40 PM	M950A.cor	1713	242696.842
1040790.363	1170863.515	316.934	007087	7087	7.87	Postprocessed Carrier Float	11/6/2012	12:24:42 PM	M950A.cor	1713	242698.773
1040784.173	1170863.171	317.048	007573	7573	8.41	Postprocessed Carrier Float	11/6/2012	12:24:44 PM	M950A.cor	1713	242700.833
1040778.59	1170862.417	316.904	008141	8141	9.05	Postprocessed Carrier Float	11/6/2012	12:24:46 PM	M950A.cor	1713	242702.805
1040775.103	1170864.736	316.844	007672	7672	8.52	Postprocessed Carrier Float	11/6/2012	12:24:48 PM	M950A.cor	1713	242704.753
1040775.811	1170870.599	316.708	007557	7557	8.40	Postprocessed Carrier Float	11/6/2012	12:24:50 PM	M950A.cor	1713	242706.8
1040775.989	1170876.345	316.423	007244	7244	8.05	Postprocessed Carrier Float	11/6/2012	12:24:52 PM	M950A.cor	1713	242708.779
1040776.455	1170882.186	316.522	007501	7501	8.33	Postprocessed Carrier Float	11/6/2012	12:24:54 PM	M950A.cor	1713	242710.741
1040776.828	1170887.933	316.369	007443	7443	8.27	Postprocessed Carrier Float	11/6/2012	12:24:56 PM	M950A.cor	1713	242712.744

Easting	Northing	Elevation	Text	Rad cpm	uR/hr	Corr Type	GPS Date	GPS Time	Datafile	GPS Week	GPS Second
1040777.164	1170893.758	316.451	007321	7321	8.13	Postprocessed Carrier Float	11/6/2012	12:24:58 PM	M950A.cor	1713	242714.774
1040777.199	1170899.507	316.275	007540	7540	8.38	Postprocessed Carrier Float	11/6/2012	12:25:00 PM	M950A.cor	1713	242716.79
1040777.486	1170905.823	316.333	008358	8358	9.29	Postprocessed Carrier Float	11/6/2012	12:25:02 PM	M950A.cor	1713	242718.814
1040777.167	1170911.207	316.193	008496	8496	9.44	Postprocessed Carrier Float	11/6/2012	12:25:04 PM	M950A.cor	1713	242720.742
1040781.027	1170914.002	315.981	008132	8132	9.04	Postprocessed Carrier Float	11/6/2012	12:25:06 PM	M950A.cor	1713	242722.8
1040786.781	1170914.155	315.808	007868	7868	8.74	Postprocessed Carrier Float	11/6/2012	12:25:08 PM	M950A.cor	1713	242724.791
1040792.578	1170913.927	315.709	008413	8413	9.35	Postprocessed Carrier Float	11/6/2012	12:25:10 PM	M950A.cor	1713	242726.843
1040798.484	1170914.269	315.417	007785	7785	8.65	Postprocessed Carrier Float	11/6/2012	12:25:12 PM	M950A.cor	1713	242728.881
1040803.96	1170914.458	315.651	007534	7534	8.37	Postprocessed Carrier Float	11/6/2012	12:25:14 PM	M950A.cor	1713	242730.746
1040809.537	1170914.31	315.545	007843	7843	8.71	Postprocessed Carrier Float	11/6/2012	12:25:16 PM	M950A.cor	1713	242732.738
1040815.314	1170914.214	315.399	008251	8251	9.17	Postprocessed Carrier Float	11/6/2012	12:25:18 PM	M950A.cor	1713	242734.759
1040821.552	1170914.329	315.352	007928	7928	8.81	Postprocessed Carrier Float	11/6/2012	12:25:20 PM	M950A.cor	1713	242736.737
1040826.358	1170914.547	315.415	007681	7681	8.53	Postprocessed Carrier Float	11/6/2012	12:25:22 PM	M950A.cor	1713	242738.8
1040830.196	1170913.634	315.334	007639	7639	8.49	Postprocessed Carrier Float	11/6/2012	12:25:24 PM	M950A.cor	1713	242740.763
1040830.243	1170908.682	315.677	008040	8040	8.93	Postprocessed Carrier Float	11/6/2012	12:25:26 PM	M950A.cor	1713	242742.8
1040829.603	1170903.075	315.752	008002	8002	8.89	Postprocessed Carrier Float	11/6/2012	12:25:28 PM	M950A.cor	1713	242744.842
1040829.123	1170896.971	316.148	008613	8613	9.57	Postprocessed Carrier Float	11/6/2012	12:25:30 PM	M950A.cor	1713	242746.831
1040828.712	1170891.182	316.366	008636	8636	9.60	Postprocessed Carrier Float	11/6/2012	12:25:32 PM	M950A.cor	1713	242748.832
1040828.204	1170885.929	316.543	008706	8706	9.67	Postprocessed Carrier Float	11/6/2012	12:25:34 PM	M950A.cor	1713	242750.835
1040827.578	1170880.101	316.389	008588	8588	9.54	Postprocessed Carrier Float	11/6/2012	12:25:36 PM	M950A.cor	1713	242752.834
1040827.011	1170874.389	316.649	008655	8655	9.62	Postprocessed Carrier Float	11/6/2012	12:25:38 PM	M950A.cor	1713	242754.781
1040826.349	1170868.915	316.788	008617	8617	9.57	Postprocessed Carrier Float	11/6/2012	12:25:40 PM	M950A.cor	1713	242756.773
1040825.699	1170863.836	316.889	007879	7879	8.75	Postprocessed Carrier Float	11/6/2012	12:25:42 PM	M950A.cor	1713	242758.783
1040825.47	1170863.604	316.834	008332	8332	9.26	Postprocessed Carrier Float	11/6/2012	12:25:44 PM	M950A.cor	1713	242760.719
1040825.291	1170863.683	316.867	008037	8037	8.93	Postprocessed Carrier Float	11/6/2012	12:25:46 PM	M950A.cor	1713	242762.759
1040825.308	1170863.771	316.846	008370	8370	9.30	Postprocessed Carrier Float	11/6/2012	12:25:50 PM	M950A.cor	1713	242766.909
1040825.336	1170863.78	316.889	008392	8392	9.32	Postprocessed Carrier Float	11/6/2012	12:25:52 PM	M950A.cor	1713	242768.792
1040825.285	1170863.796	316.889	008764	8764	9.74	Postprocessed Carrier Float	11/6/2012	12:25:54 PM	M950A.cor	1713	242770.849
1040825.307	1170863.84	316.915	008630	8630	9.59	Postprocessed Carrier Float	11/6/2012	12:25:56 PM	M950A.cor	1713	242772.854
1040825.27	1170863.826	316.941	008523	8523	9.47	Postprocessed Carrier Float	11/6/2012	12:25:58 PM	M950A.cor	1713	242774.852
1040825.316	1170863.663	316.888	008416	8416	9.35	Postprocessed Carrier Float	11/6/2012	12:26:00 PM	M950A.cor	1713	242776.761
1040825.188	1170863.717	316.95	008521	8521	9.47	Postprocessed Carrier Float	11/6/2012	12:26:02 PM	M950A.cor	1713	242778.8
1040823.593	1170863.653	317.172	008093	8093	8.99	Postprocessed Carrier Float	11/6/2012	12:26:04 PM	M950A.cor	1713	242780.81
1040817.963	1170863.529	316.904	007555	7555	8.39	Postprocessed Carrier Float	11/6/2012	12:26:06 PM	M950A.cor	1713	242782.863
1040812.531	1170863.608	316.672	007367	7367	8.19	Postprocessed Carrier Float	11/6/2012	12:26:08 PM	M950A.cor	1713	242784.809
1040806.461	1170863.645	316.32	008115	8115	9.02	Postprocessed Carrier Float	11/6/2012	12:26:10 PM	M950A.cor	1713	242786.911
1040800.515	1170864.031	316.475	008506	8506	9.45	Postprocessed Carrier Float	11/6/2012	12:26:12 PM	M950A.cor	1713	242788.817
1040794.53	1170863.95	316.656	007954	7954	8.84	Postprocessed Carrier Float	11/6/2012	12:26:14 PM	M950A.cor	1713	242790.743
1040788.392	1170863.469	316.974	008010	8010	8.90	Postprocessed Carrier Float	11/6/2012	12:26:16 PM	M950A.cor	1713	242792.759

Easting	Northing	Elevation	Text	Rad cpm	uR/hr	Corr Type	GPS Date	GPS Time	Datafile	GPS Week	GPS Second
1040782.953	1170863.457	316.925	007182	7182	7.98	Postprocessed Carrier Float	11/6/2012	12:26:18 PM	M950A.cor	1713	242794.781
1040777.736	1170862.761	316.913	007144	7144	7.94	Postprocessed Carrier Float	11/6/2012	12:26:20 PM	M950A.cor	1713	242796.823
1040774.804	1170865.644	317.076	008068	8068	8.96	Postprocessed Carrier Float	11/6/2012	12:26:22 PM	M950A.cor	1713	242798.866
1040779.097	1170866.778	317.209	006728	6728	7.48	Postprocessed Carrier Float	11/6/2012	12:26:24 PM	M950A.cor	1713	242800.838
1040784.636	1170866.647	317.179	006961	6961	7.73	Postprocessed Carrier Float	11/6/2012	12:26:26 PM	M950A.cor	1713	242802.819
1040790.131	1170866.638	316.662	007203	7203	8.00	Postprocessed Carrier Float	11/6/2012	12:26:28 PM	M950A.cor	1713	242804.832
1040795.481	1170866.645	316.57	008035	8035	8.93	Postprocessed Carrier Float	11/6/2012	12:26:30 PM	M950A.cor	1713	242806.804
1040800.824	1170866.591	316.407	008342	8342	9.27	Postprocessed Carrier Float	11/6/2012	12:26:32 PM	M950A.cor	1713	242808.781
1040806.702	1170866.279	316.572	008262	8262	9.18	Postprocessed Carrier Float	11/6/2012	12:26:34 PM	M950A.cor	1713	242810.796
1040812.058	1170866.535	316.999	008537	8537	9.49	Postprocessed Carrier Float	11/6/2012	12:26:36 PM	M950A.cor	1713	242812.742
1040817.385	1170866.145	316.952	008289	8289	9.21	Postprocessed Carrier Float	11/6/2012	12:26:38 PM	M950A.cor	1713	242814.831
1040822.026	1170865.876	316.886	007662	7662	8.51	Postprocessed Carrier Float	11/6/2012	12:26:40 PM	M950A.cor	1713	242816.758
1040825.388	1170867.168	316.902	008408	8408	9.34	Postprocessed Carrier Float	11/6/2012	12:26:42 PM	M950A.cor	1713	242818.762
1040826.619	1170869.876	316.857	008408	8408	9.34	Postprocessed Carrier Float	11/6/2012	12:26:44 PM	M950A.cor	1713	242820.762
1040822.068	1170869.81	316.789	008502	8502	9.45	Postprocessed Carrier Float	11/6/2012	12:26:46 PM	M950A.cor	1713	242822.851
1040817.31	1170869.488	316.748	008487	8487	9.43	Postprocessed Carrier Float	11/6/2012	12:26:48 PM	M950A.cor	1713	242824.812
1040812.701	1170869.181	316.431	009197	9197	10.22	Postprocessed Carrier Float	11/6/2012	12:26:50 PM	M950A.cor	1713	242826.759
1040807.93	1170869.466	316.153	008037	8037	8.93	Postprocessed Carrier Float	11/6/2012	12:26:52 PM	M950A.cor	1713	242828.72
1040802.173	1170870.002	316.204	009022	9022	10.02	Postprocessed Carrier Float	11/6/2012	12:26:54 PM	M950A.cor	1713	242830.784
1040797.027	1170869.748	316.44	008630	8630	9.59	Postprocessed Carrier Float	11/6/2012	12:26:56 PM	M950A.cor	1713	242832.791
1040792.042	1170869.699	316.668	008205	8205	9.12	Postprocessed Carrier Float	11/6/2012	12:26:58 PM	M950A.cor	1713	242834.835
1040787.45	1170869.833	316.641	007461	7461	8.29	Postprocessed Carrier Float	11/6/2012	12:27:00 PM	M950A.cor	1713	242836.798
1040782.521	1170869.987	316.659	007427	7427	8.25	Postprocessed Carrier Float	11/6/2012	12:27:02 PM	M950A.cor	1713	242838.842
1040778.13	1170869.779	316.596	007125	7125	7.92	Postprocessed Carrier Float	11/6/2012	12:27:04 PM	M950A.cor	1713	242840.775
1040775.106	1170871.326	316.703	007891	7891	8.77	Postprocessed Carrier Float	11/6/2012	12:27:06 PM	M950A.cor	1713	242842.721
1040777.121	1170874.128	316.688	008121	8121	9.02	Postprocessed Carrier Float	11/6/2012	12:27:08 PM	M950A.cor	1713	242844.699
1040781.897	1170874.073	316.531	007667	7667	8.52	Postprocessed Carrier Float	11/6/2012	12:27:10 PM	M950A.cor	1713	242846.814
1040786.845	1170873.389	316.362	007248	7248	8.05	Postprocessed Carrier Float	11/6/2012	12:27:12 PM	M950A.cor	1713	242848.727
1040792.122	1170873.346	316.349	007043	7043	7.83	Postprocessed Carrier Float	11/6/2012	12:27:14 PM	M950A.cor	1713	242850.769
1040796.56	1170872.981	316.166	007240	7240	8.04	Postprocessed Carrier Float	11/6/2012	12:27:16 PM	M950A.cor	1713	242852.71
1040801.381	1170872.641	316.104	008745	8745	9.72	Postprocessed Carrier Float	11/6/2012	12:27:18 PM	M950A.cor	1713	242854.768
1040806.439	1170872.598	316.039	008400	8400	9.33	Postprocessed Carrier Float	11/6/2012	12:27:20 PM	M950A.cor	1713	242856.729
1040811.649	1170872.801	316.214	008607	8607	9.56	Postprocessed Carrier Float	11/6/2012	12:27:22 PM	M950A.cor	1713	242858.738
1040816.81	1170872.862	316.621	007775	7775	8.64	Postprocessed Carrier Float	11/6/2012	12:27:24 PM	M950A.cor	1713	242860.743
1040821.598	1170872.884	316.645	008536	8536	9.48	Postprocessed Carrier Float	11/6/2012	12:27:26 PM	M950A.cor	1713	242862.748
1040825.572	1170872.101	316.634	008951	8951	9.95	Postprocessed Carrier Float	11/6/2012	12:27:28 PM	M950A.cor	1713	242864.737
1040827.719	1170873.785	316.456	009153	9153	10.17	Postprocessed Carrier Float	11/6/2012	12:27:30 PM	M950A.cor	1713	242866.756
1040826.812	1170876.351	316.489	009880	9880	10.98	Postprocessed Carrier Float	11/6/2012	12:27:32 PM	M950A.cor	1713	242868.76
1040821.829	1170876.983	316.633	009049	9049	10.05	Postprocessed Carrier Float	11/6/2012	12:27:34 PM	M950A.cor	1713	242870.79

Easting	Northing	Elevation	Text	Rad cpm	uR/hr	Corr Type	GPS Date	GPS Time	Datafile	GPS Week	GPS Second
1040817.2	1170876.924	316.462	008468	8468	9.41	Postprocessed Carrier Float	11/6/2012	12:27:36 PM	M950A.cor	1713	242872.73
1040812.577	1170877.056	316.263	008377	8377	9.31	Postprocessed Carrier Float	11/6/2012	12:27:38 PM	M950A.cor	1713	242874.801
1040808.067	1170876.952	316.033	007811	7811	8.68	Postprocessed Carrier Float	11/6/2012	12:27:40 PM	M950A.cor	1713	242876.769
1040803.464	1170876.991	316.031	008393	8393	9.33	Postprocessed Carrier Float	11/6/2012	12:27:42 PM	M950A.cor	1713	242878.781
1040799.3	1170877.078	316.089	007511	7511	8.35	Postprocessed Carrier Float	11/6/2012	12:27:44 PM	M950A.cor	1713	242880.783
1040794.533	1170876.661	316.059	007982	7982	8.87	Postprocessed Carrier Float	11/6/2012	12:27:46 PM	M950A.cor	1713	242882.786
1040789.871	1170876.687	316.213	007825	7825	8.69	Postprocessed Carrier Float	11/6/2012	12:27:48 PM	M950A.cor	1713	242884.742
1040785.339	1170876.901	316.345	007245	7245	8.05	Postprocessed Carrier Float	11/6/2012	12:27:50 PM	M950A.cor	1713	242886.774
1040780.871	1170877.016	316.403	006767	6767	7.52	Postprocessed Carrier Float	11/6/2012	12:27:52 PM	M950A.cor	1713	242888.77
1040776.453	1170877.086	316.362	007108	7108	7.90	Postprocessed Carrier Float	11/6/2012	12:27:54 PM	M950A.cor	1713	242890.863
1040776.328	1170880.97	316.316	007142	7142	7.94	Postprocessed Carrier Float	11/6/2012	12:27:56 PM	M950A.cor	1713	242892.865
1040779.689	1170881.473	316.244	006774	6774	7.53	Postprocessed Carrier Float	11/6/2012	12:27:58 PM	M950A.cor	1713	242894.771
1040784.322	1170881	316.178	007023	7023	7.80	Postprocessed Carrier Float	11/6/2012	12:28:00 PM	M950A.cor	1713	242896.837
1040788.551	1170880.668	316.028	007206	7206	8.01	Postprocessed Carrier Float	11/6/2012	12:28:02 PM	M950A.cor	1713	242898.75
1040793.114	1170880.669	315.926	006916	6916	7.68	Postprocessed Carrier Float	11/6/2012	12:28:04 PM	M950A.cor	1713	242900.846
1040797.009	1170880.669	315.876	006812	6812	7.57	Postprocessed Carrier Float	11/6/2012	12:28:06 PM	M950A.cor	1713	242902.766
1040801.001	1170880.43	315.735	007861	7861	8.73	Postprocessed Carrier Float	11/6/2012	12:28:08 PM	M950A.cor	1713	242904.779
1040805.468	1170880.503	315.679	008067	8067	8.96	Postprocessed Carrier Float	11/6/2012	12:28:10 PM	M950A.cor	1713	242906.71
1040810.04	1170880.359	315.791	008628	8628	9.59	Postprocessed Carrier Float	11/6/2012	12:28:12 PM	M950A.cor	1713	242908.71
1040815.052	1170880.303	316.028	008666	8666	9.63	Postprocessed Carrier Float	11/6/2012	12:28:14 PM	M950A.cor	1713	242910.831
1040819.847	1170880.108	316.375	008287	8287	9.21	Postprocessed Carrier Float	11/6/2012	12:28:16 PM	M950A.cor	1713	242912.856
1040824.227	1170880.209	316.311	008193	8193	9.10	Postprocessed Carrier Float	11/6/2012	12:28:18 PM	M950A.cor	1713	242914.838
1040828.076	1170879.57	316.37	008290	8290	9.21	Postprocessed Carrier Float	11/6/2012	12:28:20 PM	M950A.cor	1713	242916.786
1040830.694	1170881.049	316.215	008314	8314	9.24	Postprocessed Carrier Float	11/6/2012	12:28:22 PM	M950A.cor	1713	242918.792
1040829.506	1170883.54	316.388	008192	8192	9.10	Postprocessed Carrier Float	11/6/2012	12:28:24 PM	M950A.cor	1713	242920.729
1040824.793	1170883.563	316.229	008181	8181	9.09	Postprocessed Carrier Float	11/6/2012	12:28:26 PM	M950A.cor	1713	242922.765
1040819.917	1170883.458	316.264	008952	8952	9.95	Postprocessed Carrier Float	11/6/2012	12:28:28 PM	M950A.cor	1713	242924.774
1040815.105	1170883.701	316.171	007786	7786	8.65	Postprocessed Carrier Float	11/6/2012	12:28:30 PM	M950A.cor	1713	242926.78
1040810.703	1170884.037	315.971	007709	7709	8.57	Postprocessed Carrier Float	11/6/2012	12:28:32 PM	M950A.cor	1713	242928.75
1040806.058	1170884.3	316.011	007801	7801	8.67	Postprocessed Carrier Float	11/6/2012	12:28:34 PM	M950A.cor	1713	242930.767
1040801.435	1170884.656	316.099	009011	9011	10.01	Postprocessed Carrier Float	11/6/2012	12:28:36 PM	M950A.cor	1713	242932.813
1040797.668	1170885.108	316.186	007870	7870	8.74	Postprocessed Carrier Float	11/6/2012	12:28:38 PM	M950A.cor	1713	242934.754
1040793.736	1170885.333	316.101	007198	7198	8.00	Postprocessed Carrier Float	11/6/2012	12:28:40 PM	M950A.cor	1713	242936.755
1040790.011	1170884.972	316.148	007428	7428	8.25	Postprocessed Carrier Float	11/6/2012	12:28:42 PM	M950A.cor	1713	242938.742
1040784.957	1170884.521	316.222	007485	7485	8.32	Postprocessed Carrier Float	11/6/2012	12:28:44 PM	M950A.cor	1713	242940.826
1040780.634	1170883.891	316.25	007059	7059	7.84	Postprocessed Carrier Float	11/6/2012	12:28:46 PM	M950A.cor	1713	242942.746
1040776.813	1170885.264	316.314	007278	7278	8.09	Postprocessed Carrier Float	11/6/2012	12:28:48 PM	M950A.cor	1713	242944.813
1040780.143	1170887.962	316.229	007081	7081	7.87	Postprocessed Carrier Float	11/6/2012	12:28:50 PM	M950A.cor	1713	242946.831
1040784.674	1170887.762	316.285	007304	7304	8.12	Postprocessed Carrier Float	11/6/2012	12:28:52 PM	M950A.cor	1713	242948.771

Easting	Northing	Elevation	Text	Rad cpm	uR/hr	Corr Type	GPS Date	GPS Time	Datafile	GPS Week	GPS Second
1040789.452	1170887.525	316.226	006552	6552	7.28	Postprocessed Carrier Float	11/6/2012	12:28:54 PM	M950A.cor	1713	242950.806
1040794.004	1170887.357	316.165	006894	6894	7.66	Postprocessed Carrier Float	11/6/2012	12:28:56 PM	M950A.cor	1713	242952.824
1040798.312	1170887.105	315.951	007271	7271	8.08	Postprocessed Carrier Float	11/6/2012	12:28:58 PM	M950A.cor	1713	242954.82
1040800.864	1170887.866	315.833	007129	7129	7.92	Postprocessed Carrier Float	11/6/2012	12:29:00 PM	M950A.cor	1713	242956.817
1040801.129	1170887.752	315.846	006881	6881	7.65	Postprocessed Carrier Float	11/6/2012	12:29:02 PM	M950A.cor	1713	242958.846
1040801.082	1170887.652	315.847	007346	7346	8.16	Postprocessed Carrier Float	11/6/2012	12:29:04 PM	M950A.cor	1713	242960.797
1040801.135	1170887.807	315.867	007985	7985	8.87	Postprocessed Carrier Float	11/6/2012	12:29:06 PM	M950A.cor	1713	242962.794
1040801.202	1170887.729	315.862	007578	7578	8.42	Postprocessed Carrier Float	11/6/2012	12:29:08 PM	M950A.cor	1713	242964.798
1040801.224	1170887.736	315.87	007733	7733	8.59	Postprocessed Carrier Float	11/6/2012	12:29:10 PM	M950A.cor	1713	242966.831
1040801.245	1170887.686	315.883	007582	7582	8.42	Postprocessed Carrier Float	11/6/2012	12:29:12 PM	M950A.cor	1713	242968.756
1040801.273	1170887.732	315.934	007191	7191	7.99	Postprocessed Carrier Float	11/6/2012	12:29:14 PM	M950A.cor	1713	242970.775
1040801.259	1170887.821	315.942	007893	7893	8.77	Postprocessed Carrier Float	11/6/2012	12:29:16 PM	M950A.cor	1713	242972.724
1040801.302	1170887.794	315.895	008422	8422	9.36	Postprocessed Carrier Float	11/6/2012	12:29:18 PM	M950A.cor	1713	242974.788
1040801.268	1170887.793	315.937	007308	7308	8.12	Postprocessed Carrier Float	11/6/2012	12:29:20 PM	M950A.cor	1713	242976.758
1040801.289	1170887.543	315.948	008931	8931	9.92	Postprocessed Carrier Float	11/6/2012	12:29:22 PM	M950A.cor	1713	242978.806
1040801.245	1170887.499	315.986	008303	8303	9.23	Postprocessed Carrier Float	11/6/2012	12:29:24 PM	M950A.cor	1713	242980.763
1040801.291	1170887.583	316.008	007082	7082	7.87	Postprocessed Carrier Float	11/6/2012	12:29:26 PM	M950A.cor	1713	242982.776
1040801.255	1170887.688	316.004	007666	7666	8.52	Postprocessed Carrier Float	11/6/2012	12:29:28 PM	M950A.cor	1713	242984.787
1040801.2	1170887.761	316.008	008208	8208	9.12	Postprocessed Carrier Float	11/6/2012	12:29:30 PM	M950A.cor	1713	242986.772
1040801.285	1170887.76	316.024	007927	7927	8.81	Postprocessed Carrier Float	11/6/2012	12:29:32 PM	M950A.cor	1713	242988.768
1040801.323	1170887.809	316.017	007911	7911	8.79	Postprocessed Carrier Float	11/6/2012	12:29:34 PM	M950A.cor	1713	242990.76
1040801.286	1170887.822	316.007	007653	7653	8.50	Postprocessed Carrier Float	11/6/2012	12:29:36 PM	M950A.cor	1713	242992.851
1040801.254	1170887.843	316.009	007969	7969	8.85	Postprocessed Carrier Float	11/6/2012	12:29:38 PM	M950A.cor	1713	242994.781
1040801.216	1170887.779	316.032	007568	7568	8.41	Postprocessed Carrier Float	11/6/2012	12:29:40 PM	M950A.cor	1713	242996.749
1040801.194	1170887.789	315.997	007800	7800	8.67	Postprocessed Carrier Float	11/6/2012	12:29:42 PM	M950A.cor	1713	242998.73
1040801.173	1170887.796	315.939	007451	7451	8.28	Postprocessed Carrier Float	11/6/2012	12:29:44 PM	M950A.cor	1713	243000.752
1040801.192	1170887.832	315.912	007782	7782	8.65	Postprocessed Carrier Float	11/6/2012	12:29:46 PM	M950A.cor	1713	243002.915
1040801.183	1170887.857	315.909	007750	7750	8.61	Postprocessed Carrier Float	11/6/2012	12:29:48 PM	M950A.cor	1713	243004.929
1040801.262	1170887.849	315.919	008097	8097	9.00	Postprocessed Carrier Float	11/6/2012	12:29:50 PM	M950A.cor	1713	243006.744
1040801.258	1170887.808	315.854	008000	8000	8.89	Postprocessed Carrier Float	11/6/2012	12:29:52 PM	M950A.cor	1713	243008.775
1040801.305	1170887.819	315.849	007744	7744	8.60	Postprocessed Carrier Float	11/6/2012	12:29:54 PM	M950A.cor	1713	243010.827
1040800.997	1170887.931	315.844	007364	7364	8.18	Postprocessed Carrier Float	11/6/2012	12:29:56 PM	M950A.cor	1713	243012.828
1040801.554	1170887.596	315.997	007137	7137	7.93	Postprocessed Carrier Float	11/6/2012	12:29:58 PM	M950A.cor	1713	243014.799
1040805.512	1170887.629	315.888	007337	7337	8.15	Postprocessed Carrier Float	11/6/2012	12:30:00 PM	M950A.cor	1713	243016.794
1040810.854	1170887.277	315.799	008229	8229	9.14	Postprocessed Carrier Float	11/6/2012	12:30:02 PM	M950A.cor	1713	243018.752
1040816.639	1170886.73	316.132	008584	8584	9.54	Postprocessed Carrier Float	11/6/2012	12:30:04 PM	M950A.cor	1713	243020.813
1040821.66	1170886.461	316.256	009381	9381	10.42	Postprocessed Carrier Float	11/6/2012	12:30:06 PM	M950A.cor	1713	243022.83
1040826.273	1170886.113	316.214	009005	9005	10.01	Postprocessed Carrier Float	11/6/2012	12:30:08 PM	M950A.cor	1713	243024.796
1040828.282	1170887.021	316.235	008595	8595	9.55	Postprocessed Carrier Float	11/6/2012	12:30:10 PM	M950A.cor	1713	243026.709

Easting	Northing	Elevation	Text	Rad cpm	uR/hr	Corr Type	GPS Date	GPS Time	Datafile	GPS Week	GPS Second
1040829.492	1170890.229	316.185	008512	8512	9.46	Postprocessed Carrier Float	11/6/2012	12:30:12 PM	M950A.cor	1713	243028.766
1040825.275	1170890.511	316.063	008074	8074	8.97	Postprocessed Carrier Float	11/6/2012	12:30:14 PM	M950A.cor	1713	243030.813
1040820.122	1170890.342	316.072	008105	8105	9.01	Postprocessed Carrier Float	11/6/2012	12:30:16 PM	M950A.cor	1713	243032.761
1040815.052	1170890.076	315.779	008469	8469	9.41	Postprocessed Carrier Float	11/6/2012	12:30:18 PM	M950A.cor	1713	243034.858
1040810.131	1170890.15	315.808	008242	8242	9.16	Postprocessed Carrier Float	11/6/2012	12:30:20 PM	M950A.cor	1713	243036.776
1040804.421	1170890.588	315.928	007618	7618	8.46	Postprocessed Carrier Float	11/6/2012	12:30:22 PM	M950A.cor	1713	243038.83
1040799.437	1170890.564	316.095	008424	8424	9.36	Postprocessed Carrier Float	11/6/2012	12:30:24 PM	M950A.cor	1713	243040.84
1040794.552	1170890.425	316.097	008260	8260	9.18	Postprocessed Carrier Float	11/6/2012	12:30:26 PM	M950A.cor	1713	243042.816
1040789.472	1170890.374	316.143	007158	7158	7.95	Postprocessed Carrier Float	11/6/2012	12:30:28 PM	M950A.cor	1713	243044.741
1040784.327	1170890.491	316.253	007228	7228	8.03	Postprocessed Carrier Float	11/6/2012	12:30:30 PM	M950A.cor	1713	243046.734
1040779.535	1170890.249	316.293	007927	7927	8.81	Postprocessed Carrier Float	11/6/2012	12:30:32 PM	M950A.cor	1713	243048.837
1040775.491	1170892.189	316.41	007209	7209	8.01	Postprocessed Carrier Float	11/6/2012	12:30:34 PM	M950A.cor	1713	243050.741
1040776.981	1170895.05	316.349	007673	7673	8.53	Postprocessed Carrier Float	11/6/2012	12:30:36 PM	M950A.cor	1713	243052.721
1040780.757	1170894.959	316.391	007406	7406	8.23	Postprocessed Carrier Float	11/6/2012	12:30:38 PM	M950A.cor	1713	243054.738
1040785.383	1170894.991	316.351	008020	8020	8.91	Postprocessed Carrier Float	11/6/2012	12:30:40 PM	M950A.cor	1713	243056.782
1040789.779	1170894.674	316.254	008487	8487	9.43	Postprocessed Carrier Float	11/6/2012	12:30:42 PM	M950A.cor	1713	243058.737
1040794.838	1170894.34	316.122	009077	9077	10.09	Postprocessed Carrier Float	11/6/2012	12:30:44 PM	M950A.cor	1713	243060.844
1040799.033	1170893.956	315.897	008701	8701	9.67	Postprocessed Carrier Float	11/6/2012	12:30:46 PM	M950A.cor	1713	243062.804
1040803.55	1170894.129	315.903	007949	7949	8.83	Postprocessed Carrier Float	11/6/2012	12:30:48 PM	M950A.cor	1713	243064.804
1040807.946	1170894.037	315.808	008561	8561	9.51	Postprocessed Carrier Float	11/6/2012	12:30:50 PM	M950A.cor	1713	243066.71
1040812.713	1170893.69	315.827	008110	8110	9.01	Postprocessed Carrier Float	11/6/2012	12:30:52 PM	M950A.cor	1713	243068.724
1040817.699	1170893.058	315.992	008606	8606	9.56	Postprocessed Carrier Float	11/6/2012	12:30:54 PM	M950A.cor	1713	243070.843
1040822.216	1170892.467	316.197	009356	9356	10.40	Postprocessed Carrier Float	11/6/2012	12:30:56 PM	M950A.cor	1713	243072.845
1040826.335	1170892.095	316.186	009236	9236	10.26	Postprocessed Carrier Float	11/6/2012	12:30:58 PM	M950A.cor	1713	243074.821
1040829.027	1170893.03	316.098	008488	8488	9.43	Postprocessed Carrier Float	11/6/2012	12:31:00 PM	M950A.cor	1713	243076.78
1040830.373	1170895.692	315.958	009337	9337	10.37	Postprocessed Carrier Float	11/6/2012	12:31:02 PM	M950A.cor	1713	243078.759
1040827.718	1170896.484	315.92	008527	8527	9.47	Postprocessed Carrier Float	11/6/2012	12:31:04 PM	M950A.cor	1713	243080.719
1040823.299	1170896.645	315.877	008896	8896	9.88	Postprocessed Carrier Float	11/6/2012	12:31:06 PM	M950A.cor	1713	243082.771
1040818.506	1170896.466	315.847	008700	8700	9.67	Postprocessed Carrier Float	11/6/2012	12:31:08 PM	M950A.cor	1713	243084.766
1040813.404	1170896.589	315.747	007906	7906	8.78	Postprocessed Carrier Float	11/6/2012	12:31:10 PM	M950A.cor	1713	243086.76
1040808.673	1170896.584	315.787	008549	8549	9.50	Postprocessed Carrier Float	11/6/2012	12:31:12 PM	M950A.cor	1713	243088.711
1040803.402	1170896.777	315.931	008496	8496	9.44	Postprocessed Carrier Float	11/6/2012	12:31:14 PM	M950A.cor	1713	243090.832
1040798.014	1170896.614	315.957	008657	8657	9.62	Postprocessed Carrier Float	11/6/2012	12:31:16 PM	M950A.cor	1713	243092.84
1040792.794	1170896.172	315.945	007895	7895	8.77	Postprocessed Carrier Float	11/6/2012	12:31:18 PM	M950A.cor	1713	243094.832
1040787.786	1170896.273	316.268	008012	8012	8.90	Postprocessed Carrier Float	11/6/2012	12:31:20 PM	M950A.cor	1713	243096.783
1040782.909	1170896.6	316.395	008367	8367	9.30	Postprocessed Carrier Float	11/6/2012	12:31:22 PM	M950A.cor	1713	243098.857
1040778.252	1170896.268	316.377	007836	7836	8.71	Postprocessed Carrier Float	11/6/2012	12:31:24 PM	M950A.cor	1713	243100.855
1040775.02	1170899.785	316.412	008136	8136	9.04	Postprocessed Carrier Float	11/6/2012	12:31:26 PM	M950A.cor	1713	243102.856
1040778.181	1170902.142	316.358	008281	8281	9.20	Postprocessed Carrier Float	11/6/2012	12:31:28 PM	M950A.cor	1713	243104.819

Easting	Northing	Elevation	Text	Rad cpm	uR/hr	Corr Type	GPS Date	GPS Time	Datafile	GPS Week	GPS Second
1040782.985	1170902.011	316.095	007409	7409	8.23	Postprocessed Carrier Float	11/6/2012	12:31:30 PM	M950A.cor	1713	243106.835
1040787.697	1170901.64	316.108	007500	7500	8.33	Postprocessed Carrier Float	11/6/2012	12:31:32 PM	M950A.cor	1713	243108.842
1040791.868	1170901.16	316.03	006742	6742	7.49	Postprocessed Carrier Float	11/6/2012	12:31:34 PM	M950A.cor	1713	243110.807
1040796.617	1170901.105	315.846	007233	7233	8.04	Postprocessed Carrier Float	11/6/2012	12:31:36 PM	M950A.cor	1713	243112.782
1040801.723	1170901.098	315.437	007939	7939	8.82	Postprocessed Carrier Float	11/6/2012	12:31:38 PM	M950A.cor	1713	243114.816
1040807.399	1170901.225	315.602	008346	8346	9.27	Postprocessed Carrier Float	11/6/2012	12:31:40 PM	M950A.cor	1713	243116.843
1040812.1	1170901.139	315.569	008549	8549	9.50	Postprocessed Carrier Float	11/6/2012	12:31:42 PM	M950A.cor	1713	243118.82
1040816.937	1170900.512	315.817	008188	8188	9.10	Postprocessed Carrier Float	11/6/2012	12:31:44 PM	M950A.cor	1713	243120.755
1040821.646	1170900.551	315.991	008718	8718	9.69	Postprocessed Carrier Float	11/6/2012	12:31:46 PM	M950A.cor	1713	243122.766
1040826.689	1170900.565	315.729	008055	8055	8.95	Postprocessed Carrier Float	11/6/2012	12:31:48 PM	M950A.cor	1713	243124.767
1040831.151	1170900.125	315.586	008350	8350	9.28	Postprocessed Carrier Float	11/6/2012	12:31:50 PM	M950A.cor	1713	243126.786
1040832.905	1170903.019	315.62	008643	8643	9.60	Postprocessed Carrier Float	11/6/2012	12:31:52 PM	M950A.cor	1713	243128.748
1040830.168	1170904.961	315.455	009318	9318	10.35	Postprocessed Carrier Float	11/6/2012	12:31:54 PM	M950A.cor	1713	243130.837
1040825.126	1170904.935	315.507	008057	8057	8.95	Postprocessed Carrier Float	11/6/2012	12:31:56 PM	M950A.cor	1713	243132.814
1040819.923	1170905.019	315.612	007713	7713	8.57	Postprocessed Carrier Float	11/6/2012	12:31:58 PM	M950A.cor	1713	243134.818
1040815.113	1170904.759	315.482	007799	7799	8.67	Postprocessed Carrier Float	11/6/2012	12:32:00 PM	M950A.cor	1713	243136.755
1040809.954	1170904.229	315.326	007039	7039	7.82	Postprocessed Carrier Float	11/6/2012	12:32:02 PM	M950A.cor	1713	243138.736
1040804.487	1170904.222	315.536	008106	8106	9.01	Postprocessed Carrier Float	11/6/2012	12:32:04 PM	M950A.cor	1713	243140.816
1040798.757	1170904.189	315.831	007646	7646	8.50	Postprocessed Carrier Float	11/6/2012	12:32:06 PM	M950A.cor	1713	243142.829
1040793.059	1170904.01	315.893	007521	7521	8.36	Postprocessed Carrier Float	11/6/2012	12:32:08 PM	M950A.cor	1713	243144.85
1040787.439	1170904.126	315.962	007241	7241	8.05	Postprocessed Carrier Float	11/6/2012	12:32:10 PM	M950A.cor	1713	243146.783
1040781.706	1170903.913	316.201	007644	7644	8.49	Postprocessed Carrier Float	11/6/2012	12:32:12 PM	M950A.cor	1713	243148.787
1040777.403	1170905.852	316.257	007505	7505	8.34	Postprocessed Carrier Float	11/6/2012	12:32:14 PM	M950A.cor	1713	243150.799
1040779.66	1170909.046	316.067	007361	7361	8.18	Postprocessed Carrier Float	11/6/2012	12:32:16 PM	M950A.cor	1713	243152.862
1040785.122	1170908.994	316.003	007445	7445	8.27	Postprocessed Carrier Float	11/6/2012	12:32:18 PM	M950A.cor	1713	243154.836
1040790.562	1170908.909	315.811	007712	7712	8.57	Postprocessed Carrier Float	11/6/2012	12:32:20 PM	M950A.cor	1713	243156.769
1040796.408	1170908.874	315.572	006930	6930	7.70	Postprocessed Carrier Float	11/6/2012	12:32:22 PM	M950A.cor	1713	243158.786
1040802.109	1170908.643	315.467	007477	7477	8.31	Postprocessed Carrier Float	11/6/2012	12:32:24 PM	M950A.cor	1713	243160.87
1040807.383	1170908.877	315.352	007330	7330	8.14	Postprocessed Carrier Float	11/6/2012	12:32:26 PM	M950A.cor	1713	243162.773
1040813.096	1170908.838	315.4	007124	7124	7.92	Postprocessed Carrier Float	11/6/2012	12:32:28 PM	M950A.cor	1713	243164.836
1040818.358	1170908.597	315.213	007532	7532	8.37	Postprocessed Carrier Float	11/6/2012	12:32:30 PM	M950A.cor	1713	243166.836
1040823.561	1170909.097	315.319	007362	7362	8.18	Postprocessed Carrier Float	11/6/2012	12:32:32 PM	M950A.cor	1713	243168.818
1040828.17	1170909.118	315.212	008060	8060	8.96	Postprocessed Carrier Float	11/6/2012	12:32:34 PM	M950A.cor	1713	243170.704
1040831.664	1170910.009	315.119	008199	8199	9.11	Postprocessed Carrier Float	11/6/2012	12:32:36 PM	M950A.cor	1713	243172.776
1040830.377	1170912.606	314.998	008611	8611	9.57	Postprocessed Carrier Float	11/6/2012	12:32:38 PM	M950A.cor	1713	243174.758
1040824.89	1170912.742	314.945	008022	8022	8.91	Postprocessed Carrier Float	11/6/2012	12:32:40 PM	M950A.cor	1713	243176.841
1040819.018	1170912.87	314.989	008481	8481	9.42	Postprocessed Carrier Float	11/6/2012	12:32:42 PM	M950A.cor	1713	243178.843
1040813.644	1170912.861	315.219	007736	7736	8.60	Postprocessed Carrier Float	11/6/2012	12:32:44 PM	M950A.cor	1713	243180.832
1040807.867	1170912.38	315.266	007635	7635	8.48	Postprocessed Carrier Float	11/6/2012	12:32:46 PM	M950A.cor	1713	243182.777

Easting	Northing	Elevation	Text	Rad cpm	uR/hr	Corr Type	GPS Date	GPS Time	Datafile	GPS Week	GPS Second
1040802.338	1170912.34	315.366	007757	7757	8.62	Postprocessed Carrier Float	11/6/2012	12:32:48 PM	M950A.cor	1713	243184.753
1040796.815	1170912.595	315.402	007526	7526	8.36	Postprocessed Carrier Float	11/6/2012	12:32:50 PM	M950A.cor	1713	243186.78
1040791.366	1170912.732	315.503	007760	7760	8.62	Postprocessed Carrier Float	11/6/2012	12:32:52 PM	M950A.cor	1713	243188.736
1040785.95	1170912.818	315.667	007186	7186	7.98	Postprocessed Carrier Float	11/6/2012	12:32:54 PM	M950A.cor	1713	243190.725
1040780.897	1170912.747	315.86	007336	7336	8.15	Postprocessed Carrier Float	11/6/2012	12:32:56 PM	M950A.cor	1713	243192.724
1040776.684	1170913.576	315.91	007508	7508	8.34	Postprocessed Carrier Float	11/6/2012	12:32:58 PM	M950A.cor	1713	243194.734
1040776.222	1170913.654	315.695	007309	7309	8.12	Postprocessed Carrier Float	11/6/2012	12:33:00 PM	M950A.cor	1713	243196.749
1040776.418	1170913.159	315.775	007578	7578	8.42	Postprocessed Carrier Float	11/6/2012	12:33:02 PM	M950A.cor	1713	243198.674
1040776.494	1170913.2	315.858	007469	7469	8.30	Postprocessed Carrier Float	11/6/2012	12:33:04 PM	M950A.cor	1713	243200.792
1040776.456	1170913.303	315.822	007725	7725	8.58	Postprocessed Carrier Float	11/6/2012	12:33:06 PM	M950A.cor	1713	243202.773
1040776.459	1170913.284	315.762	008105	8105	9.01	Postprocessed Carrier Float	11/6/2012	12:33:08 PM	M950A.cor	1713	243204.756
1040776.471	1170913.321	315.826	008039	8039	8.93	Postprocessed Carrier Float	11/6/2012	12:33:10 PM	M950A.cor	1713	243206.713
1040776.487	1170913.392	315.848	007425	7425	8.25	Postprocessed Carrier Float	11/6/2012	12:33:12 PM	M950A.cor	1713	243208.724
1040776.511	1170913.334	315.871	007636	7636	8.48	Postprocessed Carrier Float	11/6/2012	12:33:14 PM	M950A.cor	1713	243210.788
1040937.464	1170924.62	314.274	008666	8666	9.63	Postprocessed Carrier Float	11/6/2012	12:35:38 PM	M951A.cor	1713	243354.788
1040937.482	1170924.589	314.313	009261	9261	10.29	Postprocessed Carrier Float	11/6/2012	12:35:40 PM	M951A.cor	1713	243356.839
1040937.474	1170924.583	314.334	009592	9592	10.66	Postprocessed Carrier Float	11/6/2012	12:35:42 PM	M951A.cor	1713	243358.902
1040937.513	1170924.585	314.393	009647	9647	10.72	Postprocessed Carrier Float	11/6/2012	12:35:44 PM	M951A.cor	1713	243360.815
1040937.49	1170924.613	314.459	009414	9414	10.46	Postprocessed Carrier Float	11/6/2012	12:35:46 PM	M951A.cor	1713	243362.754
1040937.505	1170924.632	314.43	009409	9409	10.45	Postprocessed Carrier Float	11/6/2012	12:35:48 PM	M951A.cor	1713	243364.739
1040937.579	1170924.469	314.398	009340	9340	10.38	Postprocessed Carrier Float	11/6/2012	12:35:50 PM	M951A.cor	1713	243366.765
1040937.743	1170924.502	314.413	008613	8613	9.57	Postprocessed Carrier Float	11/6/2012	12:35:52 PM	M951A.cor	1713	243368.82
1040937.775	1170924.65	314.422	008572	8572	9.52	Postprocessed Carrier Float	11/6/2012	12:35:54 PM	M951A.cor	1713	243370.796
1040937.79	1170923.119	314.164	009109	9109	10.12	Postprocessed Carrier Float	11/6/2012	12:35:56 PM	M951A.cor	1713	243372.756
1040938.646	1170917.681	313.937	008075	8075	8.97	Postprocessed Carrier Float	11/6/2012	12:35:58 PM	M951A.cor	1713	243374.847
1040938.447	1170912.811	313.779	008908	8908	9.90	Postprocessed Carrier Float	11/6/2012	12:36:00 PM	M951A.cor	1713	243376.76
1040937.891	1170907.176	313.914	008084	8084	8.98	Postprocessed Carrier Float	11/6/2012	12:36:02 PM	M951A.cor	1713	243378.772
1040938.465	1170901.916	314.065	008590	8590	9.54	Postprocessed Carrier Float	11/6/2012	12:36:04 PM	M951A.cor	1713	243380.858
1040938.555	1170896.505	314.398	008564	8564	9.52	Postprocessed Carrier Float	11/6/2012	12:36:06 PM	M951A.cor	1713	243382.833
1040938.822	1170890.916	314.326	008948	8948	9.94	Postprocessed Carrier Float	11/6/2012	12:36:08 PM	M951A.cor	1713	243384.827
1040938.89	1170885.09	314.436	008898	8898	9.89	Postprocessed Carrier Float	11/6/2012	12:36:10 PM	M951A.cor	1713	243386.877
1040937.943	1170879.646	314.453	008646	8646	9.61	Postprocessed Carrier Float	11/6/2012	12:36:12 PM	M951A.cor	1713	243388.832
1040936.984	1170874.497	314.839	009252	9252	10.28	Postprocessed Carrier Float	11/6/2012	12:36:14 PM	M951A.cor	1713	243390.826
1040940.845	1170873.657	314.722	009147	9147	10.16	Postprocessed Carrier Float	11/6/2012	12:36:16 PM	M951A.cor	1713	243392.84
1040946.412	1170873.414	314.576	009336	9336	10.37	Postprocessed Carrier Float	11/6/2012	12:36:18 PM	M951A.cor	1713	243394.795
1040952.011	1170873.663	314.43	009534	9534	10.59	Postprocessed Carrier Float	11/6/2012	12:36:20 PM	M951A.cor	1713	243396.803
1040957.629	1170874.049	314.341	009036	9036	10.04	Postprocessed Carrier Float	11/6/2012	12:36:22 PM	M951A.cor	1713	243398.767
1040962.905	1170874.382	313.988	008570	8570	9.52	Postprocessed Carrier Float	11/6/2012	12:36:24 PM	M951A.cor	1713	243400.843
1040968.404	1170874.584	313.658	007998	7998	8.89	Postprocessed Carrier Float	11/6/2012	12:36:26 PM	M951A.cor	1713	243402.788

Easting	Northing	Elevation	Text	Rad cpm	uR/hr	Corr Type	GPS Date	GPS Time	Datafile	GPS Week	GPS Second
1040973.431	1170874.024	313.351	008799	8799	9.78	Postprocessed Carrier Float	11/6/2012	12:36:28 PM	M951A.cor	1713	243404.836
1040979.067	1170874.146	313.398	008520	8520	9.47	Postprocessed Carrier Float	11/6/2012	12:36:30 PM	M951A.cor	1713	243406.752
1040984.647	1170874.413	313.474	008734	8734	9.70	Postprocessed Carrier Float	11/6/2012	12:36:32 PM	M951A.cor	1713	243408.805
1040988.818	1170874.473	313.656	009301	9301	10.33	Postprocessed Carrier Float	11/6/2012	12:36:34 PM	M951A.cor	1713	243410.832
1040989.369	1170878.185	313.613	009679	9679	10.75	Postprocessed Carrier Float	11/6/2012	12:36:36 PM	M951A.cor	1713	243412.789
1040989.417	1170883.197	313.646	009392	9392	10.44	Postprocessed Carrier Float	11/6/2012	12:36:38 PM	M951A.cor	1713	243414.877
1040988.655	1170888.121	313.198	008122	8122	9.02	Postprocessed Carrier Float	11/6/2012	12:36:40 PM	M951A.cor	1713	243416.816
1040988.332	1170894.465	313.985	008674	8674	9.64	Postprocessed Carrier Float	11/6/2012	12:36:42 PM	M951A.cor	1713	243418.817
1040987.696	1170899.59	314.101	008506	8506	9.45	Postprocessed Carrier Float	11/6/2012	12:36:44 PM	M951A.cor	1713	243420.854
1040987.511	1170905.894	314.536	008487	8487	9.43	Postprocessed Carrier Float	11/6/2012	12:36:46 PM	M951A.cor	1713	243422.848
1040987.999	1170911.783	314.485	009095	9095	10.11	Postprocessed Carrier Float	11/6/2012	12:36:48 PM	M951A.cor	1713	243424.877
1040988.265	1170917.199	314.726	009068	9068	10.08	Postprocessed Carrier Float	11/6/2012	12:36:50 PM	M951A.cor	1713	243426.778
1040988.219	1170922.085	314.723	008606	8606	9.56	Postprocessed Carrier Float	11/6/2012	12:36:52 PM	M951A.cor	1713	243428.843
1040984.141	1170923.389	314.525	008519	8519	9.47	Postprocessed Carrier Float	11/6/2012	12:36:54 PM	M951A.cor	1713	243430.85
1040978.686	1170923.523	314.339	008234	8234	9.15	Postprocessed Carrier Float	11/6/2012	12:36:56 PM	M951A.cor	1713	243432.852
1040973.044	1170923.955	314.343	008846	8846	9.83	Postprocessed Carrier Float	11/6/2012	12:36:58 PM	M951A.cor	1713	243434.826
1040967.715	1170924	314.489	009395	9395	10.44	Postprocessed Carrier Float	11/6/2012	12:37:00 PM	M951A.cor	1713	243436.757
1040962.873	1170923.812	314.526	009691	9691	10.77	Postprocessed Carrier Float	11/6/2012	12:37:02 PM	M951A.cor	1713	243438.735
1040957.461	1170923.882	314.438	008597	8597	9.55	Postprocessed Carrier Float	11/6/2012	12:37:04 PM	M951A.cor	1713	243440.75
1040952.143	1170923.875	314.247	007883	7883	8.76	Postprocessed Carrier Float	11/6/2012	12:37:06 PM	M951A.cor	1713	243442.8
1040946.375	1170924.06	314.338	008849	8849	9.83	Postprocessed Carrier Float	11/6/2012	12:37:08 PM	M951A.cor	1713	243444.796
1040941.803	1170924.974	314.313	008559	8559	9.51	Postprocessed Carrier Float	11/6/2012	12:37:10 PM	M951A.cor	1713	243446.846
1040938.075	1170925.397	314.075	008963	8963	9.96	Postprocessed Carrier Float	11/6/2012	12:37:12 PM	M951A.cor	1713	243448.831
1040937.816	1170925.677	313.9	008925	8925	9.92	Postprocessed Carrier Float	11/6/2012	12:37:14 PM	M951A.cor	1713	243450.862
1040937.785	1170925.771	313.912	009418	9418	10.46	Postprocessed Carrier Float	11/6/2012	12:37:16 PM	M951A.cor	1713	243452.839
1040937.733	1170925.718	313.875	009155	9155	10.17	Postprocessed Carrier Float	11/6/2012	12:37:18 PM	M951A.cor	1713	243454.787
1040937.642	1170925.645	313.881	008706	8706	9.67	Postprocessed Carrier Float	11/6/2012	12:37:20 PM	M951A.cor	1713	243456.811
1040937.933	1170925.671	313.919	008584	8584	9.54	Postprocessed Carrier Float	11/6/2012	12:37:24 PM	M951A.cor	1713	243460.57
1040937.786	1170925.321	314.04	008612	8612	9.57	Postprocessed Carrier Float	11/6/2012	12:37:26 PM	M951A.cor	1713	243462.553
1040937.802	1170925.195	314.067	008654	8654	9.62	Postprocessed Carrier Float	11/6/2012	12:37:28 PM	M951A.cor	1713	243464.575
1040937.796	1170925.068	314.054	009105	9105	10.12	Postprocessed Carrier Float	11/6/2012	12:37:30 PM	M951A.cor	1713	243466.826
1040937.869	1170925.016	314.076	008652	8652	9.61	Postprocessed Carrier Float	11/6/2012	12:37:32 PM	M951A.cor	1713	243468.87
1040938.035	1170925.215	314.05	009089	9089	10.10	Postprocessed Carrier Float	11/6/2012	12:37:34 PM	M951A.cor	1713	243470.869
1040937.233	1170924.345	314.181	009352	9352	10.39	Postprocessed Carrier Float	11/6/2012	12:37:36 PM	M951A.cor	1713	243472.845
1040937.348	1170923.507	314.161	009180	9180	10.20	Postprocessed Carrier Float	11/6/2012	12:37:38 PM	M951A.cor	1713	243474.846
1040941.906	1170923.572	314.254	009143	9143	10.16	Postprocessed Carrier Float	11/6/2012	12:37:40 PM	M951A.cor	1713	243476.77
1040947.847	1170923.401	314.162	009516	9516	10.57	Postprocessed Carrier Float	11/6/2012	12:37:42 PM	M951A.cor	1713	243478.802
1040953.775	1170923.257	314.376	009287	9287	10.32	Postprocessed Carrier Float	11/6/2012	12:37:44 PM	M951A.cor	1713	243480.794
1040959.461	1170923.523	314.521	008517	8517	9.46	Postprocessed Carrier Float	11/6/2012	12:37:46 PM	M951A.cor	1713	243482.779

Easting	Northing	Elevation	Text	Rad cpm	uR/hr	Corr Type	GPS Date	GPS Time	Datafile	GPS Week	GPS Second
1040965.855	1170923.923	314.37	007863	7863	8.74	Postprocessed Carrier Float	11/6/2012	12:37:48 PM	M951A.cor	1713	243484.776
1040972.339	1170923.595	314.352	008022	8022	8.91	Postprocessed Carrier Float	11/6/2012	12:37:50 PM	M951A.cor	1713	243486.803
1040978.403	1170923.079	314.414	008279	8279	9.20	Postprocessed Carrier Float	11/6/2012	12:37:52 PM	M951A.cor	1713	243488.825
1040984.526	1170923.671	314.55	008366	8366	9.30	Postprocessed Carrier Float	11/6/2012	12:37:54 PM	M951A.cor	1713	243490.79
1040988.245	1170920.905	314.757	008464	8464	9.40	Postprocessed Carrier Float	11/6/2012	12:37:56 PM	M951A.cor	1713	243492.792
1040983.585	1170919.9	314.414	009043	9043	10.05	Postprocessed Carrier Float	11/6/2012	12:37:58 PM	M951A.cor	1713	243494.84
1040977.198	1170920.07	314.213	008095	8095	8.99	Postprocessed Carrier Float	11/6/2012	12:38:00 PM	M951A.cor	1713	243496.851
1040970.491	1170920.295	314.196	008915	8915	9.91	Postprocessed Carrier Float	11/6/2012	12:38:02 PM	M951A.cor	1713	243498.862
1040964.415	1170920.572	314.43	009499	9499	10.55	Postprocessed Carrier Float	11/6/2012	12:38:04 PM	M951A.cor	1713	243500.783
1040957.865	1170920.424	314.221	009604	9604	10.67	Postprocessed Carrier Float	11/6/2012	12:38:06 PM	M951A.cor	1713	243502.853
1040952.056	1170920.694	314.126	008589	8589	9.54	Postprocessed Carrier Float	11/6/2012	12:38:08 PM	M951A.cor	1713	243504.826
1040946.257	1170920.965	313.97	008957	8957	9.95	Postprocessed Carrier Float	11/6/2012	12:38:10 PM	M951A.cor	1713	243506.793
1040940.399	1170921.129	314.043	008711	8711	9.68	Postprocessed Carrier Float	11/6/2012	12:38:12 PM	M951A.cor	1713	243508.824
1040937.85	1170920.288	313.874	008360	8360	9.29	Postprocessed Carrier Float	11/6/2012	12:38:14 PM	M951A.cor	1713	243510.706
1040937.09	1170917.209	313.849	008196	8196	9.11	Postprocessed Carrier Float	11/6/2012	12:38:16 PM	M951A.cor	1713	243512.783
1040938.992	1170917.091	313.684	007871	7871	8.75	Postprocessed Carrier Float	11/6/2012	12:38:18 PM	M951A.cor	1713	243514.8
1040944.074	1170916.611	313.514	008454	8454	9.39	Postprocessed Carrier Float	11/6/2012	12:38:20 PM	M951A.cor	1713	243516.803
1040949.668	1170916.938	313.79	008370	8370	9.30	Postprocessed Carrier Float	11/6/2012	12:38:22 PM	M951A.cor	1713	243518.814
1040955.011	1170917.116	313.973	008063	8063	8.96	Postprocessed Carrier Float	11/6/2012	12:38:24 PM	M951A.cor	1713	243520.819
1040960.84	1170917.254	314.126	008469	8469	9.41	Postprocessed Carrier Float	11/6/2012	12:38:26 PM	M951A.cor	1713	243522.771
1040966.212	1170917.793	314.045	008965	8965	9.96	Postprocessed Carrier Float	11/6/2012	12:38:28 PM	M951A.cor	1713	243524.82
1040972.16	1170917.827	314.162	008100	8100	9.00	Postprocessed Carrier Float	11/6/2012	12:38:30 PM	M951A.cor	1713	243526.828
1040978.017	1170917.522	314.193	008643	8643	9.60	Postprocessed Carrier Float	11/6/2012	12:38:32 PM	M951A.cor	1713	243528.769
1040983.709	1170917.352	314.53	009018	9018	10.02	Postprocessed Carrier Float	11/6/2012	12:38:34 PM	M951A.cor	1713	243530.786
1040988.398	1170917.551	314.522	009033	9033	10.04	Postprocessed Carrier Float	11/6/2012	12:38:36 PM	M951A.cor	1713	243532.796
1040989.696	1170913.319	314.497	008933	8933	9.93	Postprocessed Carrier Float	11/6/2012	12:38:38 PM	M951A.cor	1713	243534.835
1040987.46	1170912.29	314.44	008381	8381	9.31	Postprocessed Carrier Float	11/6/2012	12:38:40 PM	M951A.cor	1713	243536.811
1040982.57	1170912.612	314.262	009223	9223	10.25	Postprocessed Carrier Float	11/6/2012	12:38:42 PM	M951A.cor	1713	243538.776
1040976.614	1170912.861	314.113	008772	8772	9.75	Postprocessed Carrier Float	11/6/2012	12:38:44 PM	M951A.cor	1713	243540.876
1040970.965	1170913.067	314.056	009216	9216	10.24	Postprocessed Carrier Float	11/6/2012	12:38:46 PM	M951A.cor	1713	243542.854
1040965.176	1170913.253	314.012	008901	8901	9.89	Postprocessed Carrier Float	11/6/2012	12:38:48 PM	M951A.cor	1713	243544.799
1040959.021	1170913.192	313.928	008849	8849	9.83	Postprocessed Carrier Float	11/6/2012	12:38:50 PM	M951A.cor	1713	243546.886
1040953.658	1170913.272	313.625	008811	8811	9.79	Postprocessed Carrier Float	11/6/2012	12:38:52 PM	M951A.cor	1713	243548.83
1040948.321	1170914.146	313.468	008843	8843	9.83	Postprocessed Carrier Float	11/6/2012	12:38:54 PM	M951A.cor	1713	243550.763
1040942.561	1170915.066	313.34	008109	8109	9.01	Postprocessed Carrier Float	11/6/2012	12:38:56 PM	M951A.cor	1713	243552.806
1040938.926	1170915.865	313.286	007912	7912	8.79	Postprocessed Carrier Float	11/6/2012	12:38:58 PM	M951A.cor	1713	243554.806
1040938.13	1170912.79	313.36	008629	8629	9.59	Postprocessed Carrier Float	11/6/2012	12:39:00 PM	M951A.cor	1713	243556.799
1040940.152	1170911.588	313.363	007758	7758	8.62	Postprocessed Carrier Float	11/6/2012	12:39:02 PM	M951A.cor	1713	243558.796
1040944.979	1170911.866	313.496	008019	8019	8.91	Postprocessed Carrier Float	11/6/2012	12:39:04 PM	M951A.cor	1713	243560.861

Easting	Northing	Elevation	Text	Rad cpm	uR/hr	Corr Type	GPS Date	GPS Time	Datafile	GPS Week	GPS Second
1040950.203	1170912.108	313.526	008959	8959	9.95	Postprocessed Carrier Float	11/6/2012	12:39:06 PM	M951A.cor	1713	243562.868
1040955.351	1170912.439	313.816	008850	8850	9.83	Postprocessed Carrier Float	11/6/2012	12:39:08 PM	M951A.cor	1713	243564.829
1040961.123	1170913.357	314.072	008634	8634	9.59	Postprocessed Carrier Float	11/6/2012	12:39:10 PM	M951A.cor	1713	243566.833
1040966.127	1170913.076	314.227	009457	9457	10.51	Postprocessed Carrier Float	11/6/2012	12:39:12 PM	M951A.cor	1713	243568.797
1040971.734	1170913.111	314.175	008704	8704	9.67	Postprocessed Carrier Float	11/6/2012	12:39:14 PM	M951A.cor	1713	243570.801
1040977.061	1170913.304	314.319	009228	9228	10.25	Postprocessed Carrier Float	11/6/2012	12:39:16 PM	M951A.cor	1713	243572.804
1040982.659	1170912.753	314.539	008354	8354	9.28	Postprocessed Carrier Float	11/6/2012	12:39:18 PM	M951A.cor	1713	243574.771
1040987.896	1170912.826	314.618	008763	8763	9.74	Postprocessed Carrier Float	11/6/2012	12:39:20 PM	M951A.cor	1713	243576.867
1040987.894	1170908.565	314.489	008711	8711	9.68	Postprocessed Carrier Float	11/6/2012	12:39:22 PM	M951A.cor	1713	243578.854
1040983.317	1170908.128	314.316	008540	8540	9.49	Postprocessed Carrier Float	11/6/2012	12:39:24 PM	M951A.cor	1713	243580.725
1040978.502	1170908.556	314.413	008578	8578	9.53	Postprocessed Carrier Float	11/6/2012	12:39:26 PM	M951A.cor	1713	243582.727
1040972.885	1170908.485	314.277	008809	8809	9.79	Postprocessed Carrier Float	11/6/2012	12:39:28 PM	M951A.cor	1713	243584.786
1040967.46	1170909.006	314.255	007725	7725	8.58	Postprocessed Carrier Float	11/6/2012	12:39:30 PM	M951A.cor	1713	243586.779
1040962.38	1170909.117	314.084	008471	8471	9.41	Postprocessed Carrier Float	11/6/2012	12:39:32 PM	M951A.cor	1713	243588.833
1040957.346	1170909.006	313.868	007978	7978	8.86	Postprocessed Carrier Float	11/6/2012	12:39:34 PM	M951A.cor	1713	243590.791
1040952.979	1170909.304	313.706	007740	7740	8.60	Postprocessed Carrier Float	11/6/2012	12:39:36 PM	M951A.cor	1713	243592.781
1040949.539	1170910.512	313.59	008429	8429	9.37	Postprocessed Carrier Float	11/6/2012	12:39:38 PM	M951A.cor	1713	243594.767
1040949.007	1170908.032	313.57	008705	8705	9.67	Postprocessed Carrier Float	11/6/2012	12:39:40 PM	M951A.cor	1713	243596.744
1040949.509	1170906.191	313.688	007909	7909	8.79	Postprocessed Carrier Float	11/6/2012	12:39:42 PM	M951A.cor	1713	243598.815
1040953.058	1170905.763	313.809	009222	9222	10.25	Postprocessed Carrier Float	11/6/2012	12:39:44 PM	M951A.cor	1713	243600.743
1040957.792	1170905.99	313.826	007807	7807	8.67	Postprocessed Carrier Float	11/6/2012	12:39:46 PM	M951A.cor	1713	243602.72
1040963.452	1170906.311	314.119	008381	8381	9.31	Postprocessed Carrier Float	11/6/2012	12:39:48 PM	M951A.cor	1713	243604.736
1040968.77	1170906.315	314.2	008515	8515	9.46	Postprocessed Carrier Float	11/6/2012	12:39:50 PM	M951A.cor	1713	243606.747
1040974.468	1170906.272	314.311	008351	8351	9.28	Postprocessed Carrier Float	11/6/2012	12:39:52 PM	M951A.cor	1713	243608.798
1040980.191	1170906.464	314.338	007953	7953	8.84	Postprocessed Carrier Float	11/6/2012	12:39:54 PM	M951A.cor	1713	243610.82
1040985.475	1170906.719	314.284	008750	8750	9.72	Postprocessed Carrier Float	11/6/2012	12:39:56 PM	M951A.cor	1713	243612.844
1040989.96	1170905.004	314.223	009056	9056	10.06	Postprocessed Carrier Float	11/6/2012	12:39:58 PM	M951A.cor	1713	243614.766
1040987.915	1170901.655	314.251	009269	9269	10.30	Postprocessed Carrier Float	11/6/2012	12:40:00 PM	M951A.cor	1713	243616.762
1040982.804	1170902.088	314.127	008350	8350	9.28	Postprocessed Carrier Float	11/6/2012	12:40:02 PM	M951A.cor	1713	243618.818
1040976.887	1170902.666	314.189	008903	8903	9.89	Postprocessed Carrier Float	11/6/2012	12:40:04 PM	M951A.cor	1713	243620.864
1040971.644	1170902.703	313.997	008049	8049	8.94	Postprocessed Carrier Float	11/6/2012	12:40:06 PM	M951A.cor	1713	243622.767
1040965.66	1170902.249	313.835	007845	7845	8.72	Postprocessed Carrier Float	11/6/2012	12:40:08 PM	M951A.cor	1713	243624.873
1040960.596	1170902.577	313.82	008112	8112	9.01	Postprocessed Carrier Float	11/6/2012	12:40:10 PM	M951A.cor	1713	243626.862
1040957.396	1170902.504	313.577	008149	8149	9.05	Postprocessed Carrier Float	11/6/2012	12:40:12 PM	M951A.cor	1713	243628.765
1040956.35	1170900.677	313.473	007970	7970	8.86	Postprocessed Carrier Float	11/6/2012	12:40:14 PM	M951A.cor	1713	243630.806
1040958.768	1170899.255	313.727	008202	8202	9.11	Postprocessed Carrier Float	11/6/2012	12:40:16 PM	M951A.cor	1713	243632.872
1040961.835	1170899.618	313.691	007894	7894	8.77	Postprocessed Carrier Float	11/6/2012	12:40:18 PM	M951A.cor	1713	243634.87
1040962.132	1170899.419	313.667	008407	8407	9.34	Postprocessed Carrier Float	11/6/2012	12:40:20 PM	M951A.cor	1713	243636.78
1040962.352	1170899.383	313.698	008356	8356	9.28	Postprocessed Carrier Float	11/6/2012	12:40:22 PM	M951A.cor	1713	243638.782

Easting	Northing	Elevation	Text	Rad cpm	uR/hr	Corr Type	GPS Date	GPS Time	Datafile	GPS Week	GPS Second
1040962.326	1170899.389	313.663	008359	8359	9.29	Postprocessed Carrier Float	11/6/2012	12:40:24 PM	M951A.cor	1713	243640.786
1040962.533	1170899.62	313.714	007911	7911	8.79	Postprocessed Carrier Float	11/6/2012	12:40:26 PM	M951A.cor	1713	243642.924
1040962.547	1170899.979	313.671	008328	8328	9.25	Postprocessed Carrier Float	11/6/2012	12:40:28 PM	M951A.cor	1713	243644.829
1040962.631	1170900.009	313.707	008278	8278	9.20	Postprocessed Carrier Float	11/6/2012	12:40:30 PM	M951A.cor	1713	243646.872
1040962.797	1170900.023	313.704	008319	8319	9.24	Postprocessed Carrier Float	11/6/2012	12:40:32 PM	M951A.cor	1713	243648.788
1040962.825	1170900.009	313.758	007927	7927	8.81	Postprocessed Carrier Float	11/6/2012	12:40:34 PM	M951A.cor	1713	243650.726
1040962.727	1170900.063	313.789	007666	7666	8.52	Postprocessed Carrier Float	11/6/2012	12:40:36 PM	M951A.cor	1713	243652.734
1040962.616	1170899.989	313.802	008001	8001	8.89	Postprocessed Carrier Float	11/6/2012	12:40:38 PM	M951A.cor	1713	243654.777
1040962.658	1170899.977	313.781	008287	8287	9.21	Postprocessed Carrier Float	11/6/2012	12:40:40 PM	M951A.cor	1713	243656.852
1040962.68	1170899.922	313.745	008048	8048	8.94	Postprocessed Carrier Float	11/6/2012	12:40:42 PM	M951A.cor	1713	243658.836
1040962.685	1170899.869	313.753	008735	8735	9.71	Postprocessed Carrier Float	11/6/2012	12:40:44 PM	M951A.cor	1713	243660.843
1040962.698	1170899.919	313.709	008334	8334	9.26	Postprocessed Carrier Float	11/6/2012	12:40:46 PM	M951A.cor	1713	243662.749
1040962.692	1170899.928	313.696	008957	8957	9.95	Postprocessed Carrier Float	11/6/2012	12:40:48 PM	M951A.cor	1713	243664.769
1040962.679	1170899.966	313.699	008295	8295	9.22	Postprocessed Carrier Float	11/6/2012	12:40:50 PM	M951A.cor	1713	243666.837
1040962.707	1170899.942	313.677	008062	8062	8.96	Postprocessed Carrier Float	11/6/2012	12:40:52 PM	M951A.cor	1713	243668.805
1040962.683	1170899.952	313.654	008558	8558	9.51	Postprocessed Carrier Float	11/6/2012	12:40:54 PM	M951A.cor	1713	243670.831
1040962.68	1170899.941	313.654	008341	8341	9.27	Postprocessed Carrier Float	11/6/2012	12:40:56 PM	M951A.cor	1713	243672.737
1040962.687	1170899.971	313.697	008494	8494	9.44	Postprocessed Carrier Float	11/6/2012	12:40:58 PM	M951A.cor	1713	243674.818
1040962.715	1170899.996	313.68	008035	8035	8.93	Postprocessed Carrier Float	11/6/2012	12:41:00 PM	M951A.cor	1713	243676.844
1040962.695	1170900.049	313.684	008020	8020	8.91	Postprocessed Carrier Float	11/6/2012	12:41:02 PM	M951A.cor	1713	243678.84
1040962.716	1170900.131	313.648	008835	8835	9.82	Postprocessed Carrier Float	11/6/2012	12:41:04 PM	M951A.cor	1713	243680.835
1040962.761	1170900.098	313.648	008560	8560	9.51	Postprocessed Carrier Float	11/6/2012	12:41:06 PM	M951A.cor	1713	243682.828
1040962.745	1170900.082	313.607	008572	8572	9.52	Postprocessed Carrier Float	11/6/2012	12:41:08 PM	M951A.cor	1713	243684.807
1040962.729	1170900.136	313.595	008467	8467	9.41	Postprocessed Carrier Float	11/6/2012	12:41:11 PM	M951A.cor	1713	243687.045
1040962.838	1170900.152	313.632	008488	8488	9.43	Postprocessed Carrier Float	11/6/2012	12:41:12 PM	M951A.cor	1713	243688.887
1040962.889	1170900.105	313.588	008316	8316	9.24	Postprocessed Carrier Float	11/6/2012	12:41:14 PM	M951A.cor	1713	243690.721
1040963.042	1170900.088	313.598	007515	7515	8.35	Postprocessed Carrier Float	11/6/2012	12:41:16 PM	M951A.cor	1713	243692.774
1040963.145	1170900.166	313.658	007622	7622	8.47	Postprocessed Carrier Float	11/6/2012	12:41:18 PM	M951A.cor	1713	243694.788
1040962.762	1170900.317	313.667	008443	8443	9.38	Postprocessed Carrier Float	11/6/2012	12:41:20 PM	M951A.cor	1713	243696.832
1040964.791	1170900.095	313.78	008698	8698	9.66	Postprocessed Carrier Float	11/6/2012	12:41:22 PM	M951A.cor	1713	243698.84
1040969.705	1170899.841	313.799	008335	8335	9.26	Postprocessed Carrier Float	11/6/2012	12:41:24 PM	M951A.cor	1713	243700.814
1040975.679	1170900.016	314.018	008648	8648	9.61	Postprocessed Carrier Float	11/6/2012	12:41:26 PM	M951A.cor	1713	243702.798
1040981.14	1170900.165	314.051	008560	8560	9.51	Postprocessed Carrier Float	11/6/2012	12:41:28 PM	M951A.cor	1713	243704.775
1040986.906	1170900.817	314.171	008452	8452	9.39	Postprocessed Carrier Float	11/6/2012	12:41:30 PM	M951A.cor	1713	243706.814
1040988.028	1170899.117	313.935	008951	8951	9.95	Postprocessed Carrier Float	11/6/2012	12:41:32 PM	M951A.cor	1713	243708.797
1040987.315	1170897.022	313.886	008809	8809	9.79	Postprocessed Carrier Float	11/6/2012	12:41:34 PM	M951A.cor	1713	243710.74
1040981.82	1170897.044	313.722	008950	8950	9.94	Postprocessed Carrier Float	11/6/2012	12:41:36 PM	M951A.cor	1713	243712.773
1040975.404	1170897.351	313.748	008804	8804	9.78	Postprocessed Carrier Float	11/6/2012	12:41:38 PM	M951A.cor	1713	243714.813
1040969.428	1170897.173	313.475	008568	8568	9.52	Postprocessed Carrier Float	11/6/2012	12:41:40 PM	M951A.cor	1713	243716.846

Easting	Northing	Elevation	Text	Rad cpm	uR/hr	Corr Type	GPS Date	GPS Time	Datafile	GPS Week	GPS Second
1040964.646	1170897.15	313.366	008097	8097	9.00	Postprocessed Carrier Float	11/6/2012	12:41:42 PM	M951A.cor	1713	243718.762
1040962.492	1170896.704	313.371	007963	7963	8.85	Postprocessed Carrier Float	11/6/2012	12:41:44 PM	M951A.cor	1713	243720.756
1040965.67	1170894.631	313.376	007894	7894	8.77	Postprocessed Carrier Float	11/6/2012	12:41:46 PM	M951A.cor	1713	243722.722
1040970.584	1170894.546	313.49	009002	9002	10.00	Postprocessed Carrier Float	11/6/2012	12:41:48 PM	M951A.cor	1713	243724.717
1040976.667	1170894.778	313.42	008359	8359	9.29	Postprocessed Carrier Float	11/6/2012	12:41:50 PM	M951A.cor	1713	243726.799
1040982.232	1170895.232	313.45	008259	8259	9.18	Postprocessed Carrier Float	11/6/2012	12:41:52 PM	M951A.cor	1713	243728.774
1040987.108	1170895.621	313.548	008321	8321	9.25	Postprocessed Carrier Float	11/6/2012	12:41:54 PM	M951A.cor	1713	243730.835
1040987.81	1170895.176	313.654	007733	7733	8.59	Postprocessed Carrier Float	11/6/2012	12:41:56 PM	M951A.cor	1713	243732.772
1040987.768	1170895.33	313.613	008487	8487	9.43	Postprocessed Carrier Float	11/6/2012	12:41:58 PM	M951A.cor	1713	243734.837
1040987.091	1170891.551	313.33	008662	8662	9.62	Postprocessed Carrier Float	11/6/2012	12:42:00 PM	M951A.cor	1713	243736.856
1040981.927	1170891.77	313.455	008458	8458	9.40	Postprocessed Carrier Float	11/6/2012	12:42:02 PM	M951A.cor	1713	243738.77
1040975.497	1170891.932	313.304	009068	9068	10.08	Postprocessed Carrier Float	11/6/2012	12:42:04 PM	M951A.cor	1713	243740.847
1040970.658	1170892.943	313.495	008576	8576	9.53	Postprocessed Carrier Float	11/6/2012	12:42:06 PM	M951A.cor	1713	243742.85
1040969.682	1170890.169	313.409	008236	8236	9.15	Postprocessed Carrier Float	11/6/2012	12:42:08 PM	M951A.cor	1713	243744.846
1040973.718	1170888.291	313.347	008320	8320	9.24	Postprocessed Carrier Float	11/6/2012	12:42:10 PM	M951A.cor	1713	243746.866
1040979.463	1170888.136	313.439	008891	8891	9.88	Postprocessed Carrier Float	11/6/2012	12:42:12 PM	M951A.cor	1713	243748.862
1040985.003	1170888.65	313.304	009706	9706	10.78	Postprocessed Carrier Float	11/6/2012	12:42:14 PM	M951A.cor	1713	243750.708
1040989.417	1170885.053	313.419	009484	9484	10.54	Postprocessed Carrier Float	11/6/2012	12:42:16 PM	M951A.cor	1713	243752.798
1040985.588	1170884.771	313.49	009446	9446	10.50	Postprocessed Carrier Float	11/6/2012	12:42:18 PM	M951A.cor	1713	243754.716
1040979.64	1170884.276	313.393	008394	8394	9.33	Postprocessed Carrier Float	11/6/2012	12:42:20 PM	M951A.cor	1713	243756.793
1040975.109	1170884.951	313.515	009083	9083	10.09	Postprocessed Carrier Float	11/6/2012	12:42:22 PM	M951A.cor	1713	243758.771
1040975.35	1170882.872	313.561	008484	8484	9.43	Postprocessed Carrier Float	11/6/2012	12:42:24 PM	M951A.cor	1713	243760.9
1040979.293	1170881.661	313.589	008948	8948	9.94	Postprocessed Carrier Float	11/6/2012	12:42:26 PM	M951A.cor	1713	243762.783
1040984.839	1170882.263	313.605	007981	7981	8.87	Postprocessed Carrier Float	11/6/2012	12:42:28 PM	M951A.cor	1713	243764.796
1040989.735	1170880.083	313.738	008395	8395	9.33	Postprocessed Carrier Float	11/6/2012	12:42:30 PM	M951A.cor	1713	243766.866
1040986.857	1170877.658	313.535	008562	8562	9.51	Postprocessed Carrier Float	11/6/2012	12:42:32 PM	M951A.cor	1713	243768.827
1040981.845	1170878.388	313.518	008591	8591	9.55	Postprocessed Carrier Float	11/6/2012	12:42:34 PM	M951A.cor	1713	243770.789
1040978.183	1170878.5	313.354	008981	8981	9.98	Postprocessed Carrier Float	11/6/2012	12:42:36 PM	M951A.cor	1713	243772.787
1040978.855	1170874.408	313.203	008628	8628	9.59	Postprocessed Carrier Float	11/6/2012	12:42:38 PM	M951A.cor	1713	243774.835
1040983.094	1170873.988	313.354	008158	8158	9.06	Postprocessed Carrier Float	11/6/2012	12:42:40 PM	M951A.cor	1713	243776.842
1040987.561	1170874.809	313.424	008469	8469	9.41	Postprocessed Carrier Float	11/6/2012	12:42:42 PM	M951A.cor	1713	243778.802
1040989.139	1170875.422	313.468	009110	9110	10.12	Postprocessed Carrier Float	11/6/2012	12:42:44 PM	M951A.cor	1713	243780.764
1040990.65	1170874.014	313.585	009433	9433	10.48	Postprocessed Carrier Float	11/6/2012	12:42:46 PM	M951A.cor	1713	243782.826
1040989.056	1170874.409	313.432	009323	9323	10.36	Postprocessed Carrier Float	11/6/2012	12:42:48 PM	M951A.cor	1713	243784.842
1040983.42	1170874.298	313.226	008746	8746	9.72	Postprocessed Carrier Float	11/6/2012	12:42:50 PM	M951A.cor	1713	243786.815
1040977.42	1170874.045	313.054	008743	8743	9.71	Postprocessed Carrier Float	11/6/2012	12:42:52 PM	M951A.cor	1713	243788.819
1040971.026	1170873.78	313.439	009517	9517	10.57	Postprocessed Carrier Float	11/6/2012	12:42:54 PM	M951A.cor	1713	243790.767
1040965.178	1170873.867	313.656	008318	8318	9.24	Postprocessed Carrier Float	11/6/2012	12:42:56 PM	M951A.cor	1713	243792.806
1040959.708	1170873.99	314.077	008514	8514	9.46	Postprocessed Carrier Float	11/6/2012	12:42:58 PM	M951A.cor	1713	243794.741

Easting	Northing	Elevation	Text	Rad cpm	uR/hr	Corr Type	GPS Date	GPS Time	Datafile	GPS Week	GPS Second
1040953.578	1170873.463	314.16	008526	8526	9.47	Postprocessed Carrier Float	11/6/2012	12:43:00 PM	M951A.cor	1713	243796.815
1040947.647	1170873.142	314.423	008413	8413	9.35	Postprocessed Carrier Float	11/6/2012	12:43:02 PM	M951A.cor	1713	243798.818
1040941.947	1170873.243	314.319	008453	8453	9.39	Postprocessed Carrier Float	11/6/2012	12:43:04 PM	M951A.cor	1713	243800.846
1040936.743	1170873.447	314.506	008607	8607	9.56	Postprocessed Carrier Float	11/6/2012	12:43:06 PM	M951A.cor	1713	243802.845
1040938.73	1170875.992	314.306	009206	9206	10.23	Postprocessed Carrier Float	11/6/2012	12:43:08 PM	M951A.cor	1713	243804.798
1040944.365	1170876.031	314.315	008712	8712	9.68	Postprocessed Carrier Float	11/6/2012	12:43:10 PM	M951A.cor	1713	243806.806
1040950.389	1170875.949	314.256	008289	8289	9.21	Postprocessed Carrier Float	11/6/2012	12:43:12 PM	M951A.cor	1713	243808.76
1040956.787	1170876.488	313.919	008298	8298	9.22	Postprocessed Carrier Float	11/6/2012	12:43:14 PM	M951A.cor	1713	243810.878
1040962.905	1170876.636	313.621	008252	8252	9.17	Postprocessed Carrier Float	11/6/2012	12:43:16 PM	M951A.cor	1713	243812.849
1040968.856	1170876.372	313.37	008302	8302	9.22	Postprocessed Carrier Float	11/6/2012	12:43:18 PM	M951A.cor	1713	243814.85
1040975.089	1170876.844	313.129	008655	8655	9.62	Postprocessed Carrier Float	11/6/2012	12:43:20 PM	M951A.cor	1713	243816.803
1040981.589	1170876.526	313.305	010022	10022	11.14	Postprocessed Carrier Float	11/6/2012	12:43:22 PM	M951A.cor	1713	243818.807
1040986.881	1170876.481	313.469	009842	9842	10.94	Postprocessed Carrier Float	11/6/2012	12:43:24 PM	M951A.cor	1713	243820.8
1040989.939	1170878.576	313.309	009411	9411	10.46	Postprocessed Carrier Float	11/6/2012	12:43:26 PM	M951A.cor	1713	243822.736
1040985.588	1170879.489	313.386	008446	8446	9.38	Postprocessed Carrier Float	11/6/2012	12:43:28 PM	M951A.cor	1713	243824.736
1040979.834	1170879.294	313.212	008416	8416	9.35	Postprocessed Carrier Float	11/6/2012	12:43:30 PM	M951A.cor	1713	243826.779
1040977.972	1170879.37	313.286	008969	8969	9.97	Postprocessed Carrier Float	11/6/2012	12:43:32 PM	M951A.cor	1713	243828.728
1040978.034	1170879.499	313.307	009559	9559	10.62	Postprocessed Carrier Float	11/6/2012	12:43:34 PM	M951A.cor	1713	243830.811
1040978.084	1170879.453	313.286	009157	9157	10.17	Postprocessed Carrier Float	11/6/2012	12:43:36 PM	M951A.cor	1713	243832.762
1040977.981	1170879.444	313.27	009411	9411	10.46	Postprocessed Carrier Float	11/6/2012	12:43:38 PM	M951A.cor	1713	243834.898
1040977.937	1170879.443	313.321	008496	8496	9.44	Postprocessed Carrier Float	11/6/2012	12:43:40 PM	M951A.cor	1713	243836.96
1040977.933	1170879.426	313.363	009548	9548	10.61	Postprocessed Carrier Float	11/6/2012	12:43:42 PM	M951A.cor	1713	243838.834
1040977.934	1170879.467	313.35	008827	8827	9.81	Postprocessed Carrier Float	11/6/2012	12:43:44 PM	M951A.cor	1713	243840.857
1040977.965	1170879.479	313.324	009753	9753	10.84	Postprocessed Carrier Float	11/6/2012	12:43:46 PM	M951A.cor	1713	243842.869
1040978.007	1170879.442	313.273	009375	9375	10.42	Postprocessed Carrier Float	11/6/2012	12:43:48 PM	M951A.cor	1713	243844.836
1040978.129	1170879.328	313.246	008528	8528	9.48	Postprocessed Carrier Float	11/6/2012	12:43:50 PM	M951A.cor	1713	243846.811
1040978.189	1170879.265	313.202	008547	8547	9.50	Postprocessed Carrier Float	11/6/2012	12:43:52 PM	M951A.cor	1713	243848.796
1040978.218	1170879.327	313.2	008549	8549	9.50	Postprocessed Carrier Float	11/6/2012	12:43:54 PM	M951A.cor	1713	243850.751
1040978.169	1170879.309	313.209	008332	8332	9.26	Postprocessed Carrier Float	11/6/2012	12:43:56 PM	M951A.cor	1713	243852.759
1040978.165	1170879.269	313.184	008354	8354	9.28	Postprocessed Carrier Float	11/6/2012	12:43:58 PM	M951A.cor	1713	243854.816
1040978.136	1170879.222	313.207	008387	8387	9.32	Postprocessed Carrier Float	11/6/2012	12:44:00 PM	M951A.cor	1713	243856.924
1040978.136	1170879.24	313.2	008649	8649	9.61	Postprocessed Carrier Float	11/6/2012	12:44:02 PM	M951A.cor	1713	243858.752
1040978.152	1170879.223	313.199	008745	8745	9.72	Postprocessed Carrier Float	11/6/2012	12:44:04 PM	M951A.cor	1713	243860.782
1040978.116	1170879.213	313.243	008856	8856	9.84	Postprocessed Carrier Float	11/6/2012	12:44:06 PM	M951A.cor	1713	243862.791
1040978.125	1170879.304	313.208	009365	9365	10.41	Postprocessed Carrier Float	11/6/2012	12:44:08 PM	M951A.cor	1713	243864.802
1040978.124	1170879.294	313.239	009997	9997	11.11	Postprocessed Carrier Float	11/6/2012	12:44:10 PM	M951A.cor	1713	243866.775
1040978.108	1170879.359	313.241	008913	8913	9.90	Postprocessed Carrier Float	11/6/2012	12:44:12 PM	M951A.cor	1713	243868.757
1040976.936	1170880.258	313.313	008349	8349	9.28	Postprocessed Carrier Float	11/6/2012	12:44:14 PM	M951A.cor	1713	243870.751
1040973.351	1170883.227	313.271	008752	8752	9.72	Postprocessed Carrier Float	11/6/2012	12:44:16 PM	M951A.cor	1713	243872.748

Easting	Northing	Elevation	Text	Rad cpm	uR/hr	Corr Type	GPS Date	GPS Time	Datafile	GPS Week	GPS Second
1040970.704	1170887.953	313.293	008855	8855	9.84	Postprocessed Carrier Float	11/6/2012	12:44:18 PM	M951A.cor	1713	243874.789
1040969.169	1170892.433	313.233	009226	9226	10.25	Postprocessed Carrier Float	11/6/2012	12:44:20 PM	M951A.cor	1713	243876.849
1040964.88	1170894.511	313.236	008602	8602	9.56	Postprocessed Carrier Float	11/6/2012	12:44:22 PM	M951A.cor	1713	243878.781
1040960.424	1170896.414	313.381	008036	8036	8.93	Postprocessed Carrier Float	11/6/2012	12:44:24 PM	M951A.cor	1713	243880.738
1040956.764	1170899.557	313.348	008555	8555	9.51	Postprocessed Carrier Float	11/6/2012	12:44:26 PM	M951A.cor	1713	243882.764
1040953.228	1170903.377	313.376	008147	8147	9.05	Postprocessed Carrier Float	11/6/2012	12:44:28 PM	M951A.cor	1713	243884.826
1040949.95	1170906.407	313.272	008730	8730	9.70	Postprocessed Carrier Float	11/6/2012	12:44:30 PM	M951A.cor	1713	243886.748
1040946.024	1170908.506	313.208	008787	8787	9.76	Postprocessed Carrier Float	11/6/2012	12:44:32 PM	M951A.cor	1713	243888.805
1040944.472	1170909.222	313.242	008318	8318	9.24	Postprocessed Carrier Float	11/6/2012	12:44:34 PM	M951A.cor	1713	243890.84
1040941.437	1170910.833	313.434	008150	8150	9.06	Postprocessed Carrier Float	11/6/2012	12:44:36 PM	M951A.cor	1713	243892.848
1040938.626	1170911.386	313.502	008564	8564	9.52	Postprocessed Carrier Float	11/6/2012	12:44:38 PM	M951A.cor	1713	243894.802
1040937.634	1170908.053	313.477	007976	7976	8.86	Postprocessed Carrier Float	11/6/2012	12:44:40 PM	M951A.cor	1713	243896.835
1040939.957	1170906.652	313.365	008148	8148	9.05	Postprocessed Carrier Float	11/6/2012	12:44:42 PM	M951A.cor	1713	243898.872
1040943.058	1170905.326	313.368	008412	8412	9.35	Postprocessed Carrier Float	11/6/2012	12:44:44 PM	M951A.cor	1713	243900.814
1040940.161	1170904.71	313.488	007577	7577	8.42	Postprocessed Carrier Float	11/6/2012	12:44:46 PM	M951A.cor	1713	243902.866
1040938.37	1170904.593	313.587	007951	7951	8.83	Postprocessed Carrier Float	11/6/2012	12:44:48 PM	M951A.cor	1713	243904.809
1040941.512	1170902.632	313.349	007759	7759	8.62	Postprocessed Carrier Float	11/6/2012	12:44:50 PM	M951A.cor	1713	243906.747
1040945.806	1170900.687	313.355	008289	8289	9.21	Postprocessed Carrier Float	11/6/2012	12:44:52 PM	M951A.cor	1713	243908.746
1040949.793	1170897.036	313.424	008226	8226	9.14	Postprocessed Carrier Float	11/6/2012	12:44:54 PM	M951A.cor	1713	243910.831
1040953.578	1170894.102	313.369	008893	8893	9.88	Postprocessed Carrier Float	11/6/2012	12:44:56 PM	M951A.cor	1713	243912.787
1040956.349	1170892.048	313.355	007871	7871	8.75	Postprocessed Carrier Float	11/6/2012	12:44:58 PM	M951A.cor	1713	243914.849
1040959.188	1170889.114	313.3	008742	8742	9.71	Postprocessed Carrier Float	11/6/2012	12:45:00 PM	M951A.cor	1713	243916.828
1040961.977	1170886.212	313.124	008454	8454	9.39	Postprocessed Carrier Float	11/6/2012	12:45:02 PM	M951A.cor	1713	243918.869
1040964.717	1170883.303	313.275	008685	8685	9.65	Postprocessed Carrier Float	11/6/2012	12:45:04 PM	M951A.cor	1713	243920.881
1040965.97	1170881.777	313.205	009071	9071	10.08	Postprocessed Carrier Float	11/6/2012	12:45:06 PM	M951A.cor	1713	243922.895
1040968.068	1170880.815	313.293	008255	8255	9.17	Postprocessed Carrier Float	11/6/2012	12:45:08 PM	M951A.cor	1713	243924.796
1040968.938	1170877.337	313.322	008297	8297	9.22	Postprocessed Carrier Float	11/6/2012	12:45:10 PM	M951A.cor	1713	243926.776
1040972.227	1170876.344	313.171	008607	8607	9.56	Postprocessed Carrier Float	11/6/2012	12:45:12 PM	M951A.cor	1713	243928.787
1040973.883	1170873.103	313.211	009470	9470	10.52	Postprocessed Carrier Float	11/6/2012	12:45:14 PM	M951A.cor	1713	243930.821
1040977.097	1170872.981	313.006	008372	8372	9.30	Postprocessed Carrier Float	11/6/2012	12:45:16 PM	M951A.cor	1713	243932.829
1040979.686	1170874.608	313.266	008356	8356	9.28	Postprocessed Carrier Float	11/6/2012	12:45:18 PM	M951A.cor	1713	243934.84
1040979.131	1170876.592	313.289	008711	8711	9.68	Postprocessed Carrier Float	11/6/2012	12:45:20 PM	M951A.cor	1713	243936.806
1040976.894	1170878.712	313.252	008798	8798	9.78	Postprocessed Carrier Float	11/6/2012	12:45:22 PM	M951A.cor	1713	243938.818
1040976.21	1170881.899	313.492	008463	8463	9.40	Postprocessed Carrier Float	11/6/2012	12:45:24 PM	M951A.cor	1713	243940.843
1040973.038	1170883.452	313.289	008387	8387	9.32	Postprocessed Carrier Float	11/6/2012	12:45:26 PM	M951A.cor	1713	243942.831
1040971.212	1170884.728	313.415	008975	8975	9.97	Postprocessed Carrier Float	11/6/2012	12:45:28 PM	M951A.cor	1713	243944.848
1040971.525	1170887.039	313.317	008070	8070	8.97	Postprocessed Carrier Float	11/6/2012	12:45:30 PM	M951A.cor	1713	243946.834
1040971.738	1170887.032	313.347	008955	8955	9.95	Postprocessed Carrier Float	11/6/2012	12:45:32 PM	M951A.cor	1713	243948.848
1040971.752	1170887.023	313.365	009233	9233	10.26	Postprocessed Carrier Float	11/6/2012	12:45:34 PM	M951A.cor	1713	243950.846

Easting	Northing	Elevation	Text	Rad cpm	uR/hr	Corr Type	GPS Date	GPS Time	Datafile	GPS Week	GPS Second
1040971.717	1170887.04	313.331	008850	8850	9.83	Postprocessed Carrier Float	11/6/2012	12:45:36 PM	M951A.cor	1713	243952.776
1040971.639	1170887.049	313.304	008768	8768	9.74	Postprocessed Carrier Float	11/6/2012	12:45:38 PM	M951A.cor	1713	243954.879
1040971.65	1170887.114	313.301	008603	8603	9.56	Postprocessed Carrier Float	11/6/2012	12:45:40 PM	M951A.cor	1713	243956.606
1040971.762	1170887.205	313.323	008670	8670	9.63	Postprocessed Carrier Float	11/6/2012	12:45:42 PM	M951A.cor	1713	243958.573
1040971.901	1170887.448	313.366	008698	8698	9.66	Postprocessed Carrier Float	11/6/2012	12:45:44 PM	M951A.cor	1713	243960.772
1040973.8	1170887.335	313.567	009265	9265	10.29	Postprocessed Carrier Float	11/6/2012	12:45:46 PM	M951A.cor	1713	243962.752
1040976.956	1170883.453	313.654	009093	9093	10.10	Postprocessed Carrier Float	11/6/2012	12:45:48 PM	M951A.cor	1713	243964.723
1040980.993	1170879.088	313.549	009382	9382	10.42	Postprocessed Carrier Float	11/6/2012	12:45:50 PM	M951A.cor	1713	243966.79
1040981.155	1170877.955	313.579	009002	9002	10.00	Postprocessed Carrier Float	11/6/2012	12:45:52 PM	M951A.cor	1713	243968.797
1040978.507	1170877.571	313.5	008350	8350	9.28	Postprocessed Carrier Float	11/6/2012	12:45:54 PM	M951A.cor	1713	243970.787
1040974.154	1170876.419	313.316	008682	8682	9.65	Postprocessed Carrier Float	11/6/2012	12:45:56 PM	M951A.cor	1713	243972.808
1040970.258	1170878.435	313.604	008243	8243	9.16	Postprocessed Carrier Float	11/6/2012	12:45:58 PM	M951A.cor	1713	243974.789
1040966.066	1170879.407	313.721	008889	8889	9.88	Postprocessed Carrier Float	11/6/2012	12:46:00 PM	M951A.cor	1713	243976.781
1040960.259	1170878.972	313.969	009121	9121	10.13	Postprocessed Carrier Float	11/6/2012	12:46:02 PM	M951A.cor	1713	243978.802
1040954.544	1170878.58	314.283	008317	8317	9.24	Postprocessed Carrier Float	11/6/2012	12:46:04 PM	M951A.cor	1713	243980.787
1040948.176	1170878.115	314.397	008741	8741	9.71	Postprocessed Carrier Float	11/6/2012	12:46:06 PM	M951A.cor	1713	243982.857
1040942.468	1170878.839	314.378	008575	8575	9.53	Postprocessed Carrier Float	11/6/2012	12:46:08 PM	M951A.cor	1713	243984.789
1040936.986	1170880.075	314.36	008759	8759	9.73	Postprocessed Carrier Float	11/6/2012	12:46:10 PM	M951A.cor	1713	243986.822
1040938.354	1170883.71	314.329	008635	8635	9.59	Postprocessed Carrier Float	11/6/2012	12:46:12 PM	M951A.cor	1713	243988.824
1040944.132	1170883.017	314.316	008875	8875	9.86	Postprocessed Carrier Float	11/6/2012	12:46:14 PM	M951A.cor	1713	243990.783
1040950.361	1170882.82	314.237	008751	8751	9.72	Postprocessed Carrier Float	11/6/2012	12:46:16 PM	M951A.cor	1713	243992.795
1040956.233	1170882.64	314.061	009030	9030	10.03	Postprocessed Carrier Float	11/6/2012	12:46:18 PM	M951A.cor	1713	243994.74
1040961.097	1170881.223	313.458	008371	8371	9.30	Postprocessed Carrier Float	11/6/2012	12:46:20 PM	M951A.cor	1713	243996.81
1040960.913	1170884.609	313.59	008800	8800	9.78	Postprocessed Carrier Float	11/6/2012	12:46:22 PM	M951A.cor	1713	243998.914
1040957.088	1170885.028	313.784	008924	8924	9.92	Postprocessed Carrier Float	11/6/2012	12:46:24 PM	M951A.cor	1713	244000.79
1040951.888	1170884.939	314.043	008851	8851	9.83	Postprocessed Carrier Float	11/6/2012	12:46:26 PM	M951A.cor	1713	244002.792
1040945.642	1170885.143	314.169	008382	8382	9.31	Postprocessed Carrier Float	11/6/2012	12:46:28 PM	M951A.cor	1713	244004.8
1040939.327	1170884.427	314.067	008917	8917	9.91	Postprocessed Carrier Float	11/6/2012	12:46:30 PM	M951A.cor	1713	244006.875
1040936.736	1170888.386	314.08	008253	8253	9.17	Postprocessed Carrier Float	11/6/2012	12:46:32 PM	M951A.cor	1713	244008.866
1040941.892	1170888.469	314.056	008987	8987	9.99	Postprocessed Carrier Float	11/6/2012	12:46:34 PM	M951A.cor	1713	244010.821
1040948.348	1170888.221	313.753	009171	9171	10.19	Postprocessed Carrier Float	11/6/2012	12:46:36 PM	M951A.cor	1713	244012.855
1040954.173	1170887.914	313.532	009271	9271	10.30	Postprocessed Carrier Float	11/6/2012	12:46:38 PM	M951A.cor	1713	244014.803
1040958.967	1170887.291	313.294	008460	8460	9.40	Postprocessed Carrier Float	11/6/2012	12:46:40 PM	M951A.cor	1713	244016.833
1040959.587	1170890.765	313.523	008111	8111	9.01	Postprocessed Carrier Float	11/6/2012	12:46:42 PM	M951A.cor	1713	244018.847
1040956.615	1170890.698	313.606	008113	8113	9.01	Postprocessed Carrier Float	11/6/2012	12:46:44 PM	M951A.cor	1713	244020.749
1040951.117	1170890.424	313.497	008239	8239	9.15	Postprocessed Carrier Float	11/6/2012	12:46:46 PM	M951A.cor	1713	244022.778
1040945.082	1170890.601	313.9	008836	8836	9.82	Postprocessed Carrier Float	11/6/2012	12:46:48 PM	M951A.cor	1713	244024.787
1040939.073	1170890.985	314.126	009064	9064	10.07	Postprocessed Carrier Float	11/6/2012	12:46:50 PM	M951A.cor	1713	244026.812
1040936.059	1170894.795	314.056	008746	8746	9.72	Postprocessed Carrier Float	11/6/2012	12:46:52 PM	M951A.cor	1713	244028.814

Easting	Northing	Elevation	Text	Rad cpm	uR/hr	Corr Type	GPS Date	GPS Time	Datafile	GPS Week	GPS Second
1040939.8	1170895.65	313.801	008771	8771	9.75	Postprocessed Carrier Float	11/6/2012	12:46:54 PM	M951A.cor	1713	244030.795
1040946.124	1170895.14	313.513	007955	7955	8.84	Postprocessed Carrier Float	11/6/2012	12:46:56 PM	M951A.cor	1713	244032.859
1040951.08	1170893.934	313.387	008599	8599	9.55	Postprocessed Carrier Float	11/6/2012	12:46:58 PM	M951A.cor	1713	244034.784
1040952.031	1170895.77	313.271	008701	8701	9.67	Postprocessed Carrier Float	11/6/2012	12:47:00 PM	M951A.cor	1713	244036.81
1040947.736	1170896.686	313.551	008341	8341	9.27	Postprocessed Carrier Float	11/6/2012	12:47:02 PM	M951A.cor	1713	244038.801
1040942.92	1170896.508	313.498	007930	7930	8.81	Postprocessed Carrier Float	11/6/2012	12:47:04 PM	M951A.cor	1713	244040.791
1040937.434	1170896.386	313.903	008381	8381	9.31	Postprocessed Carrier Float	11/6/2012	12:47:06 PM	M951A.cor	1713	244042.802
1040938.455	1170899.425	313.724	008763	8763	9.74	Postprocessed Carrier Float	11/6/2012	12:47:08 PM	M951A.cor	1713	244044.812
1040943.455	1170899.214	313.341	008332	8332	9.26	Postprocessed Carrier Float	11/6/2012	12:47:10 PM	M951A.cor	1713	244046.787
1040944.807	1170899.545	313.267	008646	8646	9.61	Postprocessed Carrier Float	11/6/2012	12:47:12 PM	M951A.cor	1713	244048.787
1040942.82	1170901.76	313.418	008081	8081	8.98	Postprocessed Carrier Float	11/6/2012	12:47:14 PM	M951A.cor	1713	244050.813
1040938.33	1170902.217	313.528	007791	7791	8.66	Postprocessed Carrier Float	11/6/2012	12:47:16 PM	M951A.cor	1713	244052.803
1040939.177	1170904.889	313.462	008070	8070	8.97	Postprocessed Carrier Float	11/6/2012	12:47:18 PM	M951A.cor	1713	244054.801
1040940.062	1170901.636	313.439	008170	8170	9.08	Postprocessed Carrier Float	11/6/2012	12:47:20 PM	M951A.cor	1713	244056.79
1040939.444	1170897.289	313.911	007841	7841	8.71	Postprocessed Carrier Float	11/6/2012	12:47:22 PM	M951A.cor	1713	244058.785
1040939.318	1170891.378	314.089	008174	8174	9.08	Postprocessed Carrier Float	11/6/2012	12:47:24 PM	M951A.cor	1713	244060.805
1040940.158	1170885.004	313.955	008804	8804	9.78	Postprocessed Carrier Float	11/6/2012	12:47:26 PM	M951A.cor	1713	244062.812
1040938.729	1170878.849	314.145	008213	8213	9.13	Postprocessed Carrier Float	11/6/2012	12:47:28 PM	M951A.cor	1713	244064.815
1040937.448	1170874.407	314.166	008314	8314	9.24	Postprocessed Carrier Float	11/6/2012	12:47:30 PM	M951A.cor	1713	244066.808
1040937.027	1170873.263	314.203	008191	8191	9.10	Postprocessed Carrier Float	11/6/2012	12:47:32 PM	M951A.cor	1713	244068.843
1040937.056	1170873.295	314.235	008851	8851	9.83	Postprocessed Carrier Float	11/6/2012	12:47:34 PM	M951A.cor	1713	244070.792
1040937.069	1170873.327	314.288	009676	9676	10.75	Postprocessed Carrier Float	11/6/2012	12:47:36 PM	M951A.cor	1713	244072.76
1040937.161	1170873.343	314.333	009627	9627	10.70	Postprocessed Carrier Float	11/6/2012	12:47:38 PM	M951A.cor	1713	244074.822
1040937.211	1170873.351	314.333	009061	9061	10.07	Postprocessed Carrier Float	11/6/2012	12:47:40 PM	M951A.cor	1713	244076.867
1040937.251	1170873.378	314.333	009048	9048	10.05	Postprocessed Carrier Float	11/6/2012	12:47:42 PM	M951A.cor	1713	244078.973
1040759.251	1170817.453	316.222	007373	7373	8.19	Postprocessed Carrier Float	11/6/2012	12:09:32 PM	M956B.cor	1713	241788
1040759.241	1170817.473	316.267	006580	6580	7.31	Postprocessed Carrier Float	11/6/2012	12:09:34 PM	M956B.cor	1713	241790.655
1040759.247	1170817.474	316.25	007178	7178	7.98	Postprocessed Carrier Float	11/6/2012	12:09:36 PM	M956B.cor	1713	241792.674
1040759.242	1170817.486	316.233	007321	7321	8.13	Postprocessed Carrier Float	11/6/2012	12:09:38 PM	M956B.cor	1713	241794.625
1040759.278	1170817.435	316.189	008100	8100	9.00	Postprocessed Carrier Float	11/6/2012	12:09:40 PM	M956B.cor	1713	241796.748
1040759.343	1170817.431	316.185	007720	7720	8.58	Postprocessed Carrier Float	11/6/2012	12:09:42 PM	M956B.cor	1713	241798.818
1040759.34	1170817.398	316.167	007188	7188	7.99	Postprocessed Carrier Float	11/6/2012	12:09:44 PM	M956B.cor	1713	241800.811
1040759.339	1170817.356	316.236	007706	7706	8.56	Postprocessed Carrier Float	11/6/2012	12:09:46 PM	M956B.cor	1713	241802.801
1040759.343	1170817.319	316.211	007920	7920	8.80	Postprocessed Carrier Float	11/6/2012	12:09:48 PM	M956B.cor	1713	241804.742
1040759.391	1170817.433	316.24	007813	7813	8.68	Postprocessed Carrier Float	11/6/2012	12:09:50 PM	M956B.cor	1713	241806.781
1040759.454	1170817.53	316.257	007222	7222	8.02	Postprocessed Carrier Float	11/6/2012	12:09:52 PM	M956B.cor	1713	241808.813
1040759.458	1170817.517	316.3	007252	7252	8.06	Postprocessed Carrier Float	11/6/2012	12:09:54 PM	M956B.cor	1713	241810.813
1040759.526	1170817.528	316.289	007075	7075	7.86	Postprocessed Carrier Float	11/6/2012	12:09:56 PM	M956B.cor	1713	241812.787
1040760.11	1170817.082	316.209	007452	7452	8.28	Postprocessed Carrier Float	11/6/2012	12:09:58 PM	M956B.cor	1713	241814.752

Easting	Northing	Elevation	Text	Rad cpm	uR/hr	Corr Type	GPS Date	GPS Time	Datafile	GPS Week	GPS Second
1040760.419	1170816.745	316.178	007417	7417	8.24	Postprocessed Carrier Float	11/6/2012	12:10:00 PM	M956B.cor	1713	241816.83
1040760.508	1170817.218	316.344	007709	7709	8.57	Postprocessed Carrier Float	11/6/2012	12:10:02 PM	M956B.cor	1713	241818.772
1040760.157	1170817.122	316.299	007497	7497	8.33	Postprocessed Carrier Float	11/6/2012	12:10:04 PM	M956B.cor	1713	241820.749
1040759.885	1170816.804	316.235	007937	7937	8.82	Postprocessed Carrier Float	11/6/2012	12:10:06 PM	M956B.cor	1713	241822.803
1040759.944	1170816.911	316.261	007543	7543	8.38	Postprocessed Carrier Float	11/6/2012	12:10:08 PM	M956B.cor	1713	241824.818
1040760.021	1170817.09	316.17	007903	7903	8.78	Postprocessed Carrier Float	11/6/2012	12:10:10 PM	M956B.cor	1713	241826.837
1040760.075	1170817.093	316.122	007589	7589	8.43	Postprocessed Carrier Float	11/6/2012	12:10:12 PM	M956B.cor	1713	241828.823
1040760.014	1170817.124	316.178	007379	7379	8.20	Postprocessed Carrier Float	11/6/2012	12:10:14 PM	M956B.cor	1713	241830.703
1040759.994	1170817.173	316.182	007456	7456	8.28	Postprocessed Carrier Float	11/6/2012	12:10:18 PM	M956B.cor	1713	241834.757
1040760.083	1170817.186	316.169	007230	7230	8.03	Postprocessed Carrier Float	11/6/2012	12:10:20 PM	M956B.cor	1713	241836.679
1040760.102	1170817.237	316.23	007607	7607	8.45	Postprocessed Carrier Float	11/6/2012	12:10:22 PM	M956B.cor	1713	241838.762
1040760.118	1170817.2	316.218	006907	6907	7.67	Postprocessed Carrier Float	11/6/2012	12:10:24 PM	M956B.cor	1713	241840.837
1040760.128	1170817.251	316.227	006985	6985	7.76	Postprocessed Carrier Float	11/6/2012	12:10:26 PM	M956B.cor	1713	241842.754
1040760.028	1170817.265	316.239	007463	7463	8.29	Postprocessed Carrier Float	11/6/2012	12:10:28 PM	M956B.cor	1713	241844.818
1040759.989	1170817.268	316.237	007199	7199	8.00	Postprocessed Carrier Float	11/6/2012	12:10:30 PM	M956B.cor	1713	241846.725
1040759.998	1170817.298	316.247	007298	7298	8.11	Postprocessed Carrier Float	11/6/2012	12:10:32 PM	M956B.cor	1713	241848.798
1040760.029	1170817.405	316.324	006797	6797	7.55	Postprocessed Carrier Float	11/6/2012	12:10:34 PM	M956B.cor	1713	241850.737
1040760.075	1170817.411	316.323	007071	7071	7.86	Postprocessed Carrier Float	11/6/2012	12:10:36 PM	M956B.cor	1713	241852.727
1040760.136	1170817.131	316.214	006541	6541	7.27	Postprocessed Carrier Float	11/6/2012	12:10:38 PM	M956B.cor	1713	241854.733
1040761.096	1170816.939	316.125	006718	6718	7.46	Postprocessed Carrier Float	11/6/2012	12:10:40 PM	M956B.cor	1713	241856.75
1040760.886	1170816.645	316.39	007606	7606	8.45	Postprocessed Carrier Float	11/6/2012	12:10:42 PM	M956B.cor	1713	241858.763
1040757.764	1170815.491	316.416	007239	7239	8.04	Postprocessed Carrier Float	11/6/2012	12:10:44 PM	M956B.cor	1713	241860.753
1040752.362	1170815.33	316.293	006477	6477	7.20	Postprocessed Carrier Float	11/6/2012	12:10:46 PM	M956B.cor	1713	241862.758
1040746.962	1170815.191	316.076	006705	6705	7.45	Postprocessed Carrier Float	11/6/2012	12:10:48 PM	M956B.cor	1713	241864.742
1040741.971	1170815.329	316.119	006740	6740	7.49	Postprocessed Carrier Float	11/6/2012	12:10:50 PM	M956B.cor	1713	241866.742
1040739.155	1170815.247	316.13	006786	6786	7.54	Postprocessed Carrier Float	11/6/2012	12:10:52 PM	M956B.cor	1713	241868.745
1040736.639	1170815.124	315.993	006939	6939	7.71	Postprocessed Carrier Float	11/6/2012	12:10:54 PM	M956B.cor	1713	241870.733
1040732.594	1170814.978	316.185	005838	5838	6.49	Postprocessed Carrier Float	11/6/2012	12:10:56 PM	M956B.cor	1713	241872.774
1040731.44	1170814.886	316.168	006591	6591	7.32	Postprocessed Carrier Float	11/6/2012	12:10:58 PM	M956B.cor	1713	241874.742
1040731.413	1170814.725	316.116	006856	6856	7.62	Postprocessed Carrier Float	11/6/2012	12:11:00 PM	M956B.cor	1713	241876.69
1040731.69	1170817.448	315.918	006927	6927	7.70	Postprocessed Carrier Float	11/6/2012	12:11:02 PM	M956B.cor	1713	241878.772
1040731.059	1170822.926	315.819	007124	7124	7.92	Postprocessed Carrier Float	11/6/2012	12:11:04 PM	M956B.cor	1713	241880.72
1040730.878	1170829.004	315.889	007399	7399	8.22	Postprocessed Carrier Float	11/6/2012	12:11:06 PM	M956B.cor	1713	241882.697
1040730.661	1170834.519	315.942	007259	7259	8.07	Postprocessed Carrier Float	11/6/2012	12:11:08 PM	M956B.cor	1713	241884.705
1040730.648	1170839.741	316.017	007481	7481	8.31	Postprocessed Carrier Float	11/6/2012	12:11:10 PM	M956B.cor	1713	241886.78
1040731.799	1170842.158	316.089	008125	8125	9.03	Postprocessed Carrier Float	11/6/2012	12:11:12 PM	M956B.cor	1713	241888.771
1040734.361	1170842.543	316.027	007512	7512	8.35	Postprocessed Carrier Float	11/6/2012	12:11:14 PM	M956B.cor	1713	241890.682
1040735.489	1170839.712	315.95	007972	7972	8.86	Postprocessed Carrier Float	11/6/2012	12:11:16 PM	M956B.cor	1713	241892.686
1040735.279	1170834.491	316.016	007836	7836	8.71	Postprocessed Carrier Float	11/6/2012	12:11:18 PM	M956B.cor	1713	241894.717

Easting	Northing	Elevation	Text	Rad cpm	uR/hr	Corr Type	GPS Date	GPS Time	Datafile	GPS Week	GPS Second
1040735.319	1170829.462	316.191	007241	7241	8.05	Postprocessed Carrier Float	11/6/2012	12:11:20 PM	M956B.cor	1713	241896.781
1040735.082	1170824.614	316.133	007282	7282	8.09	Postprocessed Carrier Float	11/6/2012	12:11:22 PM	M956B.cor	1713	241898.783
1040734.285	1170819.993	316.128	007440	7440	8.27	Postprocessed Carrier Float	11/6/2012	12:11:24 PM	M956B.cor	1713	241900.802
1040734.064	1170816.964	316.319	008078	8078	8.98	Postprocessed Carrier Float	11/6/2012	12:11:26 PM	M956B.cor	1713	241902.745
1040738.251	1170817.048	316.247	007426	7426	8.25	Postprocessed Carrier Float	11/6/2012	12:11:28 PM	M956B.cor	1713	241904.747
1040743.525	1170817.436	316.373	007627	7627	8.47	Postprocessed Carrier Float	11/6/2012	12:11:30 PM	M956B.cor	1713	241906.78
1040748.322	1170817.4	316.5	007532	7532	8.37	Postprocessed Carrier Float	11/6/2012	12:11:32 PM	M956B.cor	1713	241908.788
1040752.863	1170817.374	316.396	007010	7010	7.79	Postprocessed Carrier Float	11/6/2012	12:11:34 PM	M956B.cor	1713	241910.712
1040757.53	1170817.129	316.453	007150	7150	7.94	Postprocessed Carrier Float	11/6/2012	12:11:36 PM	M956B.cor	1713	241912.686
1040762.439	1170816.97	316.512	007395	7395	8.22	Postprocessed Carrier Float	11/6/2012	12:11:38 PM	M956B.cor	1713	241914.688
1040767.444	1170816.911	316.491	007085	7085	7.87	Postprocessed Carrier Float	11/6/2012	12:11:40 PM	M956B.cor	1713	241916.775
1040771.855	1170817.056	316.65	007206	7206	8.01	Postprocessed Carrier Float	11/6/2012	12:11:42 PM	M956B.cor	1713	241918.773
1040776.912	1170817.403	316.309	007415	7415	8.24	Postprocessed Carrier Float	11/6/2012	12:11:44 PM	M956B.cor	1713	241920.798
1040781.695	1170817.271	316.492	007202	7202	8.00	Postprocessed Carrier Float	11/6/2012	12:11:46 PM	M956B.cor	1713	241922.748
1040786.269	1170817.184	316.564	007354	7354	8.17	Postprocessed Carrier Float	11/6/2012	12:11:48 PM	M956B.cor	1713	241924.728
1040789.556	1170817.748	316.625	007671	7671	8.52	Postprocessed Carrier Float	11/6/2012	12:11:50 PM	M956B.cor	1713	241926.803
1040790.322	1170820.484	316.344	007784	7784	8.65	Postprocessed Carrier Float	11/6/2012	12:11:52 PM	M956B.cor	1713	241928.72
1040785.195	1170820.433	316.317	008154	8154	9.06	Postprocessed Carrier Float	11/6/2012	12:11:54 PM	M956B.cor	1713	241930.819
1040780.317	1170820.462	316.529	008117	8117	9.02	Postprocessed Carrier Float	11/6/2012	12:11:56 PM	M956B.cor	1713	241932.758
1040774.803	1170820.585	316.459	007702	7702	8.56	Postprocessed Carrier Float	11/6/2012	12:11:58 PM	M956B.cor	1713	241934.823
1040769.479	1170820.598	316.615	007522	7522	8.36	Postprocessed Carrier Float	11/6/2012	12:12:00 PM	M956B.cor	1713	241936.815
1040764.543	1170820.564	316.564	008227	8227	9.14	Postprocessed Carrier Float	11/6/2012	12:12:02 PM	M956B.cor	1713	241938.817
1040759.598	1170820.303	316.411	008006	8006	8.90	Postprocessed Carrier Float	11/6/2012	12:12:04 PM	M956B.cor	1713	241940.705
1040754.688	1170820.268	316.459	007676	7676	8.53	Postprocessed Carrier Float	11/6/2012	12:12:06 PM	M956B.cor	1713	241942.746
1040749.941	1170820.456	316.311	008115	8115	9.02	Postprocessed Carrier Float	11/6/2012	12:12:08 PM	M956B.cor	1713	241944.76
1040745.137	1170820.515	316.248	007429	7429	8.25	Postprocessed Carrier Float	11/6/2012	12:12:10 PM	M956B.cor	1713	241946.756
1040740.58	1170820.482	316.221	006655	6655	7.39	Postprocessed Carrier Float	11/6/2012	12:12:12 PM	M956B.cor	1713	241948.682
1040735.65	1170820.745	316.177	007571	7571	8.41	Postprocessed Carrier Float	11/6/2012	12:12:14 PM	M956B.cor	1713	241950.785
1040731.424	1170821.218	316.215	007538	7538	8.38	Postprocessed Carrier Float	11/6/2012	12:12:16 PM	M956B.cor	1713	241952.784
1040729.984	1170824.391	316.174	008085	8085	8.98	Postprocessed Carrier Float	11/6/2012	12:12:18 PM	M956B.cor	1713	241954.812
1040733.09	1170825.316	316.212	008518	8518	9.46	Postprocessed Carrier Float	11/6/2012	12:12:20 PM	M956B.cor	1713	241956.683
1040737.002	1170824.968	316.125	007448	7448	8.28	Postprocessed Carrier Float	11/6/2012	12:12:22 PM	M956B.cor	1713	241958.677
1040742.219	1170824.919	316.168	007231	7231	8.03	Postprocessed Carrier Float	11/6/2012	12:12:24 PM	M956B.cor	1713	241960.797
1040746.934	1170824.772	316.167	007529	7529	8.37	Postprocessed Carrier Float	11/6/2012	12:12:26 PM	M956B.cor	1713	241962.809
1040751.717	1170824.821	316.333	007569	7569	8.41	Postprocessed Carrier Float	11/6/2012	12:12:28 PM	M956B.cor	1713	241964.773
1040756.474	1170824.927	316.369	007958	7958	8.84	Postprocessed Carrier Float	11/6/2012	12:12:30 PM	M956B.cor	1713	241966.716
1040761.619	1170824.948	316.422	007857	7857	8.73	Postprocessed Carrier Float	11/6/2012	12:12:32 PM	M956B.cor	1713	241968.8
1040766.614	1170824.739	316.548	007575	7575	8.42	Postprocessed Carrier Float	11/6/2012	12:12:34 PM	M956B.cor	1713	241970.787
1040771.385	1170824.894	316.567	007373	7373	8.19	Postprocessed Carrier Float	11/6/2012	12:12:36 PM	M956B.cor	1713	241972.776

Easting	Northing	Elevation	Text	Rad cpm	uR/hr	Corr Type	GPS Date	GPS Time	Datafile	GPS Week	GPS Second
1040776.049	1170824.879	316.425	007976	7976	8.86	Postprocessed Carrier Float	11/6/2012	12:12:38 PM	M956B.cor	1713	241974.768
1040780.827	1170824.934	316.26	007624	7624	8.47	Postprocessed Carrier Float	11/6/2012	12:12:40 PM	M956B.cor	1713	241976.766
1040786.062	1170824.629	316.222	007476	7476	8.31	Postprocessed Carrier Float	11/6/2012	12:12:42 PM	M956B.cor	1713	241978.757
1040789.458	1170824.612	316.047	007766	7766	8.63	Postprocessed Carrier Float	11/6/2012	12:12:44 PM	M956B.cor	1713	241980.795
1040790.381	1170828.531	316.346	008333	8333	9.26	Postprocessed Carrier Float	11/6/2012	12:12:46 PM	M956B.cor	1713	241982.79
1040787.098	1170829.369	316.517	008258	8258	9.18	Postprocessed Carrier Float	11/6/2012	12:12:48 PM	M956B.cor	1713	241984.789
1040782.706	1170828.895	316.499	008237	8237	9.15	Postprocessed Carrier Float	11/6/2012	12:12:50 PM	M956B.cor	1713	241986.777
1040780.164	1170828.46	316.595	008591	8591	9.55	Postprocessed Carrier Float	11/6/2012	12:12:52 PM	M956B.cor	1713	241988.779
1040776.992	1170829.126	316.583	007985	7985	8.87	Postprocessed Carrier Float	11/6/2012	12:12:54 PM	M956B.cor	1713	241990.695
1040772.273	1170829.611	316.644	007464	7464	8.29	Postprocessed Carrier Float	11/6/2012	12:12:56 PM	M956B.cor	1713	241992.732
1040767.372	1170830.085	316.572	007345	7345	8.16	Postprocessed Carrier Float	11/6/2012	12:12:58 PM	M956B.cor	1713	241994.745
1040762.708	1170829.848	316.507	007687	7687	8.54	Postprocessed Carrier Float	11/6/2012	12:13:00 PM	M956B.cor	1713	241996.702
1040757.594	1170829.677	316.402	007002	7002	7.78	Postprocessed Carrier Float	11/6/2012	12:13:02 PM	M956B.cor	1713	241998.772
1040752.318	1170829.465	316.275	007544	7544	8.38	Postprocessed Carrier Float	11/6/2012	12:13:04 PM	M956B.cor	1713	242000.789
1040747.12	1170829.455	316.161	007590	7590	8.43	Postprocessed Carrier Float	11/6/2012	12:13:06 PM	M956B.cor	1713	242002.79
1040742.236	1170829.51	316.191	007543	7543	8.38	Postprocessed Carrier Float	11/6/2012	12:13:08 PM	M956B.cor	1713	242004.824
1040737.873	1170829.602	316.198	008098	8098	9.00	Postprocessed Carrier Float	11/6/2012	12:13:10 PM	M956B.cor	1713	242006.723
1040733.044	1170829.455	316.128	007349	7349	8.17	Postprocessed Carrier Float	11/6/2012	12:13:12 PM	M956B.cor	1713	242008.741
1040730.351	1170832.448	316.217	007783	7783	8.65	Postprocessed Carrier Float	11/6/2012	12:13:14 PM	M956B.cor	1713	242010.739
1040733.151	1170833.515	316.194	007450	7450	8.28	Postprocessed Carrier Float	11/6/2012	12:13:16 PM	M956B.cor	1713	242012.783
1040738.284	1170833.475	316.372	008186	8186	9.10	Postprocessed Carrier Float	11/6/2012	12:13:18 PM	M956B.cor	1713	242014.696
1040743.663	1170833.775	316.41	007888	7888	8.76	Postprocessed Carrier Float	11/6/2012	12:13:20 PM	M956B.cor	1713	242016.79
1040748.607	1170833.866	316.383	007689	7689	8.54	Postprocessed Carrier Float	11/6/2012	12:13:22 PM	M956B.cor	1713	242018.704
1040754.248	1170833.846	316.413	008006	8006	8.90	Postprocessed Carrier Float	11/6/2012	12:13:24 PM	M956B.cor	1713	242020.793
1040759.052	1170833.468	316.577	007772	7772	8.64	Postprocessed Carrier Float	11/6/2012	12:13:26 PM	M956B.cor	1713	242022.755
1040763.462	1170833.304	316.658	007545	7545	8.38	Postprocessed Carrier Float	11/6/2012	12:13:28 PM	M956B.cor	1713	242024.768
1040767.778	1170833.259	316.694	007616	7616	8.46	Postprocessed Carrier Float	11/6/2012	12:13:30 PM	M956B.cor	1713	242026.714
1040773.03	1170833.186	316.563	007848	7848	8.72	Postprocessed Carrier Float	11/6/2012	12:13:32 PM	M956B.cor	1713	242028.751
1040778.084	1170833.388	316.602	007973	7973	8.86	Postprocessed Carrier Float	11/6/2012	12:13:34 PM	M956B.cor	1713	242030.687
1040783.199	1170833.728	316.424	007787	7787	8.65	Postprocessed Carrier Float	11/6/2012	12:13:36 PM	M956B.cor	1713	242032.704
1040787.01	1170833.609	316.572	008032	8032	8.92	Postprocessed Carrier Float	11/6/2012	12:13:38 PM	M956B.cor	1713	242034.196
1040790.636	1170834.405	316.397	008153	8153	9.06	Postprocessed Carrier Float	11/6/2012	12:13:40 PM	M956B.cor	1713	242036.8
1040790.18	1170837.347	316.413	008308	8308	9.23	Postprocessed Carrier Float	11/6/2012	12:13:42 PM	M956B.cor	1713	242038.828
1040785.597	1170837.214	316.354	008060	8060	8.96	Postprocessed Carrier Float	11/6/2012	12:13:44 PM	M956B.cor	1713	242040.813
1040780.591	1170837.39	316.517	007635	7635	8.48	Postprocessed Carrier Float	11/6/2012	12:13:46 PM	M956B.cor	1713	242042.833
1040775.295	1170837.417	316.737	007536	7536	8.37	Postprocessed Carrier Float	11/6/2012	12:13:48 PM	M956B.cor	1713	242044.85
1040770.256	1170837.761	316.604	007675	7675	8.53	Postprocessed Carrier Float	11/6/2012	12:13:50 PM	M956B.cor	1713	242046.802
1040764.59	1170837.484	316.419	007362	7362	8.18	Postprocessed Carrier Float	11/6/2012	12:13:52 PM	M956B.cor	1713	242048.802
1040759.674	1170837.653	316.512	007639	7639	8.49	Postprocessed Carrier Float	11/6/2012	12:13:54 PM	M956B.cor	1713	242050.704

Easting	Northing	Elevation	Text	Rad cpm	uR/hr	Corr Type	GPS Date	GPS Time	Datafile	GPS Week	GPS Second
1040754.547	1170837.682	316.344	008531	8531	9.48	Postprocessed Carrier Float	11/6/2012	12:13:56 PM	M956B.cor	1713	242052.724
1040748.967	1170837.728	316.36	007612	7612	8.46	Postprocessed Carrier Float	11/6/2012	12:13:58 PM	M956B.cor	1713	242054.737
1040743.843	1170837.521	316.323	008236	8236	9.15	Postprocessed Carrier Float	11/6/2012	12:14:00 PM	M956B.cor	1713	242056.704
1040739.001	1170837.401	316.136	007613	7613	8.46	Postprocessed Carrier Float	11/6/2012	12:14:02 PM	M956B.cor	1713	242058.781
1040734.427	1170837.354	316.081	007722	7722	8.58	Postprocessed Carrier Float	11/6/2012	12:14:04 PM	M956B.cor	1713	242060.815
1040730.813	1170838.99	316.396	007832	7832	8.70	Postprocessed Carrier Float	11/6/2012	12:14:06 PM	M956B.cor	1713	242062.759
1040731.431	1170840.716	316.293	007676	7676	8.53	Postprocessed Carrier Float	11/6/2012	12:14:08 PM	M956B.cor	1713	242064.801
1040735.821	1170841.29	316.275	008441	8441	9.38	Postprocessed Carrier Float	11/6/2012	12:14:10 PM	M956B.cor	1713	242066.82
1040741.121	1170841.234	316.185	008781	8781	9.76	Postprocessed Carrier Float	11/6/2012	12:14:12 PM	M956B.cor	1713	242068.824
1040746.328	1170841.504	316.416	008553	8553	9.50	Postprocessed Carrier Float	11/6/2012	12:14:14 PM	M956B.cor	1713	242070.801
1040750.3	1170841.244	316.5	007357	7357	8.17	Postprocessed Carrier Float	11/6/2012	12:14:16 PM	M956B.cor	1713	242072.735
1040754.613	1170841.449	316.595	007623	7623	8.47	Postprocessed Carrier Float	11/6/2012	12:14:18 PM	M956B.cor	1713	242074.751
1040759.656	1170841.431	316.637	007923	7923	8.80	Postprocessed Carrier Float	11/6/2012	12:14:20 PM	M956B.cor	1713	242076.735
1040765.044	1170841.557	316.537	007617	7617	8.46	Postprocessed Carrier Float	11/6/2012	12:14:22 PM	M956B.cor	1713	242078.738
1040770.46	1170841.966	316.518	007246	7246	8.05	Postprocessed Carrier Float	11/6/2012	12:14:24 PM	M956B.cor	1713	242080.729
1040775.899	1170841.675	316.828	007391	7391	8.21	Postprocessed Carrier Float	11/6/2012	12:14:26 PM	M956B.cor	1713	242082.745
1040780.879	1170841.444	316.607	007440	7440	8.27	Postprocessed Carrier Float	11/6/2012	12:14:28 PM	M956B.cor	1713	242084.77
1040785.405	1170841.454	316.498	007261	7261	8.07	Postprocessed Carrier Float	11/6/2012	12:14:30 PM	M956B.cor	1713	242086.753
1040790.277	1170842.88	316.415	007720	7720	8.58	Postprocessed Carrier Float	11/6/2012	12:14:32 PM	M956B.cor	1713	242088.728
1040791.107	1170842.812	316.103	008111	8111	9.01	Postprocessed Carrier Float	11/6/2012	12:14:34 PM	M956B.cor	1713	242090.727
1040791.017	1170842.801	316.039	007517	7517	8.35	Postprocessed Carrier Float	11/6/2012	12:14:36 PM	M956B.cor	1713	242092.774
1040790.969	1170842.76	316.035	008260	8260	9.18	Postprocessed Carrier Float	11/6/2012	12:14:38 PM	M956B.cor	1713	242094.705
1040790.997	1170842.78	316.027	008020	8020	8.91	Postprocessed Carrier Float	11/6/2012	12:14:40 PM	M956B.cor	1713	242096.805
1040791.032	1170842.81	316.018	007882	7882	8.76	Postprocessed Carrier Float	11/6/2012	12:14:42 PM	M956B.cor	1713	242098.79
1040791.114	1170842.805	316.078	008466	8466	9.41	Postprocessed Carrier Float	11/6/2012	12:14:44 PM	M956B.cor	1713	242100.69
1040790.571	1170843.319	315.886	008394	8394	9.33	Postprocessed Carrier Float	11/6/2012	12:14:46 PM	M956B.cor	1713	242102.675
1040790.705	1170843.204	315.959	008665	8665	9.63	Postprocessed Carrier Float	11/6/2012	12:14:48 PM	M956B.cor	1713	242104.687
1040790.828	1170841.541	316.147	008021	8021	8.91	Postprocessed Carrier Float	11/6/2012	12:14:50 PM	M956B.cor	1713	242106.73
1040791.388	1170835.558	316.168	008349	8349	9.28	Postprocessed Carrier Float	11/6/2012	12:14:52 PM	M956B.cor	1713	242108.85
1040790.739	1170829.257	316.318	008640	8640	9.60	Postprocessed Carrier Float	11/6/2012	12:14:54 PM	M956B.cor	1713	242110.826
1040790.747	1170822.691	316.473	008121	8121	9.02	Postprocessed Carrier Float	11/6/2012	12:14:56 PM	M956B.cor	1713	242112.822
1040790.522	1170816.229	316.864	008242	8242	9.16	Postprocessed Carrier Float	11/6/2012	12:14:58 PM	M956B.cor	1713	242114.814
1040789.75	1170814.906	317.079	007564	7564	8.40	Postprocessed Carrier Float	11/6/2012	12:15:00 PM	M956B.cor	1713	242116.763
1040790.213	1170814.84	316.962	007383	7383	8.20	Postprocessed Carrier Float	11/6/2012	12:15:02 PM	M956B.cor	1713	242118.767
1040790.15	1170814.742	316.88	006676	6676	7.42	Postprocessed Carrier Float	11/6/2012	12:15:04 PM	M956B.cor	1713	242120.887
1040790.093	1170814.6	316.825	007020	7020	7.80	Postprocessed Carrier Float	11/6/2012	12:15:06 PM	M956B.cor	1713	242122.871
1040790.012	1170814.533	316.76	007884	7884	8.76	Postprocessed Carrier Float	11/6/2012	12:15:08 PM	M956B.cor	1713	242124.801
1040789.922	1170814.578	316.759	007153	7153	7.95	Postprocessed Carrier Float	11/6/2012	12:15:10 PM	M956B.cor	1713	242126.88
1040789.894	1170814.672	316.8	007193	7193	7.99	Postprocessed Carrier Float	11/6/2012	12:15:12 PM	M956B.cor	1713	242128.777

Easting	Northing	Elevation	Text	Rad cpm	uR/hr	Corr Type	GPS Date	GPS Time	Datafile	GPS Week	GPS Second
1040789.903	1170814.607	316.727	007740	7740	8.60	Postprocessed Carrier Float	11/6/2012	12:15:14 PM	M956B.cor	1713	242130.841
1040789.677	1170815.349	316.754	007506	7506	8.34	Postprocessed Carrier Float	11/6/2012	12:15:16 PM	M956B.cor	1713	242132.775
1040789.648	1170819.754	316.563	007977	7977	8.86	Postprocessed Carrier Float	11/6/2012	12:15:18 PM	M956B.cor	1713	242134.803
1040789.545	1170823.146	316.352	008385	8385	9.32	Postprocessed Carrier Float	11/6/2012	12:15:20 PM	M956B.cor	1713	242136.823
1040790.017	1170827.723	316.479	008318	8318	9.24	Postprocessed Carrier Float	11/6/2012	12:15:22 PM	M956B.cor	1713	242138.868
1040790.105	1170833.475	316.296	008365	8365	9.29	Postprocessed Carrier Float	11/6/2012	12:15:24 PM	M956B.cor	1713	242140.838
1040790.398	1170838.759	316.464	008350	8350	9.28	Postprocessed Carrier Float	11/6/2012	12:15:26 PM	M956B.cor	1713	242142.831
1040789.068	1170841.166	316.555	008796	8796	9.77	Postprocessed Carrier Float	11/6/2012	12:15:28 PM	M956B.cor	1713	242144.836
1040785.924	1170841.374	316.587	008100	8100	9.00	Postprocessed Carrier Float	11/6/2012	12:15:30 PM	M956B.cor	1713	242146.846
1040784.182	1170841.84	316.662	007983	7983	8.87	Postprocessed Carrier Float	11/6/2012	12:15:32 PM	M956B.cor	1713	242148.869
1040779.187	1170841.666	316.821	007941	7941	8.82	Postprocessed Carrier Float	11/6/2012	12:15:34 PM	M956B.cor	1713	242150.859
1040773.865	1170841.364	316.785	007830	7830	8.70	Postprocessed Carrier Float	11/6/2012	12:15:36 PM	M956B.cor	1713	242152.863
1040767.993	1170841.581	316.732	008397	8397	9.33	Postprocessed Carrier Float	11/6/2012	12:15:38 PM	M956B.cor	1713	242154.827
1040762.377	1170841.184	316.608	007721	7721	8.58	Postprocessed Carrier Float	11/6/2012	12:15:40 PM	M956B.cor	1713	242156.709
1040756.288	1170841.037	316.696	007554	7554	8.39	Postprocessed Carrier Float	11/6/2012	12:15:42 PM	M956B.cor	1713	242158.771
1040751.177	1170841.026	316.525	007002	7002	7.78	Postprocessed Carrier Float	11/6/2012	12:15:44 PM	M956B.cor	1713	242160.723
1040745.621	1170841.467	316.412	007912	7912	8.79	Postprocessed Carrier Float	11/6/2012	12:15:46 PM	M956B.cor	1713	242162.778
1040740.85	1170841.728	316.394	008023	8023	8.91	Postprocessed Carrier Float	11/6/2012	12:15:48 PM	M956B.cor	1713	242164.742
1040736.079	1170841.388	316.394	008494	8494	9.44	Postprocessed Carrier Float	11/6/2012	12:15:50 PM	M956B.cor	1713	242166.723
1040732.114	1170841.437	316.328	007921	7921	8.80	Postprocessed Carrier Float	11/6/2012	12:15:52 PM	M956B.cor	1713	242168.724
1040730.859	1170840.653	316.379	007795	7795	8.66	Postprocessed Carrier Float	11/6/2012	12:15:54 PM	M956B.cor	1713	242170.765
1040730.557	1170842.057	316.425	007944	7944	8.83	Postprocessed Carrier Float	11/6/2012	12:15:56 PM	M956B.cor	1713	242172.77
1040731.332	1170837.741	316.278	008026	8026	8.92	Postprocessed Carrier Float	11/6/2012	12:15:58 PM	M956B.cor	1713	242174.741
1040731.615	1170831.735	316.214	008559	8559	9.51	Postprocessed Carrier Float	11/6/2012	12:16:00 PM	M956B.cor	1713	242176.815
1040731.337	1170826.102	316.272	007702	7702	8.56	Postprocessed Carrier Float	11/6/2012	12:16:02 PM	M956B.cor	1713	242178.791
1040731.368	1170820.504	316.305	006948	6948	7.72	Postprocessed Carrier Float	11/6/2012	12:16:04 PM	M956B.cor	1713	242180.742
1040731.559	1170815.754	316.373	006942	6942	7.71	Postprocessed Carrier Float	11/6/2012	12:16:06 PM	M956B.cor	1713	242182.801
1040731.482	1170815.154	316.48	006096	6096	6.77	Postprocessed Carrier Float	11/6/2012	12:16:08 PM	M956B.cor	1713	242184.748
1040731.486	1170815.124	316.511	005894	5894	6.55	Postprocessed Carrier Float	11/6/2012	12:16:12 PM	M956B.cor	1713	242188.722
1040731.509	1170815.056	316.514	006617	6617	7.35	Postprocessed Carrier Float	11/6/2012	12:16:14 PM	M956B.cor	1713	242190.727
1040731.482	1170815.03	316.627	006142	6142	6.82	Postprocessed Carrier Float	11/6/2012	12:16:16 PM	M956B.cor	1713	242192.783
1040885.645	1170794.371	315.732	008191	8191	9.10	Postprocessed Carrier Float	11/7/2012	7:47:09 AM	M957A.cor	1713	312445.947
1040885.68	1170794.314	315.665	011804	11804	13.12	Postprocessed Carrier Float	11/7/2012	7:47:12 AM	M957A.cor	1713	312448.035
1040885.73	1170794.285	315.753	009390	9390	10.43	Postprocessed Carrier Float	11/7/2012	7:47:14 AM	M957A.cor	1713	312450.157
1040885.703	1170794.267	315.743	008500	8500	9.44	Postprocessed Carrier Float	11/7/2012	7:47:16 AM	M957A.cor	1713	312452.112
1040885.697	1170794.298	315.655	008348	8348	9.28	Postprocessed Carrier Float	11/7/2012	7:47:17 AM	M957A.cor	1713	312453.997
1040885.697	1170794.324	315.65	007881	7881	8.76	Postprocessed Carrier Float	11/7/2012	7:47:20 AM	M957A.cor	1713	312456.07
1040885.991	1170794.43	315.561	009485	9485	10.54	Postprocessed Carrier Float	11/7/2012	7:47:22 AM	M957A.cor	1713	312458.002
1040885.787	1170794.438	315.665	009047	9047	10.05	Postprocessed Carrier Float	11/7/2012	7:47:24 AM	M957A.cor	1713	312460.091

Easting	Northing	Elevation	Text	Rad cpm	uR/hr	Corr Type	GPS Date	GPS Time	Datafile	GPS Week	GPS Second
1040885.769	1170794.443	315.676	007569	7569	8.41	Postprocessed Carrier Float	11/7/2012	7:47:25 AM	M957A.cor	1713	312461.979
1040885.779	1170794.421	315.719	007753	7753	8.61	Postprocessed Carrier Float	11/7/2012	7:47:27 AM	M957A.cor	1713	312463.999
1040885.746	1170794.417	315.731	008407	8407	9.34	Postprocessed Carrier Float	11/7/2012	7:47:30 AM	M957A.cor	1713	312466.088
1040885.735	1170794.397	315.755	008060	8060	8.96	Postprocessed Carrier Float	11/7/2012	7:47:32 AM	M957A.cor	1713	312468.084
1040885.741	1170794.295	315.893	007788	7788	8.65	Postprocessed Carrier Float	11/7/2012	7:47:34 AM	M957A.cor	1713	312470.032
1040885.673	1170794.369	315.829	008431	8431	9.37	Postprocessed Carrier Float	11/7/2012	7:47:36 AM	M957A.cor	1713	312472.079
1040885.711	1170794.399	315.761	008249	8249	9.17	Postprocessed Carrier Float	11/7/2012	7:47:37 AM	M957A.cor	1713	312473.962
1040885.759	1170794.377	315.717	007987	7987	8.87	Postprocessed Carrier Float	11/7/2012	7:47:39 AM	M957A.cor	1713	312475.995
1040885.735	1170794.466	315.658	008225	8225	9.14	Postprocessed Carrier Float	11/7/2012	7:47:42 AM	M957A.cor	1713	312478.069
1040885.693	1170794.429	315.707	008129	8129	9.03	Postprocessed Carrier Float	11/7/2012	7:47:44 AM	M957A.cor	1713	312480.036
1040885.691	1170794.407	315.683	008085	8085	8.98	Postprocessed Carrier Float	11/7/2012	7:47:46 AM	M957A.cor	1713	312482.08
1040885.704	1170794.34	315.715	008151	8151	9.06	Postprocessed Carrier Float	11/7/2012	7:47:47 AM	M957A.cor	1713	312483.998
1040885.68	1170794.31	315.763	008012	8012	8.90	Postprocessed Carrier Float	11/7/2012	7:47:49 AM	M957A.cor	1713	312485.942
1040885.641	1170794.357	315.722	007983	7983	8.87	Postprocessed Carrier Float	11/7/2012	7:47:51 AM	M957A.cor	1713	312487.942
1040885.678	1170794.342	315.748	008290	8290	9.21	Postprocessed Carrier Float	11/7/2012	7:47:53 AM	M957A.cor	1713	312489.943
1040885.681	1170794.355	315.787	007567	7567	8.41	Postprocessed Carrier Float	11/7/2012	7:47:56 AM	M957A.cor	1713	312492.154
1040885.698	1170794.322	315.833	007831	7831	8.70	Postprocessed Carrier Float	11/7/2012	7:47:57 AM	M957A.cor	1713	312493.992
1040885.697	1170794.364	315.815	008031	8031	8.92	Postprocessed Carrier Float	11/7/2012	7:48:00 AM	M957A.cor	1713	312496.086
1040885.694	1170794.335	315.78	007859	7859	8.73	Postprocessed Carrier Float	11/7/2012	7:48:06 AM	M957A.cor	1713	312502.138
1040886.266	1170794.411	315.66	007615	7615	8.46	Postprocessed Carrier Float	11/7/2012	7:48:08 AM	M957A.cor	1713	312504.052
1040886.266	1170794.319	315.581	008301	8301	9.22	Postprocessed Carrier Float	11/7/2012	7:48:10 AM	M957A.cor	1713	312506.13
1040885.965	1170794.134	315.535	008272	8272	9.19	Postprocessed Carrier Float	11/7/2012	7:48:12 AM	M957A.cor	1713	312508.064
1040882.061	1170794.853	315.522	008905	8905	9.89	Postprocessed Carrier Float	11/7/2012	7:48:14 AM	M957A.cor	1713	312510.012
1040881.215	1170801.331	314.938	007539	7539	8.38	Postprocessed Code	11/7/2012	7:48:16 AM	M957A.cor	1713	312512.121
1040880.569	1170807.062	315.025	007768	7768	8.63	Postprocessed Code	11/7/2012	7:48:18 AM	M957A.cor	1713	312514.073
1040878.676	1170810.632	315.229	007272	7272	8.08	Postprocessed Code	11/7/2012	7:48:20 AM	M957A.cor	1713	312516.141
1040877.435	1170811.854	315.312	008630	8630	9.59	Postprocessed Code	11/7/2012	7:48:22 AM	M957A.cor	1713	312518.087
1040877.495	1170812.224	315.567	008095	8095	8.99	Postprocessed Code	11/7/2012	7:48:24 AM	M957A.cor	1713	312520.091
1040878.097	1170812.848	313.144	007392	7392	8.21	Postprocessed Code	11/7/2012	7:48:26 AM	M957A.cor	1713	312522.071
1040877.42	1170813.275	313.185	007477	7477	8.31	Postprocessed Code	11/7/2012	7:48:27 AM	M957A.cor	1713	312523.943
1040873.736	1170812.926	311.177	007472	7472	8.30	Postprocessed Code	11/7/2012	7:48:30 AM	M957A.cor	1713	312526.104
1040867.797	1170813.121	312.831	006975	6975	7.75	Postprocessed Code	11/7/2012	7:48:32 AM	M957A.cor	1713	312528.146
1040862.197	1170812.417	312.058	007141	7141	7.93	Postprocessed Code	11/7/2012	7:48:34 AM	M957A.cor	1713	312530.192
1040860.009	1170813.268	312.951	007162	7162	7.96	Postprocessed Code	11/7/2012	7:48:36 AM	M957A.cor	1713	312532.008
1040859.906	1170812.345	312.96	006798	6798	7.55	Postprocessed Code	11/7/2012	7:48:38 AM	M957A.cor	1713	312534.116
1040859.321	1170813.281	313.173	006831	6831	7.59	Postprocessed Code	11/7/2012	7:48:40 AM	M957A.cor	1713	312536.142
1040859.943	1170813.609	314.911	006550	6550	7.28	Postprocessed Carrier Float	11/7/2012	7:48:42 AM	M957A.cor	1713	312538.065
1040859.993	1170813.359	315.134	006437	6437	7.15	Postprocessed Carrier Float	11/7/2012	7:48:43 AM	M957A.cor	1713	312539.994
1040859.944	1170813.398	314.961	006615	6615	7.35	Postprocessed Carrier Float	11/7/2012	7:48:45 AM	M957A.cor	1713	312541.994

Easting	Northing	Elevation	Text	Rad cpm	uR/hr	Corr Type	GPS Date	GPS Time	Datafile	GPS Week	GPS Second
1040860.065	1170813.718	314.997	006142	6142	6.82	Postprocessed Carrier Float	11/7/2012	7:48:48 AM	M957A.cor	1713	312544.011
1040860.039	1170813.501	315.369	006952	6952	7.72	Postprocessed Carrier Float	11/7/2012	7:48:49 AM	M957A.cor	1713	312545.963
1040860.079	1170813.292	315.155	007096	7096	7.88	Postprocessed Carrier Float	11/7/2012	7:48:51 AM	M957A.cor	1713	312547.971
1040860.236	1170812.703	314.912	007215	7215	8.02	Postprocessed Carrier Float	11/7/2012	7:48:53 AM	M957A.cor	1713	312549.984
1040862.363	1170812.132	314.788	007102	7102	7.89	Postprocessed Carrier Float	11/7/2012	7:48:56 AM	M957A.cor	1713	312552.143
1040866.107	1170812.079	314.854	007870	7870	8.74	Postprocessed Carrier Float	11/7/2012	7:48:57 AM	M957A.cor	1713	312553.942
1040870.369	1170812.038	314.607	007749	7749	8.61	Postprocessed Carrier Float	11/7/2012	7:48:59 AM	M957A.cor	1713	312555.932
1040874.737	1170811.831	314.643	007001	7001	7.78	Postprocessed Carrier Float	11/7/2012	7:49:01 AM	M957A.cor	1713	312557.901
1040879.227	1170812.178	314.569	007585	7585	8.43	Postprocessed Carrier Float	11/7/2012	7:49:03 AM	M957A.cor	1713	312559.955
1040883.603	1170812.106	314.538	007071	7071	7.86	Postprocessed Carrier Float	11/7/2012	7:49:06 AM	M957A.cor	1713	312562.001
1040887.802	1170812.009	314.584	006960	6960	7.73	Postprocessed Carrier Float	11/7/2012	7:49:07 AM	M957A.cor	1713	312563.953
1040892.114	1170811.936	314.366	006877	6877	7.64	Postprocessed Carrier Float	11/7/2012	7:49:09 AM	M957A.cor	1713	312565.938
1040896.676	1170812.083	314.444	007125	7125	7.92	Postprocessed Carrier Float	11/7/2012	7:49:12 AM	M957A.cor	1713	312568.077
1040900.597	1170811.876	314.318	006705	6705	7.45	Postprocessed Carrier Float	11/7/2012	7:49:13 AM	M957A.cor	1713	312569.922
1040904.479	1170811.86	314.334	006456	6456	7.17	Postprocessed Carrier Float	11/7/2012	7:49:16 AM	M957A.cor	1713	312572
1040908.351	1170812.005	314.263	006352	6352	7.06	Postprocessed Carrier Float	11/7/2012	7:49:18 AM	M957A.cor	1713	312574.103
1040911.486	1170812.224	314.316	006296	6296	7.00	Postprocessed Carrier Float	11/7/2012	7:49:19 AM	M957A.cor	1713	312575.918
1040910.118	1170810.047	314.445	006071	6071	6.75	Postprocessed Carrier Float	11/7/2012	7:49:22 AM	M957A.cor	1713	312578.023
1040906.234	1170811.554	313.968	005779	5779	6.42	Postprocessed Code	11/7/2012	7:49:24 AM	M957A.cor	1713	312580.176
1040903.893	1170811.965	314.952	005554	5554	6.17	Postprocessed Carrier Float	11/7/2012	7:49:26 AM	M957A.cor	1713	312582.017
1040899.404	1170812.151	314.065	005368	5368	5.96	Postprocessed Code	11/7/2012	7:49:28 AM	M957A.cor	1713	312584.054
1040895.234	1170811.945	314.073	006287	6287	6.99	Postprocessed Code	11/7/2012	7:49:30 AM	M957A.cor	1713	312586.064
1040891.711	1170811.935	314.089	006438	6438	7.15	Postprocessed Code	11/7/2012	7:49:32 AM	M957A.cor	1713	312588.002
1040887.578	1170811.98	314.096	006143	6143	6.83	Postprocessed Code	11/7/2012	7:49:34 AM	M957A.cor	1713	312590.007
1040883.615	1170812.001	313.829	006876	6876	7.64	Postprocessed Code	11/7/2012	7:49:36 AM	M957A.cor	1713	312592.016
1040879.918	1170812.186	314.569	006974	6974	7.75	Postprocessed Carrier Float	11/7/2012	7:49:38 AM	M957A.cor	1713	312594.008
1040875.666	1170812.285	314.736	006742	6742	7.49	Postprocessed Carrier Float	11/7/2012	7:49:40 AM	M957A.cor	1713	312596.018
1040871.948	1170812.268	314.77	006190	6190	6.88	Postprocessed Carrier Float	11/7/2012	7:49:41 AM	M957A.cor	1713	312597.951
1040868.523	1170812.441	314.555	006101	6101	6.78	Postprocessed Carrier Float	11/7/2012	7:49:43 AM	M957A.cor	1713	312599.96
1040864.675	1170812.28	314.468	006151	6151	6.83	Postprocessed Carrier Float	11/7/2012	7:49:45 AM	M957A.cor	1713	312601.997
1040861.075	1170812.192	314.65	006922	6922	7.69	Postprocessed Carrier Float	11/7/2012	7:49:47 AM	M957A.cor	1713	312603.954
1040859.898	1170807.5	314.329	006355	6355	7.06	Postprocessed Carrier Float	11/7/2012	7:49:49 AM	M957A.cor	1713	312605.961
1040862.75	1170805.961	315.018	005725	5725	6.36	Postprocessed Carrier Float	11/7/2012	7:49:52 AM	M957A.cor	1713	312608.007
1040866.153	1170806.034	315.289	006168	6168	6.85	Postprocessed Carrier Float	11/7/2012	7:49:53 AM	M957A.cor	1713	312609.97
1040870.003	1170806.391	315.296	007316	7316	8.13	Postprocessed Carrier Float	11/7/2012	7:49:56 AM	M957A.cor	1713	312612.052
1040873.819	1170806.951	315.319	005822	5822	6.47	Postprocessed Carrier Float	11/7/2012	7:49:57 AM	M957A.cor	1713	312613.973
1040877.791	1170806.916	315.174	005947	5947	6.61	Postprocessed Carrier Float	11/7/2012	7:49:59 AM	M957A.cor	1713	312615.999
1040882.378	1170806.754	314.994	005445	5445	6.05	Postprocessed Carrier Float	11/7/2012	7:50:02 AM	M957A.cor	1713	312618.092
1040886.029	1170806.809	315.01	008477	8477	9.42	Postprocessed Carrier Float	11/7/2012	7:50:03 AM	M957A.cor	1713	312619.986

Easting	Northing	Elevation	Text	Rad cpm	uR/hr	Corr Type	GPS Date	GPS Time	Datafile	GPS Week	GPS Second
1040890.208	1170807.074	314.972	006861	6861	7.62	Postprocessed Carrier Float	11/7/2012	7:50:06 AM	M957A.cor	1713	312622.105
1040893.892	1170807.101	314.93	006104	6104	6.78	Postprocessed Carrier Float	11/7/2012	7:50:08 AM	M957A.cor	1713	312624.021
1040897.521	1170807.505	314.981	006279	6279	6.98	Postprocessed Carrier Float	11/7/2012	7:50:10 AM	M957A.cor	1713	312626.043
1040901.126	1170807.515	314.775	007631	7631	8.48	Postprocessed Carrier Float	11/7/2012	7:50:12 AM	M957A.cor	1713	312628.045
1040904.646	1170807.218	314.64	005965	5965	6.63	Postprocessed Carrier Float	11/7/2012	7:50:13 AM	M957A.cor	1713	312629.976
1040908.092	1170807.188	314.686	006891	6891	7.66	Postprocessed Carrier Float	11/7/2012	7:50:15 AM	M957A.cor	1713	312631.924
1040910.515	1170807.119	314.75	005949	5949	6.61	Postprocessed Carrier Float	11/7/2012	7:50:18 AM	M957A.cor	1713	312634.048
1040908.248	1170807.002	314.683	005350	5350	5.94	Postprocessed Carrier Float	11/7/2012	7:50:20 AM	M957A.cor	1713	312636.012
1040905.958	1170807.06	314.837	005790	5790	6.43	Postprocessed Carrier Float	11/7/2012	7:50:22 AM	M957A.cor	1713	312638.009
1040902.086	1170806.915	314.864	005921	5921	6.58	Postprocessed Carrier Float	11/7/2012	7:50:24 AM	M957A.cor	1713	312640.043
1040898.14	1170806.645	314.944	010130	10130	11.26	Postprocessed Carrier Float	11/7/2012	7:50:26 AM	M957A.cor	1713	312642.088
1040894.521	1170806.451	315.04	010015	10015	11.13	Postprocessed Carrier Float	11/7/2012	7:50:27 AM	M957A.cor	1713	312643.993
1040890.821	1170806.054	315.008	007008	7008	7.79	Postprocessed Carrier Float	11/7/2012	7:50:30 AM	M957A.cor	1713	312646
1040887.21	1170805.968	314.879	007091	7091	7.88	Postprocessed Carrier Float	11/7/2012	7:50:31 AM	M957A.cor	1713	312647.964
1040882.986	1170805.851	314.843	005909	5909	6.57	Postprocessed Carrier Float	11/7/2012	7:50:33 AM	M957A.cor	1713	312649.996
1040878.747	1170806.051	315.183	008108	8108	9.01	Postprocessed Carrier Float	11/7/2012	7:50:36 AM	M957A.cor	1713	312652.133
1040875.273	1170806.17	315.021	005810	5810	6.46	Postprocessed Carrier Float	11/7/2012	7:50:38 AM	M957A.cor	1713	312654.089
1040871.243	1170805.695	315.188	005716	5716	6.35	Postprocessed Carrier Float	11/7/2012	7:50:40 AM	M957A.cor	1713	312656.064
1040867.227	1170805.492	315.005	006307	6307	7.01	Postprocessed Carrier Float	11/7/2012	7:50:42 AM	M957A.cor	1713	312658.054
1040862.96	1170805.654	314.874	005714	5714	6.35	Postprocessed Carrier Float	11/7/2012	7:50:44 AM	M957A.cor	1713	312660.078
1040859.033	1170805.649	314.956	005304	5304	5.89	Postprocessed Carrier Float	11/7/2012	7:50:45 AM	M957A.cor	1713	312661.986
1040858.079	1170802.547	311.966	005477	5477	6.09	Postprocessed Code	11/7/2012	7:50:48 AM	M957A.cor	1713	312664.083
1040860.041	1170800.102	313.043	005549	5549	6.17	Postprocessed Code	11/7/2012	7:50:50 AM	M957A.cor	1713	312666.158
1040863.205	1170800.707	315.69	005035	5035	5.59	Postprocessed Carrier Float	11/7/2012	7:50:51 AM	M957A.cor	1713	312667.977
1040867.367	1170800.548	315.52	005272	5272	5.86	Postprocessed Carrier Float	11/7/2012	7:50:54 AM	M957A.cor	1713	312670.094
1040871.276	1170800.451	315.555	005227	5227	5.81	Postprocessed Carrier Float	11/7/2012	7:50:56 AM	M957A.cor	1713	312672.12
1040874.928	1170800.547	315.57	005163	5163	5.74	Postprocessed Carrier Float	11/7/2012	7:50:57 AM	M957A.cor	1713	312673.957
1040879.568	1170800.735	315.531	005100	5100	5.67	Postprocessed Carrier Float	11/7/2012	7:51:00 AM	M957A.cor	1713	312676.236
1040882.87	1170801.009	315.557	005325	5325	5.92	Postprocessed Carrier Float	11/7/2012	7:51:01 AM	M957A.cor	1713	312677.994
1040887.135	1170800.855	315.507	005172	5172	5.75	Postprocessed Carrier Float	11/7/2012	7:51:04 AM	M957A.cor	1713	312680.206
1040891.129	1170800.665	315.369	004852	4852	5.39	Postprocessed Carrier Float	11/7/2012	7:51:06 AM	M957A.cor	1713	312682.212
1040894.827	1170800.881	315.274	005568	5568	6.19	Postprocessed Carrier Float	11/7/2012	7:51:08 AM	M957A.cor	1713	312684.197
1040897.915	1170800.71	315.407	005413	5413	6.01	Postprocessed Carrier Float	11/7/2012	7:51:09 AM	M957A.cor	1713	312685.99
1040901.815	1170800.889	315.238	007682	7682	8.54	Postprocessed Carrier Float	11/7/2012	7:51:12 AM	M957A.cor	1713	312688.01
1040905.873	1170801.301	315.091	007215	7215	8.02	Postprocessed Carrier Float	11/7/2012	7:51:14 AM	M957A.cor	1713	312690.006
1040909.53	1170801.377	315.183	007710	7710	8.57	Postprocessed Carrier Float	11/7/2012	7:51:15 AM	M957A.cor	1713	312691.993
1040910.293	1170799.264	315.257	006773	6773	7.53	Postprocessed Carrier Float	11/7/2012	7:51:18 AM	M957A.cor	1713	312694.003
1040908.517	1170798.646	312.549	006287	6287	6.99	Postprocessed Carrier Float	11/7/2012	7:51:19 AM	M957A.cor	1713	312695.979
1040906.119	1170798.802	314.271	006636	6636	7.37	Postprocessed Carrier Float	11/7/2012	7:51:22 AM	M957A.cor	1713	312698.002

Easting	Northing	Elevation	Text	Rad cpm	uR/hr	Corr Type	GPS Date	GPS Time	Datafile	GPS Week	GPS Second
1040902.85	1170799.039	314.344	006293	6293	6.99	Postprocessed Carrier Float	11/7/2012	7:51:24 AM	M957A.cor	1713	312700.091
1040899.565	1170799.021	314.434	006665	6665	7.41	Postprocessed Carrier Float	11/7/2012	7:51:26 AM	M957A.cor	1713	312702.054
1040896.272	1170798.824	314.454	007851	7851	8.72	Postprocessed Carrier Float	11/7/2012	7:51:28 AM	M957A.cor	1713	312704.03
1040892.609	1170799.22	314.56	009127	9127	10.14	Postprocessed Carrier Float	11/7/2012	7:51:30 AM	M957A.cor	1713	312706.067
1040888.742	1170799.439	314.716	008222	8222	9.14	Postprocessed Carrier Float	11/7/2012	7:51:32 AM	M957A.cor	1713	312708.055
1040885.3	1170799.417	314.71	007835	7835	8.71	Postprocessed Carrier Float	11/7/2012	7:51:33 AM	M957A.cor	1713	312709.954
1040881.482	1170799.362	314.665	006980	6980	7.76	Postprocessed Carrier Float	11/7/2012	7:51:36 AM	M957A.cor	1713	312712.01
1040877.372	1170799.038	314.69	006967	6967	7.74	Postprocessed Carrier Float	11/7/2012	7:51:38 AM	M957A.cor	1713	312714.019
1040873.392	1170798.739	314.875	006398	6398	7.11	Postprocessed Carrier Float	11/7/2012	7:51:40 AM	M957A.cor	1713	312716.042
1040870.053	1170799.001	314.616	008463	8463	9.40	Postprocessed Carrier Float	11/7/2012	7:51:41 AM	M957A.cor	1713	312717.965
1040866.385	1170798.803	314.481	007856	7856	8.73	Postprocessed Carrier Float	11/7/2012	7:51:44 AM	M957A.cor	1713	312720.003
1040863.003	1170798.742	314.536	006865	6865	7.63	Postprocessed Carrier Float	11/7/2012	7:51:45 AM	M957A.cor	1713	312721.997
1040859.649	1170798.647	314.64	007916	7916	8.80	Postprocessed Carrier Float	11/7/2012	7:51:47 AM	M957A.cor	1713	312723.982
1040859.845	1170794.242	312.815	008589	8589	9.54	Postprocessed Code	11/7/2012	7:51:50 AM	M957A.cor	1713	312726.065
1040862.287	1170794.084	314.959	006845	6845	7.61	Postprocessed Carrier Float	11/7/2012	7:51:52 AM	M957A.cor	1713	312728.154
1040865.845	1170794.176	314.87	007614	7614	8.46	Postprocessed Carrier Float	11/7/2012	7:51:54 AM	M957A.cor	1713	312730.108
1040870.018	1170793.996	314.916	007427	7427	8.25	Postprocessed Carrier Float	11/7/2012	7:51:56 AM	M957A.cor	1713	312732.092
1040874.135	1170793.799	314.93	011421	11421	12.69	Postprocessed Carrier Float	11/7/2012	7:51:58 AM	M957A.cor	1713	312734.078
1040877.805	1170793.929	314.876	012560	12560	13.96	Postprocessed Carrier Float	11/7/2012	7:51:59 AM	M957A.cor	1713	312735.958
1040881.843	1170794.114	314.938	008977	8977	9.97	Postprocessed Carrier Float	11/7/2012	7:52:02 AM	M957A.cor	1713	312738.031
1040885.354	1170794.358	314.947	007883	7883	8.76	Postprocessed Carrier Float	11/7/2012	7:52:04 AM	M957A.cor	1713	312740.112
1040888.839	1170793.913	314.846	008141	8141	9.05	Postprocessed Carrier Float	11/7/2012	7:52:05 AM	M957A.cor	1713	312741.979
1040892.721	1170793.794	314.843	011481	11481	12.76	Postprocessed Carrier Float	11/7/2012	7:52:08 AM	M957A.cor	1713	312744.096
1040896.4	1170793.779	314.72	010480	10480	11.64	Postprocessed Carrier Float	11/7/2012	7:52:09 AM	M957A.cor	1713	312745.998
1040900.405	1170794.208	314.585	009271	9271	10.30	Postprocessed Carrier Float	11/7/2012	7:52:12 AM	M957A.cor	1713	312748.118
1040904.008	1170794.206	314.723	009123	9123	10.14	Postprocessed Carrier Float	11/7/2012	7:52:13 AM	M957A.cor	1713	312749.954
1040907.774	1170794.099	315.004	008010	8010	8.90	Postprocessed Carrier Float	11/7/2012	7:52:16 AM	M957A.cor	1713	312752.043
1040909.049	1170792.626	314.846	008377	8377	9.31	Postprocessed Carrier Float	11/7/2012	7:52:18 AM	M957A.cor	1713	312754.195
1040907.366	1170791.7	313.512	010323	10323	11.47	Postprocessed Carrier Float	11/7/2012	7:52:19 AM	M957A.cor	1713	312755.98
1040905.489	1170792.752	315.501	009236	9236	10.26	Postprocessed Carrier Float	11/7/2012	7:52:22 AM	M957A.cor	1713	312758.01
1040901.9	1170791.524	314.77	010690	10690	11.88	Postprocessed Carrier Float	11/7/2012	7:52:24 AM	M957A.cor	1713	312760.102
1040898.339	1170792.076	314.475	009742	9742	10.82	Postprocessed Carrier Float	11/7/2012	7:52:26 AM	M957A.cor	1713	312762.091
1040894.507	1170792.197	314.634	010754	10754	11.95	Postprocessed Carrier Float	11/7/2012	7:52:28 AM	M957A.cor	1713	312764.117
1040890.791	1170792.01	314.569	009511	9511	10.57	Postprocessed Carrier Float	11/7/2012	7:52:30 AM	M957A.cor	1713	312766.037
1040886.796	1170791.927	314.587	011470	11470	12.74	Postprocessed Carrier Float	11/7/2012	7:52:32 AM	M957A.cor	1713	312768.076
1040882.953	1170791.523	314.71	009506	9506	10.56	Postprocessed Carrier Float	11/7/2012	7:52:34 AM	M957A.cor	1713	312770.101
1040879.583	1170791.581	314.589	010846	10846	12.05	Postprocessed Carrier Float	11/7/2012	7:52:36 AM	M957A.cor	1713	312772.02
1040875.48	1170791.333	314.648	009411	9411	10.46	Postprocessed Carrier Float	11/7/2012	7:52:37 AM	M957A.cor	1713	312773.975
1040871.275	1170791.281	314.686	009013	9013	10.01	Postprocessed Carrier Float	11/7/2012	7:52:40 AM	M957A.cor	1713	312776.081

Easting	Northing	Elevation	Text	Rad cpm	uR/hr	Corr Type	GPS Date	GPS Time	Datafile	GPS Week	GPS Second
1040867.507	1170791.288	314.67	009039	9039	10.04	Postprocessed Carrier Float	11/7/2012	7:52:42 AM	M957A.cor	1713	312778.116
1040863.573	1170791.325	314.69	008734	8734	9.70	Postprocessed Carrier Float	11/7/2012	7:52:44 AM	M957A.cor	1713	312780.101
1040860.273	1170790.585	314.635	008801	8801	9.78	Postprocessed Carrier Float	11/7/2012	7:52:46 AM	M957A.cor	1713	312782.028
1040859.406	1170786.885	314.622	009271	9271	10.30	Postprocessed Carrier Float	11/7/2012	7:52:47 AM	M957A.cor	1713	312783.971
1040860.509	1170784.44	314.746	009112	9112	10.12	Postprocessed Code	11/7/2012	7:52:50 AM	M957A.cor	1713	312786.064
1040864.705	1170784.652	314.824	008873	8873	9.86	Postprocessed Carrier Float	11/7/2012	7:52:52 AM	M957A.cor	1713	312788.066
1040869.066	1170785.477	315.884	008597	8597	9.55	Postprocessed Carrier Float	11/7/2012	7:52:53 AM	M957A.cor	1713	312789.998
1040873.965	1170785.658	316.32	009019	9019	10.02	Postprocessed Carrier Float	11/7/2012	7:52:56 AM	M957A.cor	1713	312792.089
1040877.721	1170784.84	315.186	009035	9035	10.04	Postprocessed Carrier Float	11/7/2012	7:52:58 AM	M957A.cor	1713	312794.089
1040881.929	1170784.919	315.226	008457	8457	9.40	Postprocessed Carrier Float	11/7/2012	7:52:59 AM	M957A.cor	1713	312795.996
1040886.28	1170784.858	315.137	008700	8700	9.67	Postprocessed Carrier Float	11/7/2012	7:53:02 AM	M957A.cor	1713	312798.163
1040890.24	1170784.772	315.07	008206	8206	9.12	Postprocessed Carrier Float	11/7/2012	7:53:04 AM	M957A.cor	1713	312800.106
1040894.499	1170784.682	315.127	008696	8696	9.66	Postprocessed Carrier Float	11/7/2012	7:53:06 AM	M957A.cor	1713	312802.153
1040898.388	1170784.67	314.92	008616	8616	9.57	Postprocessed Carrier Float	11/7/2012	7:53:08 AM	M957A.cor	1713	312804.099
1040902.268	1170784.65	314.991	008471	8471	9.41	Postprocessed Carrier Float	11/7/2012	7:53:09 AM	M957A.cor	1713	312805.984
1040906.9	1170784.419	315.16	008211	8211	9.12	Postprocessed Carrier Float	11/7/2012	7:53:11 AM	M957A.cor	1713	312807.997
1040910.311	1170783.571	315.017	008215	8215	9.13	Postprocessed Carrier Float	11/7/2012	7:53:14 AM	M957A.cor	1713	312810.096
1040908.893	1170782.462	314.937	009335	9335	10.37	Postprocessed Carrier Float	11/7/2012	7:53:16 AM	M957A.cor	1713	312812.123
1040905.843	1170782.557	315.226	008869	8869	9.85	Postprocessed Code	11/7/2012	7:53:18 AM	M957A.cor	1713	312814.007
1040901.768	1170782.861	315.224	008483	8483	9.43	Postprocessed Code	11/7/2012	7:53:20 AM	M957A.cor	1713	312816.058
1040898.341	1170782.987	315.218	008812	8812	9.79	Postprocessed Carrier Float	11/7/2012	7:53:22 AM	M957A.cor	1713	312818.146
1040893.902	1170782.849	314.831	008998	8998	10.00	Postprocessed Carrier Float	11/7/2012	7:53:24 AM	M957A.cor	1713	312820.101
1040889.972	1170783.066	314.807	009023	9023	10.03	Postprocessed Carrier Float	11/7/2012	7:53:26 AM	M957A.cor	1713	312822.118
1040886.32	1170783.027	314.811	010809	10809	12.01	Postprocessed Carrier Float	11/7/2012	7:53:28 AM	M957A.cor	1713	312824.038
1040882.119	1170782.44	314.656	009173	9173	10.19	Postprocessed Carrier Float	11/7/2012	7:53:30 AM	M957A.cor	1713	312826.159
1040878.109	1170782.635	314.728	009312	9312	10.35	Postprocessed Carrier Float	11/7/2012	7:53:32 AM	M957A.cor	1713	312828.213
1040875.03	1170782.391	314.743	009591	9591	10.66	Postprocessed Carrier Float	11/7/2012	7:53:34 AM	M957A.cor	1713	312830.015
1040872.161	1170782.54	314.59	009269	9269	10.30	Postprocessed Carrier Float	11/7/2012	7:53:36 AM	M957A.cor	1713	312832.077
1040868.53	1170782.843	314.438	009093	9093	10.10	Postprocessed Carrier Float	11/7/2012	7:53:37 AM	M957A.cor	1713	312833.975
1040864.287	1170782.915	314.592	008361	8361	9.29	Postprocessed Carrier Float	11/7/2012	7:53:40 AM	M957A.cor	1713	312836.069
1040860.506	1170782.753	314.532	008424	8424	9.36	Postprocessed Carrier Float	11/7/2012	7:53:41 AM	M957A.cor	1713	312837.995
1040859.441	1170778.727	314.788	011607	11607	12.90	Postprocessed Carrier Float	11/7/2012	7:53:44 AM	M957A.cor	1713	312840.101
1040861.728	1170776.034	315.079	011979	11979	13.31	Postprocessed Carrier Float	11/7/2012	7:53:46 AM	M957A.cor	1713	312842.112
1040865.003	1170776.135	315.143	009833	9833	10.93	Postprocessed Carrier Float	11/7/2012	7:53:47 AM	M957A.cor	1713	312843.974
1040869.669	1170776.345	315.731	009533	9533	10.59	Postprocessed Carrier Float	11/7/2012	7:53:50 AM	M957A.cor	1713	312846.114
1040874.223	1170776.428	315.754	008472	8472	9.41	Postprocessed Carrier Float	11/7/2012	7:53:52 AM	M957A.cor	1713	312848.128
1040878.389	1170776.042	315.554	009904	9904	11.00	Postprocessed Carrier Float	11/7/2012	7:53:53 AM	M957A.cor	1713	312849.998
1040882.498	1170776.027	315.571	010499	10499	11.67	Postprocessed Carrier Float	11/7/2012	7:53:55 AM	M957A.cor	1713	312851.987
1040887.073	1170776.258	316.06	009176	9176	10.20	Postprocessed Carrier Float	11/7/2012	7:53:58 AM	M957A.cor	1713	312854.1

Easting	Northing	Elevation	Text	Rad cpm	uR/hr	Corr Type	GPS Date	GPS Time	Datafile	GPS Week	GPS Second
1040891.107	1170776.425	316.129	009329	9329	10.37	Postprocessed Carrier Float	11/7/2012	7:53:59 AM	M957A.cor	1713	312855.994
1040895.424	1170776.291	315.773	009113	9113	10.13	Postprocessed Carrier Float	11/7/2012	7:54:01 AM	M957A.cor	1713	312857.985
1040899.758	1170776.052	315.643	010445	10445	11.61	Postprocessed Carrier Float	11/7/2012	7:54:03 AM	M957A.cor	1713	312859.985
1040904.102	1170776.414	315.63	009390	9390	10.43	Postprocessed Carrier Float	11/7/2012	7:54:06 AM	M957A.cor	1713	312862.028
1040908.18	1170776.765	315.624	009906	9906	11.01	Postprocessed Carrier Float	11/7/2012	7:54:08 AM	M957A.cor	1713	312864.014
1040910.765	1170775.758	315.559	008824	8824	9.80	Postprocessed Carrier Float	11/7/2012	7:54:10 AM	M957A.cor	1713	312866.076
1040908.618	1170773.338	315.333	009504	9504	10.56	Postprocessed Carrier Float	11/7/2012	7:54:12 AM	M957A.cor	1713	312868.124
1040905.494	1170774.104	317	009246	9246	10.27	Postprocessed Code	11/7/2012	7:54:14 AM	M957A.cor	1713	312870.006
1040903.33	1170775.628	316.464	008837	8837	9.82	Postprocessed Carrier Float	11/7/2012	7:54:16 AM	M957A.cor	1713	312872.046
1040898.29	1170773.092	315.19	009237	9237	10.26	Postprocessed Carrier Float	11/7/2012	7:54:17 AM	M957A.cor	1713	312873.964
1040893.697	1170774.289	316.971	008491	8491	9.43	Postprocessed Code	11/7/2012	7:54:20 AM	M957A.cor	1713	312876.201
1040890.004	1170774.632	315.817	008692	8692	9.66	Postprocessed Carrier Float	11/7/2012	7:54:22 AM	M957A.cor	1713	312878.137
1040885.908	1170774.729	315.391	008589	8589	9.54	Postprocessed Carrier Float	11/7/2012	7:54:24 AM	M957A.cor	1713	312880.096
1040881.409	1170774.892	315.26	008799	8799	9.78	Postprocessed Carrier Float	11/7/2012	7:54:26 AM	M957A.cor	1713	312882.124
1040877.544	1170775.044	315.384	008910	8910	9.90	Postprocessed Carrier Float	11/7/2012	7:54:27 AM	M957A.cor	1713	312883.997
1040872.888	1170775.423	315.535	009206	9206	10.23	Postprocessed Carrier Float	11/7/2012	7:54:30 AM	M957A.cor	1713	312886.173
1040869.046	1170775.652	315.575	010748	10748	11.94	Postprocessed Carrier Float	11/7/2012	7:54:32 AM	M957A.cor	1713	312888.017
1040864.96	1170776.209	315.556	011514	11514	12.79	Postprocessed Carrier Float	11/7/2012	7:54:34 AM	M957A.cor	1713	312890.097
1040861.045	1170775.494	315.668	010083	10083	11.20	Postprocessed Carrier Float	11/7/2012	7:54:36 AM	M957A.cor	1713	312892.1
1040859.859	1170771.398	316.897	017208	17208	19.12	Postprocessed Code	11/7/2012	7:54:38 AM	M957A.cor	1713	312894.097
1040861.875	1170769.594	315.3	012464	12464	13.85	Postprocessed Carrier Float	11/7/2012	7:54:40 AM	M957A.cor	1713	312896.081
1040865.916	1170769.527	315.372	010226	10226	11.36	Postprocessed Carrier Float	11/7/2012	7:54:42 AM	M957A.cor	1713	312898.132
1040870.357	1170769.735	315.818	010077	10077	11.20	Postprocessed Carrier Float	11/7/2012	7:54:44 AM	M957A.cor	1713	312900.164
1040874.64	1170769.579	315.669	009573	9573	10.64	Postprocessed Carrier Float	11/7/2012	7:54:46 AM	M957A.cor	1713	312902.156
1040879.279	1170769.722	315.647	009760	9760	10.84	Postprocessed Carrier Float	11/7/2012	7:54:48 AM	M957A.cor	1713	312904.126
1040883.196	1170769.535	315.827	009752	9752	10.84	Postprocessed Carrier Float	11/7/2012	7:54:50 AM	M957A.cor	1713	312906.108
1040887.1	1170769.182	315.53	009586	9586	10.65	Postprocessed Carrier Float	11/7/2012	7:54:52 AM	M957A.cor	1713	312908.009
1040891.423	1170769.119	315.398	009099	9099	10.11	Postprocessed Carrier Float	11/7/2012	7:54:54 AM	M957A.cor	1713	312910.009
1040895.988	1170769.49	315.536	009325	9325	10.36	Postprocessed Carrier Float	11/7/2012	7:54:56 AM	M957A.cor	1713	312912.102
1040899.803	1170769.835	315.254	010010	10010	11.12	Postprocessed Carrier Float	11/7/2012	7:54:58 AM	M957A.cor	1713	312914.043
1040904.324	1170769.826	315.13	008588	8588	9.54	Postprocessed Carrier Float	11/7/2012	7:55:00 AM	M957A.cor	1713	312916.149
1040907.911	1170769.724	315.084	009714	9714	10.79	Postprocessed Carrier Float	11/7/2012	7:55:02 AM	M957A.cor	1713	312918.05
1040909.984	1170768.503	315.114	030736		0.00	Postprocessed Carrier Float	11/7/2012	7:55:04 AM	M957A.cor	1713	312920.057
1040908.052	1170767.328	316.41	022360		0.00	Postprocessed Code	11/7/2012	7:55:06 AM	M957A.cor	1713	312922.1
1040905.039	1170767.559	316.767	013324		0.00	Postprocessed Code	11/7/2012	7:55:07 AM	M957A.cor	1713	312923.985
1040901.386	1170767.447	314.621	010794	10794	11.99	Postprocessed Carrier Float	11/7/2012	7:55:10 AM	M957A.cor	1713	312926.081
1040897.458	1170767.857	316.458	011546	11546	12.83	Postprocessed Code	11/7/2012	7:55:12 AM	M957A.cor	1713	312928.075
1040893.656	1170767.715	316.543	009445	9445	10.49	Postprocessed Code	11/7/2012	7:55:14 AM	M957A.cor	1713	312930.086
1040889.489	1170768.1	316.759	008543	8543	9.49	Postprocessed Code	11/7/2012	7:55:16 AM	M957A.cor	1713	312932.054

Easting	Northing	Elevation	Text	Rad cpm	uR/hr	Corr Type	GPS Date	GPS Time	Datafile	GPS Week	GPS Second
1040885.458	1170768.216	316.753	009592	9592	10.66	Postprocessed Code	11/7/2012	7:55:17 AM	M957A.cor	1713	312933.936
1040880.711	1170768.228	316.658	008825	8825	9.81	Postprocessed Code	11/7/2012	7:55:20 AM	M957A.cor	1713	312936.115
1040876.403	1170768.195	316.559	009197	9197	10.22	Postprocessed Code	11/7/2012	7:55:22 AM	M957A.cor	1713	312938.082
1040872.894	1170768.411	316.641	009219	9219	10.24	Postprocessed Code	11/7/2012	7:55:23 AM	M957A.cor	1713	312939.964
1040868.107	1170768.352	316.44	008959	8959	9.95	Postprocessed Code	11/7/2012	7:55:26 AM	M957A.cor	1713	312942.204
1040864.205	1170768.366	316.478	009911	9911	11.01	Postprocessed Code	11/7/2012	7:55:28 AM	M957A.cor	1713	312944.152
1040860.681	1170767.309	316.511	009247	9247	10.27	Postprocessed Code	11/7/2012	7:55:30 AM	M957A.cor	1713	312946.149
1040861.812	1170764.091	316.665	008889	8889	9.88	Postprocessed Code	11/7/2012	7:55:32 AM	M957A.cor	1713	312948.186
1040865.241	1170764.005	316.785	008783	8783	9.76	Postprocessed Code	11/7/2012	7:55:34 AM	M957A.cor	1713	312950.018
1040869.247	1170764.136	316.785	009412	9412	10.46	Postprocessed Code	11/7/2012	7:55:35 AM	M957A.cor	1713	312951.914
1040873.556	1170764.24	316.693	009591	9591	10.66	Postprocessed Code	11/7/2012	7:55:37 AM	M957A.cor	1713	312953.914
1040878.394	1170764.293	316.844	008758	8758	9.73	Postprocessed Code	11/7/2012	7:55:39 AM	M957A.cor	1713	312955.958
1040882.629	1170764.337	316.809	008684	8684	9.65	Postprocessed Code	11/7/2012	7:55:42 AM	M957A.cor	1713	312958.081
1040886.799	1170764.527	316.808	008578	8578	9.53	Postprocessed Code	11/7/2012	7:55:44 AM	M957A.cor	1713	312960.076
1040891.227	1170764.813	316.673	009243	9243	10.27	Postprocessed Code	11/7/2012	7:55:46 AM	M957A.cor	1713	312962.145
1040895.303	1170764.633	314.976	009961	9961	11.07	Postprocessed Carrier Float	11/7/2012	7:55:48 AM	M957A.cor	1713	312964.11
1040899.544	1170764.568	314.972	008788	8788	9.76	Postprocessed Carrier Float	11/7/2012	7:55:50 AM	M957A.cor	1713	312966.007
1040903.747	1170764.327	314.957	012260	12260	13.62	Postprocessed Carrier Float	11/7/2012	7:55:52 AM	M957A.cor	1713	312968.039
1040907.662	1170764.118	314.829	010071	10071	11.19	Postprocessed Carrier Float	11/7/2012	7:55:54 AM	M957A.cor	1713	312970.069
1040910.276	1170766.079	314.758	009532	9532	10.59	Postprocessed Carrier Float	11/7/2012	7:55:56 AM	M957A.cor	1713	312972.154
1040910.254	1170770.269	314.86	008980	8980	9.98	Postprocessed Carrier Float	11/7/2012	7:55:58 AM	M957A.cor	1713	312974.045
1040910.405	1170774.393	315.266	008658	8658	9.62	Postprocessed Carrier Float	11/7/2012	7:56:00 AM	M957A.cor	1713	312976.088
1040910.279	1170778.007	315.035	008456	8456	9.40	Postprocessed Carrier Float	11/7/2012	7:56:02 AM	M957A.cor	1713	312978.087
1040910.83	1170782.534	314.786	009646	9646	10.72	Postprocessed Carrier Float	11/7/2012	7:56:04 AM	M957A.cor	1713	312980.134
1040910.908	1170786.918	315.001	009011	9011	10.01	Postprocessed Carrier Float	11/7/2012	7:56:05 AM	M957A.cor	1713	312981.981
1040910.601	1170791.849	316.409	009160	9160	10.18	Postprocessed Code	11/7/2012	7:56:08 AM	M957A.cor	1713	312984.178
1040910.38	1170795.759	316.42	009918	9918	11.02	Postprocessed Code	11/7/2012	7:56:09 AM	M957A.cor	1713	312985.994
1040910.168	1170800.431	316.24	008375	8375	9.31	Postprocessed Code	11/7/2012	7:56:12 AM	M957A.cor	1713	312988.209
1040909.937	1170804.349	316.58	006472	6472	7.19	Postprocessed Code	11/7/2012	7:56:14 AM	M957A.cor	1713	312990.042
1040910.223	1170808.759	316.617	005945	5945	6.61	Postprocessed Code	11/7/2012	7:56:15 AM	M957A.cor	1713	312991.971
1040911.113	1170813.292	315.946	005947	5947	6.61	Postprocessed Carrier Float	11/7/2012	7:56:18 AM	M957A.cor	1713	312994.061
1040909.587	1170814.488	316.854	005797	5797	6.44	Postprocessed Carrier Float	11/7/2012	7:56:19 AM	M957A.cor	1713	312995.944
1040909.173	1170814.486	316.864	005847	5847	6.50	Postprocessed Code	11/7/2012	7:56:21 AM	M957A.cor	1713	312997.964
1040909.118	1170814.473	316.807	006447	6447	7.16	Postprocessed Code	11/7/2012	7:56:23 AM	M957A.cor	1713	312999.902
1040909.101	1170814.606	316.853	005952	5952	6.61	Postprocessed Code	11/7/2012	7:56:25 AM	M957A.cor	1713	313001.978
1040909.068	1170814.609	316.795	006199	6199	6.89	Postprocessed Code	11/7/2012	7:56:28 AM	M957A.cor	1713	313004.023
1040909.051	1170814.645	316.786	006037	6037	6.71	Postprocessed Code	11/7/2012	7:56:29 AM	M957A.cor	1713	313005.998
1040908.999	1170814.632	316.788	007175	7175	7.97	Postprocessed Code	11/7/2012	7:56:32 AM	M957A.cor	1713	313008.025
1040908.976	1170814.704	316.818	006247	6247	6.94	Postprocessed Code	11/7/2012	7:56:33 AM	M957A.cor	1713	313009.986

Easting	Northing	Elevation	Text	Rad cpm	uR/hr	Corr Type	GPS Date	GPS Time	Datafile	GPS Week	GPS Second
1040909.387	1170814.75	316.645	005932	5932	6.59	Postprocessed Code	11/7/2012	7:56:36 AM	M957A.cor	1713	313012.116
1040907.124	1170814.796	317.086	006401	6401	7.11	Postprocessed Code	11/7/2012	7:56:38 AM	M957A.cor	1713	313014.102
1040903.836	1170814.5	317.345	006164	6164	6.85	Postprocessed Code	11/7/2012	7:56:39 AM	M957A.cor	1713	313015.933
1040899.565	1170814.749	317.462	005918	5918	6.58	Postprocessed Code	11/7/2012	7:56:42 AM	M957A.cor	1713	313018.073
1040895.278	1170814.551	317.457	005768	5768	6.41	Postprocessed Code	11/7/2012	7:56:43 AM	M957A.cor	1713	313019.978
1040891.401	1170814.69	317.674	006241	6241	6.93	Postprocessed Code	11/7/2012	7:56:46 AM	M957A.cor	1713	313022.001
1040887.016	1170814.828	317.398	006600	6600	7.33	Postprocessed Code	11/7/2012	7:56:48 AM	M957A.cor	1713	313024.036
1040882.781	1170814.986	317.456	007388	7388	8.21	Postprocessed Code	11/7/2012	7:56:50 AM	M957A.cor	1713	313026.12
1040878.395	1170814.841	317.503	007514	7514	8.35	Postprocessed Code	11/7/2012	7:56:52 AM	M957A.cor	1713	313028.172
1040874.572	1170814.768	317.68	006951	6951	7.72	Postprocessed Code	11/7/2012	7:56:54 AM	M957A.cor	1713	313030.076
1040870.786	1170815.068	318.024	006954	6954	7.73	Postprocessed Code	11/7/2012	7:56:56 AM	M957A.cor	1713	313032.002
1040866.835	1170815.172	317.867	007163	7163	7.96	Postprocessed Code	11/7/2012	7:56:57 AM	M957A.cor	1713	313033.996
1040863.29	1170815.354	317.316	007006	7006	7.78	Postprocessed Carrier Float	11/7/2012	7:56:59 AM	M957A.cor	1713	313035.97
1040860.392	1170814.867	317.355	006984	6984	7.76	Postprocessed Code	11/7/2012	7:57:02 AM	M957A.cor	1713	313038.104
1040860.071	1170813.556	315.441	007229	7229	8.03	Postprocessed Carrier Float	11/7/2012	7:57:04 AM	M957A.cor	1713	313040.181
1040860.22	1170815.325	317.258	007056	7056	7.84	Postprocessed Code	11/7/2012	7:57:06 AM	M957A.cor	1713	313042.165
1040860.187	1170815.174	317.285	006264	6264	6.96	Postprocessed Code	11/7/2012	7:57:09 AM	M957A.cor	1713	313045.813
1040860.176	1170815.169	317.319	006513	6513	7.24	Postprocessed Code	11/7/2012	7:57:11 AM	M957A.cor	1713	313047.828
1040860.179	1170815.069	317.246	007050	7050	7.83	Postprocessed Code	11/7/2012	7:57:14 AM	M957A.cor	1713	313050.068
1040860.188	1170815.084	317.338	007143	7143	7.94	Postprocessed Code	11/7/2012	7:57:16 AM	M957A.cor	1713	313052.09
1040860.237	1170815.089	317.41	006692	6692	7.44	Postprocessed Code	11/7/2012	7:57:18 AM	M957A.cor	1713	313054.027
1040860.708	1170814.481	317.515	006702	6702	7.45	Postprocessed Code	11/7/2012	7:57:20 AM	M957A.cor	1713	313056.166
1040859.058	1170811.934	317.636	007641	7641	8.49	Postprocessed Code	11/7/2012	7:57:22 AM	M957A.cor	1713	313058.122
1040858.863	1170808.011	317.531	007901	7901	8.78	Postprocessed Code	11/7/2012	7:57:24 AM	M957A.cor	1713	313060.089
1040858.588	1170802.812	315.088	006588	6588	7.32	Postprocessed Code	11/7/2012	7:57:25 AM	M957A.cor	1713	313061.943
1040859.827	1170798.823	314.914	007045	7045	7.83	Postprocessed Carrier Float	11/7/2012	7:57:27 AM	M957A.cor	1713	313063.955
1040863.364	1170798.554	315.058	006289	6289	6.99	Postprocessed Carrier Float	11/7/2012	7:57:30 AM	M957A.cor	1713	313066.035
1040867.088	1170798.739	314.858	005517	5517	6.13	Postprocessed Carrier Float	11/7/2012	7:57:32 AM	M957A.cor	1713	313068.027
1040871.52	1170798.931	314.993	005466	5466	6.07	Postprocessed Carrier Float	11/7/2012	7:57:34 AM	M957A.cor	1713	313070.038
1040875.814	1170798.946	314.935	005415	5415	6.02	Postprocessed Carrier Float	11/7/2012	7:57:36 AM	M957A.cor	1713	313072.112
1040879.951	1170798.304	315.106	009492	9492	10.55	Postprocessed Carrier Float	11/7/2012	7:57:38 AM	M957A.cor	1713	313074.039
1040883.944	1170797.877	315.109	007948	7948	8.83	Postprocessed Carrier Float	11/7/2012	7:57:39 AM	M957A.cor	1713	313075.973
1040888.899	1170798.132	315.035	006812	6812	7.57	Postprocessed Carrier Float	11/7/2012	7:57:42 AM	M957A.cor	1713	313078.112
1040893.637	1170798.047	314.832	006060	6060	6.73	Postprocessed Carrier Float	11/7/2012	7:57:44 AM	M957A.cor	1713	313080.101
1040897.632	1170798.061	314.807	005917	5917	6.57	Postprocessed Carrier Float	11/7/2012	7:57:46 AM	M957A.cor	1713	313082.018
1040902.052	1170797.945	314.687	005925	5925	6.58	Postprocessed Carrier Float	11/7/2012	7:57:48 AM	M957A.cor	1713	313084.008
1040906.3	1170797.653	314.615	005882	5882	6.54	Postprocessed Carrier Float	11/7/2012	7:57:50 AM	M957A.cor	1713	313086.042
1040909.843	1170797.455	314.419	005557	5557	6.17	Postprocessed Carrier Float	11/7/2012	7:57:52 AM	M957A.cor	1713	313088.045
1040910.042	1170798.145	314.126	006162	6162	6.85	Postprocessed Carrier Float	11/7/2012	7:57:54 AM	M957A.cor	1713	313090.045

Easting	Northing	Elevation	Text	Rad cpm	uR/hr	Corr Type	GPS Date	GPS Time	Datafile	GPS Week	GPS Second
1040910.256	1170798.204	314.444	006230	6230	6.92	Postprocessed Carrier Float	11/7/2012	7:57:58 AM	M957A.cor	1713	313094.006
1040910.164	1170798.217	314.345	005815	5815	6.46	Postprocessed Carrier Float	11/7/2012	7:57:59 AM	M957A.cor	1713	313095.852
1041028.883	1170700.792	311.17	008962	8962	9.96	Real-time SBAS Corrected	11/7/2012	7:59:33 AM	M958A.cor	1713	313189.897
1041028.248	1170700.101	314.703	008979	8979	9.98	Postprocessed Carrier Float	11/7/2012	7:59:36 AM	M958A.cor	1713	313192.226
1041028.87	1170700.527	311.379	009078	9078	10.09	Postprocessed Code	11/7/2012	7:59:37 AM	M958A.cor	1713	313193.993
1041028.951	1170700.411	311.615	008714	8714	9.68	Postprocessed Code	11/7/2012	7:59:40 AM	M958A.cor	1713	313196.042
1041029.039	1170700.376	311.777	008889	8889	9.88	Postprocessed Code	11/7/2012	7:59:42 AM	M958A.cor	1713	313198.044
1041029.108	1170700.522	311.592	009221	9221	10.25	Postprocessed Code	11/7/2012	7:59:44 AM	M958A.cor	1713	313200.077
1041028.994	1170702.188	308.976	010047	10047	11.16	Postprocessed Code	11/7/2012	7:59:45 AM	M958A.cor	1713	313201.991
1041029.025	1170702.159	309.021	009561	9561	10.62	Postprocessed Code	11/7/2012	7:59:47 AM	M958A.cor	1713	313203.958
1041029.035	1170702.118	309.103	009075	9075	10.08	Postprocessed Code	11/7/2012	7:59:49 AM	M958A.cor	1713	313205.997
1041029.047	1170702.15	309.213	009023	9023	10.03	Postprocessed Code	11/7/2012	7:59:51 AM	M958A.cor	1713	313207.956
1041029.846	1170702.279	310.195	009484	9484	10.54	Postprocessed Carrier Float	11/7/2012	7:59:54 AM	M958A.cor	1713	313210.059
1041029.709	1170702.069	310.294	009310	9310	10.34	Postprocessed Carrier Float	11/7/2012	7:59:56 AM	M958A.cor	1713	313212.132
1041029.645	1170701.886	310.121	009040	9040	10.04	Postprocessed Carrier Float	11/7/2012	7:59:58 AM	M958A.cor	1713	313214.07
1041029.567	1170702.023	310.418	009114	9114	10.13	Postprocessed Carrier Float	11/7/2012	8:00:00 AM	M958A.cor	1713	313216.132
1041029.498	1170702.028	310.495	009514	9514	10.57	Postprocessed Carrier Float	11/7/2012	8:00:02 AM	M958A.cor	1713	313218.165
1041029.588	1170702.095	310.394	009117	9117	10.13	Postprocessed Carrier Float	11/7/2012	8:00:04 AM	M958A.cor	1713	313220.012
1041029.711	1170702.234	310.48	008625	8625	9.58	Postprocessed Carrier Float	11/7/2012	8:00:06 AM	M958A.cor	1713	313222.032
1041029.837	1170702.362	310.44	008982	8982	9.98	Postprocessed Carrier Float	11/7/2012	8:00:07 AM	M958A.cor	1713	313223.974
1041030.016	1170702.433	310.36	009390	9390	10.43	Postprocessed Carrier Float	11/7/2012	8:00:10 AM	M958A.cor	1713	313226.214
1041029.883	1170702.332	310.454	008812	8812	9.79	Postprocessed Carrier Float	11/7/2012	8:00:14 AM	M958A.cor	1713	313230.109
1041030.023	1170702.559	310.333	009201	9201	10.22	Postprocessed Carrier Float	11/7/2012	8:00:16 AM	M958A.cor	1713	313232.113
1041029.905	1170702.755	310.377	008956	8956	9.95	Postprocessed Carrier Float	11/7/2012	8:00:18 AM	M958A.cor	1713	313234.096
1041029.236	1170703.871	310.806	008425	8425	9.36	Postprocessed Carrier Float	11/7/2012	8:00:20 AM	M958A.cor	1713	313236.02
1041032.826	1170704.762	310.394	008292	8292	9.21	Postprocessed Carrier Float	11/7/2012	8:00:22 AM	M958A.cor	1713	313238.125
1041035.769	1170706.338	310.305	009828	9828	10.92	Postprocessed Carrier Float	11/7/2012	8:00:24 AM	M958A.cor	1713	313240.045
1041041.332	1170709.478	310.085	010688	10688	11.88	Postprocessed Carrier Float	11/7/2012	8:00:26 AM	M958A.cor	1713	313242.011
1041046.733	1170713.393	310.212	012233	12233	13.59	Postprocessed Carrier Float	11/7/2012	8:00:27 AM	M958A.cor	1713	313243.968
1041051.531	1170717.49	309.91	010166	10166	11.30	Postprocessed Carrier Float	11/7/2012	8:00:29 AM	M958A.cor	1713	313245.952
1041055.703	1170722.525	309.625	013316	13316	14.80	Postprocessed Carrier Float	11/7/2012	8:00:32 AM	M958A.cor	1713	313248.014
1041055.933	1170727.553	309.208	011842	11842	13.16	Postprocessed Carrier Float	11/7/2012	8:00:33 AM	M958A.cor	1713	313249.961
1041051.706	1170728.447	309.568	010690	10690	11.88	Postprocessed Carrier Float	11/7/2012	8:00:36 AM	M958A.cor	1713	313252.059
1041047.02	1170728.825	309.591	010227	10227	11.36	Postprocessed Carrier Float	11/7/2012	8:00:38 AM	M958A.cor	1713	313254.056
1041042.186	1170729.263	309.547	011356	11356	12.62	Postprocessed Carrier Float	11/7/2012	8:00:39 AM	M958A.cor	1713	313255.959
1041037.051	1170729.262	309.6	013366	13366	14.85	Postprocessed Carrier Float	11/7/2012	8:00:41 AM	M958A.cor	1713	313257.935
1041032.003	1170729.565	309.76	010469	10469	11.63	Postprocessed Carrier Float	11/7/2012	8:00:44 AM	M958A.cor	1713	313260.097
1041027.498	1170730.299	309.911	008616	8616	9.57	Postprocessed Carrier Float	11/7/2012	8:00:45 AM	M958A.cor	1713	313261.954
1041022.383	1170730.55	310.052	009433	9433	10.48	Postprocessed Carrier Float	11/7/2012	8:00:48 AM	M958A.cor	1713	313264.097

Easting	Northing	Elevation	Text	Rad cpm	uR/hr	Corr Type	GPS Date	GPS Time	Datafile	GPS Week	GPS Second
1041017.67	1170731.01	310.239	008882	8882	9.87	Postprocessed Carrier Float	11/7/2012	8:00:50 AM	M958A.cor	1713	313266.049
1041012.725	1170731.476	310.312	009389	9389	10.43	Postprocessed Carrier Float	11/7/2012	8:00:52 AM	M958A.cor	1713	313268.054
1041008.242	1170731.483	310.233	008886	8886	9.87	Postprocessed Carrier Float	11/7/2012	8:00:54 AM	M958A.cor	1713	313270.098
1041003.849	1170732.328	310.649	009312	9312	10.35	Postprocessed Carrier Float	11/7/2012	8:00:56 AM	M958A.cor	1713	313272.105
1041001.638	1170729.711	310.859	010450	10450	11.61	Postprocessed Carrier Float	11/7/2012	8:00:58 AM	M958A.cor	1713	313274.127
1041002.696	1170725.198	311.313	013061	13061	14.51	Postprocessed Carrier Float	11/7/2012	8:01:00 AM	M958A.cor	1713	313276.11
1041005.874	1170724.321	310.222	010293	10293	11.44	Postprocessed Carrier Float	11/7/2012	8:01:02 AM	M958A.cor	1713	313278.026
1041010.211	1170724.005	309.9	009562	9562	10.62	Postprocessed Carrier Float	11/7/2012	8:01:04 AM	M958A.cor	1713	313280.106
1041014.563	1170724.496	309.866	009695	9695	10.77	Postprocessed Carrier Float	11/7/2012	8:01:06 AM	M958A.cor	1713	313282.22
1041018.481	1170724.97	309.893	012073	12073	13.41	Postprocessed Carrier Float	11/7/2012	8:01:08 AM	M958A.cor	1713	313284.198
1041023.033	1170724.245	309.955	010298	10298	11.44	Postprocessed Carrier Float	11/7/2012	8:01:10 AM	M958A.cor	1713	313286.168
1041027.5	1170723.481	310.007	010010	10010	11.12	Postprocessed Carrier Float	11/7/2012	8:01:12 AM	M958A.cor	1713	313288.225
1041031.684	1170723.339	309.914	016345	16345	18.16	Postprocessed Carrier Float	11/7/2012	8:01:14 AM	M958A.cor	1713	313290.026
1041036.015	1170723.205	309.838	011230	11230	12.48	Postprocessed Carrier Float	11/7/2012	8:01:16 AM	M958A.cor	1713	313292.022
1041040.367	1170723.156	309.35	009727	9727	10.81	Postprocessed Carrier Float	11/7/2012	8:01:18 AM	M958A.cor	1713	313294.105
1041045.059	1170722.629	309.459	010532	10532	11.70	Postprocessed Carrier Float	11/7/2012	8:01:20 AM	M958A.cor	1713	313296.281
1041048.925	1170721.969	310.16	011015	11015	12.24	Postprocessed Code	11/7/2012	8:01:22 AM	M958A.cor	1713	313298.087
1041052.503	1170721.729	310.257	010491	10491	11.66	Postprocessed Code	11/7/2012	8:01:23 AM	M958A.cor	1713	313299.989
1041055.399	1170722.098	309.831	010077	10077	11.20	Postprocessed Carrier Float	11/7/2012	8:01:26 AM	M958A.cor	1713	313302.103
1041054.386	1170720.126	310.387	009516	9516	10.57	Postprocessed Code	11/7/2012	8:01:28 AM	M958A.cor	1713	313304.144
1041051.89	1170720.477	311.631	009533	9533	10.59	Postprocessed Carrier Float	11/7/2012	8:01:30 AM	M958A.cor	1713	313306.131
1041048.837	1170721.702	309.994	009021	9021	10.02	Postprocessed Carrier Float	11/7/2012	8:01:32 AM	M958A.cor	1713	313308.009
1041044.662	1170721.848	308.288	010563	10563	11.74	Postprocessed Code	11/7/2012	8:01:33 AM	M958A.cor	1713	313309.97
1041040.043	1170722.285	310.801	009081	9081	10.09	Postprocessed Carrier Float	11/7/2012	8:01:36 AM	M958A.cor	1713	313312.082
1041035.802	1170722.571	311.238	009613	9613	10.68	Postprocessed Carrier Float	11/7/2012	8:01:38 AM	M958A.cor	1713	313314.137
1041031.733	1170722.897	311.652	010866	10866	12.07	Postprocessed Carrier Float	11/7/2012	8:01:40 AM	M958A.cor	1713	313316.103
1041027.301	1170723.15	311.695	009758	9758	10.84	Postprocessed Carrier Float	11/7/2012	8:01:42 AM	M958A.cor	1713	313318.073
1041023.303	1170723.866	311.17	009671	9671	10.75	Postprocessed Carrier Float	11/7/2012	8:01:44 AM	M958A.cor	1713	313320.098
1041019.279	1170724.261	311.313	009840	9840	10.93	Postprocessed Carrier Float	11/7/2012	8:01:46 AM	M958A.cor	1713	313322.008
1041015.523	1170724.57	310.833	011778	11778	13.09	Postprocessed Carrier Float	11/7/2012	8:01:48 AM	M958A.cor	1713	313324.02
1041011.335	1170724.951	311.168	009961	9961	11.07	Postprocessed Carrier Float	11/7/2012	8:01:50 AM	M958A.cor	1713	313326.087
1041008.183	1170726.149	309.999	009019	9019	10.02	Postprocessed Carrier Float	11/7/2012	8:01:51 AM	M958A.cor	1713	313327.974
1041003.588	1170724.747	311.494	008658	8658	9.62	Postprocessed Carrier Float	11/7/2012	8:01:53 AM	M958A.cor	1713	313329.998
1041003.485	1170721.232	311.503	008846	8846	9.83	Postprocessed Code	11/7/2012	8:01:56 AM	M958A.cor	1713	313332.089
1041004.837	1170719.394	310.657	010193	10193	11.33	Postprocessed Code	11/7/2012	8:01:57 AM	M958A.cor	1713	313333.967
1041008.641	1170718.862	310.219	010279	10279	11.42	Postprocessed Carrier Float	11/7/2012	8:01:59 AM	M958A.cor	1713	313335.977
1041013.341	1170718.588	310.283	011150	11150	12.39	Postprocessed Carrier Float	11/7/2012	8:02:02 AM	M958A.cor	1713	313338.178
1041017.251	1170718.332	310.13	010001	10001	11.11	Postprocessed Carrier Float	11/7/2012	8:02:03 AM	M958A.cor	1713	313339.962
1041021.469	1170717.959	309.901	010466	10466	11.63	Postprocessed Carrier Float	11/7/2012	8:02:06 AM	M958A.cor	1713	313342.042

Easting	Northing	Elevation	Text	Rad cpm	uR/hr	Corr Type	GPS Date	GPS Time	Datafile	GPS Week	GPS Second
1041025.198	1170717.418	310.962	009699	9699	10.78	Postprocessed Code	11/7/2012	8:02:08 AM	M958A.cor	1713	313344.089
1041028.839	1170717.384	310.549	009109	9109	10.12	Postprocessed Carrier Float	11/7/2012	8:02:10 AM	M958A.cor	1713	313346.046
1041032.838	1170717.846	311.06	008899	8899	9.89	Postprocessed Code	11/7/2012	8:02:12 AM	M958A.cor	1713	313348.054
1041036.086	1170717.322	310.184	009101	9101	10.11	Postprocessed Carrier Float	11/7/2012	8:02:14 AM	M958A.cor	1713	313350.054
1041039.781	1170716.809	310.225	008974	8974	9.97	Postprocessed Carrier Float	11/7/2012	8:02:15 AM	M958A.cor	1713	313351.997
1041043.832	1170716.632	310.085	010164	10164	11.29	Postprocessed Carrier Float	11/7/2012	8:02:18 AM	M958A.cor	1713	313354.11
1041047.46	1170716.425	310.056	009298	9298	10.33	Postprocessed Carrier Float	11/7/2012	8:02:19 AM	M958A.cor	1713	313355.999
1041051.361	1170716.277	310.06	008891	8891	9.88	Postprocessed Carrier Float	11/7/2012	8:02:21 AM	M958A.cor	1713	313357.999
1041055.101	1170716.36	309.952	008923	8923	9.91	Postprocessed Carrier Float	11/7/2012	8:02:24 AM	M958A.cor	1713	313360.104
1041055.7	1170714.411	310.201	008837	8837	9.82	Postprocessed Carrier Float	11/7/2012	8:02:26 AM	M958A.cor	1713	313362.025
1041054.62	1170714.808	311.37	009273	9273	10.30	Postprocessed Code	11/7/2012	8:02:28 AM	M958A.cor	1713	313364.022
1041051.471	1170715.82	315.468	008646	8646	9.61	Postprocessed Code	11/7/2012	8:02:29 AM	M958A.cor	1713	313365.985
1041047.347	1170715.848	311.214	009521	9521	10.58	Postprocessed Code	11/7/2012	8:02:31 AM	M958A.cor	1713	313367.987
1041042.952	1170715.951	311.748	009890	9890	10.99	Postprocessed Code	11/7/2012	8:02:34 AM	M958A.cor	1713	313370.102
1041039.014	1170717.193	314.248	010703	10703	11.89	Postprocessed Carrier Float	11/7/2012	8:02:36 AM	M958A.cor	1713	313372.106
1041034.913	1170717.167	314.238	010107	10107	11.23	Postprocessed Carrier Float	11/7/2012	8:02:38 AM	M958A.cor	1713	313374.016
1041030.538	1170717.418	314.106	009288	9288	10.32	Postprocessed Carrier Float	11/7/2012	8:02:40 AM	M958A.cor	1713	313376.096
1041027.055	1170717.166	311.601	014849	14849	16.50	Postprocessed Code	11/7/2012	8:02:42 AM	M958A.cor	1713	313378.03
1041023.235	1170717.096	311.657	011576	11576	12.86	Postprocessed Code	11/7/2012	8:02:44 AM	M958A.cor	1713	313380.103
1041019.525	1170717.373	311.696	008962	8962	9.96	Postprocessed Code	11/7/2012	8:02:46 AM	M958A.cor	1713	313382.099
1041015.377	1170717.738	311.774	011868	11868	13.19	Postprocessed Code	11/7/2012	8:02:48 AM	M958A.cor	1713	313384.1
1041011.317	1170718.34	311.738	011916	11916	13.24	Postprocessed Code	11/7/2012	8:02:50 AM	M958A.cor	1713	313386.117
1041007.252	1170718.795	311.84	009849	9849	10.94	Postprocessed Code	11/7/2012	8:02:52 AM	M958A.cor	1713	313388.115
1041004.264	1170717.442	312.084	008632	8632	9.59	Postprocessed Code	11/7/2012	8:02:54 AM	M958A.cor	1713	313390.101
1041005.33	1170713.064	312.041	009066	9066	10.07	Postprocessed Code	11/7/2012	8:02:56 AM	M958A.cor	1713	313392.251
1041006.156	1170712.278	310.619	008958	8958	9.95	Postprocessed Carrier Float	11/7/2012	8:02:58 AM	M958A.cor	1713	313394.138
1041009.789	1170712.563	311.772	009078	9078	10.09	Postprocessed Code	11/7/2012	8:03:00 AM	M958A.cor	1713	313396.038
1041012.997	1170712.453	310.228	008340	8340	9.27	Postprocessed Carrier Float	11/7/2012	8:03:02 AM	M958A.cor	1713	313398.05
1041017.05	1170711.844	310.082	010346	10346	11.50	Postprocessed Carrier Float	11/7/2012	8:03:04 AM	M958A.cor	1713	313400.051
1041021.604	1170711.749	311.784	009517	9517	10.57	Postprocessed Code	11/7/2012	8:03:05 AM	M958A.cor	1713	313401.989
1041025.781	1170711.865	311.777	011066	11066	12.30	Postprocessed Code	11/7/2012	8:03:07 AM	M958A.cor	1713	313403.975
1041029.728	1170712.028	311.01	010980	10980	12.20	Postprocessed Carrier Float	11/7/2012	8:03:09 AM	M958A.cor	1713	313405.967
1041033.195	1170711.599	310.488	009792	9792	10.88	Postprocessed Carrier Float	11/7/2012	8:03:11 AM	M958A.cor	1713	313407.984
1041037.349	1170711.362	310.163	009688	9688	10.76	Postprocessed Carrier Float	11/7/2012	8:03:14 AM	M958A.cor	1713	313410.098
1041041.401	1170710.752	310.369	009363	9363	10.40	Postprocessed Carrier Float	11/7/2012	8:03:16 AM	M958A.cor	1713	313412.097
1041045.836	1170710.305	312.025	008705	8705	9.67	Postprocessed Code	11/7/2012	8:03:18 AM	M958A.cor	1713	313414.106
1041050.038	1170709.956	312.135	008532	8532	9.48	Postprocessed Code	11/7/2012	8:03:20 AM	M958A.cor	1713	313416.07
1041053.113	1170710.228	310.5	011468	11468	12.74	Postprocessed Carrier Float	11/7/2012	8:03:22 AM	M958A.cor	1713	313418.005
1041055.876	1170708.661	310.006	011235	11235	12.48	Postprocessed Carrier Float	11/7/2012	8:03:24 AM	M958A.cor	1713	313420.013

Easting	Northing	Elevation	Text	Rad cpm	uR/hr	Corr Type	GPS Date	GPS Time	Datafile	GPS Week	GPS Second
1041055.702	1170707.057	312.381	010430	10430	11.59	Postprocessed Code	11/7/2012	8:03:26 AM	M958A.cor	1713	313422.064
1041052.621	1170707.147	312.571	009161	9161	10.18	Postprocessed Code	11/7/2012	8:03:28 AM	M958A.cor	1713	313424.042
1041048.501	1170707.529	312.506	010147	10147	11.27	Postprocessed Code	11/7/2012	8:03:30 AM	M958A.cor	1713	313426.047
1041044.535	1170707.931	312.466	009570	9570	10.63	Postprocessed Code	11/7/2012	8:03:32 AM	M958A.cor	1713	313428.024
1041040.45	1170708.103	312.365	010974	10974	12.19	Postprocessed Code	11/7/2012	8:03:34 AM	M958A.cor	1713	313430.011
1041036.573	1170708.095	312.323	009426	9426	10.47	Postprocessed Code	11/7/2012	8:03:36 AM	M958A.cor	1713	313432.023
1041032.679	1170707.96	312.25	013253	13253	14.73	Postprocessed Code	11/7/2012	8:03:38 AM	M958A.cor	1713	313434.008
1041028.534	1170708.1	312.261	010645	10645	11.83	Postprocessed Code	11/7/2012	8:03:40 AM	M958A.cor	1713	313436.033
1041024.323	1170708.242	312.112	009413	9413	10.46	Postprocessed Code	11/7/2012	8:03:42 AM	M958A.cor	1713	313438.066
1041019.959	1170708.445	312.083	008978	8978	9.98	Postprocessed Code	11/7/2012	8:03:44 AM	M958A.cor	1713	313440.212
1041015.751	1170708.817	312.085	009914	9914	11.02	Postprocessed Code	11/7/2012	8:03:46 AM	M958A.cor	1713	313442.209
1041011.967	1170708.903	311.893	014348	14348	15.94	Postprocessed Code	11/7/2012	8:03:48 AM	M958A.cor	1713	313444.011
1041007.755	1170709.268	311.783	010464	10464	11.63	Postprocessed Code	11/7/2012	8:03:49 AM	M958A.cor	1713	313445.999
1041004.766	1170708.23	311.82	011109	11109	12.34	Postprocessed Code	11/7/2012	8:03:52 AM	M958A.cor	1713	313448.021
1041004.974	1170704.251	311.603	010091	10091	11.21	Postprocessed Code	11/7/2012	8:03:54 AM	M958A.cor	1713	313450.156
1041008.213	1170704.015	310.057	009884	9884	10.98	Postprocessed Code	11/7/2012	8:03:55 AM	M958A.cor	1713	313451.986
1041012.595	1170703.883	310.041	011408	11408	12.68	Postprocessed Code	11/7/2012	8:03:57 AM	M958A.cor	1713	313453.998
1041016.541	1170704.3	310.1	013491	13491	14.99	Postprocessed Code	11/7/2012	8:04:00 AM	M958A.cor	1713	313456.003
1041020.983	1170704.275	309.942	010065	10065	11.18	Postprocessed Code	11/7/2012	8:04:02 AM	M958A.cor	1713	313458.05
1041024.434	1170703.082	310.948	009783	9783	10.87	Postprocessed Carrier Float	11/7/2012	8:04:04 AM	M958A.cor	1713	313460.037
1041029.628	1170704.383	310.164	010774	10774	11.97	Postprocessed Code	11/7/2012	8:04:06 AM	M958A.cor	1713	313462.012
1041032.763	1170703.713	309.696	011501	11501	12.78	Postprocessed Carrier Float	11/7/2012	8:04:08 AM	M958A.cor	1713	313464.073
1041039.225	1170704.114	310.112	010185	10185	11.32	Postprocessed Code	11/7/2012	8:04:10 AM	M958A.cor	1713	313466.24
1041042.092	1170702.68	309.937	008922	8922	9.91	Postprocessed Carrier Float	11/7/2012	8:04:12 AM	M958A.cor	1713	313468.28
1041045.62	1170702.74	310.055	010816	10816	12.02	Postprocessed Carrier Float	11/7/2012	8:04:13 AM	M958A.cor	1713	313469.969
1041050.358	1170703.237	309.535	011784	11784	13.09	Postprocessed Carrier Float	11/7/2012	8:04:16 AM	M958A.cor	1713	313472.024
1041054.228	1170702.729	309.484	013993	13993	15.55	Postprocessed Carrier Float	11/7/2012	8:04:18 AM	M958A.cor	1713	313474.073
1041052.952	1170701.456	309.755	012469	12469	13.85	Postprocessed Code	11/7/2012	8:04:20 AM	M958A.cor	1713	313476.197
1041050.453	1170701.339	309.639	010505	10505	11.67	Postprocessed Code	11/7/2012	8:04:22 AM	M958A.cor	1713	313478.027
1041046.216	1170701.28	309.617	008357	8357	9.29	Postprocessed Code	11/7/2012	8:04:24 AM	M958A.cor	1713	313480.137
1041041.944	1170701.874	309.629	009893	9893	10.99	Postprocessed Code	11/7/2012	8:04:26 AM	M958A.cor	1713	313482.084
1041037.963	1170702.129	309.618	011352	11352	12.61	Postprocessed Code	11/7/2012	8:04:28 AM	M958A.cor	1713	313484.123
1041033.904	1170702.036	309.682	009556	9556	10.62	Postprocessed Code	11/7/2012	8:04:30 AM	M958A.cor	1713	313486.078
1041030.175	1170701.764	309.717	011792	11792	13.10	Postprocessed Code	11/7/2012	8:04:31 AM	M958A.cor	1713	313487.98
1041025.964	1170702.495	309.771	009397	9397	10.44	Postprocessed Code	11/7/2012	8:04:34 AM	M958A.cor	1713	313490.012
1041022.046	1170702.125	309.763	009341	9341	10.38	Postprocessed Code	11/7/2012	8:04:35 AM	M958A.cor	1713	313491.895
1041017.676	1170701.051	308.39	010458	10458	11.62	Postprocessed Carrier Float	11/7/2012	8:04:38 AM	M958A.cor	1713	313494.075
1041013.664	1170700.944	308.168	009734	9734	10.82	Postprocessed Carrier Float	11/7/2012	8:04:40 AM	M958A.cor	1713	313496.03
1041009.199	1170701.192	308.103	009087	9087	10.10	Postprocessed Carrier Float	11/7/2012	8:04:42 AM	M958A.cor	1713	313498.104

Easting	Northing	Elevation	Text	Rad cpm	uR/hr	Corr Type	GPS Date	GPS Time	Datafile	GPS Week	GPS Second
1041005.872	1170701.509	306.12	011196	11196	12.44	Postprocessed Carrier Float	11/7/2012	8:04:44 AM	M958A.cor	1713	313500.011
1041005.281	1170698.028	310.106	012995	12995	14.44	Postprocessed Code	11/7/2012	8:04:46 AM	M958A.cor	1713	313502.137
1041005.429	1170696.217	308.264	011021	11021	12.25	Postprocessed Code	11/7/2012	8:04:47 AM	M958A.cor	1713	313503.978
1041009.508	1170695.586	308.272	009806	9806	10.90	Postprocessed Carrier Float	11/7/2012	8:04:50 AM	M958A.cor	1713	313506.174
1041013.852	1170695.668	308.798	009994	9994	11.10	Postprocessed Carrier Float	11/7/2012	8:04:52 AM	M958A.cor	1713	313508.108
1041018.743	1170695.659	309.091	010939	10939	12.15	Postprocessed Carrier Float	11/7/2012	8:04:54 AM	M958A.cor	1713	313510.101
1041022.927	1170695.883	309.19	011553	11553	12.84	Postprocessed Carrier Float	11/7/2012	8:04:56 AM	M958A.cor	1713	313512.014
1041027.483	1170696.238	309.465	014298	14298	15.89	Postprocessed Carrier Float	11/7/2012	8:04:58 AM	M958A.cor	1713	313514.088
1041031.893	1170696.235	309.343	012576	12576	13.97	Postprocessed Carrier Float	11/7/2012	8:05:00 AM	M958A.cor	1713	313516.05
1041036.731	1170696.088	309.085	013313	13313	14.79	Postprocessed Carrier Float	11/7/2012	8:05:02 AM	M958A.cor	1713	313518.118
1041040.959	1170696.065	309.084	013122	13122	14.58	Postprocessed Carrier Float	11/7/2012	8:05:04 AM	M958A.cor	1713	313520.068
1041044.853	1170695.995	309.159	012086	12086	13.43	Postprocessed Carrier Float	11/7/2012	8:05:05 AM	M958A.cor	1713	313521.986
1041049.396	1170695.959	308.963	010657	10657	11.84	Postprocessed Carrier Float	11/7/2012	8:05:08 AM	M958A.cor	1713	313524.086
1041053.337	1170695.788	308.893	009907	9907	11.01	Postprocessed Carrier Float	11/7/2012	8:05:10 AM	M958A.cor	1713	313526.149
1041054.284	1170694.5	308.724	009534	9534	10.59	Postprocessed Carrier Float	11/7/2012	8:05:12 AM	M958A.cor	1713	313528.068
1041052.846	1170694.368	309.157	009548	9548	10.61	Postprocessed Code	11/7/2012	8:05:14 AM	M958A.cor	1713	313530.101
1041049.846	1170694.385	309.047	009048	9048	10.05	Postprocessed Code	11/7/2012	8:05:16 AM	M958A.cor	1713	313532.089
1041046.118	1170694.488	309.006	009137	9137	10.15	Postprocessed Code	11/7/2012	8:05:18 AM	M958A.cor	1713	313534.175
1041042.734	1170694.241	308.97	009224	9224	10.25	Postprocessed Code	11/7/2012	8:05:19 AM	M958A.cor	1713	313535.928
1041038.814	1170694.067	308.866	009460	9460	10.51	Postprocessed Code	11/7/2012	8:05:21 AM	M958A.cor	1713	313537.942
1041034.912	1170694.082	309.021	012870	12870	14.30	Postprocessed Code	11/7/2012	8:05:23 AM	M958A.cor	1713	313539.954
1041030.837	1170693.815	309.016	010122	10122	11.25	Postprocessed Code	11/7/2012	8:05:25 AM	M958A.cor	1713	313541.992
1041026.635	1170694.241	309.023	009317	9317	10.35	Postprocessed Code	11/7/2012	8:05:27 AM	M958A.cor	1713	313543.992
1041022.399	1170694.126	308.994	009204	9204	10.23	Postprocessed Code	11/7/2012	8:05:30 AM	M958A.cor	1713	313546.066
1041018.196	1170693.898	308.961	011497	11497	12.77	Postprocessed Code	11/7/2012	8:05:32 AM	M958A.cor	1713	313548.032
1041013.913	1170693.901	308.977	009623	9623	10.69	Postprocessed Code	11/7/2012	8:05:34 AM	M958A.cor	1713	313550.095
1041009.758	1170693.766	308.828	008884	8884	9.87	Postprocessed Code	11/7/2012	8:05:36 AM	M958A.cor	1713	313552.033
1041005.671	1170694.128	308.836	012384	12384	13.76	Postprocessed Code	11/7/2012	8:05:38 AM	M958A.cor	1713	313554.02
1041003.766	1170690.567	309.089	010853	10853	12.06	Postprocessed Code	11/7/2012	8:05:40 AM	M958A.cor	1713	313556.018
1041006.348	1170686.971	311.051	010473	10473	11.64	Postprocessed Carrier Float	11/7/2012	8:05:42 AM	M958A.cor	1713	313558.148
1041009.995	1170687.057	309.873	010352	10352	11.50	Postprocessed Carrier Float	11/7/2012	8:05:44 AM	M958A.cor	1713	313560.043
1041014.472	1170687.41	310.018	010223	10223	11.36	Postprocessed Carrier Float	11/7/2012	8:05:45 AM	M958A.cor	1713	313561.964
1041018.653	1170687.53	310.15	010112	10112	11.24	Postprocessed Carrier Float	11/7/2012	8:05:47 AM	M958A.cor	1713	313563.992
1041023.064	1170687.467	310.328	009584	9584	10.65	Postprocessed Carrier Float	11/7/2012	8:05:49 AM	M958A.cor	1713	313565.998
1041027.502	1170687.444	310.205	009035	9035	10.04	Postprocessed Carrier Float	11/7/2012	8:05:52 AM	M958A.cor	1713	313568.143
1041031.05	1170686.664	308.679	007805	7805	8.67	Postprocessed Carrier Float	11/7/2012	8:05:54 AM	M958A.cor	1713	313570.104
1041035	1170686.73	308.799	009466	9466	10.52	Postprocessed Carrier Float	11/7/2012	8:05:56 AM	M958A.cor	1713	313572.034
1041038.952	1170686.344	307.564	010345	10345	11.49	Postprocessed Carrier Float	11/7/2012	8:05:58 AM	M958A.cor	1713	313574.035
1041043.331	1170686.494	307.898	010602	10602	11.78	Postprocessed Carrier Float	11/7/2012	8:06:00 AM	M958A.cor	1713	313576.107

Easting	Northing	Elevation	Text	Rad cpm	uR/hr	Corr Type	GPS Date	GPS Time	Datafile	GPS Week	GPS Second
1041048.001	1170687.879	308.231	009273	9273	10.30	Postprocessed Code	11/7/2012	8:06:01 AM	M958A.cor	1713	313577.976
1041052.339	1170688.156	308.221	009310	9310	10.34	Postprocessed Code	11/7/2012	8:06:04 AM	M958A.cor	1713	313580.119
1041053.695	1170686.103	308.228	009309	9309	10.34	Postprocessed Carrier Float	11/7/2012	8:06:06 AM	M958A.cor	1713	313582.134
1041052.037	1170686.157	310.088	009279	9279	10.31	Postprocessed Code	11/7/2012	8:06:08 AM	M958A.cor	1713	313584.193
1041048.718	1170685.968	309.939	010010	10010	11.12	Postprocessed Code	11/7/2012	8:06:10 AM	M958A.cor	1713	313586.002
1041043.821	1170686.474	309.939	009505	9505	10.56	Postprocessed Code	11/7/2012	8:06:12 AM	M958A.cor	1713	313588.093
1041039.111	1170686.68	309.959	009473	9473	10.53	Postprocessed Code	11/7/2012	8:06:14 AM	M958A.cor	1713	313590.088
1041034.887	1170686.635	310.061	008831	8831	9.81	Postprocessed Code	11/7/2012	8:06:16 AM	M958A.cor	1713	313592.133
1041030.528	1170686.952	310.047	008576	8576	9.53	Postprocessed Code	11/7/2012	8:06:18 AM	M958A.cor	1713	313594.059
1041025.858	1170687.044	310.145	008812	8812	9.79	Postprocessed Code	11/7/2012	8:06:20 AM	M958A.cor	1713	313596.179
1041021.397	1170687.132	310.227	011190	11190	12.43	Postprocessed Code	11/7/2012	8:06:22 AM	M958A.cor	1713	313598.156
1041019.091	1170687.986	307.643	009652	9652	10.72	Postprocessed Carrier Float	11/7/2012	8:06:24 AM	M958A.cor	1713	313600.096
1041014.681	1170688.039	308.599	009521	9521	10.58	Postprocessed Code	11/7/2012	8:06:25 AM	M958A.cor	1713	313601.946
1041008.599	1170687.784	310.281	009420	9420	10.47	Postprocessed Carrier Float	11/7/2012	8:06:27 AM	M958A.cor	1713	313603.965
1041003.903	1170688.224	309.867	009809	9809	10.90	Postprocessed Code	11/7/2012	8:06:30 AM	M958A.cor	1713	313606.15
1041002.764	1170684.727	309.853	010413	10413	11.57	Postprocessed Code	11/7/2012	8:06:32 AM	M958A.cor	1713	313608.16
1041004.611	1170681.376	309.219	010213	10213	11.35	Postprocessed Carrier Float	11/7/2012	8:06:34 AM	M958A.cor	1713	313610.115
1041007.294	1170681.544	310.069	009670	9670	10.74	Postprocessed Carrier Float	11/7/2012	8:06:35 AM	M958A.cor	1713	313611.972
1041012.162	1170681.117	310.647	009470	9470	10.52	Postprocessed Carrier Float	11/7/2012	8:06:38 AM	M958A.cor	1713	313614.001
1041016.597	1170680.269	310.06	008972	8972	9.97	Postprocessed Carrier Float	11/7/2012	8:06:40 AM	M958A.cor	1713	313616.118
1041021.344	1170679.991	310.031	009149	9149	10.17	Postprocessed Carrier Float	11/7/2012	8:06:42 AM	M958A.cor	1713	313618.231
1041025.603	1170680.643	310.429	009714	9714	10.79	Postprocessed Carrier Float	11/7/2012	8:06:44 AM	M958A.cor	1713	313620.099
1041030.277	1170680.998	310.281	009191	9191	10.21	Postprocessed Carrier Float	11/7/2012	8:06:46 AM	M958A.cor	1713	313622.099
1041034.664	1170681.16	310.506	010251	10251	11.39	Postprocessed Carrier Float	11/7/2012	8:06:48 AM	M958A.cor	1713	313624.01
1041039.674	1170681.162	310.482	011539	11539	12.82	Postprocessed Carrier Float	11/7/2012	8:06:50 AM	M958A.cor	1713	313626.146
1041044.405	1170681.192	309.996	014379	14379	15.98	Postprocessed Carrier Float	11/7/2012	8:06:52 AM	M958A.cor	1713	313628.146
1041048.554	1170681.171	309.889	010817	10817	12.02	Postprocessed Carrier Float	11/7/2012	8:06:54 AM	M958A.cor	1713	313630.094
1041052.507	1170681.349	309.658	010268	10268	11.41	Postprocessed Carrier Float	11/7/2012	8:06:56 AM	M958A.cor	1713	313632.096
1041054.331	1170680.115	310.532	024818	24818	27.58	Postprocessed Carrier Float	11/7/2012	8:06:58 AM	M958A.cor	1713	313634.171
1041051.07	1170679.831	309.552	014721	14721	16.36	Postprocessed Code	11/7/2012	8:07:00 AM	M958A.cor	1713	313636.159
1041047.584	1170680.357	309.812	011540	11540	12.82	Postprocessed Code	11/7/2012	8:07:02 AM	M958A.cor	1713	313638.048
1041043.38	1170678.893	314.699	009303	9303	10.34	Postprocessed Carrier Float	11/7/2012	8:07:04 AM	M958A.cor	1713	313640.089
1041038.935	1170679.224	314.997	009962	9962	11.07	Postprocessed Carrier Float	11/7/2012	8:07:06 AM	M958A.cor	1713	313642.158
1041034.545	1170679.14	314.996	008459	8459	9.40	Postprocessed Carrier Float	11/7/2012	8:07:08 AM	M958A.cor	1713	313644.161
1041030.713	1170679.713	314.973	010084	10084	11.20	Postprocessed Carrier Float	11/7/2012	8:07:09 AM	M958A.cor	1713	313645.982
1041026.211	1170681.198	310.024	009322	9322	10.36	Postprocessed Code	11/7/2012	8:07:12 AM	M958A.cor	1713	313648.011
1041021.883	1170681.23	310.088	008906	8906	9.90	Postprocessed Code	11/7/2012	8:07:13 AM	M958A.cor	1713	313649.987
1041017.002	1170681.601	310.049	008323	8323	9.25	Postprocessed Code	11/7/2012	8:07:15 AM	M958A.cor	1713	313651.998
1041012.666	1170681.724	309.991	010833	10833	12.04	Postprocessed Code	11/7/2012	8:07:18 AM	M958A.cor	1713	313654.05

Easting	Northing	Elevation	Text	Rad cpm	uR/hr	Corr Type	GPS Date	GPS Time	Datafile	GPS Week	GPS Second
1041008.227	1170681.777	310.032	010382	10382	11.54	Postprocessed Code	11/7/2012	8:07:20 AM	M958A.cor	1713	313656.1
1041004.356	1170681.609	310.156	010356	10356	11.51	Postprocessed Code	11/7/2012	8:07:22 AM	M958A.cor	1713	313658.03
1041003.562	1170678.462	310.502	010863	10863	12.07	Postprocessed Code	11/7/2012	8:07:24 AM	M958A.cor	1713	313660.01
1041007.953	1170677.769	310.618	011486	11486	12.76	Postprocessed Code	11/7/2012	8:07:26 AM	M958A.cor	1713	313662.009
1041013.304	1170677.101	309.882	011262	11262	12.51	Postprocessed Carrier Float	11/7/2012	8:07:28 AM	M958A.cor	1713	313664.08
1041016.885	1170677.8	310.695	010597	10597	11.77	Postprocessed Code	11/7/2012	8:07:30 AM	M958A.cor	1713	313666.103
1041021.697	1170677.743	310.533	012392	12392	13.77	Postprocessed Code	11/7/2012	8:07:32 AM	M958A.cor	1713	313668.17
1041026.028	1170677.679	310.517	014055	14055	15.62	Postprocessed Code	11/7/2012	8:07:34 AM	M958A.cor	1713	313670.072
1041030.217	1170677.691	310.314	012859	12859	14.29	Postprocessed Code	11/7/2012	8:07:35 AM	M958A.cor	1713	313671.908
1041034.872	1170677.825	310.175	010404	10404	11.56	Postprocessed Code	11/7/2012	8:07:37 AM	M958A.cor	1713	313673.949
1041039.84	1170677.466	310.124	010687	10687	11.87	Postprocessed Code	11/7/2012	8:07:40 AM	M958A.cor	1713	313676.126
1041045.788	1170677.06	310.346	010683	10683	11.87	Postprocessed Carrier Float	11/7/2012	8:07:42 AM	M958A.cor	1713	313678.114
1041049.477	1170676.703	310.131	012139	12139	13.49	Postprocessed Code	11/7/2012	8:07:44 AM	M958A.cor	1713	313680.196
1041053.297	1170676.753	309.972	009342	9342	10.38	Postprocessed Code	11/7/2012	8:07:46 AM	M958A.cor	1713	313682.055
1041053.699	1170676.726	310.029	009196	9196	10.22	Postprocessed Code	11/7/2012	8:07:47 AM	M958A.cor	1713	313683.942
1041053.497	1170678.687	310.224	010125	10125	11.25	Postprocessed Code	11/7/2012	8:07:49 AM	M958A.cor	1713	313685.951
1041053.714	1170682.184	310.304	010021	10021	11.13	Postprocessed Code	11/7/2012	8:07:51 AM	M958A.cor	1713	313687.979
1041055.152	1170685.055	309.681	009500	9500	10.56	Postprocessed Carrier Float	11/7/2012	8:07:54 AM	M958A.cor	1713	313690.011
1041054.901	1170688.738	309.287	009821	9821	10.91	Postprocessed Carrier Float	11/7/2012	8:07:56 AM	M958A.cor	1713	313692.041
1041054.558	1170692.636	308.664	009277	9277	10.31	Postprocessed Carrier Float	11/7/2012	8:07:57 AM	M958A.cor	1713	313693.98
1041054.443	1170698.173	310.435	010988	10988	12.21	Postprocessed Code	11/7/2012	8:08:00 AM	M958A.cor	1713	313696.001
1041054.704	1170702.152	310.323	010007	10007	11.12	Postprocessed Code	11/7/2012	8:08:02 AM	M958A.cor	1713	313698.031
1041055.084	1170706.563	310.227	012893	12893	14.33	Postprocessed Code	11/7/2012	8:08:04 AM	M958A.cor	1713	313700.003
1041055.004	1170711.025	310.195	011716	11716	13.02	Postprocessed Code	11/7/2012	8:08:06 AM	M958A.cor	1713	313702.112
1041055.269	1170714.994	310	010383	10383	11.54	Postprocessed Code	11/7/2012	8:08:08 AM	M958A.cor	1713	313704.045
1041055.719	1170719.185	309.935	011405	11405	12.67	Postprocessed Code	11/7/2012	8:08:09 AM	M958A.cor	1713	313705.956
1041056.104	1170723.981	309.882	009689	9689	10.77	Postprocessed Code	11/7/2012	8:08:12 AM	M958A.cor	1713	313708.05
1041054.612	1170728.238	309.533	010021	10021	11.13	Postprocessed Code	11/7/2012	8:08:14 AM	M958A.cor	1713	313710.212
1041050.462	1170729.152	309.444	009125	9125	10.14	Postprocessed Code	11/7/2012	8:08:16 AM	M958A.cor	1713	313712.193
1041046.619	1170729.366	309.458	008960	8960	9.96	Postprocessed Code	11/7/2012	8:08:17 AM	M958A.cor	1713	313713.98
1041042.181	1170729.534	309.632	008859	8859	9.84	Postprocessed Code	11/7/2012	8:08:20 AM	M958A.cor	1713	313716.053
1041037.151	1170730.076	309.598	009416	9416	10.46	Postprocessed Code	11/7/2012	8:08:22 AM	M958A.cor	1713	313718.188
1041033.187	1170730.31	309.568	009144	9144	10.16	Postprocessed Code	11/7/2012	8:08:24 AM	M958A.cor	1713	313720.035
1041028.313	1170730.458	309.723	008905	8905	9.89	Postprocessed Code	11/7/2012	8:08:26 AM	M958A.cor	1713	313722.186
1041024.255	1170731.038	309.596	009654	9654	10.73	Postprocessed Code	11/7/2012	8:08:28 AM	M958A.cor	1713	313724.038
1041020.035	1170732.512	308.935	010117	10117	11.24	Postprocessed Carrier Float	11/7/2012	8:08:30 AM	M958A.cor	1713	313726.211
1041015.562	1170731.807	309.602	009537	9537	10.60	Postprocessed Code	11/7/2012	8:08:32 AM	M958A.cor	1713	313728.033
1041011.105	1170731.878	309.689	010117	10117	11.24	Postprocessed Code	11/7/2012	8:08:34 AM	M958A.cor	1713	313730.102
1041006.895	1170732.064	309.88	010357	10357	11.51	Postprocessed Code	11/7/2012	8:08:36 AM	M958A.cor	1713	313732.127

Easting	Northing	Elevation	Text	Rad cpm	uR/hr	Corr Type	GPS Date	GPS Time	Datafile	GPS Week	GPS Second
1041003.597	1170731.4	310.11	009348	9348	10.39	Postprocessed Code	11/7/2012	8:08:38 AM	M958A.cor	1713	313734.043
1041002.911	1170728.037	310.074	008601	8601	9.56	Postprocessed Code	11/7/2012	8:08:40 AM	M958A.cor	1713	313736.086
1041003.721	1170723.505	309.621	008221	8221	9.13	Postprocessed Code	11/7/2012	8:08:42 AM	M958A.cor	1713	313738.137
1041004.214	1170719.079	309.554	010152	10152	11.28	Postprocessed Code	11/7/2012	8:08:44 AM	M958A.cor	1713	313740.073
1041003.881	1170713.862	309.907	013742	13742	15.27	Postprocessed Carrier Float	11/7/2012	8:08:46 AM	M958A.cor	1713	313742
1041004.687	1170708.878	309.848	013808	13808	15.34	Postprocessed Carrier Float	11/7/2012	8:08:48 AM	M958A.cor	1713	313744.011
1041005.043	1170704.31	309.96	011257	11257	12.51	Postprocessed Carrier Float	11/7/2012	8:08:49 AM	M958A.cor	1713	313745.996
1041005.612	1170699.766	311.027	010314	10314	11.46	Postprocessed Carrier Float	11/7/2012	8:08:52 AM	M958A.cor	1713	313748.164
1041005.771	1170695.214	311.137	009046	9046	10.05	Postprocessed Carrier Float	11/7/2012	8:08:54 AM	M958A.cor	1713	313750.096
1041005.859	1170690.512	311.331	010232	10232	11.37	Postprocessed Carrier Float	11/7/2012	8:08:56 AM	M958A.cor	1713	313752.139
1041005.029	1170685.582	311.457	011938	11938	13.26	Postprocessed Carrier Float	11/7/2012	8:08:58 AM	M958A.cor	1713	313754.145
1041004.508	1170681.133	311.896	010533	10533	11.70	Postprocessed Carrier Float	11/7/2012	8:09:00 AM	M958A.cor	1713	313756.135
1041005.569	1170677.706	311.315	009916	9916	11.02	Postprocessed Carrier Float	11/7/2012	8:09:02 AM	M958A.cor	1713	313758.091
1041005.764	1170679.262	310.151	009778	9778	10.86	Postprocessed Code	11/7/2012	8:09:04 AM	M958A.cor	1713	313760.091
1041005.969	1170678.937	310.137	008663	8663	9.63	Postprocessed Code	11/7/2012	8:09:06 AM	M958A.cor	1713	313762.191
1041006.028	1170678.835	310.078	009607	9607	10.67	Postprocessed Code	11/7/2012	8:09:08 AM	M958A.cor	1713	313764.161
1040976.539	1170830.124	313.913	007404	7404	8.23	Postprocessed Carrier Float	11/6/2012	12:49:19 PM	M959A.cor	1713	244175.002
1040976.766	1170830.121	314.007	008085	8085	8.98	Postprocessed Carrier Float	11/6/2012	12:49:20 PM	M959A.cor	1713	244176.79
1040976.844	1170830.069	314.014	007681	7681	8.53	Postprocessed Carrier Float	11/6/2012	12:49:22 PM	M959A.cor	1713	244178.797
1040976.825	1170830.028	314.021	007995	7995	8.88	Postprocessed Carrier Float	11/6/2012	12:49:24 PM	M959A.cor	1713	244180.79
1040976.861	1170830.039	314.031	007942	7942	8.82	Postprocessed Carrier Float	11/6/2012	12:49:26 PM	M959A.cor	1713	244182.803
1040976.865	1170830.085	314.071	007882	7882	8.76	Postprocessed Carrier Float	11/6/2012	12:49:28 PM	M959A.cor	1713	244184.822
1040976.831	1170830.032	314.026	008958	8958	9.95	Postprocessed Carrier Float	11/6/2012	12:49:30 PM	M959A.cor	1713	244186.782
1040976.826	1170830.088	314.027	008221	8221	9.13	Postprocessed Carrier Float	11/6/2012	12:49:32 PM	M959A.cor	1713	244188.907
1040976.82	1170830.134	314.025	007940	7940	8.82	Postprocessed Carrier Float	11/6/2012	12:49:35 PM	M959A.cor	1713	244191.043
1040976.83	1170830.21	314.067	007287	7287	8.10	Postprocessed Carrier Float	11/6/2012	12:49:36 PM	M959A.cor	1713	244192.816
1040976.799	1170830.098	314.03	008109	8109	9.01	Postprocessed Carrier Float	11/6/2012	12:49:38 PM	M959A.cor	1713	244194.794
1040976.81	1170830.074	314.046	008519	8519	9.47	Postprocessed Carrier Float	11/6/2012	12:49:40 PM	M959A.cor	1713	244196.864
1040976.815	1170829.998	314.05	008964	8964	9.96	Postprocessed Carrier Float	11/6/2012	12:49:42 PM	M959A.cor	1713	244198.807
1040976.813	1170830.049	314.037	008556	8556	9.51	Postprocessed Carrier Float	11/6/2012	12:49:44 PM	M959A.cor	1713	244200.842
1040976.919	1170830.196	314.095	009099	9099	10.11	Postprocessed Carrier Float	11/6/2012	12:49:46 PM	M959A.cor	1713	244202.796
1040977.164	1170830.355	314.215	008768	8768	9.74	Postprocessed Carrier Float	11/6/2012	12:49:48 PM	M959A.cor	1713	244204.843
1040982.533	1170830.884	313.737	008012	8012	8.90	Postprocessed Carrier Float	11/6/2012	12:49:50 PM	M959A.cor	1713	244206.856
1040988.85	1170830.889	313.226	008737	8737	9.71	Postprocessed Carrier Float	11/6/2012	12:49:52 PM	M959A.cor	1713	244208.761
1040996.182	1170831.331	312.901	008102	8102	9.00	Postprocessed Carrier Float	11/6/2012	12:49:54 PM	M959A.cor	1713	244210.848
1041003.03	1170831.886	312.803	008081	8081	8.98	Postprocessed Carrier Float	11/6/2012	12:49:56 PM	M959A.cor	1713	244212.854
1041009.973	1170832.004	312.921	008220	8220	9.13	Postprocessed Carrier Float	11/6/2012	12:49:58 PM	M959A.cor	1713	244214.845
1041016.691	1170832.032	313.217	008792	8792	9.77	Postprocessed Carrier Float	11/6/2012	12:50:00 PM	M959A.cor	1713	244216.85
1041022.534	1170831.747	313.555	008326	8326	9.25	Postprocessed Carrier Float	11/6/2012	12:50:02 PM	M959A.cor	1713	244218.771

Easting	Northing	Elevation	Text	Rad cpm	uR/hr	Corr Type	GPS Date	GPS Time	Datafile	GPS Week	GPS Second
1041026.644	1170832.195	313.583	008856	8856	9.84	Postprocessed Carrier Float	11/6/2012	12:50:04 PM	M959A.cor	1713	244220.851
1041026.552	1170837.066	313.416	008545	8545	9.49	Postprocessed Carrier Float	11/6/2012	12:50:06 PM	M959A.cor	1713	244222.849
1041026.476	1170843.403	313.6	008526	8526	9.47	Postprocessed Carrier Float	11/6/2012	12:50:08 PM	M959A.cor	1713	244224.898
1041025.911	1170849.864	313.632	008686	8686	9.65	Postprocessed Carrier Float	11/6/2012	12:50:10 PM	M959A.cor	1713	244226.866
1041025.979	1170855.573	313.787	008872	8872	9.86	Postprocessed Carrier Float	11/6/2012	12:50:12 PM	M959A.cor	1713	244228.766
1041025.37	1170861.625	314.051	008730	8730	9.70	Postprocessed Carrier Float	11/6/2012	12:50:14 PM	M959A.cor	1713	244230.844
1041024.565	1170867.723	314.119	008671	8671	9.63	Postprocessed Carrier Float	11/6/2012	12:50:16 PM	M959A.cor	1713	244232.861
1041024.244	1170873.376	314.043	008580	8580	9.53	Postprocessed Carrier Float	11/6/2012	12:50:18 PM	M959A.cor	1713	244234.86
1041023.604	1170878.564	314.054	008669	8669	9.63	Postprocessed Carrier Float	11/6/2012	12:50:20 PM	M959A.cor	1713	244236.893
1041022.93	1170881.072	313.892	008342	8342	9.27	Postprocessed Carrier Float	11/6/2012	12:50:22 PM	M959A.cor	1713	244238.841
1041017.181	1170881.156	313.93	008872	8872	9.86	Postprocessed Carrier Float	11/6/2012	12:50:24 PM	M959A.cor	1713	244240.844
1041012.065	1170881.05	313.951	008791	8791	9.77	Postprocessed Carrier Float	11/6/2012	12:50:26 PM	M959A.cor	1713	244242.858
1041006.015	1170880.658	313.915	008309	8309	9.23	Postprocessed Carrier Float	11/6/2012	12:50:28 PM	M959A.cor	1713	244244.756
1040999.662	1170880.648	313.988	008550	8550	9.50	Postprocessed Carrier Float	11/6/2012	12:50:30 PM	M959A.cor	1713	244246.77
1040993.378	1170880.403	313.865	008298	8298	9.22	Postprocessed Carrier Float	11/6/2012	12:50:32 PM	M959A.cor	1713	244248.804
1040987.16	1170880.358	313.983	009246	9246	10.27	Postprocessed Carrier Float	11/6/2012	12:50:34 PM	M959A.cor	1713	244250.8
1040981.133	1170880.77	314.044	008530	8530	9.48	Postprocessed Carrier Float	11/6/2012	12:50:36 PM	M959A.cor	1713	244252.853
1040977.478	1170881.491	314.074	008879	8879	9.87	Postprocessed Carrier Float	11/6/2012	12:50:38 PM	M959A.cor	1713	244254.789
1040976.152	1170882.415	313.992	009248	9248	10.28	Postprocessed Carrier Float	11/6/2012	12:50:40 PM	M959A.cor	1713	244256.787
1040976.05	1170881.675	314.017	009172	9172	10.19	Postprocessed Carrier Float	11/6/2012	12:50:42 PM	M959A.cor	1713	244258.825
1040977.131	1170878.909	314.021	008648	8648	9.61	Postprocessed Carrier Float	11/6/2012	12:50:44 PM	M959A.cor	1713	244260.798
1040977.067	1170881.778	313.856	008714	8714	9.68	Postprocessed Carrier Float	11/6/2012	12:50:46 PM	M959A.cor	1713	244262.76
1040976.493	1170881.931	313.653	009177	9177	10.20	Postprocessed Carrier Float	11/6/2012	12:50:48 PM	M959A.cor	1713	244264.818
1040976.995	1170881.957	313.849	009129	9129	10.14	Postprocessed Carrier Float	11/6/2012	12:50:50 PM	M959A.cor	1713	244266.848
1040977.131	1170877.841	313.656	008742	8742	9.71	Postprocessed Carrier Float	11/6/2012	12:50:52 PM	M959A.cor	1713	244268.875
1040974.584	1170875.128	313.74	009068	9068	10.08	Postprocessed Carrier Float	11/6/2012	12:50:54 PM	M959A.cor	1713	244270.853
1040974.838	1170869.771	313.742	008850	8850	9.83	Postprocessed Carrier Float	11/6/2012	12:50:56 PM	M959A.cor	1713	244272.762
1040976.243	1170863.086	313.728	009263	9263	10.29	Postprocessed Carrier Float	11/6/2012	12:50:58 PM	M959A.cor	1713	244274.859
1040977.247	1170856.839	313.779	008608	8608	9.56	Postprocessed Carrier Float	11/6/2012	12:51:00 PM	M959A.cor	1713	244276.842
1040977.591	1170850.701	313.973	008913	8913	9.90	Postprocessed Carrier Float	11/6/2012	12:51:02 PM	M959A.cor	1713	244278.827
1040977.221	1170844.022	313.986	008737	8737	9.71	Postprocessed Carrier Float	11/6/2012	12:51:04 PM	M959A.cor	1713	244280.836
1040976.953	1170837.919	314.069	008422	8422	9.36	Postprocessed Carrier Float	11/6/2012	12:51:06 PM	M959A.cor	1713	244282.813
1040976.302	1170832.311	314.227	007428	7428	8.25	Postprocessed Carrier Float	11/6/2012	12:51:08 PM	M959A.cor	1713	244284.829
1040976.56	1170831.405	314.097	008258	8258	9.18	Postprocessed Carrier Float	11/6/2012	12:51:10 PM	M959A.cor	1713	244286.855
1040976.155	1170831.331	313.776	008271	8271	9.19	Postprocessed Carrier Float	11/6/2012	12:51:12 PM	M959A.cor	1713	244288.871
1040976.304	1170831.218	313.791	008036	8036	8.93	Postprocessed Carrier Float	11/6/2012	12:51:16 PM	M959A.cor	1713	244292.799
1040976.32	1170831.184	313.781	008349	8349	9.28	Postprocessed Carrier Float	11/6/2012	12:51:18 PM	M959A.cor	1713	244294.84
1040976.354	1170831.184	313.804	007855	7855	8.73	Postprocessed Carrier Float	11/6/2012	12:51:20 PM	M959A.cor	1713	244296.907
1040976.442	1170831.235	313.819	008476	8476	9.42	Postprocessed Carrier Float	11/6/2012	12:51:22 PM	M959A.cor	1713	244298.807

Easting	Northing	Elevation	Text	Rad cpm	uR/hr	Corr Type	GPS Date	GPS Time	Datafile	GPS Week	GPS Second
1040976.458	1170831.308	313.812	008441	8441	9.38	Postprocessed Carrier Float	11/6/2012	12:51:24 PM	M959A.cor	1713	244300.82
1040976.346	1170831.406	313.816	008370	8370	9.30	Postprocessed Carrier Float	11/6/2012	12:51:26 PM	M959A.cor	1713	244302.864
1040976.406	1170831.725	313.827	008354	8354	9.28	Postprocessed Carrier Float	11/6/2012	12:51:28 PM	M959A.cor	1713	244304.856
1040976.705	1170831.474	314.139	008593	8593	9.55	Postprocessed Carrier Float	11/6/2012	12:51:30 PM	M959A.cor	1713	244306.85
1040980.608	1170831.472	314.017	008195	8195	9.11	Postprocessed Carrier Float	11/6/2012	12:51:32 PM	M959A.cor	1713	244308.897
1040986.603	1170831.758	313.437	008488	8488	9.43	Postprocessed Carrier Float	11/6/2012	12:51:34 PM	M959A.cor	1713	244310.833
1040992.089	1170831.561	313.039	008844	8844	9.83	Postprocessed Carrier Float	11/6/2012	12:51:36 PM	M959A.cor	1713	244312.847
1040996.063	1170830.683	312.927	007773	7773	8.64	Postprocessed Carrier Float	11/6/2012	12:51:38 PM	M959A.cor	1713	244314.837
1040998.645	1170832.175	312.836	008875	8875	9.86	Postprocessed Carrier Float	11/6/2012	12:51:40 PM	M959A.cor	1713	244316.825
1041004.911	1170832.617	312.866	007929	7929	8.81	Postprocessed Carrier Float	11/6/2012	12:51:42 PM	M959A.cor	1713	244318.899
1041010.805	1170832.442	313.028	008457	8457	9.40	Postprocessed Carrier Float	11/6/2012	12:51:44 PM	M959A.cor	1713	244320.779
1041016.038	1170832.041	313.312	008422	8422	9.36	Postprocessed Carrier Float	11/6/2012	12:51:46 PM	M959A.cor	1713	244322.765
1041021.973	1170832.313	313.532	008973	8973	9.97	Postprocessed Carrier Float	11/6/2012	12:51:48 PM	M959A.cor	1713	244324.795
1041026.331	1170831.442	313.559	008963	8963	9.96	Postprocessed Carrier Float	11/6/2012	12:51:50 PM	M959A.cor	1713	244326.817
1041026.242	1170836.424	313.541	008888	8888	9.88	Postprocessed Carrier Float	11/6/2012	12:51:52 PM	M959A.cor	1713	244328.907
1041025.893	1170842.577	313.459	009094	9094	10.10	Postprocessed Carrier Float	11/6/2012	12:51:54 PM	M959A.cor	1713	244330.852
1041025.725	1170849.274	313.634	008987	8987	9.99	Postprocessed Carrier Float	11/6/2012	12:51:56 PM	M959A.cor	1713	244332.853
1041025.305	1170855.614	313.733	008588	8588	9.54	Postprocessed Carrier Float	11/6/2012	12:51:58 PM	M959A.cor	1713	244334.823
1041024.495	1170861.947	313.756	008447	8447	9.39	Postprocessed Carrier Float	11/6/2012	12:52:00 PM	M959A.cor	1713	244336.947
1041024.195	1170868.14	314.044	008841	8841	9.82	Postprocessed Carrier Float	11/6/2012	12:52:02 PM	M959A.cor	1713	244338.857
1041023.581	1170874.114	314.017	008725	8725	9.69	Postprocessed Carrier Float	11/6/2012	12:52:04 PM	M959A.cor	1713	244340.837
1041023.441	1170878.674	313.937	008175	8175	9.08	Postprocessed Carrier Float	11/6/2012	12:52:06 PM	M959A.cor	1713	244342.837
1041021.732	1170882.042	313.702	008425	8425	9.36	Postprocessed Carrier Float	11/6/2012	12:52:08 PM	M959A.cor	1713	244344.892
1041020.335	1170879.587	313.808	008576	8576	9.53	Postprocessed Carrier Float	11/6/2012	12:52:10 PM	M959A.cor	1713	244346.828
1041020.925	1170873.538	314.178	009198	9198	10.22	Postprocessed Carrier Float	11/6/2012	12:52:12 PM	M959A.cor	1713	244348.83
1041021.76	1170867.233	313.9	008212	8212	9.12	Postprocessed Carrier Float	11/6/2012	12:52:14 PM	M959A.cor	1713	244350.853
1041022.046	1170861.435	313.795	008204	8204	9.12	Postprocessed Carrier Float	11/6/2012	12:52:16 PM	M959A.cor	1713	244352.853
1041022.559	1170855.053	313.668	007878	7878	8.75	Postprocessed Carrier Float	11/6/2012	12:52:18 PM	M959A.cor	1713	244354.87
1041023.356	1170848.793	313.431	007701	7701	8.56	Postprocessed Carrier Float	11/6/2012	12:52:20 PM	M959A.cor	1713	244356.848
1041024.076	1170842.671	313.594	008202	8202	9.11	Postprocessed Carrier Float	11/6/2012	12:52:22 PM	M959A.cor	1713	244358.782
1041024.699	1170837.26	313.355	008940	8940	9.93	Postprocessed Carrier Float	11/6/2012	12:52:24 PM	M959A.cor	1713	244360.724
1041024.093	1170832.015	313.701	009221	9221	10.25	Postprocessed Carrier Float	11/6/2012	12:52:26 PM	M959A.cor	1713	244362.847
1041021.244	1170832.688	313.704	008537	8537	9.49	Postprocessed Carrier Float	11/6/2012	12:52:28 PM	M959A.cor	1713	244364.927
1041020.954	1170837.875	313.468	008678	8678	9.64	Postprocessed Carrier Float	11/6/2012	12:52:30 PM	M959A.cor	1713	244366.91
1041021.06	1170843.828	313.425	009034	9034	10.04	Postprocessed Carrier Float	11/6/2012	12:52:32 PM	M959A.cor	1713	244368.811
1041021.187	1170849.918	313.505	008287	8287	9.21	Postprocessed Carrier Float	11/6/2012	12:52:34 PM	M959A.cor	1713	244370.812
1041020.767	1170856.653	313.569	008536	8536	9.48	Postprocessed Carrier Float	11/6/2012	12:52:36 PM	M959A.cor	1713	244372.836
1041020.536	1170863.23	313.864	008660	8660	9.62	Postprocessed Carrier Float	11/6/2012	12:52:38 PM	M959A.cor	1713	244374.842
1041020.194	1170869.306	314.263	008374	8374	9.30	Postprocessed Carrier Float	11/6/2012	12:52:40 PM	M959A.cor	1713	244376.829

Easting	Northing	Elevation	Text	Rad cpm	uR/hr	Corr Type	GPS Date	GPS Time	Datafile	GPS Week	GPS Second
1041020.525	1170874.402	314.008	008147	8147	9.05	Postprocessed Carrier Float	11/6/2012	12:52:42 PM	M959A.cor	1713	244378.843
1041019.914	1170879.017	313.819	008164	8164	9.07	Postprocessed Carrier Float	11/6/2012	12:52:44 PM	M959A.cor	1713	244380.731
1041017.128	1170881.736	313.8	008718	8718	9.69	Postprocessed Carrier Float	11/6/2012	12:52:46 PM	M959A.cor	1713	244382.724
1041015.036	1170879.607	313.999	008441	8441	9.38	Postprocessed Carrier Float	11/6/2012	12:52:48 PM	M959A.cor	1713	244384.727
1041015.747	1170873.896	313.958	009197	9197	10.22	Postprocessed Carrier Float	11/6/2012	12:52:50 PM	M959A.cor	1713	244386.75
1041016.519	1170867.582	313.917	008658	8658	9.62	Postprocessed Carrier Float	11/6/2012	12:52:52 PM	M959A.cor	1713	244388.812
1041017.062	1170861.564	313.712	008220	8220	9.13	Postprocessed Carrier Float	11/6/2012	12:52:54 PM	M959A.cor	1713	244390.821
1041017.815	1170855.756	313.754	008668	8668	9.63	Postprocessed Carrier Float	11/6/2012	12:52:56 PM	M959A.cor	1713	244392.8
1041018.671	1170849.536	313.647	008196	8196	9.11	Postprocessed Carrier Float	11/6/2012	12:52:58 PM	M959A.cor	1713	244394.806
1041019.024	1170843.83	313.443	008410	8410	9.34	Postprocessed Carrier Float	11/6/2012	12:53:00 PM	M959A.cor	1713	244396.888
1041019.321	1170837.711	313.519	008685	8685	9.65	Postprocessed Carrier Float	11/6/2012	12:53:02 PM	M959A.cor	1713	244398.905
1041019.598	1170832.828	313.485	008525	8525	9.47	Postprocessed Carrier Float	11/6/2012	12:53:04 PM	M959A.cor	1713	244400.743
1041015.828	1170830.76	313.492	008274	8274	9.19	Postprocessed Carrier Float	11/6/2012	12:53:06 PM	M959A.cor	1713	244402.755
1041014.901	1170836.289	313.511	008413	8413	9.35	Postprocessed Carrier Float	11/6/2012	12:53:08 PM	M959A.cor	1713	244404.798
1041015.274	1170841.902	313.392	008020	8020	8.91	Postprocessed Carrier Float	11/6/2012	12:53:10 PM	M959A.cor	1713	244406.816
1041015.462	1170848.536	313.595	008598	8598	9.55	Postprocessed Carrier Float	11/6/2012	12:53:12 PM	M959A.cor	1713	244408.885
1041015.409	1170854.419	313.582	008724	8724	9.69	Postprocessed Carrier Float	11/6/2012	12:53:14 PM	M959A.cor	1713	244410.889
1041014.996	1170860.209	313.762	008718	8718	9.69	Postprocessed Carrier Float	11/6/2012	12:53:16 PM	M959A.cor	1713	244412.845
1041015.476	1170866.007	313.813	008830	8830	9.81	Postprocessed Carrier Float	11/6/2012	12:53:18 PM	M959A.cor	1713	244414.863
1041015.241	1170871.741	313.995	008709	8709	9.68	Postprocessed Carrier Float	11/6/2012	12:53:20 PM	M959A.cor	1713	244416.819
1041014.858	1170877.435	313.678	008771	8771	9.75	Postprocessed Carrier Float	11/6/2012	12:53:22 PM	M959A.cor	1713	244418.808
1041014.487	1170881.164	313.581	009610	9610	10.68	Postprocessed Carrier Float	11/6/2012	12:53:24 PM	M959A.cor	1713	244420.795
1041011.08	1170883.16	313.707	009073	9073	10.08	Postprocessed Carrier Float	11/6/2012	12:53:26 PM	M959A.cor	1713	244422.811
1041010.95	1170878.509	313.762	008833	8833	9.81	Postprocessed Carrier Float	11/6/2012	12:53:28 PM	M959A.cor	1713	244424.82
1041011.339	1170872.703	313.871	009453	9453	10.50	Postprocessed Carrier Float	11/6/2012	12:53:30 PM	M959A.cor	1713	244426.81
1041011.566	1170866.938	313.522	009426	9426	10.47	Postprocessed Carrier Float	11/6/2012	12:53:32 PM	M959A.cor	1713	244428.814
1041011.662	1170860.67	313.634	008362	8362	9.29	Postprocessed Carrier Float	11/6/2012	12:53:34 PM	M959A.cor	1713	244430.793
1041011.875	1170854.716	313.387	008207	8207	9.12	Postprocessed Carrier Float	11/6/2012	12:53:36 PM	M959A.cor	1713	244432.849
1041013.132	1170852.485	313.584	008742	8742	9.71	Postprocessed Carrier Float	11/6/2012	12:53:38 PM	M959A.cor	1713	244434.87
1041014.352	1170855.424	313.678	008938	8938	9.93	Postprocessed Carrier Float	11/6/2012	12:53:40 PM	M959A.cor	1713	244436.811
1041014.529	1170851.64	313.478	008584	8584	9.54	Postprocessed Carrier Float	11/6/2012	12:53:42 PM	M959A.cor	1713	244438.783
1041014.462	1170845.478	313.226	008547	8547	9.50	Postprocessed Carrier Float	11/6/2012	12:53:44 PM	M959A.cor	1713	244440.788
1041015.093	1170839.351	313.267	008918	8918	9.91	Postprocessed Carrier Float	11/6/2012	12:53:46 PM	M959A.cor	1713	244442.799
1041015.561	1170833.332	313.127	008775	8775	9.75	Postprocessed Carrier Float	11/6/2012	12:53:48 PM	M959A.cor	1713	244444.769
1041014.144	1170828.345	312.854	008716	8716	9.68	Postprocessed Carrier Float	11/6/2012	12:53:50 PM	M959A.cor	1713	244446.874
1041010.7	1170831.115	312.971	009120	9120	10.13	Postprocessed Carrier Float	11/6/2012	12:53:52 PM	M959A.cor	1713	244448.875
1041010.219	1170836.254	313.277	009086	9086	10.10	Postprocessed Carrier Float	11/6/2012	12:53:54 PM	M959A.cor	1713	244450.747
1041010.071	1170842.569	313.276	008303	8303	9.23	Postprocessed Carrier Float	11/6/2012	12:53:56 PM	M959A.cor	1713	244452.815
1041009.624	1170848.81	313.326	009008	9008	10.01	Postprocessed Carrier Float	11/6/2012	12:53:58 PM	M959A.cor	1713	244454.771

Easting	Northing	Elevation	Text	Rad cpm	uR/hr	Corr Type	GPS Date	GPS Time	Datafile	GPS Week	GPS Second
1041009.07	1170854.555	313.407	009088	9088	10.10	Postprocessed Carrier Float	11/6/2012	12:54:00 PM	M959A.cor	1713	244456.816
1041008.616	1170860.934	313.63	009442	9442	10.49	Postprocessed Carrier Float	11/6/2012	12:54:02 PM	M959A.cor	1713	244458.859
1041008.311	1170867.241	313.72	009454	9454	10.50	Postprocessed Carrier Float	11/6/2012	12:54:04 PM	M959A.cor	1713	244460.847
1041007.448	1170872.887	313.991	008827	8827	9.81	Postprocessed Carrier Float	11/6/2012	12:54:06 PM	M959A.cor	1713	244462.824
1041007.594	1170878.489	313.79	008958	8958	9.95	Postprocessed Carrier Float	11/6/2012	12:54:08 PM	M959A.cor	1713	244464.827
1041005.94	1170882.205	313.817	008850	8850	9.83	Postprocessed Carrier Float	11/6/2012	12:54:10 PM	M959A.cor	1713	244466.825
1041002.909	1170881.738	313.881	008084	8084	8.98	Postprocessed Carrier Float	11/6/2012	12:54:12 PM	M959A.cor	1713	244468.809
1041003.391	1170875.856	314.034	008544	8544	9.49	Postprocessed Carrier Float	11/6/2012	12:54:14 PM	M959A.cor	1713	244470.823
1041003.891	1170869.604	313.841	008892	8892	9.88	Postprocessed Carrier Float	11/6/2012	12:54:16 PM	M959A.cor	1713	244472.886
1041004.677	1170863.431	313.667	009391	9391	10.43	Postprocessed Carrier Float	11/6/2012	12:54:18 PM	M959A.cor	1713	244474.84
1041004.974	1170857.121	313.458	008782	8782	9.76	Postprocessed Carrier Float	11/6/2012	12:54:20 PM	M959A.cor	1713	244476.924
1041005.401	1170851.492	313.295	008216	8216	9.13	Postprocessed Carrier Float	11/6/2012	12:54:22 PM	M959A.cor	1713	244478.845
1041005.647	1170845.902	313.273	008574	8574	9.53	Postprocessed Carrier Float	11/6/2012	12:54:24 PM	M959A.cor	1713	244480.825
1041006.042	1170839.589	313.11	009033	9033	10.04	Postprocessed Carrier Float	11/6/2012	12:54:26 PM	M959A.cor	1713	244482.827
1041006.231	1170833.824	312.779	009041	9041	10.05	Postprocessed Carrier Float	11/6/2012	12:54:28 PM	M959A.cor	1713	244484.845
1041002.693	1170830.742	312.83	008505	8505	9.45	Postprocessed Carrier Float	11/6/2012	12:54:30 PM	M959A.cor	1713	244486.851
1041001.293	1170835.189	313.196	008803	8803	9.78	Postprocessed Carrier Float	11/6/2012	12:54:32 PM	M959A.cor	1713	244488.83
1041001.283	1170840.258	313.14	008863	8863	9.85	Postprocessed Carrier Float	11/6/2012	12:54:34 PM	M959A.cor	1713	244490.815
1041000.957	1170846.999	313.365	008748	8748	9.72	Postprocessed Carrier Float	11/6/2012	12:54:36 PM	M959A.cor	1713	244492.858
1041000.249	1170852.682	313.599	008743	8743	9.71	Postprocessed Carrier Float	11/6/2012	12:54:38 PM	M959A.cor	1713	244494.833
1041001.009	1170855.044	313.607	008697	8697	9.66	Postprocessed Carrier Float	11/6/2012	12:54:40 PM	M959A.cor	1713	244496.832
1041000.943	1170855.014	313.536	008446	8446	9.38	Postprocessed Carrier Float	11/6/2012	12:54:42 PM	M959A.cor	1713	244498.835
1041000.709	1170854.999	313.46	008468	8468	9.41	Postprocessed Carrier Float	11/6/2012	12:54:44 PM	M959A.cor	1713	244500.737
1041000.767	1170855.061	313.454	009678	9678	10.75	Postprocessed Carrier Float	11/6/2012	12:54:46 PM	M959A.cor	1713	244502.813
1041000.722	1170855.264	313.449	009005	9005	10.01	Postprocessed Carrier Float	11/6/2012	12:54:48 PM	M959A.cor	1713	244504.956
1041000.897	1170855.508	313.572	008857	8857	9.84	Postprocessed Carrier Float	11/6/2012	12:54:50 PM	M959A.cor	1713	244506.712
1041000.823	1170855.623	313.586	008755	8755	9.73	Postprocessed Carrier Float	11/6/2012	12:54:52 PM	M959A.cor	1713	244508.745
1041000.832	1170855.675	313.597	008148	8148	9.05	Postprocessed Carrier Float	11/6/2012	12:54:54 PM	M959A.cor	1713	244510.85
1041001.191	1170855.511	313.581	008861	8861	9.85	Postprocessed Carrier Float	11/6/2012	12:54:56 PM	M959A.cor	1713	244512.811
1041001.286	1170855.445	313.559	008928	8928	9.92	Postprocessed Carrier Float	11/6/2012	12:54:58 PM	M959A.cor	1713	244514.858
1041001.291	1170855.311	313.515	008808	8808	9.79	Postprocessed Carrier Float	11/6/2012	12:55:00 PM	M959A.cor	1713	244516.787
1041001.271	1170855.303	313.513	008510	8510	9.46	Postprocessed Carrier Float	11/6/2012	12:55:02 PM	M959A.cor	1713	244518.877
1041001.26	1170855.349	313.511	009078	9078	10.09	Postprocessed Carrier Float	11/6/2012	12:55:04 PM	M959A.cor	1713	244520.829
1041001.272	1170855.319	313.558	009157	9157	10.17	Postprocessed Carrier Float	11/6/2012	12:55:06 PM	M959A.cor	1713	244522.787
1041001.273	1170855.298	313.645	008868	8868	9.85	Postprocessed Carrier Float	11/6/2012	12:55:08 PM	M959A.cor	1713	244524.851
1041001.249	1170855.369	313.677	008602	8602	9.56	Postprocessed Carrier Float	11/6/2012	12:55:10 PM	M959A.cor	1713	244526.809
1041001.277	1170855.315	313.679	009116	9116	10.13	Postprocessed Carrier Float	11/6/2012	12:55:12 PM	M959A.cor	1713	244528.825
1041001.263	1170855.366	313.674	009032	9032	10.04	Postprocessed Carrier Float	11/6/2012	12:55:14 PM	M959A.cor	1713	244530.849
1041001.258	1170855.4	313.688	008066	8066	8.96	Postprocessed Carrier Float	11/6/2012	12:55:16 PM	M959A.cor	1713	244532.834

Easting	Northing	Elevation	Text	Rad cpm	uR/hr	Corr Type	GPS Date	GPS Time	Datafile	GPS Week	GPS Second
1041001.224	1170855.312	313.682	008848	8848	9.83	Postprocessed Carrier Float	11/6/2012	12:55:18 PM	M959A.cor	1713	244534.827
1041001.175	1170855.133	313.717	009111	9111	10.12	Postprocessed Carrier Float	11/6/2012	12:55:20 PM	M959A.cor	1713	244536.85
1041001.186	1170855.13	313.732	008593	8593	9.55	Postprocessed Carrier Float	11/6/2012	12:55:22 PM	M959A.cor	1713	244538.854
1041001.364	1170855.537	313.838	008799	8799	9.78	Postprocessed Carrier Float	11/6/2012	12:55:24 PM	M959A.cor	1713	244540.85
1041001.314	1170855.645	313.864	008617	8617	9.57	Postprocessed Carrier Float	11/6/2012	12:55:26 PM	M959A.cor	1713	244542.856
1041001.234	1170855.531	313.818	008362	8362	9.29	Postprocessed Carrier Float	11/6/2012	12:55:28 PM	M959A.cor	1713	244544.83
1041001.18	1170855.47	313.819	009044	9044	10.05	Postprocessed Carrier Float	11/6/2012	12:55:30 PM	M959A.cor	1713	244546.842
1041001.166	1170855.455	313.794	008638	8638	9.60	Postprocessed Carrier Float	11/6/2012	12:55:32 PM	M959A.cor	1713	244548.897
1041001.167	1170855.527	313.772	008614	8614	9.57	Postprocessed Carrier Float	11/6/2012	12:55:34 PM	M959A.cor	1713	244550.877
1041001.174	1170855.541	313.762	009141	9141	10.16	Postprocessed Carrier Float	11/6/2012	12:55:36 PM	M959A.cor	1713	244552.829
1041001.16	1170855.538	313.721	008962	8962	9.96	Postprocessed Carrier Float	11/6/2012	12:55:38 PM	M959A.cor	1713	244554.852
1041001.147	1170855.576	313.738	008806	8806	9.78	Postprocessed Carrier Float	11/6/2012	12:55:40 PM	M959A.cor	1713	244556.813
1041001.167	1170855.531	313.743	008202	8202	9.11	Postprocessed Carrier Float	11/6/2012	12:55:42 PM	M959A.cor	1713	244558.836
1041001.347	1170855.737	313.806	008560	8560	9.51	Postprocessed Carrier Float	11/6/2012	12:55:44 PM	M959A.cor	1713	244560.837
1041001.415	1170855.797	313.763	008808	8808	9.79	Postprocessed Carrier Float	11/6/2012	12:55:46 PM	M959A.cor	1713	244562.856
1041001.386	1170855.677	313.786	008967	8967	9.96	Postprocessed Carrier Float	11/6/2012	12:55:48 PM	M959A.cor	1713	244564.858
1041001.092	1170855.175	313.976	008239	8239	9.15	Postprocessed Carrier Float	11/6/2012	12:55:50 PM	M959A.cor	1713	244566.787
1041000.205	1170855.652	313.913	008388	8388	9.32	Postprocessed Carrier Float	11/6/2012	12:55:52 PM	M959A.cor	1713	244568.776
1041000.15	1170860.91	313.916	008261	8261	9.18	Postprocessed Carrier Float	11/6/2012	12:55:54 PM	M959A.cor	1713	244570.787
1041000.136	1170867.156	314.159	008816	8816	9.80	Postprocessed Carrier Float	11/6/2012	12:55:56 PM	M959A.cor	1713	244572.827
1041001.004	1170873.274	314.387	007998	7998	8.89	Postprocessed Carrier Float	11/6/2012	12:55:58 PM	M959A.cor	1713	244574.828
1041000.842	1170878.917	314.164	008692	8692	9.66	Postprocessed Carrier Float	11/6/2012	12:56:00 PM	M959A.cor	1713	244576.801
1040997.875	1170881.575	314.085	008621	8621	9.58	Postprocessed Carrier Float	11/6/2012	12:56:02 PM	M959A.cor	1713	244578.856
1040996.031	1170878.591	314.271	009112	9112	10.12	Postprocessed Carrier Float	11/6/2012	12:56:04 PM	M959A.cor	1713	244580.767
1040996.797	1170872.533	314.116	009378	9378	10.42	Postprocessed Carrier Float	11/6/2012	12:56:06 PM	M959A.cor	1713	244582.846
1040997.134	1170866.623	313.895	008856	8856	9.84	Postprocessed Carrier Float	11/6/2012	12:56:08 PM	M959A.cor	1713	244584.802
1040997.263	1170860.749	313.773	009245	9245	10.27	Postprocessed Carrier Float	11/6/2012	12:56:10 PM	M959A.cor	1713	244586.791
1040997.773	1170854.979	313.491	008466	8466	9.41	Postprocessed Carrier Float	11/6/2012	12:56:12 PM	M959A.cor	1713	244588.795
1040998.287	1170848.754	313.268	009292	9292	10.32	Postprocessed Carrier Float	11/6/2012	12:56:14 PM	M959A.cor	1713	244590.922
1040998.55	1170842.882	313.029	009340	9340	10.38	Postprocessed Carrier Float	11/6/2012	12:56:16 PM	M959A.cor	1713	244592.866
1040998.915	1170837.235	312.772	008449	8449	9.39	Postprocessed Carrier Float	11/6/2012	12:56:18 PM	M959A.cor	1713	244594.748
1040998.276	1170831.365	312.901	008443	8443	9.38	Postprocessed Carrier Float	11/6/2012	12:56:20 PM	M959A.cor	1713	244596.871
1040994.981	1170831.249	313.288	007794	7794	8.66	Postprocessed Carrier Float	11/6/2012	12:56:22 PM	M959A.cor	1713	244598.874
1040994.023	1170833.767	312.933	008359	8359	9.29	Postprocessed Carrier Float	11/6/2012	12:56:24 PM	M959A.cor	1713	244600.907
1040993.865	1170839.137	312.873	008416	8416	9.35	Postprocessed Carrier Float	11/6/2012	12:56:26 PM	M959A.cor	1713	244602.85
1040994.684	1170845.643	313.186	009774	9774	10.86	Postprocessed Carrier Float	11/6/2012	12:56:28 PM	M959A.cor	1713	244604.87
1040994.088	1170851.334	313.191	009202	9202	10.22	Postprocessed Carrier Float	11/6/2012	12:56:30 PM	M959A.cor	1713	244606.809
1040994.055	1170857.023	313.394	009418	9418	10.46	Postprocessed Carrier Float	11/6/2012	12:56:32 PM	M959A.cor	1713	244608.794
1040993.47	1170862.992	313.695	008643	8643	9.60	Postprocessed Carrier Float	11/6/2012	12:56:34 PM	M959A.cor	1713	244610.754

Easting	Northing	Elevation	Text	Rad cpm	uR/hr	Corr Type	GPS Date	GPS Time	Datafile	GPS Week	GPS Second
1040993.368	1170869.38	313.765	008669	8669	9.63	Postprocessed Carrier Float	11/6/2012	12:56:36 PM	M959A.cor	1713	244612.857
1040993.462	1170875.332	314.018	008487	8487	9.43	Postprocessed Carrier Float	11/6/2012	12:56:38 PM	M959A.cor	1713	244614.834
1040993.651	1170880.671	313.787	008412	8412	9.35	Postprocessed Carrier Float	11/6/2012	12:56:40 PM	M959A.cor	1713	244616.844
1040990.341	1170883.008	313.905	008302	8302	9.22	Postprocessed Carrier Float	11/6/2012	12:56:42 PM	M959A.cor	1713	244618.86
1040989.416	1170879.387	313.79	008891	8891	9.88	Postprocessed Carrier Float	11/6/2012	12:56:44 PM	M959A.cor	1713	244620.817
1040989.726	1170873.815	313.768	009100	9100	10.11	Postprocessed Carrier Float	11/6/2012	12:56:46 PM	M959A.cor	1713	244622.77
1040990.237	1170867.835	313.593	008714	8714	9.68	Postprocessed Carrier Float	11/6/2012	12:56:48 PM	M959A.cor	1713	244624.795
1040991.291	1170862.007	313.35	008725	8725	9.69	Postprocessed Carrier Float	11/6/2012	12:56:50 PM	M959A.cor	1713	244626.871
1040990.43	1170857.393	313.28	008551	8551	9.50	Postprocessed Carrier Float	11/6/2012	12:56:52 PM	M959A.cor	1713	244628.84
1040990.111	1170857.203	313.266	009290	9290	10.32	Postprocessed Carrier Float	11/6/2012	12:56:54 PM	M959A.cor	1713	244630.883
1040989.957	1170857.25	313.201	009160	9160	10.18	Postprocessed Carrier Float	11/6/2012	12:56:56 PM	M959A.cor	1713	244632.873
1040989.985	1170857.244	313.252	008711	8711	9.68	Postprocessed Carrier Float	11/6/2012	12:56:58 PM	M959A.cor	1713	244634.887
1040989.988	1170857.227	313.26	008582	8582	9.54	Postprocessed Carrier Float	11/6/2012	12:57:00 PM	M959A.cor	1713	244636.807
1040989.994	1170857.234	313.248	008770	8770	9.74	Postprocessed Carrier Float	11/6/2012	12:57:02 PM	M959A.cor	1713	244638.918
1040989.943	1170857.282	313.281	008388	8388	9.32	Postprocessed Carrier Float	11/6/2012	12:57:04 PM	M959A.cor	1713	244640.827
1040989.954	1170857.344	313.237	008457	8457	9.40	Postprocessed Carrier Float	11/6/2012	12:57:06 PM	M959A.cor	1713	244642.856
1040989.745	1170857.794	313.403	008043	8043	8.94	Postprocessed Carrier Float	11/6/2012	12:57:08 PM	M959A.cor	1713	244644.889
1040987.638	1170861.09	313.444	008465	8465	9.41	Postprocessed Carrier Float	11/6/2012	12:57:10 PM	M959A.cor	1713	244646.89
1040985.145	1170865.101	313.368	008663	8663	9.63	Postprocessed Carrier Float	11/6/2012	12:57:12 PM	M959A.cor	1713	244648.88
1040983.717	1170868.515	313.436	008433	8433	9.37	Postprocessed Carrier Float	11/6/2012	12:57:14 PM	M959A.cor	1713	244650.86
1040980.923	1170870.839	313.598	008161	8161	9.07	Postprocessed Carrier Float	11/6/2012	12:57:16 PM	M959A.cor	1713	244652.807
1040978.399	1170875.145	313.621	009290	9290	10.32	Postprocessed Carrier Float	11/6/2012	12:57:18 PM	M959A.cor	1713	244654.811
1040977.376	1170879.522	313.705	009158	9158	10.18	Postprocessed Carrier Float	11/6/2012	12:57:20 PM	M959A.cor	1713	244656.846
1040977.87	1170881.298	313.847	009242	9242	10.27	Postprocessed Carrier Float	11/6/2012	12:57:22 PM	M959A.cor	1713	244658.827
1040976.806	1170877.786	313.716	008681	8681	9.65	Postprocessed Carrier Float	11/6/2012	12:57:24 PM	M959A.cor	1713	244660.842
1040974.258	1170876.526	313.669	009263	9263	10.29	Postprocessed Carrier Float	11/6/2012	12:57:26 PM	M959A.cor	1713	244662.826
1040975.646	1170875.268	313.655	009262	9262	10.29	Postprocessed Carrier Float	11/6/2012	12:57:28 PM	M959A.cor	1713	244664.806
1040976.825	1170872.664	313.693	008949	8949	9.94	Postprocessed Carrier Float	11/6/2012	12:57:30 PM	M959A.cor	1713	244666.854
1040978.162	1170870.81	313.504	008663	8663	9.63	Postprocessed Carrier Float	11/6/2012	12:57:32 PM	M959A.cor	1713	244668.928
1040978.895	1170867.114	313.612	009211	9211	10.23	Postprocessed Carrier Float	11/6/2012	12:57:34 PM	M959A.cor	1713	244670.863
1040981.073	1170863.073	313.579	009287	9287	10.32	Postprocessed Carrier Float	11/6/2012	12:57:36 PM	M959A.cor	1713	244672.853
1040983.511	1170858.717	313.424	009085	9085	10.09	Postprocessed Carrier Float	11/6/2012	12:57:38 PM	M959A.cor	1713	244674.821
1040984.88	1170854.698	313.437	008769	8769	9.74	Postprocessed Carrier Float	11/6/2012	12:57:40 PM	M959A.cor	1713	244676.887
1040987.188	1170850.591	313.288	008381	8381	9.31	Postprocessed Carrier Float	11/6/2012	12:57:42 PM	M959A.cor	1713	244678.898
1040990.069	1170849.28	313.363	008176	8176	9.08	Postprocessed Carrier Float	11/6/2012	12:57:44 PM	M959A.cor	1713	244680.865
1040991.068	1170851.688	313.377	008049	8049	8.94	Postprocessed Carrier Float	11/6/2012	12:57:46 PM	M959A.cor	1713	244682.895
1040990.389	1170855.209	313.304	008283	8283	9.20	Postprocessed Carrier Float	11/6/2012	12:57:48 PM	M959A.cor	1713	244684.804
1040989.234	1170858.601	313.488	008797	8797	9.77	Postprocessed Carrier Float	11/6/2012	12:57:50 PM	M959A.cor	1713	244686.845
1040990.715	1170857.694	313.42	008119	8119	9.02	Postprocessed Carrier Float	11/6/2012	12:57:52 PM	M959A.cor	1713	244688.836

Easting	Northing	Elevation	Text	Rad cpm	uR/hr	Corr Type	GPS Date	GPS Time	Datafile	GPS Week	GPS Second
1040990.805	1170852.688	313.471	008306	8306	9.23	Postprocessed Carrier Float	11/6/2012	12:57:54 PM	M959A.cor	1713	244690.829
1040990.602	1170849.717	313.205	008528	8528	9.48	Postprocessed Carrier Float	11/6/2012	12:57:56 PM	M959A.cor	1713	244692.769
1040990.385	1170850.155	313.141	008479	8479	9.42	Postprocessed Carrier Float	11/6/2012	12:57:58 PM	M959A.cor	1713	244694.773
1040990.443	1170850.012	313.203	007661	7661	8.51	Postprocessed Carrier Float	11/6/2012	12:58:02 PM	M959A.cor	1713	244698.755
1040990.35	1170849.891	313.202	007936	7936	8.82	Postprocessed Carrier Float	11/6/2012	12:58:04 PM	M959A.cor	1713	244700.82
1040990.458	1170849.853	313.185	008426	8426	9.36	Postprocessed Carrier Float	11/6/2012	12:58:06 PM	M959A.cor	1713	244702.783
1040990.447	1170849.977	313.199	008539	8539	9.49	Postprocessed Carrier Float	11/6/2012	12:58:08 PM	M959A.cor	1713	244704.821
1040990.389	1170849.54	313.254	008729	8729	9.70	Postprocessed Carrier Float	11/6/2012	12:58:10 PM	M959A.cor	1713	244706.798
1040990.836	1170851.608	313.402	008532	8532	9.48	Postprocessed Carrier Float	11/6/2012	12:58:12 PM	M959A.cor	1713	244708.901
1040991.137	1170857.229	313.572	008146	8146	9.05	Postprocessed Carrier Float	11/6/2012	12:58:14 PM	M959A.cor	1713	244710.854
1040988.945	1170863.053	313.568	008612	8612	9.57	Postprocessed Carrier Float	11/6/2012	12:58:16 PM	M959A.cor	1713	244712.778
1040985.473	1170868.534	313.744	007934	7934	8.82	Postprocessed Carrier Float	11/6/2012	12:58:18 PM	M959A.cor	1713	244714.774
1040983.947	1170870.761	313.713	008027	8027	8.92	Postprocessed Carrier Float	11/6/2012	12:58:20 PM	M959A.cor	1713	244716.865
1040979.895	1170875.05	313.738	009133	9133	10.15	Postprocessed Carrier Float	11/6/2012	12:58:22 PM	M959A.cor	1713	244718.828
1040977.256	1170880.618	314.078	009135	9135	10.15	Postprocessed Carrier Float	11/6/2012	12:58:24 PM	M959A.cor	1713	244720.817
1040981.473	1170882.232	314.038	009713	9713	10.79	Postprocessed Carrier Float	11/6/2012	12:58:26 PM	M959A.cor	1713	244722.789
1040988.029	1170880.175	314.216	008952	8952	9.95	Postprocessed Carrier Float	11/6/2012	12:58:28 PM	M959A.cor	1713	244724.871
1040989.066	1170874.383	313.985	009036	9036	10.04	Postprocessed Carrier Float	11/6/2012	12:58:30 PM	M959A.cor	1713	244726.799
1040989.26	1170867.826	313.772	009136	9136	10.15	Postprocessed Carrier Float	11/6/2012	12:58:32 PM	M959A.cor	1713	244728.785
1040987.421	1170864.285	313.625	009333	9333	10.37	Postprocessed Carrier Float	11/6/2012	12:58:34 PM	M959A.cor	1713	244730.831
1040986.752	1170870.056	313.985	008793	8793	9.77	Postprocessed Carrier Float	11/6/2012	12:58:36 PM	M959A.cor	1713	244732.813
1040986.931	1170876.594	314.161	008831	8831	9.81	Postprocessed Carrier Float	11/6/2012	12:58:38 PM	M959A.cor	1713	244734.88
1040985.702	1170881.179	313.98	008806	8806	9.78	Postprocessed Carrier Float	11/6/2012	12:58:40 PM	M959A.cor	1713	244736.808
1040982.532	1170881.199	314.015	009065	9065	10.07	Postprocessed Carrier Float	11/6/2012	12:58:42 PM	M959A.cor	1713	244738.782
1040982.534	1170875.074	313.897	009137	9137	10.15	Postprocessed Carrier Float	11/6/2012	12:58:44 PM	M959A.cor	1713	244740.872
1040979.583	1170876.876	313.943	008873	8873	9.86	Postprocessed Carrier Float	11/6/2012	12:58:46 PM	M959A.cor	1713	244742.813
1040979.197	1170879.796	314.078	008572	8572	9.52	Postprocessed Carrier Float	11/6/2012	12:58:48 PM	M959A.cor	1713	244744.839
1040976.831	1170875.811	313.78	008194	8194	9.10	Postprocessed Carrier Float	11/6/2012	12:58:50 PM	M959A.cor	1713	244746.85
1040974.724	1170873.042	313.803	008763	8763	9.74	Postprocessed Carrier Float	11/6/2012	12:58:53 PM	M959A.cor	1713	244749
1040979.401	1170872.088	313.658	009225	9225	10.25	Postprocessed Carrier Float	11/6/2012	12:58:54 PM	M959A.cor	1713	244750.818
1040985.463	1170869.426	313.857	008331	8331	9.26	Postprocessed Carrier Float	11/6/2012	12:58:56 PM	M959A.cor	1713	244752.857
1040985.576	1170865.474	313.647	007945	7945	8.83	Postprocessed Carrier Float	11/6/2012	12:58:58 PM	M959A.cor	1713	244754.823
1040980.934	1170864.716	313.788	008718	8718	9.69	Postprocessed Carrier Float	11/6/2012	12:59:00 PM	M959A.cor	1713	244756.81
1040977.853	1170865.191	313.806	008759	8759	9.73	Postprocessed Carrier Float	11/6/2012	12:59:02 PM	M959A.cor	1713	244758.881
1040975.755	1170863.807	313.815	009163	9163	10.18	Postprocessed Carrier Float	11/6/2012	12:59:04 PM	M959A.cor	1713	244760.825
1040980.014	1170861.712	313.606	008354	8354	9.28	Postprocessed Carrier Float	11/6/2012	12:59:06 PM	M959A.cor	1713	244762.825
1040985.255	1170861.916	313.505	008143	8143	9.05	Postprocessed Carrier Float	11/6/2012	12:59:08 PM	M959A.cor	1713	244764.894
1040990.67	1170861.897	313.869	008331	8331	9.26	Postprocessed Carrier Float	11/6/2012	12:59:10 PM	M959A.cor	1713	244766.849
1040989.404	1170859.481	313.647	008390	8390	9.32	Postprocessed Carrier Float	11/6/2012	12:59:12 PM	M959A.cor	1713	244768.825

Easting	Northing	Elevation	Text	Rad cpm	uR/hr	Corr Type	GPS Date	GPS Time	Datafile	GPS Week	GPS Second
1040984.005	1170859.125	313.686	008343	8343	9.27	Postprocessed Carrier Float	11/6/2012	12:59:14 PM	M959A.cor	1713	244770.844
1040980.088	1170858.414	313.844	008270	8270	9.19	Postprocessed Carrier Float	11/6/2012	12:59:16 PM	M959A.cor	1713	244772.846
1040978.333	1170856.197	313.808	007813	7813	8.68	Postprocessed Carrier Float	11/6/2012	12:59:18 PM	M959A.cor	1713	244774.86
1040983.456	1170856.254	313.471	008021	8021	8.91	Postprocessed Carrier Float	11/6/2012	12:59:20 PM	M959A.cor	1713	244776.848
1040985.692	1170852.548	313.464	008144	8144	9.05	Postprocessed Carrier Float	11/6/2012	12:59:22 PM	M959A.cor	1713	244778.85
1040980.54	1170852.358	313.658	007693	7693	8.55	Postprocessed Carrier Float	11/6/2012	12:59:24 PM	M959A.cor	1713	244780.823
1040976.812	1170852.064	313.87	008464	8464	9.40	Postprocessed Carrier Float	11/6/2012	12:59:26 PM	M959A.cor	1713	244782.793
1040979.243	1170849.524	313.733	008509	8509	9.45	Postprocessed Carrier Float	11/6/2012	12:59:28 PM	M959A.cor	1713	244784.787
1040985.026	1170849.736	313.256	008402	8402	9.34	Postprocessed Carrier Float	11/6/2012	12:59:30 PM	M959A.cor	1713	244786.863
1040991.582	1170850.103	313.128	008372	8372	9.30	Postprocessed Carrier Float	11/6/2012	12:59:32 PM	M959A.cor	1713	244788.899
1040997.681	1170850.431	313.388	008133	8133	9.04	Postprocessed Carrier Float	11/6/2012	12:59:34 PM	M959A.cor	1713	244790.81
1041003.027	1170848.613	313.572	008235	8235	9.15	Postprocessed Carrier Float	11/6/2012	12:59:36 PM	M959A.cor	1713	244792.839
1041003.288	1170845.473	313.718	008610	8610	9.57	Postprocessed Carrier Float	11/6/2012	12:59:38 PM	M959A.cor	1713	244794.789
1040999.549	1170846.025	313.555	008655	8655	9.62	Postprocessed Carrier Float	11/6/2012	12:59:40 PM	M959A.cor	1713	244796.844
1040993.229	1170846.775	313.203	008157	8157	9.06	Postprocessed Carrier Float	11/6/2012	12:59:42 PM	M959A.cor	1713	244798.848
1040986.606	1170846.799	313.49	008931	8931	9.92	Postprocessed Carrier Float	11/6/2012	12:59:44 PM	M959A.cor	1713	244800.779
1040980.713	1170847.238	313.771	008973	8973	9.97	Postprocessed Carrier Float	11/6/2012	12:59:46 PM	M959A.cor	1713	244802.724
1040975.945	1170848.48	314.225	008270	8270	9.19	Postprocessed Carrier Float	11/6/2012	12:59:48 PM	M959A.cor	1713	244804.784
1040975.656	1170844.076	314.259	008215	8215	9.13	Postprocessed Carrier Float	11/6/2012	12:59:50 PM	M959A.cor	1713	244806.861
1040981.522	1170843.545	313.864	008380	8380	9.31	Postprocessed Carrier Float	11/6/2012	12:59:52 PM	M959A.cor	1713	244808.875
1040987.467	1170844.107	313.547	008049	8049	8.94	Postprocessed Carrier Float	11/6/2012	12:59:54 PM	M959A.cor	1713	244810.782
1040993.993	1170843.471	313.219	009028	9028	10.03	Postprocessed Carrier Float	11/6/2012	12:59:56 PM	M959A.cor	1713	244812.746
1041000.584	1170843.722	313.513	008906	8906	9.90	Postprocessed Carrier Float	11/6/2012	12:59:58 PM	M959A.cor	1713	244814.838
1041005.684	1170843.108	313.675	008748	8748	9.72	Postprocessed Carrier Float	11/6/2012	1:00:00 PM	M959A.cor	1713	244816.776
1041006.124	1170839.182	313.523	008309	8309	9.23	Postprocessed Carrier Float	11/6/2012	1:00:02 PM	M959A.cor	1713	244818.776
1041000.24	1170839.203	313.413	008048	8048	8.94	Postprocessed Carrier Float	11/6/2012	1:00:04 PM	M959A.cor	1713	244820.719
1040994.019	1170839.275	313.369	008923	8923	9.91	Postprocessed Carrier Float	11/6/2012	1:00:06 PM	M959A.cor	1713	244822.666
1040988.323	1170839.063	313.61	009306	9306	10.34	Postprocessed Carrier Float	11/6/2012	1:00:08 PM	M959A.cor	1713	244824.67
1040981.385	1170838.381	313.914	008558	8558	9.51	Postprocessed Carrier Float	11/6/2012	1:00:10 PM	M959A.cor	1713	244826.922
1040976.131	1170838.721	314.366	008173	8173	9.08	Postprocessed Carrier Float	11/6/2012	1:00:12 PM	M959A.cor	1713	244828.881
1040974.17	1170835.812	314.551	008561	8561	9.51	Postprocessed Carrier Float	11/6/2012	1:00:14 PM	M959A.cor	1713	244830.844
1040978.996	1170834.208	314.204	008917	8917	9.91	Postprocessed Carrier Float	11/6/2012	1:00:16 PM	M959A.cor	1713	244832.846
1040985.554	1170834.332	313.858	008880	8880	9.87	Postprocessed Carrier Float	11/6/2012	1:00:18 PM	M959A.cor	1713	244834.855
1040992.334	1170834.721	313.404	008600	8600	9.56	Postprocessed Carrier Float	11/6/2012	1:00:20 PM	M959A.cor	1713	244836.805
1040999.256	1170834.905	313.138	008508	8508	9.45	Postprocessed Carrier Float	11/6/2012	1:00:22 PM	M959A.cor	1713	244838.802
1041006.149	1170834.642	313.304	008252	8252	9.17	Postprocessed Carrier Float	11/6/2012	1:00:24 PM	M959A.cor	1713	244840.841
1041005.341	1170831.086	313.173	008360	8360	9.29	Postprocessed Carrier Float	11/6/2012	1:00:26 PM	M959A.cor	1713	244842.836
1040998.649	1170831.443	313.187	008535	8535	9.48	Postprocessed Carrier Float	11/6/2012	1:00:28 PM	M959A.cor	1713	244844.841
1040991.458	1170831.347	313.654	008039	8039	8.93	Postprocessed Carrier Float	11/6/2012	1:00:30 PM	M959A.cor	1713	244846.858

Easting	Northing	Elevation	Text	Rad cpm	uR/hr	Corr Type	GPS Date	GPS Time	Datafile	GPS Week	GPS Second
1040984.971	1170830.867	314.178	007842	7842	8.71	Postprocessed Carrier Float	11/6/2012	1:00:32 PM	M959A.cor	1713	244848.831
1040978.997	1170829.827	314.51	008267	8267	9.19	Postprocessed Carrier Float	11/6/2012	1:00:34 PM	M959A.cor	1713	244850.837
1040977.796	1170829.405	314.475	008541	8541	9.49	Postprocessed Carrier Float	11/6/2012	1:00:36 PM	M959A.cor	1713	244852.862
1040977.738	1170829.311	314.475	008025	8025	8.92	Postprocessed Carrier Float	11/6/2012	1:00:38 PM	M959A.cor	1713	244854.998
1040977.722	1170829.316	314.529	008601	8601	9.56	Postprocessed Carrier Float	11/6/2012	1:00:40 PM	M959A.cor	1713	244856.875
1040977.686	1170829.352	314.526	008486	8486	9.43	Postprocessed Carrier Float	11/6/2012	1:00:42 PM	M959A.cor	1713	244858.834
1040977.67	1170829.347	314.514	009594	9594	10.66	Postprocessed Carrier Float	11/6/2012	1:00:44 PM	M959A.cor	1713	244860.739
1041017.196	1170889.144	313.219	008760	8760	9.73	Postprocessed Carrier Float	11/6/2012	1:02:53 PM	M960A.cor	1713	244989.045
1041017.193	1170889.149	313.246	008540	8540	9.49	Postprocessed Carrier Float	11/6/2012	1:02:54 PM	M960A.cor	1713	244990.841
1041017.229	1170889.128	313.232	009277	9277	10.31	Postprocessed Carrier Float	11/6/2012	1:02:56 PM	M960A.cor	1713	244992.816
1041017.227	1170889.119	313.228	008884	8884	9.87	Postprocessed Carrier Float	11/6/2012	1:02:58 PM	M960A.cor	1713	244994.806
1041017.295	1170889.023	313.22	008588	8588	9.54	Postprocessed Carrier Float	11/6/2012	1:03:00 PM	M960A.cor	1713	244996.843
1041017.238	1170889.148	313.226	008297	8297	9.22	Postprocessed Carrier Float	11/6/2012	1:03:02 PM	M960A.cor	1713	244998.851
1041016.953	1170888.999	313.088	009331	9331	10.37	Postprocessed Carrier Float	11/6/2012	1:03:04 PM	M960A.cor	1713	245000.837
1041017.967	1170889.99	313.532	008905	8905	9.89	Postprocessed Carrier Float	11/6/2012	1:03:06 PM	M960A.cor	1713	245002.845
1041022.344	1170890.399	313.711	009172	9172	10.19	Postprocessed Carrier Float	11/6/2012	1:03:08 PM	M960A.cor	1713	245004.842
1041028.334	1170891.613	313.479	008632	8632	9.59	Postprocessed Carrier Float	11/6/2012	1:03:10 PM	M960A.cor	1713	245006.82
1041035.078	1170891.625	313.345	008651	8651	9.61	Postprocessed Carrier Float	11/6/2012	1:03:12 PM	M960A.cor	1713	245008.889
1041040.432	1170890.913	313.26	007935	7935	8.82	Postprocessed Carrier Float	11/6/2012	1:03:14 PM	M960A.cor	1713	245010.856
1041042.831	1170889.929	313.425	008231	8231	9.15	Postprocessed Carrier Float	11/6/2012	1:03:16 PM	M960A.cor	1713	245012.955
1041042.895	1170889.97	313.513	008121	8121	9.02	Postprocessed Carrier Float	11/6/2012	1:03:18 PM	M960A.cor	1713	245014.788
1041042.835	1170890	313.488	008526	8526	9.47	Postprocessed Carrier Float	11/6/2012	1:03:20 PM	M960A.cor	1713	245016.913
1041042.786	1170890.039	313.469	008424	8424	9.36	Postprocessed Carrier Float	11/6/2012	1:03:22 PM	M960A.cor	1713	245018.953
1041042.78	1170890.079	313.434	008485	8485	9.43	Postprocessed Carrier Float	11/6/2012	1:03:24 PM	M960A.cor	1713	245020.94
1041042.843	1170889.995	313.448	008626	8626	9.58	Postprocessed Carrier Float	11/6/2012	1:03:26 PM	M960A.cor	1713	245022.872
1041042.8	1170889.935	313.436	008799	8799	9.78	Postprocessed Carrier Float	11/6/2012	1:03:28 PM	M960A.cor	1713	245024.891
1041044.06	1170891.945	313.294	009033	9033	10.04	Postprocessed Carrier Float	11/6/2012	1:03:30 PM	M960A.cor	1713	245026.856
1041049.717	1170892.108	313.117	008649	8649	9.61	Postprocessed Carrier Float	11/6/2012	1:03:32 PM	M960A.cor	1713	245028.801
1041056.739	1170892.007	312.956	008838	8838	9.82	Postprocessed Carrier Float	11/6/2012	1:03:34 PM	M960A.cor	1713	245030.842
1041063.649	1170891.577	313.115	008362	8362	9.29	Postprocessed Carrier Float	11/6/2012	1:03:36 PM	M960A.cor	1713	245032.808
1041068.637	1170891.271	313.024	008730	8730	9.70	Postprocessed Carrier Float	11/6/2012	1:03:38 PM	M960A.cor	1713	245034.994
1041069.243	1170890.467	312.814	008810	8810	9.79	Postprocessed Carrier Float	11/6/2012	1:03:40 PM	M960A.cor	1713	245036.871
1041069.33	1170890.562	312.776	008546	8546	9.50	Postprocessed Carrier Float	11/6/2012	1:03:42 PM	M960A.cor	1713	245038.857
1041069.399	1170890.499	312.838	008194	8194	9.10	Postprocessed Carrier Float	11/6/2012	1:03:44 PM	M960A.cor	1713	245040.772
1041069.29	1170890.584	312.835	008723	8723	9.69	Postprocessed Carrier Float	11/6/2012	1:03:46 PM	M960A.cor	1713	245042.823
1041069.277	1170890.613	312.761	008380	8380	9.31	Postprocessed Carrier Float	11/6/2012	1:03:48 PM	M960A.cor	1713	245044.95
1041069.238	1170890.657	312.75	008559	8559	9.51	Postprocessed Carrier Float	11/6/2012	1:03:50 PM	M960A.cor	1713	245046.854
1041069.287	1170890.719	312.781	008666	8666	9.63	Postprocessed Carrier Float	11/6/2012	1:03:52 PM	M960A.cor	1713	245048.856
1041069.289	1170890.764	312.774	008494	8494	9.44	Postprocessed Carrier Float	11/6/2012	1:03:54 PM	M960A.cor	1713	245050.849

Easting	Northing	Elevation	Text	Rad cpm	uR/hr	Corr Type	GPS Date	GPS Time	Datafile	GPS Week	GPS Second
1041069.286	1170890.731	312.781	008633	8633	9.59	Postprocessed Carrier Float	11/6/2012	1:03:56 PM	M960A.cor	1713	245052.85
1041069.031	1170890.502	312.704	008905	8905	9.89	Postprocessed Carrier Float	11/6/2012	1:03:58 PM	M960A.cor	1713	245054.899
1041068.863	1170893.474	312.679	009453	9453	10.50	Postprocessed Carrier Float	11/6/2012	1:04:00 PM	M960A.cor	1713	245056.81
1041069.336	1170900.283	313.119	009959	9959	11.07	Postprocessed Carrier Float	11/6/2012	1:04:02 PM	M960A.cor	1713	245058.848
1041069.452	1170906.945	313.487	009797	9797	10.89	Postprocessed Carrier Float	11/6/2012	1:04:04 PM	M960A.cor	1713	245060.759
1041069.599	1170914.234	313.963	009093	9093	10.10	Postprocessed Carrier Float	11/6/2012	1:04:06 PM	M960A.cor	1713	245062.822
1041069.7	1170921.726	313.808	008962	8962	9.96	Postprocessed Carrier Float	11/6/2012	1:04:08 PM	M960A.cor	1713	245064.941
1041070.33	1170928.758	314.156	008398	8398	9.33	Postprocessed Carrier Float	11/6/2012	1:04:10 PM	M960A.cor	1713	245066.896
1041070.994	1170935.543	314.802	009012	9012	10.01	Postprocessed Carrier Float	11/6/2012	1:04:12 PM	M960A.cor	1713	245068.888
1041070.29	1170939.956	315.674	008448	8448	9.39	Postprocessed Carrier Float	11/6/2012	1:04:14 PM	M960A.cor	1713	245070.801
1041064.214	1170940.718	316.536	009161	9161	10.18	Postprocessed Carrier Float	11/6/2012	1:04:16 PM	M960A.cor	1713	245072.847
1041058.624	1170940.64	317.183	008310	8310	9.23	Postprocessed Carrier Float	11/6/2012	1:04:18 PM	M960A.cor	1713	245074.856
1041053.1	1170941.629	317.635	008137	8137	9.04	Postprocessed Carrier Float	11/6/2012	1:04:20 PM	M960A.cor	1713	245076.764
1041046.611	1170941.401	317.489	008334	8334	9.26	Postprocessed Carrier Float	11/6/2012	1:04:22 PM	M960A.cor	1713	245078.809
1041039.61	1170941.515	317.446	008927	8927	9.92	Postprocessed Carrier Float	11/6/2012	1:04:24 PM	M960A.cor	1713	245080.866
1041033.127	1170941.636	317.12	009093	9093	10.10	Postprocessed Carrier Float	11/6/2012	1:04:26 PM	M960A.cor	1713	245082.791
1041026.219	1170941.957	317.08	009141	9141	10.16	Postprocessed Carrier Float	11/6/2012	1:04:28 PM	M960A.cor	1713	245084.842
1041020.384	1170942.029	316.995	009256	9256	10.28	Postprocessed Carrier Float	11/6/2012	1:04:30 PM	M960A.cor	1713	245086.862
1041018.512	1170939.53	316.17	008875	8875	9.86	Postprocessed Carrier Float	11/6/2012	1:04:32 PM	M960A.cor	1713	245088.838
1041018.306	1170933.46	315.292	008300	8300	9.22	Postprocessed Carrier Float	11/6/2012	1:04:34 PM	M960A.cor	1713	245090.758
1041016.915	1170926.471	314.958	008880	8880	9.87	Postprocessed Carrier Float	11/6/2012	1:04:36 PM	M960A.cor	1713	245092.811
1041017.344	1170920.086	314.641	009163	9163	10.18	Postprocessed Carrier Float	11/6/2012	1:04:38 PM	M960A.cor	1713	245094.769
1041016.839	1170913.106	314.414	009180	9180	10.20	Postprocessed Carrier Float	11/6/2012	1:04:40 PM	M960A.cor	1713	245096.925
1041016.94	1170905.935	314.222	008457	8457	9.40	Postprocessed Carrier Float	11/6/2012	1:04:43 PM	M960A.cor	1713	245099.005
1041016.884	1170900.026	314.035	008152	8152	9.06	Postprocessed Carrier Float	11/6/2012	1:04:44 PM	M960A.cor	1713	245100.875
1041017.397	1170894.105	313.257	008490	8490	9.43	Postprocessed Carrier Float	11/6/2012	1:04:46 PM	M960A.cor	1713	245102.885
1041018.976	1170890.877	313.404	008259	8259	9.18	Postprocessed Carrier Float	11/6/2012	1:04:48 PM	M960A.cor	1713	245104.846
1041025.226	1170891.563	313.336	008905	8905	9.89	Postprocessed Carrier Float	11/6/2012	1:04:50 PM	M960A.cor	1713	245106.805
1041032.688	1170891.329	313.177	009000	9000	10.00	Postprocessed Carrier Float	11/6/2012	1:04:52 PM	M960A.cor	1713	245108.861
1041039.66	1170891.98	312.854	008637	8637	9.60	Postprocessed Carrier Float	11/6/2012	1:04:54 PM	M960A.cor	1713	245110.853
1041046.497	1170892.056	312.854	008950	8950	9.94	Postprocessed Carrier Float	11/6/2012	1:04:56 PM	M960A.cor	1713	245112.806
1041053.325	1170891.537	312.844	008947	8947	9.94	Postprocessed Carrier Float	11/6/2012	1:04:58 PM	M960A.cor	1713	245114.814
1041060.485	1170891.467	312.899	009371	9371	10.41	Postprocessed Carrier Float	11/6/2012	1:05:00 PM	M960A.cor	1713	245116.906
1041067.259	1170890.098	312.908	009809	9809	10.90	Postprocessed Carrier Float	11/6/2012	1:05:02 PM	M960A.cor	1713	245118.987
1041068.997	1170889.594	312.699	009738	9738	10.82	Postprocessed Carrier Float	11/6/2012	1:05:04 PM	M960A.cor	1713	245120.864
1041069.119	1170889.664	312.789	008764	8764	9.74	Postprocessed Carrier Float	11/6/2012	1:05:06 PM	M960A.cor	1713	245122.864
1041069.109	1170889.739	312.839	008499	8499	9.44	Postprocessed Carrier Float	11/6/2012	1:05:08 PM	M960A.cor	1713	245124.858
1041069.093	1170889.815	312.818	008644	8644	9.60	Postprocessed Carrier Float	11/6/2012	1:05:10 PM	M960A.cor	1713	245126.828
1041069.09	1170889.887	312.795	008841	8841	9.82	Postprocessed Carrier Float	11/6/2012	1:05:12 PM	M960A.cor	1713	245128.912

Easting	Northing	Elevation	Text	Rad cpm	uR/hr	Corr Type	GPS Date	GPS Time	Datafile	GPS Week	GPS Second
1041069.101	1170889.905	312.83	009073	9073	10.08	Postprocessed Carrier Float	11/6/2012	1:05:14 PM	M960A.cor	1713	245130.865
1041069.148	1170889.959	312.874	009204	9204	10.23	Postprocessed Carrier Float	11/6/2012	1:05:16 PM	M960A.cor	1713	245132.755
1041069.24	1170889.972	312.899	008568	8568	9.52	Postprocessed Carrier Float	11/6/2012	1:05:18 PM	M960A.cor	1713	245134.77
1041069.21	1170890.022	312.918	008693	8693	9.66	Postprocessed Carrier Float	11/6/2012	1:05:20 PM	M960A.cor	1713	245136.835
1041069.218	1170889.975	312.932	009243	9243	10.27	Postprocessed Carrier Float	11/6/2012	1:05:22 PM	M960A.cor	1713	245138.829
1041069.266	1170889.985	312.988	008444	8444	9.38	Postprocessed Carrier Float	11/6/2012	1:05:24 PM	M960A.cor	1713	245140.818
1041069.273	1170889.983	313.075	008908	8908	9.90	Postprocessed Carrier Float	11/6/2012	1:05:26 PM	M960A.cor	1713	245142.86
1041069.274	1170890.034	313.104	009022	9022	10.02	Postprocessed Carrier Float	11/6/2012	1:05:28 PM	M960A.cor	1713	245144.813
1041069.279	1170890.126	313.046	008381	8381	9.31	Postprocessed Carrier Float	11/6/2012	1:05:30 PM	M960A.cor	1713	245146.911
1041069.806	1170890.188	313.04	009004	9004	10.00	Postprocessed Carrier Float	11/6/2012	1:05:32 PM	M960A.cor	1713	245148.848
1041068.222	1170892.276	313.135	008626	8626	9.58	Postprocessed Carrier Float	11/6/2012	1:05:34 PM	M960A.cor	1713	245150.882
1041061.961	1170892.41	313.085	008160	8160	9.07	Postprocessed Carrier Float	11/6/2012	1:05:36 PM	M960A.cor	1713	245152.833
1041054.995	1170892.591	313.003	008246	8246	9.16	Postprocessed Carrier Float	11/6/2012	1:05:38 PM	M960A.cor	1713	245154.821
1041048.14	1170892.69	313.25	008084	8084	8.98	Postprocessed Carrier Float	11/6/2012	1:05:40 PM	M960A.cor	1713	245156.786
1041041.117	1170892.297	313.326	008771	8771	9.75	Postprocessed Carrier Float	11/6/2012	1:05:42 PM	M960A.cor	1713	245158.773
1041034.33	1170892.169	313.46	008888	8888	9.88	Postprocessed Carrier Float	11/6/2012	1:05:44 PM	M960A.cor	1713	245160.76
1041027.788	1170891.925	313.521	008505	8505	9.45	Postprocessed Carrier Float	11/6/2012	1:05:46 PM	M960A.cor	1713	245162.763
1041021.728	1170891.507	313.656	008326	8326	9.25	Postprocessed Carrier Float	11/6/2012	1:05:48 PM	M960A.cor	1713	245164.817
1041017.03	1170892.922	313.879	008640	8640	9.60	Postprocessed Carrier Float	11/6/2012	1:05:50 PM	M960A.cor	1713	245166.831
1041019.474	1170894.963	313.836	008435	8435	9.37	Postprocessed Carrier Float	11/6/2012	1:05:52 PM	M960A.cor	1713	245168.834
1041026.068	1170895.347	313.399	008314	8314	9.24	Postprocessed Carrier Float	11/6/2012	1:05:54 PM	M960A.cor	1713	245170.883
1041032.884	1170895.766	313.295	008238	8238	9.15	Postprocessed Carrier Float	11/6/2012	1:05:56 PM	M960A.cor	1713	245172.883
1041039.867	1170896.204	313.421	008442	8442	9.38	Postprocessed Carrier Float	11/6/2012	1:05:58 PM	M960A.cor	1713	245174.845
1041046.938	1170896.359	313.164	008485	8485	9.43	Postprocessed Carrier Float	11/6/2012	1:06:00 PM	M960A.cor	1713	245176.903
1041053.559	1170896.089	312.99	008789	8789	9.77	Postprocessed Carrier Float	11/6/2012	1:06:02 PM	M960A.cor	1713	245178.884
1041060.56	1170896.25	312.991	009482	9482	10.54	Postprocessed Carrier Float	11/6/2012	1:06:04 PM	M960A.cor	1713	245180.835
1041067.078	1170895.828	312.987	010313	10313	11.46	Postprocessed Carrier Float	11/6/2012	1:06:06 PM	M960A.cor	1713	245182.89
1041070.86	1170896.282	313.095	011167	11167	12.41	Postprocessed Carrier Float	11/6/2012	1:06:08 PM	M960A.cor	1713	245184.851
1041071.821	1170898.249	313.235	012001	12001	13.33	Postprocessed Carrier Float	11/6/2012	1:06:10 PM	M960A.cor	1713	245186.85
1041070.128	1170898.223	313.335	012210	12210	13.57	Postprocessed Carrier Float	11/6/2012	1:06:12 PM	M960A.cor	1713	245188.843
1041066.786	1170898.683	313.388	011665	11665	12.96	Postprocessed Carrier Float	11/6/2012	1:06:14 PM	M960A.cor	1713	245190.8
1041061.142	1170898.586	313.298	011597	11597	12.89	Postprocessed Carrier Float	11/6/2012	1:06:16 PM	M960A.cor	1713	245192.756
1041054.75	1170898.649	313.47	010206	10206	11.34	Postprocessed Carrier Float	11/6/2012	1:06:18 PM	M960A.cor	1713	245194.785
1041048.398	1170898.507	313.382	008529	8529	9.48	Postprocessed Carrier Float	11/6/2012	1:06:20 PM	M960A.cor	1713	245196.87
1041042.449	1170897.87	313.437	008557	8557	9.51	Postprocessed Carrier Float	11/6/2012	1:06:22 PM	M960A.cor	1713	245198.872
1041036.196	1170897.37	313.476	008804	8804	9.78	Postprocessed Carrier Float	11/6/2012	1:06:24 PM	M960A.cor	1713	245200.847
1041030.444	1170896.92	313.581	008392	8392	9.32	Postprocessed Carrier Float	11/6/2012	1:06:26 PM	M960A.cor	1713	245202.821
1041024.24	1170896.668	313.943	008475	8475	9.42	Postprocessed Carrier Float	11/6/2012	1:06:28 PM	M960A.cor	1713	245204.864
1041018.666	1170896.394	314.084	008358	8358	9.29	Postprocessed Carrier Float	11/6/2012	1:06:30 PM	M960A.cor	1713	245206.796

Easting	Northing	Elevation	Text	Rad cpm	uR/hr	Corr Type	GPS Date	GPS Time	Datafile	GPS Week	GPS Second
1041015.378	1170899.555	314.655	009227	9227	10.25	Postprocessed Carrier Float	11/6/2012	1:06:32 PM	M960A.cor	1713	245208.797
1041017.076	1170900.639	314.524	007908	7908	8.79	Postprocessed Carrier Float	11/6/2012	1:06:34 PM	M960A.cor	1713	245210.894
1041022.531	1170900.955	314.093	007869	7869	8.74	Postprocessed Carrier Float	11/6/2012	1:06:36 PM	M960A.cor	1713	245212.858
1041028.158	1170900.815	313.985	008682	8682	9.65	Postprocessed Carrier Float	11/6/2012	1:06:38 PM	M960A.cor	1713	245214.901
1041034.407	1170901.332	313.761	008909	8909	9.90	Postprocessed Carrier Float	11/6/2012	1:06:40 PM	M960A.cor	1713	245216.83
1041040.529	1170902.026	313.748	009097	9097	10.11	Postprocessed Carrier Float	11/6/2012	1:06:42 PM	M960A.cor	1713	245218.835
1041047.073	1170902.134	313.736	009239	9239	10.27	Postprocessed Carrier Float	11/6/2012	1:06:44 PM	M960A.cor	1713	245220.859
1041053.74	1170902.485	313.784	009116	9116	10.13	Postprocessed Carrier Float	11/6/2012	1:06:46 PM	M960A.cor	1713	245222.901
1041059.274	1170902.022	313.704	009154	9154	10.17	Postprocessed Carrier Float	11/6/2012	1:06:48 PM	M960A.cor	1713	245224.863
1041064.855	1170902.659	313.74	008753	8753	9.73	Postprocessed Carrier Float	11/6/2012	1:06:50 PM	M960A.cor	1713	245226.867
1041069.502	1170902.656	313.781	010066	10066	11.18	Postprocessed Carrier Float	11/6/2012	1:06:52 PM	M960A.cor	1713	245228.822
1041071.09	1170903.479	313.729	009849	9849	10.94	Postprocessed Carrier Float	11/6/2012	1:06:54 PM	M960A.cor	1713	245230.828
1041072.053	1170906.642	313.635	009154	9154	10.17	Postprocessed Carrier Float	11/6/2012	1:06:56 PM	M960A.cor	1713	245232.87
1041067.755	1170906.993	313.561	009101	9101	10.11	Postprocessed Carrier Float	11/6/2012	1:06:58 PM	M960A.cor	1713	245234.827
1041060.767	1170906.883	313.74	008702	8702	9.67	Postprocessed Carrier Float	11/6/2012	1:07:01 PM	M960A.cor	1713	245237.089
1041054.8	1170906.424	313.821	008086	8086	8.98	Postprocessed Carrier Float	11/6/2012	1:07:02 PM	M960A.cor	1713	245238.894
1041048.601	1170906.01	313.916	008716	8716	9.68	Postprocessed Carrier Float	11/6/2012	1:07:04 PM	M960A.cor	1713	245240.832
1041041.662	1170905.92	314.151	009129	9129	10.14	Postprocessed Carrier Float	11/6/2012	1:07:06 PM	M960A.cor	1713	245242.988
1041036.301	1170905.665	313.83	008463	8463	9.40	Postprocessed Carrier Float	11/6/2012	1:07:08 PM	M960A.cor	1713	245244.827
1041031.012	1170905.004	314.208	008485	8485	9.43	Postprocessed Carrier Float	11/6/2012	1:07:10 PM	M960A.cor	1713	245246.855
1041027.122	1170904.937	314.319	008610	8610	9.57	Postprocessed Carrier Float	11/6/2012	1:07:12 PM	M960A.cor	1713	245248.906
1041022.228	1170904.828	314.37	009011	9011	10.01	Postprocessed Carrier Float	11/6/2012	1:07:14 PM	M960A.cor	1713	245250.784
1041015.978	1170904.576	314.59	008970	8970	9.97	Postprocessed Carrier Float	11/6/2012	1:07:16 PM	M960A.cor	1713	245252.954
1041014.987	1170907.777	314.701	009045	9045	10.05	Postprocessed Carrier Float	11/6/2012	1:07:18 PM	M960A.cor	1713	245254.947
1041020.236	1170907.863	314.54	008158	8158	9.06	Postprocessed Carrier Float	11/6/2012	1:07:20 PM	M960A.cor	1713	245256.839
1041024.598	1170908.073	314.675	008347	8347	9.27	Postprocessed Carrier Float	11/6/2012	1:07:22 PM	M960A.cor	1713	245258.846
1041024.624	1170907.753	314.667	008040	8040	8.93	Postprocessed Carrier Float	11/6/2012	1:07:24 PM	M960A.cor	1713	245260.845
1041024.625	1170907.776	314.618	008040	8040	8.93	Postprocessed Carrier Float	11/6/2012	1:07:26 PM	M960A.cor	1713	245262.842
1041024.575	1170907.822	314.574	007637	7637	8.49	Postprocessed Carrier Float	11/6/2012	1:07:28 PM	M960A.cor	1713	245264.863
1041024.544	1170907.962	314.575	008266	8266	9.18	Postprocessed Carrier Float	11/6/2012	1:07:30 PM	M960A.cor	1713	245266.927
1041024.541	1170907.969	314.589	007775	7775	8.64	Postprocessed Carrier Float	11/6/2012	1:07:32 PM	M960A.cor	1713	245268.843
1041024.537	1170908.016	314.575	007976	7976	8.86	Postprocessed Carrier Float	11/6/2012	1:07:35 PM	M960A.cor	1713	245271.012
1041024.523	1170907.902	314.598	008200	8200	9.11	Postprocessed Carrier Float	11/6/2012	1:07:36 PM	M960A.cor	1713	245272.929
1041024.526	1170907.869	314.599	008215	8215	9.13	Postprocessed Carrier Float	11/6/2012	1:07:38 PM	M960A.cor	1713	245274.826
1041024.504	1170907.878	314.554	008246	8246	9.16	Postprocessed Carrier Float	11/6/2012	1:07:40 PM	M960A.cor	1713	245276.856
1041024.38	1170907.826	314.569	007946	7946	8.83	Postprocessed Carrier Float	11/6/2012	1:07:42 PM	M960A.cor	1713	245278.811
1041024.471	1170908.237	314.592	008438	8438	9.38	Postprocessed Carrier Float	11/6/2012	1:07:44 PM	M960A.cor	1713	245280.909
1041025.677	1170906.367	314.601	008220	8220	9.13	Postprocessed Carrier Float	11/6/2012	1:07:46 PM	M960A.cor	1713	245282.86
1041028.611	1170905.479	314.45	007986	7986	8.87	Postprocessed Carrier Float	11/6/2012	1:07:48 PM	M960A.cor	1713	245284.833

Easting	Northing	Elevation	Text	Rad cpm	uR/hr	Corr Type	GPS Date	GPS Time	Datafile	GPS Week	GPS Second
1041033.64	1170908.946	314.443	008401	8401	9.33	Postprocessed Carrier Float	11/6/2012	1:07:50 PM	M960A.cor	1713	245286.879
1041037.624	1170912.629	314.435	009358	9358	10.40	Postprocessed Carrier Float	11/6/2012	1:07:52 PM	M960A.cor	1713	245288.88
1041040.218	1170915.237	314.511	009141	9141	10.16	Postprocessed Carrier Float	11/6/2012	1:07:54 PM	M960A.cor	1713	245290.864
1041037.954	1170918.925	314.582	008664	8664	9.63	Postprocessed Carrier Float	11/6/2012	1:07:56 PM	M960A.cor	1713	245292.906
1041035.444	1170922.057	314.869	009169	9169	10.19	Postprocessed Carrier Float	11/6/2012	1:07:58 PM	M960A.cor	1713	245294.912
1041032.938	1170921.166	315.044	008558	8558	9.51	Postprocessed Carrier Float	11/6/2012	1:08:00 PM	M960A.cor	1713	245296.798
1041029.935	1170918.803	314.71	008882	8882	9.87	Postprocessed Carrier Float	11/6/2012	1:08:02 PM	M960A.cor	1713	245298.801
1041026.401	1170915.528	314.645	007825	7825	8.69	Postprocessed Carrier Float	11/6/2012	1:08:04 PM	M960A.cor	1713	245300.865
1041023.222	1170913.681	314.796	007733	7733	8.59	Postprocessed Carrier Float	11/6/2012	1:08:06 PM	M960A.cor	1713	245302.795
1041022.419	1170910.791	314.857	007596	7596	8.44	Postprocessed Carrier Float	11/6/2012	1:08:08 PM	M960A.cor	1713	245304.831
1041025.037	1170907.301	314.743	008004	8004	8.89	Postprocessed Carrier Float	11/6/2012	1:08:10 PM	M960A.cor	1713	245306.809
1041026.65	1170905.664	314.738	007586	7586	8.43	Postprocessed Carrier Float	11/6/2012	1:08:12 PM	M960A.cor	1713	245308.816
1041026.664	1170905.732	314.723	008045	8045	8.94	Postprocessed Carrier Float	11/6/2012	1:08:14 PM	M960A.cor	1713	245310.82
1041026.678	1170905.873	314.705	007830	7830	8.70	Postprocessed Carrier Float	11/6/2012	1:08:16 PM	M960A.cor	1713	245312.877
1041026.46	1170905.893	314.702	008123	8123	9.03	Postprocessed Carrier Float	11/6/2012	1:08:18 PM	M960A.cor	1713	245314.819
1041026.561	1170906.029	314.704	008145	8145	9.05	Postprocessed Carrier Float	11/6/2012	1:08:20 PM	M960A.cor	1713	245316.998
1041026.582	1170906.081	314.689	008399	8399	9.33	Postprocessed Carrier Float	11/6/2012	1:08:22 PM	M960A.cor	1713	245318.826
1041026.519	1170905.986	314.697	008884	8884	9.87	Postprocessed Carrier Float	11/6/2012	1:08:24 PM	M960A.cor	1713	245320.841
1041026.613	1170905.866	314.686	008251	8251	9.17	Postprocessed Carrier Float	11/6/2012	1:08:26 PM	M960A.cor	1713	245322.842
1041026.895	1170906.189	314.675	008928	8928	9.92	Postprocessed Carrier Float	11/6/2012	1:08:28 PM	M960A.cor	1713	245324.901
1041026.323	1170906.121	314.814	009045	9045	10.05	Postprocessed Carrier Float	11/6/2012	1:08:30 PM	M960A.cor	1713	245326.844
1041024.171	1170905.188	314.881	008243	8243	9.16	Postprocessed Carrier Float	11/6/2012	1:08:32 PM	M960A.cor	1713	245328.858
1041018.695	1170905.947	314.998	008262	8262	9.18	Postprocessed Carrier Float	11/6/2012	1:08:34 PM	M960A.cor	1713	245330.777
1041016.069	1170910.313	315.107	007863	7863	8.74	Postprocessed Carrier Float	11/6/2012	1:08:36 PM	M960A.cor	1713	245332.768
1041020.26	1170913.451	314.99	008475	8475	9.42	Postprocessed Carrier Float	11/6/2012	1:08:38 PM	M960A.cor	1713	245334.811
1041023.49	1170909.021	314.79	008763	8763	9.74	Postprocessed Carrier Float	11/6/2012	1:08:40 PM	M960A.cor	1713	245336.808
1041021.525	1170905.738	314.848	008116	8116	9.02	Postprocessed Carrier Float	11/6/2012	1:08:42 PM	M960A.cor	1713	245338.797
1041019.33	1170910.549	314.947	008969	8969	9.97	Postprocessed Carrier Float	11/6/2012	1:08:44 PM	M960A.cor	1713	245340.791
1041021.778	1170911.825	314.818	009689	9689	10.77	Postprocessed Carrier Float	11/6/2012	1:08:46 PM	M960A.cor	1713	245342.772
1041023.375	1170907.588	314.672	008526	8526	9.47	Postprocessed Carrier Float	11/6/2012	1:08:48 PM	M960A.cor	1713	245344.769
1041021.225	1170904.31	314.734	008828	8828	9.81	Postprocessed Carrier Float	11/6/2012	1:08:50 PM	M960A.cor	1713	245346.855
1041016.845	1170908.672	315.019	008651	8651	9.61	Postprocessed Carrier Float	11/6/2012	1:08:52 PM	M960A.cor	1713	245348.928
1041016.498	1170914.107	315.121	009047	9047	10.05	Postprocessed Carrier Float	11/6/2012	1:08:54 PM	M960A.cor	1713	245350.8
1041021.236	1170914.962	314.779	008588	8588	9.54	Postprocessed Carrier Float	11/6/2012	1:08:56 PM	M960A.cor	1713	245352.776
1041025.719	1170915.521	314.754	008644	8644	9.60	Postprocessed Carrier Float	11/6/2012	1:08:58 PM	M960A.cor	1713	245354.814
1041025.054	1170917.586	314.904	008712	8712	9.68	Postprocessed Carrier Float	11/6/2012	1:09:00 PM	M960A.cor	1713	245356.822
1041018.794	1170917.234	315.117	008541	8541	9.49	Postprocessed Carrier Float	11/6/2012	1:09:02 PM	M960A.cor	1713	245358.815
1041015.751	1170917.308	315.351	008585	8585	9.54	Postprocessed Carrier Float	11/6/2012	1:09:04 PM	M960A.cor	1713	245360.884
1041016.348	1170916.952	315.113	008292	8292	9.21	Postprocessed Carrier Float	11/6/2012	1:09:06 PM	M960A.cor	1713	245362.858

Easting	Northing	Elevation	Text	Rad cpm	uR/hr	Corr Type	GPS Date	GPS Time	Datafile	GPS Week	GPS Second
1041013.458	1170918.986	315.15	008945	8945	9.94	Postprocessed Carrier Float	11/6/2012	1:09:08 PM	M960A.cor	1713	245364.825
1041017.058	1170920.777	315.116	009522	9522	10.58	Postprocessed Carrier Float	11/6/2012	1:09:10 PM	M960A.cor	1713	245366.771
1041023.142	1170919.615	314.805	008679	8679	9.64	Postprocessed Carrier Float	11/6/2012	1:09:12 PM	M960A.cor	1713	245368.838
1041030.054	1170920.308	314.574	009369	9369	10.41	Postprocessed Carrier Float	11/6/2012	1:09:14 PM	M960A.cor	1713	245370.998
1041030.605	1170921.047	314.71	008842	8842	9.82	Postprocessed Carrier Float	11/6/2012	1:09:16 PM	M960A.cor	1713	245372.828
1041024.87	1170921.706	314.844	008847	8847	9.83	Postprocessed Carrier Float	11/6/2012	1:09:18 PM	M960A.cor	1713	245374.859
1041018.701	1170921.466	314.909	009209	9209	10.23	Postprocessed Carrier Float	11/6/2012	1:09:20 PM	M960A.cor	1713	245376.853
1041013.674	1170923.237	315.153	008225	8225	9.14	Postprocessed Carrier Float	11/6/2012	1:09:22 PM	M960A.cor	1713	245378.817
1041017.752	1170924.639	315.017	008374	8374	9.30	Postprocessed Carrier Float	11/6/2012	1:09:24 PM	M960A.cor	1713	245380.825
1041024.062	1170923.755	314.704	008548	8548	9.50	Postprocessed Carrier Float	11/6/2012	1:09:26 PM	M960A.cor	1713	245382.873
1041029.896	1170922.865	314.542	009024	9024	10.03	Postprocessed Carrier Float	11/6/2012	1:09:28 PM	M960A.cor	1713	245384.851
1041032.228	1170923.991	314.707	009128	9128	10.14	Postprocessed Carrier Float	11/6/2012	1:09:30 PM	M960A.cor	1713	245386.904
1041027.511	1170925.712	314.821	009944	9944	11.05	Postprocessed Carrier Float	11/6/2012	1:09:32 PM	M960A.cor	1713	245388.914
1041021.035	1170925.902	315.111	009539	9539	10.60	Postprocessed Carrier Float	11/6/2012	1:09:34 PM	M960A.cor	1713	245390.846
1041015.056	1170928.399	315.361	009256	9256	10.28	Postprocessed Carrier Float	11/6/2012	1:09:36 PM	M960A.cor	1713	245392.904
1041017.324	1170930.607	315.438	008463	8463	9.40	Postprocessed Carrier Float	11/6/2012	1:09:38 PM	M960A.cor	1713	245394.821
1041018.046	1170930.624	315.428	008299	8299	9.22	Postprocessed Carrier Float	11/6/2012	1:09:40 PM	M960A.cor	1713	245396.905
1041022.662	1170930.064	315.159	009667	9667	10.74	Postprocessed Carrier Float	11/6/2012	1:09:42 PM	M960A.cor	1713	245398.839
1041028.682	1170929.335	315.059	009247	9247	10.27	Postprocessed Carrier Float	11/6/2012	1:09:44 PM	M960A.cor	1713	245400.844
1041033.931	1170928.675	314.963	009000	9000	10.00	Postprocessed Carrier Float	11/6/2012	1:09:46 PM	M960A.cor	1713	245402.939
1041033.938	1170931.587	315.639	009097	9097	10.11	Postprocessed Carrier Float	11/6/2012	1:09:48 PM	M960A.cor	1713	245404.892
1041029.268	1170931.496	315.497	008887	8887	9.87	Postprocessed Carrier Float	11/6/2012	1:09:50 PM	M960A.cor	1713	245406.802
1041022.738	1170931.76	315.541	008588	8588	9.54	Postprocessed Carrier Float	11/6/2012	1:09:52 PM	M960A.cor	1713	245408.782
1041015.652	1170933.102	315.752	008200	8200	9.11	Postprocessed Carrier Float	11/6/2012	1:09:54 PM	M960A.cor	1713	245410.833
1041018.889	1170935.577	315.935	007893	7893	8.77	Postprocessed Carrier Float	11/6/2012	1:09:56 PM	M960A.cor	1713	245412.841
1041024.681	1170935.605	315.872	008414	8414	9.35	Postprocessed Carrier Float	11/6/2012	1:09:58 PM	M960A.cor	1713	245414.847
1041029.752	1170935.35	315.79	008613	8613	9.57	Postprocessed Carrier Float	11/6/2012	1:10:00 PM	M960A.cor	1713	245416.844
1041033.156	1170937.169	316.539	008801	8801	9.78	Postprocessed Carrier Float	11/6/2012	1:10:02 PM	M960A.cor	1713	245418.942
1041028.798	1170939.074	316.723	009190	9190	10.21	Postprocessed Carrier Float	11/6/2012	1:10:04 PM	M960A.cor	1713	245420.847
1041021.826	1170938.466	316.335	009306	9306	10.34	Postprocessed Carrier Float	11/6/2012	1:10:06 PM	M960A.cor	1713	245422.829
1041020.081	1170940.712	317.187	009429	9429	10.48	Postprocessed Carrier Float	11/6/2012	1:10:08 PM	M960A.cor	1713	245424.824
1041025.125	1170941.369	317.033	009177	9177	10.20	Postprocessed Carrier Float	11/6/2012	1:10:10 PM	M960A.cor	1713	245426.778
1041032.096	1170941.591	317.152	009308	9308	10.34	Postprocessed Carrier Float	11/6/2012	1:10:12 PM	M960A.cor	1713	245428.859
1041038.771	1170941.483	317.441	008643	8643	9.60	Postprocessed Carrier Float	11/6/2012	1:10:14 PM	M960A.cor	1713	245430.845
1041045.787	1170941.532	317.591	009535	9535	10.59	Postprocessed Carrier Float	11/6/2012	1:10:16 PM	M960A.cor	1713	245432.857
1041052.359	1170941.637	317.609	009165	9165	10.18	Postprocessed Carrier Float	11/6/2012	1:10:18 PM	M960A.cor	1713	245434.793
1041059.03	1170941.833	317.013	008973	8973	9.97	Postprocessed Carrier Float	11/6/2012	1:10:20 PM	M960A.cor	1713	245436.848
1041065.628	1170941.878	316.202	008598	8598	9.55	Postprocessed Carrier Float	11/6/2012	1:10:22 PM	M960A.cor	1713	245438.869
1041070.95	1170940.613	315.73	008461	8461	9.40	Postprocessed Carrier Float	11/6/2012	1:10:24 PM	M960A.cor	1713	245440.847

Easting	Northing	Elevation	Text	Rad cpm	uR/hr	Corr Type	GPS Date	GPS Time	Datafile	GPS Week	GPS Second
1041068.082	1170938.957	315.981	008604	8604	9.56	Postprocessed Carrier Float	11/6/2012	1:10:26 PM	M960A.cor	1713	245442.883
1041062.431	1170939.425	316.616	009386	9386	10.43	Postprocessed Carrier Float	11/6/2012	1:10:28 PM	M960A.cor	1713	245444.827
1041056.133	1170939.2	317.229	008812	8812	9.79	Postprocessed Carrier Float	11/6/2012	1:10:30 PM	M960A.cor	1713	245446.88
1041049.652	1170938.82	317.024	009196	9196	10.22	Postprocessed Carrier Float	11/6/2012	1:10:32 PM	M960A.cor	1713	245448.855
1041042.335	1170938.55	316.874	008934	8934	9.93	Postprocessed Carrier Float	11/6/2012	1:10:34 PM	M960A.cor	1713	245450.916
1041035.77	1170938.901	316.893	008926	8926	9.92	Postprocessed Carrier Float	11/6/2012	1:10:36 PM	M960A.cor	1713	245452.859
1041029.814	1170939.125	316.717	008830	8830	9.81	Postprocessed Carrier Float	11/6/2012	1:10:38 PM	M960A.cor	1713	245454.882
1041027.274	1170937.354	316.211	009081	9081	10.09	Postprocessed Carrier Float	11/6/2012	1:10:40 PM	M960A.cor	1713	245456.808
1041029.489	1170935.541	316.155	008962	8962	9.96	Postprocessed Carrier Float	11/6/2012	1:10:42 PM	M960A.cor	1713	245458.852
1041035.731	1170935.191	316.026	008936	8936	9.93	Postprocessed Carrier Float	11/6/2012	1:10:44 PM	M960A.cor	1713	245460.924
1041042.515	1170934.814	316.125	008975	8975	9.97	Postprocessed Carrier Float	11/6/2012	1:10:46 PM	M960A.cor	1713	245462.873
1041049.548	1170934.233	316.023	009442	9442	10.49	Postprocessed Carrier Float	11/6/2012	1:10:48 PM	M960A.cor	1713	245464.857
1041056.697	1170934.094	315.782	009255	9255	10.28	Postprocessed Carrier Float	11/6/2012	1:10:50 PM	M960A.cor	1713	245466.897
1041063.502	1170933.498	315.378	009837	9837	10.93	Postprocessed Carrier Float	11/6/2012	1:10:52 PM	M960A.cor	1713	245468.856
1041070.335	1170933.154	314.939	008823	8823	9.80	Postprocessed Carrier Float	11/6/2012	1:10:54 PM	M960A.cor	1713	245470.835
1041070.341	1170929.131	314.792	008973	8973	9.97	Postprocessed Carrier Float	11/6/2012	1:10:56 PM	M960A.cor	1713	245472.791
1041064.273	1170929.032	315.001	008971	8971	9.97	Postprocessed Carrier Float	11/6/2012	1:10:58 PM	M960A.cor	1713	245474.759
1041056.573	1170929.993	314.869	009425	9425	10.47	Postprocessed Carrier Float	11/6/2012	1:11:00 PM	M960A.cor	1713	245476.913
1041049.933	1170930.247	315.349	009238	9238	10.26	Postprocessed Carrier Float	11/6/2012	1:11:02 PM	M960A.cor	1713	245478.869
1041043.233	1170929.858	315.171	009023	9023	10.03	Postprocessed Carrier Float	11/6/2012	1:11:04 PM	M960A.cor	1713	245480.837
1041035.973	1170929.691	315.039	008918	8918	9.91	Postprocessed Carrier Float	11/6/2012	1:11:06 PM	M960A.cor	1713	245482.889
1041029.399	1170929.804	315.191	008860	8860	9.84	Postprocessed Carrier Float	11/6/2012	1:11:08 PM	M960A.cor	1713	245484.842
1041025.706	1170927.789	315.051	008681	8681	9.65	Postprocessed Carrier Float	11/6/2012	1:11:10 PM	M960A.cor	1713	245486.893
1041028.774	1170926.266	314.813	009122	9122	10.14	Postprocessed Carrier Float	11/6/2012	1:11:13 PM	M960A.cor	1713	245489
1041035.108	1170925.78	314.525	008472	8472	9.41	Postprocessed Carrier Float	11/6/2012	1:11:14 PM	M960A.cor	1713	245490.834
1041042.194	1170925.59	314.575	009250	9250	10.28	Postprocessed Carrier Float	11/6/2012	1:11:16 PM	M960A.cor	1713	245492.829
1041049.138	1170925.188	314.645	009423	9423	10.47	Postprocessed Carrier Float	11/6/2012	1:11:18 PM	M960A.cor	1713	245494.792
1041056.521	1170925.332	314.411	008343	8343	9.27	Postprocessed Carrier Float	11/6/2012	1:11:20 PM	M960A.cor	1713	245496.889
1041063.906	1170925.005	314.24	009389	9389	10.43	Postprocessed Carrier Float	11/6/2012	1:11:22 PM	M960A.cor	1713	245498.981
1041070.136	1170924.478	314.223	008933	8933	9.93	Postprocessed Carrier Float	11/6/2012	1:11:24 PM	M960A.cor	1713	245500.81
1041071.338	1170920.123	314.235	008929	8929	9.92	Postprocessed Carrier Float	11/6/2012	1:11:26 PM	M960A.cor	1713	245502.836
1041065.86	1170920.443	314.189	008770	8770	9.74	Postprocessed Carrier Float	11/6/2012	1:11:28 PM	M960A.cor	1713	245504.776
1041058.652	1170921.12	314.159	009397	9397	10.44	Postprocessed Carrier Float	11/6/2012	1:11:30 PM	M960A.cor	1713	245506.877
1041051.641	1170921.489	314.163	008527	8527	9.47	Postprocessed Carrier Float	11/6/2012	1:11:32 PM	M960A.cor	1713	245508.911
1041044.65	1170920.943	314.098	008794	8794	9.77	Postprocessed Carrier Float	11/6/2012	1:11:34 PM	M960A.cor	1713	245510.827
1041038.459	1170921.734	314.181	008795	8795	9.77	Postprocessed Carrier Float	11/6/2012	1:11:36 PM	M960A.cor	1713	245512.818
1041034.151	1170923.147	314.311	008669	8669	9.63	Postprocessed Carrier Float	11/6/2012	1:11:38 PM	M960A.cor	1713	245514.811
1041029.226	1170921.075	314.411	008814	8814	9.79	Postprocessed Carrier Float	11/6/2012	1:11:40 PM	M960A.cor	1713	245516.871
1041027.341	1170925.486	314.742	008797	8797	9.77	Postprocessed Carrier Float	11/6/2012	1:11:42 PM	M960A.cor	1713	245518.836

Easting	Northing	Elevation	Text	Rad cpm	uR/hr	Corr Type	GPS Date	GPS Time	Datafile	GPS Week	GPS Second
1041031.618	1170928.394	314.861	009028	9028	10.03	Postprocessed Carrier Float	11/6/2012	1:11:44 PM	M960A.cor	1713	245520.864
1041034.998	1170924.451	314.339	008931	8931	9.92	Postprocessed Carrier Float	11/6/2012	1:11:46 PM	M960A.cor	1713	245522.843
1041038.537	1170920.98	314.009	009069	9069	10.08	Postprocessed Carrier Float	11/6/2012	1:11:48 PM	M960A.cor	1713	245524.831
1041044.759	1170920.536	314.151	009463	9463	10.51	Postprocessed Carrier Float	11/6/2012	1:11:50 PM	M960A.cor	1713	245526.835
1041051.666	1170919.952	314.183	008429	8429	9.37	Postprocessed Carrier Float	11/6/2012	1:11:52 PM	M960A.cor	1713	245528.826
1041058.691	1170920.07	314.112	008466	8466	9.41	Postprocessed Carrier Float	11/6/2012	1:11:54 PM	M960A.cor	1713	245530.847
1041065.936	1170919.809	314.172	008788	8788	9.76	Postprocessed Carrier Float	11/6/2012	1:11:56 PM	M960A.cor	1713	245532.906
1041070.802	1170916.988	314.153	009632	9632	10.70	Postprocessed Carrier Float	11/6/2012	1:11:58 PM	M960A.cor	1713	245534.896
1041066.71	1170916.072	314.082	008609	8609	9.57	Postprocessed Carrier Float	11/6/2012	1:12:00 PM	M960A.cor	1713	245536.821
1041059.593	1170916.543	314.159	008675	8675	9.64	Postprocessed Carrier Float	11/6/2012	1:12:02 PM	M960A.cor	1713	245538.846
1041052.683	1170916.727	314.184	008828	8828	9.81	Postprocessed Carrier Float	11/6/2012	1:12:04 PM	M960A.cor	1713	245540.847
1041046.294	1170917.063	314.16	008617	8617	9.57	Postprocessed Carrier Float	11/6/2012	1:12:06 PM	M960A.cor	1713	245542.962
1041046.352	1170917.598	314.161	008567	8567	9.52	Postprocessed Carrier Float	11/6/2012	1:12:08 PM	M960A.cor	1713	245544.96
1041046.082	1170917.565	314.258	008369	8369	9.30	Postprocessed Carrier Float	11/6/2012	1:12:10 PM	M960A.cor	1713	245546.971
1041045.752	1170917.514	314.311	008173	8173	9.08	Postprocessed Carrier Float	11/6/2012	1:12:12 PM	M960A.cor	1713	245548.945
1041045.738	1170917.499	314.418	008289	8289	9.21	Postprocessed Carrier Float	11/6/2012	1:12:14 PM	M960A.cor	1713	245550.868
1041045.734	1170917.464	314.409	008357	8357	9.29	Postprocessed Carrier Float	11/6/2012	1:12:16 PM	M960A.cor	1713	245552.909
1041045.683	1170917.927	314.316	008934	8934	9.93	Postprocessed Carrier Float	11/6/2012	1:12:18 PM	M960A.cor	1713	245554.975
1041045.389	1170917.491	314.408	009342	9342	10.38	Postprocessed Carrier Float	11/6/2012	1:12:20 PM	M960A.cor	1713	245556.859
1041045.429	1170917.193	314.459	009641	9641	10.71	Postprocessed Carrier Float	11/6/2012	1:12:22 PM	M960A.cor	1713	245558.904
1041045.303	1170916.951	314.461	009001	9001	10.00	Postprocessed Carrier Float	11/6/2012	1:12:24 PM	M960A.cor	1713	245560.989
1041045.298	1170916.913	314.449	008806	8806	9.78	Postprocessed Carrier Float	11/6/2012	1:12:26 PM	M960A.cor	1713	245562.911
1041045.169	1170916.975	314.462	008826	8826	9.81	Postprocessed Carrier Float	11/6/2012	1:12:28 PM	M960A.cor	1713	245564.865
1041045.326	1170916.854	314.483	008297	8297	9.22	Postprocessed Carrier Float	11/6/2012	1:12:30 PM	M960A.cor	1713	245566.978
1041045.269	1170916.796	314.482	009028	9028	10.03	Postprocessed Carrier Float	11/6/2012	1:12:32 PM	M960A.cor	1713	245568.903
1041045.186	1170916.898	314.506	008599	8599	9.55	Postprocessed Carrier Float	11/6/2012	1:12:34 PM	M960A.cor	1713	245570.857
1041045.159	1170916.758	314.479	008457	8457	9.40	Postprocessed Carrier Float	11/6/2012	1:12:36 PM	M960A.cor	1713	245572.843
1041045.1	1170916.744	314.48	008732	8732	9.70	Postprocessed Carrier Float	11/6/2012	1:12:38 PM	M960A.cor	1713	245574.847
1041045.041	1170916.797	314.423	009488	9488	10.54	Postprocessed Carrier Float	11/6/2012	1:12:40 PM	M960A.cor	1713	245576.854
1041044.964	1170916.816	314.463	008229	8229	9.14	Postprocessed Carrier Float	11/6/2012	1:12:42 PM	M960A.cor	1713	245578.864
1041044.978	1170916.687	314.461	008161	8161	9.07	Postprocessed Carrier Float	11/6/2012	1:12:44 PM	M960A.cor	1713	245580.863
1041045.034	1170916.726	314.427	008782	8782	9.76	Postprocessed Carrier Float	11/6/2012	1:12:46 PM	M960A.cor	1713	245582.87
1041045.083	1170916.741	314.401	008396	8396	9.33	Postprocessed Carrier Float	11/6/2012	1:12:48 PM	M960A.cor	1713	245584.789
1041045.074	1170916.732	314.394	008926	8926	9.92	Postprocessed Carrier Float	11/6/2012	1:12:50 PM	M960A.cor	1713	245586.915
1041045.114	1170916.793	314.443	009646	9646	10.72	Postprocessed Carrier Float	11/6/2012	1:12:52 PM	M960A.cor	1713	245588.855
1041045.162	1170916.964	314.423	008998	8998	10.00	Postprocessed Carrier Float	11/6/2012	1:12:54 PM	M960A.cor	1713	245590.839
1041045.519	1170917.416	314.343	009015	9015	10.02	Postprocessed Carrier Float	11/6/2012	1:12:56 PM	M960A.cor	1713	245592.839
1041045.496	1170917.483	314.376	008587	8587	9.54	Postprocessed Carrier Float	11/6/2012	1:13:00 PM	M960A.cor	1713	245596.841
1041045.447	1170917.465	314.372	008084	8084	8.98	Postprocessed Carrier Float	11/6/2012	1:13:02 PM	M960A.cor	1713	245598.835

Easting	Northing	Elevation	Text	Rad cpm	uR/hr	Corr Type	GPS Date	GPS Time	Datafile	GPS Week	GPS Second
1041045.376	1170917.591	314.39	008067	8067	8.96	Postprocessed Carrier Float	11/6/2012	1:13:04 PM	M960A.cor	1713	245600.822
1041045.172	1170917.603	314.425	008431	8431	9.37	Postprocessed Carrier Float	11/6/2012	1:13:06 PM	M960A.cor	1713	245602.914
1041045.263	1170917.597	314.403	009150	9150	10.17	Postprocessed Carrier Float	11/6/2012	1:13:08 PM	M960A.cor	1713	245604.86
1041045.135	1170918.227	314.557	009704	9704	10.78	Postprocessed Carrier Float	11/6/2012	1:13:10 PM	M960A.cor	1713	245606.79
1041042.371	1170916.88	314.396	008758	8758	9.73	Postprocessed Carrier Float	11/6/2012	1:13:12 PM	M960A.cor	1713	245608.794
1041040.134	1170914.15	314.435	008890	8890	9.88	Postprocessed Carrier Float	11/6/2012	1:13:14 PM	M960A.cor	1713	245610.837
1041042.832	1170915.31	314.557	009116	9116	10.13	Postprocessed Carrier Float	11/6/2012	1:13:16 PM	M960A.cor	1713	245612.843
1041049.565	1170914.663	314.488	008912	8912	9.90	Postprocessed Carrier Float	11/6/2012	1:13:18 PM	M960A.cor	1713	245614.914
1041056.272	1170914.102	314.47	008737	8737	9.71	Postprocessed Carrier Float	11/6/2012	1:13:20 PM	M960A.cor	1713	245616.831
1041063.359	1170914.308	314.213	008617	8617	9.57	Postprocessed Carrier Float	11/6/2012	1:13:22 PM	M960A.cor	1713	245618.827
1041069.677	1170914.442	314.207	008983	8983	9.98	Postprocessed Carrier Float	11/6/2012	1:13:24 PM	M960A.cor	1713	245620.97
1041071.873	1170910.497	314.116	008679	8679	9.64	Postprocessed Carrier Float	11/6/2012	1:13:26 PM	M960A.cor	1713	245622.876
1041067.7	1170909.714	314.071	008836	8836	9.82	Postprocessed Carrier Float	11/6/2012	1:13:28 PM	M960A.cor	1713	245624.838
1041060.992	1170910.463	314.226	008103	8103	9.00	Postprocessed Carrier Float	11/6/2012	1:13:30 PM	M960A.cor	1713	245626.903
1041053.711	1170910.364	314.34	008282	8282	9.20	Postprocessed Carrier Float	11/6/2012	1:13:32 PM	M960A.cor	1713	245628.993
1041047.382	1170910.997	314.46	008202	8202	9.11	Postprocessed Carrier Float	11/6/2012	1:13:34 PM	M960A.cor	1713	245630.994
1041041.657	1170910.338	314.229	008750	8750	9.72	Postprocessed Carrier Float	11/6/2012	1:13:36 PM	M960A.cor	1713	245632.852
1041036.518	1170909.678	314.255	009214	9214	10.24	Postprocessed Carrier Float	11/6/2012	1:13:38 PM	M960A.cor	1713	245634.911
1041036.034	1170911.559	314.268	007584	7584	8.43	Postprocessed Carrier Float	11/6/2012	1:13:40 PM	M960A.cor	1713	245636.83
1041034.129	1170909.279	314.337	008624	8624	9.58	Postprocessed Carrier Float	11/6/2012	1:13:42 PM	M960A.cor	1713	245638.847
1041037.661	1170908.597	314.26	008733	8733	9.70	Postprocessed Carrier Float	11/6/2012	1:13:44 PM	M960A.cor	1713	245640.939
1041044.057	1170908.739	314.182	008103	8103	9.00	Postprocessed Carrier Float	11/6/2012	1:13:46 PM	M960A.cor	1713	245642.853
1041050.672	1170909.088	314.022	009140	9140	10.16	Postprocessed Carrier Float	11/6/2012	1:13:48 PM	M960A.cor	1713	245644.813
1041057.763	1170909.298	313.912	009705	9705	10.78	Postprocessed Carrier Float	11/6/2012	1:13:50 PM	M960A.cor	1713	245646.895
1041064.787	1170909.708	313.798	008646	8646	9.61	Postprocessed Carrier Float	11/6/2012	1:13:52 PM	M960A.cor	1713	245648.84
1041071.085	1170909.584	313.93	008338	8338	9.26	Postprocessed Carrier Float	11/6/2012	1:13:54 PM	M960A.cor	1713	245650.986
1041071.525	1170906.096	313.728	009010	9010	10.01	Postprocessed Carrier Float	11/6/2012	1:13:56 PM	M960A.cor	1713	245652.844
1041067.247	1170906.006	313.64	009519	9519	10.58	Postprocessed Carrier Float	11/6/2012	1:13:58 PM	M960A.cor	1713	245654.854
1041060.689	1170906.214	313.744	009395	9395	10.44	Postprocessed Carrier Float	11/6/2012	1:14:00 PM	M960A.cor	1713	245656.843
1041054.048	1170906.662	313.996	008783	8783	9.76	Postprocessed Carrier Float	11/6/2012	1:14:02 PM	M960A.cor	1713	245658.868
1041047.169	1170906.138	313.998	009123	9123	10.14	Postprocessed Carrier Float	11/6/2012	1:14:04 PM	M960A.cor	1713	245660.857
1041040.414	1170905.59	313.961	009206	9206	10.23	Postprocessed Carrier Float	11/6/2012	1:14:06 PM	M960A.cor	1713	245662.857
1041034.399	1170904.896	313.982	009199	9199	10.22	Postprocessed Carrier Float	11/6/2012	1:14:08 PM	M960A.cor	1713	245664.835
1041031.287	1170906.432	314.012	009139	9139	10.15	Postprocessed Carrier Float	11/6/2012	1:14:10 PM	M960A.cor	1713	245666.813
1041034.296	1170907.449	313.816	008349	8349	9.28	Postprocessed Carrier Float	11/6/2012	1:14:12 PM	M960A.cor	1713	245668.825
1041038.083	1170906.764	313.968	008343	8343	9.27	Postprocessed Carrier Float	11/6/2012	1:14:14 PM	M960A.cor	1713	245670.8
1041043.02	1170908.156	313.973	008065	8065	8.96	Postprocessed Carrier Float	11/6/2012	1:14:16 PM	M960A.cor	1713	245672.863
1041048.517	1170909.83	313.771	008621	8621	9.58	Postprocessed Carrier Float	11/6/2012	1:14:18 PM	M960A.cor	1713	245674.833
1041053.871	1170911.097	313.827	008385	8385	9.32	Postprocessed Carrier Float	11/6/2012	1:14:20 PM	M960A.cor	1713	245676.802

Easting	Northing	Elevation	Text	Rad cpm	uR/hr	Corr Type	GPS Date	GPS Time	Datafile	GPS Week	GPS Second
1041059.234	1170911.76	313.796	009028	9028	10.03	Postprocessed Carrier Float	11/6/2012	1:14:22 PM	M960A.cor	1713	245678.858
1041064.137	1170911.642	313.818	008750	8750	9.72	Postprocessed Carrier Float	11/6/2012	1:14:24 PM	M960A.cor	1713	245680.848
1041068.575	1170911.168	313.75	008905	8905	9.89	Postprocessed Carrier Float	11/6/2012	1:14:26 PM	M960A.cor	1713	245682.836
1041070.504	1170907.415	313.45	008150	8150	9.06	Postprocessed Carrier Float	11/6/2012	1:14:28 PM	M960A.cor	1713	245684.842
1041070.464	1170903.521	313.431	008970	8970	9.97	Postprocessed Carrier Float	11/6/2012	1:14:30 PM	M960A.cor	1713	245686.821
1041070.57	1170901.827	313.146	009588	9588	10.65	Postprocessed Carrier Float	11/6/2012	1:14:32 PM	M960A.cor	1713	245688.807
1041071.062	1170898.525	312.859	010090	10090	11.21	Postprocessed Carrier Float	11/6/2012	1:14:34 PM	M960A.cor	1713	245690.838
1041071.062	1170895.261	312.826	011025	11025	12.25	Postprocessed Carrier Float	11/6/2012	1:14:36 PM	M960A.cor	1713	245692.977
1041070.429	1170893.177	312.865	009600	9600	10.67	Postprocessed Carrier Float	11/6/2012	1:14:38 PM	M960A.cor	1713	245694.876
1041070.058	1170893.098	312.9	008813	8813	9.79	Postprocessed Carrier Float	11/6/2012	1:14:40 PM	M960A.cor	1713	245696.823
1041070.194	1170894.477	312.832	008438	8438	9.38	Postprocessed Carrier Float	11/6/2012	1:14:42 PM	M960A.cor	1713	245698.827
1041070.162	1170894.305	312.882	008348	8348	9.28	Postprocessed Carrier Float	11/6/2012	1:14:44 PM	M960A.cor	1713	245700.819
1041070.121	1170895.956	313.063	008202	8202	9.11	Postprocessed Carrier Float	11/6/2012	1:14:46 PM	M960A.cor	1713	245702.826
1041070.063	1170895.974	312.85	009437	9437	10.49	Postprocessed Carrier Float	11/6/2012	1:14:48 PM	M960A.cor	1713	245704.955
1041070.138	1170895.899	312.868	009844	9844	10.94	Postprocessed Carrier Float	11/6/2012	1:14:50 PM	M960A.cor	1713	245706.904
1041070.011	1170896.115	312.882	010464	10464	11.63	Postprocessed Carrier Float	11/6/2012	1:14:52 PM	M960A.cor	1713	245708.854
1041069.962	1170896.049	312.824	010345	10345	11.49	Postprocessed Carrier Float	11/6/2012	1:14:54 PM	M960A.cor	1713	245710.822
1041069.931	1170896.125	312.799	009796	9796	10.88	Postprocessed Carrier Float	11/6/2012	1:14:56 PM	M960A.cor	1713	245712.846
1041069.909	1170896.027	312.756	009412	9412	10.46	Postprocessed Carrier Float	11/6/2012	1:14:58 PM	M960A.cor	1713	245714.782
1041069.88	1170896.066	312.752	010073	10073	11.19	Postprocessed Carrier Float	11/6/2012	1:15:00 PM	M960A.cor	1713	245716.941
1041069.785	1170896.161	312.749	009835	9835	10.93	Postprocessed Carrier Float	11/6/2012	1:15:02 PM	M960A.cor	1713	245718.921
1041069.723	1170896.128	312.771	009312	9312	10.35	Postprocessed Carrier Float	11/6/2012	1:15:04 PM	M960A.cor	1713	245720.864
1041069.783	1170896.086	312.731	009954	9954	11.06	Postprocessed Carrier Float	11/6/2012	1:15:06 PM	M960A.cor	1713	245722.847
1041069.914	1170896.16	312.742	010400	10400	11.56	Postprocessed Carrier Float	11/6/2012	1:15:08 PM	M960A.cor	1713	245724.844
1041069.932	1170896.195	312.76	009665	9665	10.74	Postprocessed Carrier Float	11/6/2012	1:15:10 PM	M960A.cor	1713	245726.864
1041069.978	1170896.177	312.715	010456	10456	11.62	Postprocessed Carrier Float	11/6/2012	1:15:12 PM	M960A.cor	1713	245728.86
1041069.96	1170896.203	312.704	009978	9978	11.09	Postprocessed Carrier Float	11/6/2012	1:15:14 PM	M960A.cor	1713	245730.853
1041069.936	1170896.202	312.839	009822	9822	10.91	Postprocessed Carrier Float	11/6/2012	1:15:18 PM	M960A.cor	1713	245734.858
1040014.403	1173368.536	319.195	006749	6749	7.50	Real-time SBAS Corrected	11/7/2012	8:31:35 AM	M944945A.cor	1713	315111.659
1040014.469	1173368.488	320	006347	6347	7.05	Postprocessed Carrier Float	11/7/2012	8:31:37 AM	M944945A.cor	1713	315113.743
1040013.782	1173368.421	319.357	006913	6913	7.68	Postprocessed Carrier Float	11/7/2012	8:31:39 AM	M944945A.cor	1713	315115.747
1040013.462	1173368.339	319.273	006563	6563	7.29	Postprocessed Code	11/7/2012	8:31:41 AM	M944945A.cor	1713	315117.671
1040013.473	1173368.291	319.256	006723	6723	7.47	Postprocessed Code	11/7/2012	8:31:43 AM	M944945A.cor	1713	315119.699
1040013.605	1173368.204	319.152	006527	6527	7.25	Postprocessed Code	11/7/2012	8:31:45 AM	M944945A.cor	1713	315121.669
1040013.68	1173368.006	319.17	006257	6257	6.95	Postprocessed Code	11/7/2012	8:31:47 AM	M944945A.cor	1713	315123.652
1040014.17	1173367.829	321.06	006522	6522	7.25	Postprocessed Code	11/7/2012	8:31:49 AM	M944945A.cor	1713	315125.72
1040014.311	1173367.913	320.933	007072	7072	7.86	Postprocessed Carrier Float	11/7/2012	8:31:51 AM	M944945A.cor	1713	315127.739
1040013.644	1173367.513	315.876	007336	7336	8.15	Postprocessed Code	11/7/2012	8:31:53 AM	M944945A.cor	1713	315129.693
1040012.696	1173367.73	314.589	006828	6828	7.59	Postprocessed Carrier Float	11/7/2012	8:31:55 AM	M944945A.cor	1713	315131.588

Easting	Northing	Elevation	Text	Rad cpm	uR/hr	Corr Type	GPS Date	GPS Time	Datafile	GPS Week	GPS Second
1040012.094	1173367.543	313.262	006933	6933	7.70	Postprocessed Carrier Float	11/7/2012	8:31:57 AM	M944945A.cor	1713	315133.665
1040011.205	1173367.588	313.684	007397	7397	8.22	Postprocessed Carrier Float	11/7/2012	8:31:59 AM	M944945A.cor	1713	315135.712
1040011.498	1173366.307	315.232	007005	7005	7.78	Postprocessed Code	11/7/2012	8:32:01 AM	M944945A.cor	1713	315137.691
1040012.397	1173364.975	315.003	006609	6609	7.34	Postprocessed Code	11/7/2012	8:32:03 AM	M944945A.cor	1713	315139.715
1040012.18	1173365.656	315.207	006814	6814	7.57	Postprocessed Code	11/7/2012	8:32:05 AM	M944945A.cor	1713	315141.697
1040012.31	1173364.718	310.249	006141	6141	6.82	Postprocessed Code	11/7/2012	8:32:07 AM	M944945A.cor	1713	315143.696
1040012.14	1173359.649	313.63	005944	5944	6.60	Postprocessed Code	11/7/2012	8:32:09 AM	M944945A.cor	1713	315145.69
1040011.949	1173355.193	312.608	006856	6856	7.62	Postprocessed Carrier Float	11/7/2012	8:32:11 AM	M944945A.cor	1713	315147.715
1040011.78	1173350.853	312.365	005865	5865	6.52	Postprocessed Carrier Float	11/7/2012	8:32:13 AM	M944945A.cor	1713	315149.708
1040011.438	1173345.867	313.796	006742	6742	7.49	Postprocessed Carrier Float	11/7/2012	8:32:15 AM	M944945A.cor	1713	315151.663
1040011.567	1173342.502	314.091	006874	6874	7.64	Postprocessed Carrier Float	11/7/2012	8:32:17 AM	M944945A.cor	1713	315153.683
1040010.813	1173339.655	314.147	006092	6092	6.77	Postprocessed Carrier Float	11/7/2012	8:32:19 AM	M944945A.cor	1713	315155.625
1040011.584	1173337.044	314.248	005783	5783	6.43	Postprocessed Carrier Float	11/7/2012	8:32:21 AM	M944945A.cor	1713	315157.685
1040011.043	1173334.296	312.712	005678	5678	6.31	Postprocessed Carrier Float	11/7/2012	8:32:23 AM	M944945A.cor	1713	315159.698
1040010.778	1173330.377	312.617	005626	5626	6.25	Postprocessed Carrier Float	11/7/2012	8:32:25 AM	M944945A.cor	1713	315161.749
1040010.225	1173327.328	312.4	007023	7023	7.80	Postprocessed Carrier Float	11/7/2012	8:32:27 AM	M944945A.cor	1713	315163.754
1040009.02	1173323.397	312.881	006675	6675	7.42	Postprocessed Carrier Float	11/7/2012	8:32:29 AM	M944945A.cor	1713	315165.723
1040009.862	1173320.814	314.377	005508	5508	6.12	Postprocessed Carrier Float	11/7/2012	8:32:31 AM	M944945A.cor	1713	315167.696
1040008.348	1173322.222	314.028	005451	5451	6.06	Postprocessed Code	11/7/2012	8:32:33 AM	M944945A.cor	1713	315169.69
1040006.408	1173318.436	313.965	005534	5534	6.15	Postprocessed Carrier Float	11/7/2012	8:32:35 AM	M944945A.cor	1713	315171.646
1040005.207	1173315.616	314.247	004700	4700	5.22	Postprocessed Code	11/7/2012	8:32:37 AM	M944945A.cor	1713	315173.652
1040006.419	1173312.16	312.868	004605	4605	5.12	Postprocessed Code	11/7/2012	8:32:39 AM	M944945A.cor	1713	315175.721
1040009.636	1173308.839	313.272	005861	5861	6.51	Postprocessed Carrier Float	11/7/2012	8:32:41 AM	M944945A.cor	1713	315177.725
1040013.224	1173306.445	313.652	004669	4669	5.19	Postprocessed Carrier Float	11/7/2012	8:32:43 AM	M944945A.cor	1713	315179.78
1040015.827	1173303.648	313.837	005023	5023	5.58	Postprocessed Code	11/7/2012	8:32:45 AM	M944945A.cor	1713	315181.71
1040018.527	1173301.097	314.071	004972	4972	5.52	Postprocessed Code	11/7/2012	8:32:47 AM	M944945A.cor	1713	315183.749
1040020.17	1173299.327	314.27	004863	4863	5.40	Postprocessed Code	11/7/2012	8:32:49 AM	M944945A.cor	1713	315185.709
1040020.786	1173298.918	314.012	004787	4787	5.32	Postprocessed Carrier Float	11/7/2012	8:32:51 AM	M944945A.cor	1713	315187.717
1040020.791	1173299.17	314.23	004593	4593	5.10	Postprocessed Code	11/7/2012	8:32:53 AM	M944945A.cor	1713	315189.706
1040020.761	1173298.224	314.219	004576	4576	5.08	Postprocessed Carrier Float	11/7/2012	8:32:55 AM	M944945A.cor	1713	315191.676
1040020.748	1173298.232	313.852	004627	4627	5.14	Postprocessed Carrier Float	11/7/2012	8:32:57 AM	M944945A.cor	1713	315193.762
1040020.537	1173299.126	314.212	005236	5236	5.82	Postprocessed Code	11/7/2012	8:33:03 AM	M944945A.cor	1713	315199.66
1040020.539	1173299.072	314.186	004941	4941	5.49	Postprocessed Code	11/7/2012	8:33:05 AM	M944945A.cor	1713	315201.594
1040020.512	1173299.028	314.13	004767	4767	5.30	Postprocessed Code	11/7/2012	8:33:07 AM	M944945A.cor	1713	315203.595
1040020.491	1173299.163	314.003	005191	5191	5.77	Postprocessed Code	11/7/2012	8:33:09 AM	M944945A.cor	1713	315205.61
1040020.745	1173298.931	313.949	005145	5145	5.72	Postprocessed Code	11/7/2012	8:33:11 AM	M944945A.cor	1713	315207.601
1040020.963	1173298.254	313.99	004888	4888	5.43	Postprocessed Code	11/7/2012	8:33:13 AM	M944945A.cor	1713	315209.601
1040021.15	1173297.912	313.807	005092	5092	5.66	Postprocessed Carrier Float	11/7/2012	8:33:15 AM	M944945A.cor	1713	315211.709
1040021.308	1173299.501	314.115	004524	4524	5.03	Postprocessed Code	11/7/2012	8:33:17 AM	M944945A.cor	1713	315213.711

Easting	Northing	Elevation	Text	Rad cpm	uR/hr	Corr Type	GPS Date	GPS Time	Datafile	GPS Week	GPS Second
1040022.223	1173299.086	313.875	005197	5197	5.77	Postprocessed Code	11/7/2012	8:33:19 AM	M944945A.cor	1713	315215.714
1040020.687	1173298.179	314.014	005157	5157	5.73	Postprocessed Code	11/7/2012	8:33:21 AM	M944945A.cor	1713	315217.662
1040021.299	1173297.355	313.431	005677	5677	6.31	Postprocessed Carrier Float	11/7/2012	8:33:23 AM	M944945A.cor	1713	315219.655
1040021.476	1173297.212	313.698	005069	5069	5.63	Postprocessed Carrier Float	11/7/2012	8:33:25 AM	M944945A.cor	1713	315221.685
1040021.598	1173296.657	313.688	005186	5186	5.76	Postprocessed Code	11/7/2012	8:33:27 AM	M944945A.cor	1713	315223.727
1040019.92	1173299.006	313.674	005177	5177	5.75	Postprocessed Code	11/7/2012	8:33:29 AM	M944945A.cor	1713	315225.629
1040018.591	1173303.468	313.405	005869	5869	6.52	Postprocessed Code	11/7/2012	8:33:31 AM	M944945A.cor	1713	315227.668
1040017.635	1173307.438	313.616	005568	5568	6.19	Postprocessed Code	11/7/2012	8:33:33 AM	M944945A.cor	1713	315229.604
1040017.39	1173312.192	312.925	006160	6160	6.84	Postprocessed Code	11/7/2012	8:33:35 AM	M944945A.cor	1713	315231.686
1040016.856	1173316.247	312.76	005969	5969	6.63	Postprocessed Code	11/7/2012	8:33:37 AM	M944945A.cor	1713	315233.688
1040015.739	1173321.132	312.845	005564	5564	6.18	Postprocessed Carrier Float	11/7/2012	8:33:39 AM	M944945A.cor	1713	315235.707
1040014.735	1173325.742	312.969	005564	5564	6.18	Postprocessed Code	11/7/2012	8:33:41 AM	M944945A.cor	1713	315237.739
1040014.308	1173330.342	312.925	006012	6012	6.68	Postprocessed Code	11/7/2012	8:33:43 AM	M944945A.cor	1713	315239.742
1040013.586	1173334.49	312.886	005789	5789	6.43	Postprocessed Code	11/7/2012	8:33:45 AM	M944945A.cor	1713	315241.695
1040013.892	1173337.928	313.389	006043	6043	6.71	Postprocessed Code	11/7/2012	8:33:47 AM	M944945A.cor	1713	315243.74
1040013.521	1173337.869	313.023	006128	6128	6.81	Postprocessed Code	11/7/2012	8:33:49 AM	M944945A.cor	1713	315245.618
1040012.79	1173334.447	313.052	005576	5576	6.20	Postprocessed Code	11/7/2012	8:33:51 AM	M944945A.cor	1713	315247.695
1040013.401	1173329.879	313.452	005883	5883	6.54	Postprocessed Code	11/7/2012	8:33:53 AM	M944945A.cor	1713	315249.687
1040013.864	1173325.611	312.68	006053	6053	6.73	Postprocessed Code	11/7/2012	8:33:55 AM	M944945A.cor	1713	315251.745
1040013.729	1173321.045	313.186	006400	6400	7.11	Postprocessed Code	11/7/2012	8:33:57 AM	M944945A.cor	1713	315253.675
1040014.503	1173317.411	312.543	005874	5874	6.53	Postprocessed Code	11/7/2012	8:33:59 AM	M944945A.cor	1713	315255.755
1040015.736	1173312.347	313.061	005756	5756	6.40	Postprocessed Carrier Float	11/7/2012	8:34:01 AM	M944945A.cor	1713	315257.721
1040016.533	1173309.063	312.638	005276	5276	5.86	Postprocessed Carrier Float	11/7/2012	8:34:03 AM	M944945A.cor	1713	315259.68
1040018.352	1173305.537	312.879	005404	5404	6.00	Postprocessed Carrier Float	11/7/2012	8:34:05 AM	M944945A.cor	1713	315261.722
1040019.512	1173301.469	313.251	005965	5965	6.63	Postprocessed Carrier Float	11/7/2012	8:34:07 AM	M944945A.cor	1713	315263.717
1040018.244	1173301.922	313.803	005502	5502	6.11	Postprocessed Carrier Float	11/7/2012	8:34:09 AM	M944945A.cor	1713	315265.635
1040017.588	1173301.446	313.437	005155	5155	5.73	Postprocessed Carrier Float	11/7/2012	8:34:11 AM	M944945A.cor	1713	315267.6
1040014.741	1173305.273	312.809	005030	5030	5.59	Postprocessed Code	11/7/2012	8:34:13 AM	M944945A.cor	1713	315269.648
1040014.007	1173309.281	312.781	005571	5571	6.19	Postprocessed Code	11/7/2012	8:34:15 AM	M944945A.cor	1713	315271.679
1040013.108	1173312.792	314.085	005384	5384	5.98	Postprocessed Code	11/7/2012	8:34:17 AM	M944945A.cor	1713	315273.621
1040013.927	1173317.383	314.111	005203	5203	5.78	Postprocessed Code	11/7/2012	8:34:19 AM	M944945A.cor	1713	315275.697
1040012.917	1173321.04	315.046	006711	6711	7.46	Postprocessed Code	11/7/2012	8:34:21 AM	M944945A.cor	1713	315277.717
1040012.527	1173324.921	314.522	006770	6770	7.52	Postprocessed Carrier Float	11/7/2012	8:34:23 AM	M944945A.cor	1713	315279.689
1040011.857	1173328.7	314.549	005740	5740	6.38	Postprocessed Carrier Float	11/7/2012	8:34:25 AM	M944945A.cor	1713	315281.711
1040012.416	1173331.57	314.018	007073	7073	7.86	Postprocessed Carrier Float	11/7/2012	8:34:27 AM	M944945A.cor	1713	315283.652
1040011.213	1173331.017	315.525	007027	7027	7.81	Postprocessed Code	11/7/2012	8:34:29 AM	M944945A.cor	1713	315285.635
1040010.911	1173328.491	314.286	006415	6415	7.13	Postprocessed Carrier Float	11/7/2012	8:34:31 AM	M944945A.cor	1713	315287.705
1040010.658	1173328.288	314.047	005955	5955	6.62	Postprocessed Carrier Float	11/7/2012	8:34:33 AM	M944945A.cor	1713	315289.72
1040010.602	1173328.287	314.169	005737	5737	6.37	Postprocessed Carrier Float	11/7/2012	8:34:35 AM	M944945A.cor	1713	315291.816

Easting	Northing	Elevation	Text	Rad cpm	uR/hr	Corr Type	GPS Date	GPS Time	Datafile	GPS Week	GPS Second
1040010.741	1173328.274	313.889	006198	6198	6.89	Postprocessed Carrier Float	11/7/2012	8:34:37 AM	M944945A.cor	1713	315293.724
1040010.595	1173328.238	314.368	006120	6120	6.80	Postprocessed Carrier Float	11/7/2012	8:34:39 AM	M944945A.cor	1713	315295.611
1040010.453	1173328.34	313.742	006654	6654	7.39	Postprocessed Carrier Float	11/7/2012	8:34:41 AM	M944945A.cor	1713	315297.618
1040010.486	1173328.392	313.812	006026	6026	6.70	Postprocessed Carrier Float	11/7/2012	8:34:43 AM	M944945A.cor	1713	315299.619
1040011.172	1173326.793	313.379	005747	5747	6.39	Postprocessed Carrier Float	11/7/2012	8:34:45 AM	M944945A.cor	1713	315301.679
1040011.28	1173324.288	313.409	005904	5904	6.56	Postprocessed Carrier Float	11/7/2012	8:34:47 AM	M944945A.cor	1713	315303.654
1040011.262	1173320.344	315.905	006030	6030	6.70	Postprocessed Code	11/7/2012	8:34:49 AM	M944945A.cor	1713	315305.72
1040013.989	1173315.967	313.871	006342	6342	7.05	Postprocessed Code	11/7/2012	8:34:51 AM	M944945A.cor	1713	315307.659
1040014.081	1173312.172	315.703	006468	6468	7.19	Postprocessed Code	11/7/2012	8:34:53 AM	M944945A.cor	1713	315309.694
1040014.428	1173307.265	313.308	005442	5442	6.05	Postprocessed Carrier Float	11/7/2012	8:34:55 AM	M944945A.cor	1713	315311.685
1040012.686	1173306.42	313.452	005324	5324	5.92	Postprocessed Carrier Float	11/7/2012	8:34:57 AM	M944945A.cor	1713	315313.644
1040011.606	1173308.887	313.406	004852	4852	5.39	Postprocessed Carrier Float	11/7/2012	8:34:59 AM	M944945A.cor	1713	315315.708
1040010.468	1173309.179	315.364	004763	4763	5.29	Postprocessed Code	11/7/2012	8:35:01 AM	M944945A.cor	1713	315317.743
1040009.144	1173311.797	316.055	005063	5063	5.63	Postprocessed Code	11/7/2012	8:35:03 AM	M944945A.cor	1713	315319.654
1040009.629	1173316.331	311.367	005601	5601	6.22	Postprocessed Code	11/7/2012	8:35:05 AM	M944945A.cor	1713	315321.694
1040009.86	1173320.666	313.771	005541	5541	6.16	Postprocessed Code	11/7/2012	8:35:07 AM	M944945A.cor	1713	315323.679
1040010.767	1173321.753	313.612	010785	10785	11.98	Postprocessed Code	11/7/2012	8:35:09 AM	M944945A.cor	1713	315325.693
1040009.874	1173325.47	313.355	007331	7331	8.15	Postprocessed Code	11/7/2012	8:35:11 AM	M944945A.cor	1713	315327.714
1040012.201	1173327.566	313.674	006589	6589	7.32	Postprocessed Carrier Float	11/7/2012	8:35:13 AM	M944945A.cor	1713	315329.687
1040011.742	1173327.42	312.883	007172	7172	7.97	Postprocessed Code	11/7/2012	8:35:15 AM	M944945A.cor	1713	315331.675
1040011.069	1173323.851	312.507	006230	6230	6.92	Postprocessed Code	11/7/2012	8:35:17 AM	M944945A.cor	1713	315333.628
1040010.147	1173320.572	311.708	006064	6064	6.74	Postprocessed Code	11/7/2012	8:35:19 AM	M944945A.cor	1713	315335.716
1040008.788	1173318.241	312.433	004649	4649	5.17	Postprocessed Code	11/7/2012	8:35:21 AM	M944945A.cor	1713	315337.708
1040005.496	1173315.893	316.893	005015	5015	5.57	Postprocessed Code	11/7/2012	8:35:23 AM	M944945A.cor	1713	315339.752
1040005.832	1173313.82	317.041	005331	5331	5.92	Postprocessed Code	11/7/2012	8:35:25 AM	M944945A.cor	1713	315341.703
1040008.012	1173316.31	317.15	005344	5344	5.94	Postprocessed Code	11/7/2012	8:35:27 AM	M944945A.cor	1713	315343.67
1040009.349	1173317.805	314.244	006729	6729	7.48	Postprocessed Code	11/7/2012	8:35:29 AM	M944945A.cor	1713	315345.693
1040008.316	1173318.149	317.193	005663	5663	6.29	Postprocessed Code	11/7/2012	8:35:31 AM	M944945A.cor	1713	315347.659
1040008.573	1173318.049	315.921	005449	5449	6.05	Postprocessed Carrier Float	11/7/2012	8:35:33 AM	M944945A.cor	1713	315349.722
1040008.33	1173318.109	317.021	005194	5194	5.77	Postprocessed Code	11/7/2012	8:35:35 AM	M944945A.cor	1713	315351.709
1040008.316	1173318.073	316.917	004950	4950	5.50	Postprocessed Code	11/7/2012	8:35:37 AM	M944945A.cor	1713	315353.687
1040008.302	1173318.039	316.808	005154	5154	5.73	Postprocessed Code	11/7/2012	8:35:39 AM	M944945A.cor	1713	315355.717
1040008.28	1173318.052	316.692	005132	5132	5.70	Postprocessed Code	11/7/2012	8:35:41 AM	M944945A.cor	1713	315357.702
1040008.305	1173318.041	316.609	005478	5478	6.09	Postprocessed Code	11/7/2012	8:35:43 AM	M944945A.cor	1713	315359.667
1040008.329	1173318.009	316.514	005500	5500	6.11	Postprocessed Code	11/7/2012	8:35:45 AM	M944945A.cor	1713	315361.753
1040009.122	1173317.959	313.78	005589	5589	6.21	Postprocessed Code	11/7/2012	8:35:47 AM	M944945A.cor	1713	315363.671
1040009.539	1173317.965	312.451	005756	5756	6.40	Postprocessed Carrier Float	11/7/2012	8:35:49 AM	M944945A.cor	1713	315365.713
1040009.463	1173317.773	312.569	005675	5675	6.31	Postprocessed Carrier Float	11/7/2012	8:35:51 AM	M944945A.cor	1713	315367.718
1040009.47	1173317.763	312.487	005649	5649	6.28	Postprocessed Carrier Float	11/7/2012	8:35:53 AM	M944945A.cor	1713	315369.72

Easting	Northing	Elevation	Text	Rad cpm	uR/hr	Corr Type	GPS Date	GPS Time	Datafile	GPS Week	GPS Second
1040009.516	1173317.782	312.402	005739	5739	6.38	Postprocessed Carrier Float	11/7/2012	8:35:55 AM	M944945A.cor	1713	315371.728
1040009.52	1173317.807	312.406	005617	5617	6.24	Postprocessed Carrier Float	11/7/2012	8:35:57 AM	M944945A.cor	1713	315373.738
1040008.72	1173317.931	314.863	005707	5707	6.34	Postprocessed Carrier Float	11/7/2012	8:35:59 AM	M944945A.cor	1713	315375.696
1040009.191	1173317.939	313.551	005783	5783	6.43	Postprocessed Code	11/7/2012	8:36:01 AM	M944945A.cor	1713	315377.665
1040008.714	1173317.887	314.998	005577	5577	6.20	Postprocessed Carrier Float	11/7/2012	8:36:03 AM	M944945A.cor	1713	315379.746
1040009.622	1173317.721	312.382	005112	5112	5.68	Postprocessed Carrier Float	11/7/2012	8:36:05 AM	M944945A.cor	1713	315381.687
1040009.595	1173317.781	312.372	005580	5580	6.20	Postprocessed Carrier Float	11/7/2012	8:36:07 AM	M944945A.cor	1713	315383.676
1040009.64	1173317.902	312.224	005525	5525	6.14	Postprocessed Carrier Float	11/7/2012	8:36:09 AM	M944945A.cor	1713	315385.718
1040009.628	1173317.918	312.238	005240	5240	5.82	Postprocessed Carrier Float	11/7/2012	8:36:11 AM	M944945A.cor	1713	315387.701
1040009.662	1173318	312.087	005696	5696	6.33	Postprocessed Carrier Float	11/7/2012	8:36:13 AM	M944945A.cor	1713	315389.711
1040009.699	1173318.097	312.001	005661	5661	6.29	Postprocessed Carrier Float	11/7/2012	8:36:15 AM	M944945A.cor	1713	315391.77
1040009.767	1173318.11	311.975	005465	5465	6.07	Postprocessed Carrier Float	11/7/2012	8:36:17 AM	M944945A.cor	1713	315393.8
1040009.792	1173318.137	312.029	005035	5035	5.59	Postprocessed Carrier Float	11/7/2012	8:36:19 AM	M944945A.cor	1713	315395.698
1040009.837	1173318.083	311.937	005808	5808	6.45	Postprocessed Carrier Float	11/7/2012	8:36:21 AM	M944945A.cor	1713	315397.625
1040008.566	1173318.046	314.387	006100	6100	6.78	Postprocessed Carrier Float	11/7/2012	8:36:23 AM	M944945A.cor	1713	315399.627
1040009.046	1173317.754	313.989	005183	5183	5.76	Postprocessed Code	11/7/2012	8:36:25 AM	M944945A.cor	1713	315401.65
1040008.661	1173317.989	313.812	005220	5220	5.80	Postprocessed Code	11/7/2012	8:36:27 AM	M944945A.cor	1713	315403.724
1040011.123	1173319.516	316.723	005793	5793	6.44	Postprocessed Code	11/7/2012	8:36:29 AM	M944945A.cor	1713	315405.735
1040013.3	1173317.246	316.571	006097	6097	6.77	Postprocessed Code	11/7/2012	8:36:31 AM	M944945A.cor	1713	315407.737
1040013.762	1173313.848	316.612	005342	5342	5.94	Postprocessed Code	11/7/2012	8:36:33 AM	M944945A.cor	1713	315409.708
1040014.176	1173310.699	316.819	005664	5664	6.29	Postprocessed Code	11/7/2012	8:36:35 AM	M944945A.cor	1713	315411.709
1040014.621	1173310.233	316.948	005438	5438	6.04	Postprocessed Code	11/7/2012	8:36:37 AM	M944945A.cor	1713	315413.708
1040014.633	1173310.204	316.916	005666	5666	6.30	Postprocessed Code	11/7/2012	8:36:39 AM	M944945A.cor	1713	315415.644
1040015.581	1173310.057	313.356	006163	6163	6.85	Postprocessed Carrier Float	11/7/2012	8:36:41 AM	M944945A.cor	1713	315417.641
1040014.707	1173310.239	316.841	005633	5633	6.26	Postprocessed Code	11/7/2012	8:36:43 AM	M944945A.cor	1713	315419.653
1040015.278	1173309.419	313.939	005418	5418	6.02	Postprocessed Code	11/7/2012	8:36:45 AM	M944945A.cor	1713	315421.713
1040015.188	1173308.381	313.098	006750	6750	7.50	Postprocessed Carrier Float	11/7/2012	8:36:47 AM	M944945A.cor	1713	315423.757
1040014.322	1173309.005	316.951	006853	6853	7.61	Postprocessed Code	11/7/2012	8:36:49 AM	M944945A.cor	1713	315425.727
1040015.265	1173308.528	313.7	013127		0.00	Postprocessed Code	11/7/2012	8:36:51 AM	M944945A.cor	1713	315427.759
1040015.627	1173308.316	312.687	019885		0.00	Postprocessed Carrier Float	11/7/2012	8:36:53 AM	M944945A.cor	1713	315429.752
1040014.5	1173309.046	316.85	011653		0.00	Postprocessed Code	11/7/2012	8:36:55 AM	M944945A.cor	1713	315431.642
1040014.521	1173309.094	316.743	008073	8073	8.97	Postprocessed Code	11/7/2012	8:36:57 AM	M944945A.cor	1713	315433.726
1040014.553	1173309.118	316.7	006383	6383	7.09	Postprocessed Code	11/7/2012	8:36:59 AM	M944945A.cor	1713	315435.68
1040015.588	1173308.369	313.019	006058	6058	6.73	Postprocessed Carrier Float	11/7/2012	8:37:01 AM	M944945A.cor	1713	315437.725
1040015.58	1173308.352	313.025	005831	5831	6.48	Postprocessed Carrier Float	11/7/2012	8:37:03 AM	M944945A.cor	1713	315439.646
1040015.574	1173308.368	313.006	006238	6238	6.93	Postprocessed Carrier Float	11/7/2012	8:37:05 AM	M944945A.cor	1713	315441.702
1040015.272	1173308.496	313.156	005775	5775	6.42	Postprocessed Carrier Float	11/7/2012	8:37:07 AM	M944945A.cor	1713	315443.721
1040014.534	1173308.545	315.852	005565	5565	6.18	Postprocessed Code	11/7/2012	8:37:09 AM	M944945A.cor	1713	315445.679
1040014.793	1173308.929	315.808	005714	5714	6.35	Postprocessed Code	11/7/2012	8:37:11 AM	M944945A.cor	1713	315447.772

Easting	Northing	Elevation	Text	Rad cpm	uR/hr	Corr Type	GPS Date	GPS Time	Datafile	GPS Week	GPS Second
1040015.777	1173308.502	312.829	005676	5676	6.31	Postprocessed Carrier Float	11/7/2012	8:37:13 AM	M944945A.cor	1713	315449.684
1040015.804	1173308.308	313.136	005356	5356	5.95	Postprocessed Carrier Float	11/7/2012	8:37:15 AM	M944945A.cor	1713	315451.64
1040014.899	1173308.47	314.766	005648	5648	6.28	Postprocessed Carrier Float	11/7/2012	8:37:17 AM	M944945A.cor	1713	315453.629
1040014.653	1173308.986	315.389	005345	5345	5.94	Postprocessed Code	11/7/2012	8:37:19 AM	M944945A.cor	1713	315455.664
1040014.419	1173309.082	315.144	004998	4998	5.55	Postprocessed Code	11/7/2012	8:37:21 AM	M944945A.cor	1713	315457.676
1040014.479	1173309.117	315.088	005305	5305	5.89	Postprocessed Code	11/7/2012	8:37:23 AM	M944945A.cor	1713	315459.69
1040014.896	1173308.438	315.138	005556	5556	6.17	Postprocessed Code	11/7/2012	8:37:25 AM	M944945A.cor	1713	315461.638
1040017.088	1173306.358	315.4	005859	5859	6.51	Postprocessed Code	11/7/2012	8:37:27 AM	M944945A.cor	1713	315463.611
1040018.476	1173302.818	315.523	005558	5558	6.18	Postprocessed Code	11/7/2012	8:37:29 AM	M944945A.cor	1713	315465.663
1040019.233	1173300.23	315.632	005687	5687	6.32	Postprocessed Code	11/7/2012	8:37:31 AM	M944945A.cor	1713	315467.666
1040019.442	1173303.007	315.424	005792	5792	6.44	Postprocessed Code	11/7/2012	8:37:33 AM	M944945A.cor	1713	315469.666
1040017.94	1173306.985	315.091	006077	6077	6.75	Postprocessed Code	11/7/2012	8:37:35 AM	M944945A.cor	1713	315471.607
1040018.33	1173309.828	315.066	005520	5520	6.13	Postprocessed Code	11/7/2012	8:37:37 AM	M944945A.cor	1713	315473.617
1040018.249	1173312.482	314.799	005417	5417	6.02	Postprocessed Code	11/7/2012	8:37:39 AM	M944945A.cor	1713	315475.695
1040017.067	1173315.753	315.712	004674	4674	5.19	Postprocessed Code	11/7/2012	8:37:41 AM	M944945A.cor	1713	315477.641
1040016.133	1173320.046	316.963	005380	5380	5.98	Postprocessed Code	11/7/2012	8:37:43 AM	M944945A.cor	1713	315479.683
1040015.392	1173324.258	315.408	005334	5334	5.93	Postprocessed Carrier Float	11/7/2012	8:37:45 AM	M944945A.cor	1713	315481.715
1040014.887	1173329.334	316.899	005955	5955	6.62	Postprocessed Code	11/7/2012	8:37:47 AM	M944945A.cor	1713	315483.76
1040014.448	1173333.172	315.745	006368	6368	7.08	Postprocessed Code	11/7/2012	8:37:49 AM	M944945A.cor	1713	315485.712
1040014.062	1173336.977	312.867	005764	5764	6.40	Postprocessed Carrier Float	11/7/2012	8:37:51 AM	M944945A.cor	1713	315487.726
1040013.86	1173340.909	314.43	005666	5666	6.30	Postprocessed Carrier Float	11/7/2012	8:37:53 AM	M944945A.cor	1713	315489.669
1040013.694	1173344.841	314.81	006197	6197	6.89	Postprocessed Carrier Float	11/7/2012	8:37:55 AM	M944945A.cor	1713	315491.696
1040013.74	1173349.602	316.292	006225	6225	6.92	Postprocessed Carrier Float	11/7/2012	8:37:57 AM	M944945A.cor	1713	315493.697
1040013.411	1173354.406	316.183	006805	6805	7.56	Postprocessed Code	11/7/2012	8:37:59 AM	M944945A.cor	1713	315495.657
1040012.819	1173358.448	316.176	006763	6763	7.51	Postprocessed Code	11/7/2012	8:38:01 AM	M944945A.cor	1713	315497.656
1040013.696	1173362.264	316.622	006820	6820	7.58	Postprocessed Code	11/7/2012	8:38:03 AM	M944945A.cor	1713	315499.656
1040013.748	1173365.722	317.424	006292	6292	6.99	Postprocessed Code	11/7/2012	8:38:05 AM	M944945A.cor	1713	315501.664
1040015.087	1173369.271	317.398	006587	6587	7.32	Postprocessed Code	11/7/2012	8:38:07 AM	M944945A.cor	1713	315503.728
1040018.226	1173369.557	312.337	006318	6318	7.02	Postprocessed Carrier Float	11/7/2012	8:38:09 AM	M944945A.cor	1713	315505.612
1040018.273	1173367.039	311.754	005619	5619	6.24	Postprocessed Carrier Float	11/7/2012	8:38:11 AM	M944945A.cor	1713	315507.608
1040018.162	1173363.451	312.03	005844	5844	6.49	Postprocessed Carrier Float	11/7/2012	8:38:13 AM	M944945A.cor	1713	315509.631
1040017.657	1173358.784	313.442	005544	5544	6.16	Postprocessed Carrier Float	11/7/2012	8:38:15 AM	M944945A.cor	1713	315511.697
1040017.446	1173354.604	316.675	005183	5183	5.76	Postprocessed Carrier Float	11/7/2012	8:38:17 AM	M944945A.cor	1713	315513.609
1040017.566	1173349.897	316.653	005415	5415	6.02	Postprocessed Carrier Float	11/7/2012	8:38:19 AM	M944945A.cor	1713	315515.718
1040017.601	1173345.651	314.17	005586	5586	6.21	Postprocessed Code	11/7/2012	8:38:21 AM	M944945A.cor	1713	315517.696
1040017.714	1173340.643	316.868	005445	5445	6.05	Postprocessed Carrier Float	11/7/2012	8:38:23 AM	M944945A.cor	1713	315519.705
1040017.616	1173336.024	317.102	005354	5354	5.95	Postprocessed Code	11/7/2012	8:38:25 AM	M944945A.cor	1713	315521.731
1040017.194	1173331.437	317.344	005630	5630	6.26	Postprocessed Code	11/7/2012	8:38:27 AM	M944945A.cor	1713	315523.733
1040016.719	1173326.942	315.704	005597	5597	6.22	Postprocessed Code	11/7/2012	8:38:29 AM	M944945A.cor	1713	315525.694

Easting	Northing	Elevation	Text	Rad cpm	uR/hr	Corr Type	GPS Date	GPS Time	Datafile	GPS Week	GPS Second
1040016.761	1173322.628	315.838	005835	5835	6.48	Postprocessed Carrier Float	11/7/2012	8:38:31 AM	M944945A.cor	1713	315527.774
1040016.016	1173318.373	315.699	005707	5707	6.34	Postprocessed Code	11/7/2012	8:38:33 AM	M944945A.cor	1713	315529.739
1040016.103	1173314.242	315.69	005769	5769	6.41	Postprocessed Carrier Float	11/7/2012	8:38:35 AM	M944945A.cor	1713	315531.626
1040016.624	1173310.382	314.972	005741	5741	6.38	Postprocessed Carrier Float	11/7/2012	8:38:37 AM	M944945A.cor	1713	315533.628
1040016.442	1173306.447	315.868	005719	5719	6.35	Postprocessed Carrier Float	11/7/2012	8:38:39 AM	M944945A.cor	1713	315535.709
1040016.863	1173302.778	316.767	005322	5322	5.91	Postprocessed Carrier Float	11/7/2012	8:38:41 AM	M944945A.cor	1713	315537.695
1040019.269	1173303.331	316.681	005658	5658	6.29	Postprocessed Carrier Float	11/7/2012	8:38:43 AM	M944945A.cor	1713	315539.696
1040019.77	1173306.589	317.114	005823	5823	6.47	Postprocessed Carrier Float	11/7/2012	8:38:45 AM	M944945A.cor	1713	315541.653
1040020.509	1173311.505	317.585	005570	5570	6.19	Postprocessed Code	11/7/2012	8:38:47 AM	M944945A.cor	1713	315543.711
1040020.338	1173315.583	317.262	005230	5230	5.81	Postprocessed Code	11/7/2012	8:38:49 AM	M944945A.cor	1713	315545.631
1040019.319	1173320.048	313.905	004995	4995	5.55	Postprocessed Carrier Float	11/7/2012	8:38:51 AM	M944945A.cor	1713	315547.648
1040019.296	1173324.816	311.959	005070	5070	5.63	Postprocessed Carrier Float	11/7/2012	8:38:53 AM	M944945A.cor	1713	315549.651
1040018.605	1173329.017	312.303	005555	5555	6.17	Postprocessed Carrier Float	11/7/2012	8:38:55 AM	M944945A.cor	1713	315551.663
1040017.758	1173333.418	312.834	005801	5801	6.45	Postprocessed Carrier Float	11/7/2012	8:38:57 AM	M944945A.cor	1713	315553.662
1040017.748	1173337.657	313.213	005465	5465	6.07	Postprocessed Carrier Float	11/7/2012	8:38:59 AM	M944945A.cor	1713	315555.705
1040017.798	1173342.149	313.048	005262	5262	5.85	Postprocessed Carrier Float	11/7/2012	8:39:01 AM	M944945A.cor	1713	315557.687
1040017.456	1173346.481	312.303	006288	6288	6.99	Postprocessed Carrier Float	11/7/2012	8:39:03 AM	M944945A.cor	1713	315559.642
1040017.389	1173350.612	315.707	005895	5895	6.55	Postprocessed Carrier Float	11/7/2012	8:39:05 AM	M944945A.cor	1713	315561.734
1040017.953	1173354.596	316.894	005775	5775	6.42	Postprocessed Carrier Float	11/7/2012	8:39:07 AM	M944945A.cor	1713	315563.701
1040018.791	1173358.891	316.998	005467	5467	6.07	Postprocessed Code	11/7/2012	8:39:09 AM	M944945A.cor	1713	315565.678
1040019.296	1173363.088	316.168	005162	5162	5.74	Postprocessed Code	11/7/2012	8:39:11 AM	M944945A.cor	1713	315567.693
1040018.443	1173366.095	313.528	007190	7190	7.99	Postprocessed Code	11/7/2012	8:39:13 AM	M944945A.cor	1713	315569.684
1040018.52	1173366.626	320.16	006340	6340	7.04	Postprocessed Code	11/7/2012	8:39:15 AM	M944945A.cor	1713	315571.771
1040020.379	1173368.047	320.281	009348	9348	10.39	Postprocessed Code	11/7/2012	8:39:17 AM	M944945A.cor	1713	315573.774
1040022.153	1173368.897	319.732	006323	6323	7.03	Postprocessed Code	11/7/2012	8:39:19 AM	M944945A.cor	1713	315575.677
1040021.529	1173364.755	320.402	005827	5827	6.47	Postprocessed Code	11/7/2012	8:39:21 AM	M944945A.cor	1713	315577.679
1040020.913	1173359.969	320.979	005162	5162	5.74	Postprocessed Code	11/7/2012	8:39:23 AM	M944945A.cor	1713	315579.787
1040020.372	1173355.223	321.565	004981	4981	5.53	Postprocessed Code	11/7/2012	8:39:25 AM	M944945A.cor	1713	315581.719
1040020.357	1173350.376	321.866	005505	5505	6.12	Postprocessed Code	11/7/2012	8:39:27 AM	M944945A.cor	1713	315583.747
1040020.065	1173345.812	321.804	005469	5469	6.08	Postprocessed Code	11/7/2012	8:39:29 AM	M944945A.cor	1713	315585.709
1040019.572	1173341.071	321.837	005659	5659	6.29	Postprocessed Code	11/7/2012	8:39:31 AM	M944945A.cor	1713	315587.675
1040021.517	1173335.743	318.903	005812	5812	6.46	Postprocessed Carrier Float	11/7/2012	8:39:33 AM	M944945A.cor	1713	315589.683
1040021.471	1173330.606	318.486	005930	5930	6.59	Postprocessed Carrier Float	11/7/2012	8:39:35 AM	M944945A.cor	1713	315591.676
1040021.412	1173325.678	318.706	006172	6172	6.86	Postprocessed Carrier Float	11/7/2012	8:39:37 AM	M944945A.cor	1713	315593.638
1040021.524	1173320.534	317.488	005972	5972	6.64	Postprocessed Carrier Float	11/7/2012	8:39:39 AM	M944945A.cor	1713	315595.695
1040021.337	1173315.918	317.195	006289	6289	6.99	Postprocessed Carrier Float	11/7/2012	8:39:41 AM	M944945A.cor	1713	315597.682
1040021.549	1173311.673	314.189	005398	5398	6.00	Postprocessed Carrier Float	11/7/2012	8:39:43 AM	M944945A.cor	1713	315599.692
1040021.778	1173307.123	314.562	005419	5419	6.02	Postprocessed Carrier Float	11/7/2012	8:39:45 AM	M944945A.cor	1713	315601.733
1040021.818	1173302.494	314.611	005642	5642	6.27	Postprocessed Carrier Float	11/7/2012	8:39:47 AM	M944945A.cor	1713	315603.733

Easting	Northing	Elevation	Text	Rad cpm	uR/hr	Corr Type	GPS Date	GPS Time	Datafile	GPS Week	GPS Second
1040021.846	1173299.519	315.233	005630	5630	6.26	Postprocessed Carrier Float	11/7/2012	8:39:49 AM	M944945A.cor	1713	315605.695
1040023.117	1173298.222	314.534	005473	5473	6.08	Postprocessed Carrier Float	11/7/2012	8:39:51 AM	M944945A.cor	1713	315607.687
1040023.89	1173300.501	314.435	005340	5340	5.93	Postprocessed Carrier Float	11/7/2012	8:39:53 AM	M944945A.cor	1713	315609.675
1040022.692	1173305	314.837	005404	5404	6.00	Postprocessed Carrier Float	11/7/2012	8:39:55 AM	M944945A.cor	1713	315611.659
1040022.299	1173309.262	315.178	005665	5665	6.29	Postprocessed Carrier Float	11/7/2012	8:39:57 AM	M944945A.cor	1713	315613.657
1040022.094	1173313.86	316.343	005447	5447	6.05	Postprocessed Carrier Float	11/7/2012	8:39:59 AM	M944945A.cor	1713	315615.719
1040022.433	1173319.015	317.084	006670	6670	7.41	Postprocessed Carrier Float	11/7/2012	8:40:01 AM	M944945A.cor	1713	315617.677
1040023.298	1173325.477	305.262	006365	6365	7.07	Postprocessed Carrier Float	11/7/2012	8:40:03 AM	M944945A.cor	1713	315619.628
1040022.656	1173329.478	307.977	005978	5978	6.64	Postprocessed Carrier Float	11/7/2012	8:40:05 AM	M944945A.cor	1713	315621.635
1040022.761	1173333.903	308.451	005510	5510	6.12	Postprocessed Carrier Float	11/7/2012	8:40:07 AM	M944945A.cor	1713	315623.636
1040023.159	1173338.782	308.349	005954	5954	6.62	Postprocessed Carrier Float	11/7/2012	8:40:09 AM	M944945A.cor	1713	315625.693
1040022.898	1173342.127	315.343	005046	5046	5.61	Postprocessed Carrier Float	11/7/2012	8:40:11 AM	M944945A.cor	1713	315627.683
1040022.598	1173346.871	315.745	004968	4968	5.52	Postprocessed Code	11/7/2012	8:40:13 AM	M944945A.cor	1713	315629.689
1040022	1173351.681	316.85	004558	4558	5.06	Postprocessed Code	11/7/2012	8:40:15 AM	M944945A.cor	1713	315631.688
1040021.129	1173355.41	318.619	004563	4563	5.07	Postprocessed Code	11/7/2012	8:40:17 AM	M944945A.cor	1713	315633.673
1040021.468	1173360.151	318.237	004950	4950	5.50	Postprocessed Code	11/7/2012	8:40:19 AM	M944945A.cor	1713	315635.682
1040021.183	1173365.468	317.823	004969	4969	5.52	Postprocessed Code	11/7/2012	8:40:21 AM	M944945A.cor	1713	315637.716
1040021.846	1173369.845	317.73	005036	5036	5.60	Postprocessed Code	11/7/2012	8:40:23 AM	M944945A.cor	1713	315639.631
1040025.853	1173369.198	317.219	005234	5234	5.82	Postprocessed Code	11/7/2012	8:40:25 AM	M944945A.cor	1713	315641.655
1040026.019	1173364.699	317.649	004976	4976	5.53	Postprocessed Code	11/7/2012	8:40:27 AM	M944945A.cor	1713	315643.707
1040025.744	1173359.993	316.444	005326	5326	5.92	Postprocessed Carrier Float	11/7/2012	8:40:29 AM	M944945A.cor	1713	315645.697
1040026.163	1173355.763	317.696	004841	4841	5.38	Postprocessed Code	11/7/2012	8:40:31 AM	M944945A.cor	1713	315647.691
1040026.195	1173350.627	317.985	006244	6244	6.94	Postprocessed Code	11/7/2012	8:40:33 AM	M944945A.cor	1713	315649.739
1040025.491	1173346.13	319.059	006011	6011	6.68	Postprocessed Code	11/7/2012	8:40:35 AM	M944945A.cor	1713	315651.71
1040025.243	1173341.582	319.251	006000	6000	6.67	Postprocessed Code	11/7/2012	8:40:37 AM	M944945A.cor	1713	315653.648
1040025.681	1173336.636	317.442	005896	5896	6.55	Postprocessed Carrier Float	11/7/2012	8:40:39 AM	M944945A.cor	1713	315655.604
1040025.696	1173331.272	315.41	006329	6329	7.03	Postprocessed Carrier Float	11/7/2012	8:40:41 AM	M944945A.cor	1713	315657.674
1040025.476	1173326.472	316.034	006651	6651	7.39	Postprocessed Carrier Float	11/7/2012	8:40:43 AM	M944945A.cor	1713	315659.684
1040025.478	1173321.759	314.641	006142	6142	6.82	Postprocessed Carrier Float	11/7/2012	8:40:45 AM	M944945A.cor	1713	315661.731
1040025.194	1173316.758	315.385	006244	6244	6.94	Postprocessed Carrier Float	11/7/2012	8:40:47 AM	M944945A.cor	1713	315663.765
1040025.081	1173312.084	315.59	006047	6047	6.72	Postprocessed Carrier Float	11/7/2012	8:40:49 AM	M944945A.cor	1713	315665.698
1040025.257	1173306.91	316.034	005819	5819	6.47	Postprocessed Carrier Float	11/7/2012	8:40:51 AM	M944945A.cor	1713	315667.67
1040025.235	1173302.706	315.383	005921	5921	6.58	Postprocessed Carrier Float	11/7/2012	8:40:53 AM	M944945A.cor	1713	315669.68
1040024.806	1173299.018	315.501	005614	5614	6.24	Postprocessed Carrier Float	11/7/2012	8:40:55 AM	M944945A.cor	1713	315671.768
1040027.059	1173299.029	315.24	005726	5726	6.36	Postprocessed Carrier Float	11/7/2012	8:40:57 AM	M944945A.cor	1713	315673.775
1040027.954	1173301.996	315.645	005941	5941	6.60	Postprocessed Carrier Float	11/7/2012	8:40:59 AM	M944945A.cor	1713	315675.709
1040027.993	1173305.75	315.601	005077	5077	5.64	Postprocessed Carrier Float	11/7/2012	8:41:01 AM	M944945A.cor	1713	315677.687
1040027.937	1173310.029	314.962	005640	5640	6.27	Postprocessed Carrier Float	11/7/2012	8:41:03 AM	M944945A.cor	1713	315679.658
1040027.843	1173314.747	314.976	005759	5759	6.40	Postprocessed Carrier Float	11/7/2012	8:41:05 AM	M944945A.cor	1713	315681.677

Easting	Northing	Elevation	Text	Rad cpm	uR/hr	Corr Type	GPS Date	GPS Time	Datafile	GPS Week	GPS Second
1040028.31	1173318.965	314.933	005296	5296	5.88	Postprocessed Carrier Float	11/7/2012	8:41:07 AM	M944945A.cor	1713	315683.728
1040028.68	1173322.691	317.579	005503	5503	6.11	Postprocessed Carrier Float	11/7/2012	8:41:09 AM	M944945A.cor	1713	315685.712
1040028.196	1173326.191	321.146	006217	6217	6.91	Postprocessed Code	11/7/2012	8:41:11 AM	M944945A.cor	1713	315687.719
1040029.125	1173331.218	318.074	006071	6071	6.75	Postprocessed Carrier Float	11/7/2012	8:41:13 AM	M944945A.cor	1713	315689.671
1040028.885	1173335.293	320.542	006353	6353	7.06	Postprocessed Carrier Float	11/7/2012	8:41:15 AM	M944945A.cor	1713	315691.74
1040028.422	1173339.112	319.401	006191	6191	6.88	Postprocessed Carrier Float	11/7/2012	8:41:17 AM	M944945A.cor	1713	315693.694
1040028.214	1173343.699	318.241	006334	6334	7.04	Postprocessed Carrier Float	11/7/2012	8:41:19 AM	M944945A.cor	1713	315695.704
1040028.982	1173348.338	317.23	006375	6375	7.08	Postprocessed Carrier Float	11/7/2012	8:41:21 AM	M944945A.cor	1713	315697.697
1040028.788	1173352.434	317.384	006003	6003	6.67	Postprocessed Carrier Float	11/7/2012	8:41:23 AM	M944945A.cor	1713	315699.699
1040028.749	1173354.985	323.479	006063	6063	6.74	Postprocessed Carrier Float	11/7/2012	8:41:25 AM	M944945A.cor	1713	315701.661
1040027.953	1173358.547	325.672	006030	6030	6.70	Postprocessed Code	11/7/2012	8:41:27 AM	M944945A.cor	1713	315703.683
1040029.643	1173364.268	325.105	006234	6234	6.93	Postprocessed Code	11/7/2012	8:41:29 AM	M944945A.cor	1713	315705.729
1040029.967	1173368.355	324.129	006165	6165	6.85	Postprocessed Code	11/7/2012	8:41:31 AM	M944945A.cor	1713	315707.729
1040032.435	1173370.601	322.353	005800	5800	6.44	Postprocessed Code	11/7/2012	8:41:33 AM	M944945A.cor	1713	315709.658
1040032.881	1173365.914	322.851	006423	6423	7.14	Postprocessed Code	11/7/2012	8:41:35 AM	M944945A.cor	1713	315711.743
1040032.645	1173360.72	323.37	006475	6475	7.19	Postprocessed Code	11/7/2012	8:41:37 AM	M944945A.cor	1713	315713.742
1040032.457	1173356.183	324.194	006502	6502	7.22	Postprocessed Code	11/7/2012	8:41:39 AM	M944945A.cor	1713	315715.72
1040032.184	1173352.89	322.026	007009	7009	7.79	Postprocessed Code	11/7/2012	8:41:41 AM	M944945A.cor	1713	315717.666
1040032.052	1173349.884	319.993	006811	6811	7.57	Postprocessed Code	11/7/2012	8:41:43 AM	M944945A.cor	1713	315719.653
1040030.592	1173344.413	320.425	006663	6663	7.40	Postprocessed Code	11/7/2012	8:41:45 AM	M944945A.cor	1713	315721.707
1040031.846	1173341.905	318.792	006252	6252	6.95	Postprocessed Code	11/7/2012	8:41:47 AM	M944945A.cor	1713	315723.663
1040031.626	1173336.741	318.522	006501	6501	7.22	Postprocessed Code	11/7/2012	8:41:49 AM	M944945A.cor	1713	315725.683
1040031.487	1173330.912	320.526	006901	6901	7.67	Postprocessed Code	11/7/2012	8:41:51 AM	M944945A.cor	1713	315727.686
1040030.953	1173326.779	318.304	006773	6773	7.53	Postprocessed Code	11/7/2012	8:41:53 AM	M944945A.cor	1713	315729.704
1040033.084	1173321.038	319.395	006632	6632	7.37	Postprocessed Code	11/7/2012	8:41:55 AM	M944945A.cor	1713	315731.707
1040030.322	1173319.145	317.301	006165	6165	6.85	Postprocessed Code	11/7/2012	8:41:57 AM	M944945A.cor	1713	315733.69
1040030.345	1173315.42	316.358	005437	5437	6.04	Postprocessed Code	11/7/2012	8:41:59 AM	M944945A.cor	1713	315735.681
1040030.532	1173311.075	315.758	005577	5577	6.20	Postprocessed Code	11/7/2012	8:42:01 AM	M944945A.cor	1713	315737.666
1040030.311	1173306.864	317.062	005738	5738	6.38	Postprocessed Code	11/7/2012	8:42:03 AM	M944945A.cor	1713	315739.769
1040029.359	1173305.045	314.929	005812	5812	6.46	Postprocessed Code	11/7/2012	8:42:05 AM	M944945A.cor	1713	315741.71
1040029.803	1173302.245	317.971	005634	5634	6.26	Postprocessed Code	11/7/2012	8:42:07 AM	M944945A.cor	1713	315743.726
1040031.345	1173303.735	317.678	005424	5424	6.03	Postprocessed Code	11/7/2012	8:42:09 AM	M944945A.cor	1713	315745.699
1040035.099	1173307.206	308.771	005925	5925	6.58	Postprocessed Carrier Float	11/7/2012	8:42:11 AM	M944945A.cor	1713	315747.754
1040034.957	1173309.549	313.176	005589	5589	6.21	Postprocessed Carrier Float	11/7/2012	8:42:13 AM	M944945A.cor	1713	315749.772
1040031.822	1173315.381	316.299	005697	5697	6.33	Postprocessed Code	11/7/2012	8:42:15 AM	M944945A.cor	1713	315751.693
1040034.822	1173317.032	320.756	005746	5746	6.38	Postprocessed Code	11/7/2012	8:42:17 AM	M944945A.cor	1713	315753.709
1040034.354	1173321.917	319.878	005360	5360	5.96	Postprocessed Code	11/7/2012	8:42:19 AM	M944945A.cor	1713	315755.695
1040034.334	1173325.627	321.891	005509	5509	6.12	Postprocessed Code	11/7/2012	8:42:21 AM	M944945A.cor	1713	315757.691
1040035.165	1173330.798	319.349	005261	5261	5.85	Postprocessed Code	11/7/2012	8:42:23 AM	M944945A.cor	1713	315759.736

Easting	Northing	Elevation	Text	Rad cpm	uR/hr	Corr Type	GPS Date	GPS Time	Datafile	GPS Week	GPS Second
1040035.39	1173335.57	317.842	006044	6044	6.72	Postprocessed Code	11/7/2012	8:42:25 AM	M944945A.cor	1713	315761.688
1040035.602	1173340.019	317.642	005993	5993	6.66	Postprocessed Code	11/7/2012	8:42:27 AM	M944945A.cor	1713	315763.743
1040035.546	1173343.929	318.647	005917	5917	6.57	Postprocessed Code	11/7/2012	8:42:29 AM	M944945A.cor	1713	315765.696
1040033.584	1173348.955	318.001	011957	11957	13.29	Postprocessed Code	11/7/2012	8:42:31 AM	M944945A.cor	1713	315767.734
1040033.321	1173353.357	317.691	008311	8311	9.23	Postprocessed Code	11/7/2012	8:42:33 AM	M944945A.cor	1713	315769.707
1040033.116	1173358.07	317.473	007110	7110	7.90	Postprocessed Code	11/7/2012	8:42:35 AM	M944945A.cor	1713	315771.778
1040033.073	1173362.227	317.671	006574	6574	7.30	Postprocessed Code	11/7/2012	8:42:37 AM	M944945A.cor	1713	315773.745
1040032.744	1173368.729	318.06	006608	6608	7.34	Postprocessed Code	11/7/2012	8:42:39 AM	M944945A.cor	1713	315775.709
1040034.796	1173371.33	318.475	006690	6690	7.43	Postprocessed Code	11/7/2012	8:42:41 AM	M944945A.cor	1713	315777.669
1040036.011	1173370.739	317.833	006586	6586	7.32	Postprocessed Code	11/7/2012	8:42:43 AM	M944945A.cor	1713	315779.698
1040036.107	1173369.128	316.952	006917	6917	7.69	Postprocessed Code	11/7/2012	8:42:45 AM	M944945A.cor	1713	315781.73
1040037.297	1173370.365	317.172	006790	6790	7.54	Postprocessed Code	11/7/2012	8:42:47 AM	M944945A.cor	1713	315783.764
1040036.487	1173367.699	319.149	008046	8046	8.94	Postprocessed Code	11/7/2012	8:42:49 AM	M944945A.cor	1713	315785.612
1040036.894	1173359.321	319.237	008127	8127	9.03	Postprocessed Code	11/7/2012	8:42:51 AM	M944945A.cor	1713	315787.63
1040037.702	1173354.259	317.961	007889	7889	8.77	Postprocessed Code	11/7/2012	8:42:53 AM	M944945A.cor	1713	315789.627
1040039.137	1173349.607	317.273	009453	9453	10.50	Postprocessed Code	11/7/2012	8:42:55 AM	M944945A.cor	1713	315791.663
1040036.66	1173345.723	317.767	007332	7332	8.15	Postprocessed Code	11/7/2012	8:42:57 AM	M944945A.cor	1713	315793.676
1040036.162	1173341.816	317.46	006604	6604	7.34	Postprocessed Code	11/7/2012	8:42:59 AM	M944945A.cor	1713	315795.693
1040036.545	1173338.108	317.238	006565	6565	7.29	Postprocessed Code	11/7/2012	8:43:01 AM	M944945A.cor	1713	315797.696
1040036.536	1173334.18	316.779	006207	6207	6.90	Postprocessed Code	11/7/2012	8:43:03 AM	M944945A.cor	1713	315799.684
1040036.115	1173330.746	318.11	006403	6403	7.11	Postprocessed Code	11/7/2012	8:43:05 AM	M944945A.cor	1713	315801.635
1040036.666	1173327.806	318.691	006378	6378	7.09	Postprocessed Carrier Float	11/7/2012	8:43:07 AM	M944945A.cor	1713	315803.614
1040036.996	1173329.769	318.196	006611	6611	7.35	Postprocessed Code	11/7/2012	8:43:09 AM	M944945A.cor	1713	315805.686
1040036.938	1173331.603	317.41	006012	6012	6.68	Postprocessed Carrier Float	11/7/2012	8:43:11 AM	M944945A.cor	1713	315807.689
1040036.919	1173330.886	318.689	006511	6511	7.23	Postprocessed Carrier Float	11/7/2012	8:43:13 AM	M944945A.cor	1713	315809.752
1040037.719	1173329.833	318.396	006105	6105	6.78	Postprocessed Carrier Float	11/7/2012	8:43:15 AM	M944945A.cor	1713	315811.767
1040037.914	1173329.791	318.611	007120	7120	7.91	Postprocessed Carrier Float	11/7/2012	8:43:17 AM	M944945A.cor	1713	315813.715
1040038.481	1173329.233	318.605	006568	6568	7.30	Postprocessed Carrier Float	11/7/2012	8:43:19 AM	M944945A.cor	1713	315815.723
1040038.299	1173329.015	318.82	006737	6737	7.49	Postprocessed Carrier Float	11/7/2012	8:43:21 AM	M944945A.cor	1713	315817.728
1040038.179	1173329.213	318.547	006589	6589	7.32	Postprocessed Carrier Float	11/7/2012	8:43:23 AM	M944945A.cor	1713	315819.698
1040038.011	1173329.172	318.31	006689	6689	7.43	Postprocessed Carrier Float	11/7/2012	8:43:25 AM	M944945A.cor	1713	315821.723
1040037.985	1173329.037	318.112	006892	6892	7.66	Postprocessed Carrier Float	11/7/2012	8:43:27 AM	M944945A.cor	1713	315823.717
1040037.952	1173329.112	318.194	006944	6944	7.72	Postprocessed Carrier Float	11/7/2012	8:43:29 AM	M944945A.cor	1713	315825.701
1040038.47	1173328.479	318.782	006945	6945	7.72	Postprocessed Carrier Float	11/7/2012	8:43:31 AM	M944945A.cor	1713	315827.721
1040038.361	1173328.492	318.944	007167	7167	7.96	Postprocessed Carrier Float	11/7/2012	8:43:33 AM	M944945A.cor	1713	315829.689
1040038.066	1173328.548	319.189	006283	6283	6.98	Postprocessed Carrier Float	11/7/2012	8:43:35 AM	M944945A.cor	1713	315831.713
1040038.026	1173328.409	319.437	006157	6157	6.84	Postprocessed Carrier Float	11/7/2012	8:43:37 AM	M944945A.cor	1713	315833.647
1040038.091	1173328.431	319.238	006616	6616	7.35	Postprocessed Carrier Float	11/7/2012	8:43:39 AM	M944945A.cor	1713	315835.737
1040038.243	1173328	318.752	006939	6939	7.71	Postprocessed Carrier Float	11/7/2012	8:43:41 AM	M944945A.cor	1713	315837.741

Easting	Northing	Elevation	Text	Rad cpm	uR/hr	Corr Type	GPS Date	GPS Time	Datafile	GPS Week	GPS Second
1040038.398	1173327.428	318.105	006639	6639	7.38	Postprocessed Carrier Float	11/7/2012	8:43:43 AM	M944945A.cor	1713	315839.754
1040038.404	1173327.172	318.041	006327	6327	7.03	Postprocessed Carrier Float	11/7/2012	8:43:45 AM	M944945A.cor	1713	315841.765
1040038.282	1173327.303	318.295	006155	6155	6.84	Postprocessed Carrier Float	11/7/2012	8:43:47 AM	M944945A.cor	1713	315843.777
1040037.998	1173327.656	318.906	006305	6305	7.01	Postprocessed Carrier Float	11/7/2012	8:43:49 AM	M944945A.cor	1713	315845.729
1040037.85	1173327.683	319.038	006445	6445	7.16	Postprocessed Carrier Float	11/7/2012	8:43:51 AM	M944945A.cor	1713	315847.742
1040040.581	1173370.19	316.533	007123	7123	7.91	Postprocessed Carrier Float	11/7/2012	8:45:17 AM	M944945A.cor	1713	315933.708
1040040.652	1173370.651	316.529	007299	7299	8.11	Postprocessed Carrier Float	11/7/2012	8:45:19 AM	M944945A.cor	1713	315935.739
1040040.711	1173371.052	316.562	007716	7716	8.57	Postprocessed Carrier Float	11/7/2012	8:45:21 AM	M944945A.cor	1713	315937.694
1040040.864	1173370.696	315.408	007202	7202	8.00	Postprocessed Carrier Float	11/7/2012	8:45:23 AM	M944945A.cor	1713	315939.661
1040040.59	1173370.665	313.865	007004	7004	7.78	Postprocessed Carrier Float	11/7/2012	8:45:25 AM	M944945A.cor	1713	315941.723
1040039.866	1173371.679	314.157	007170	7170	7.97	Postprocessed Carrier Float	11/7/2012	8:45:27 AM	M944945A.cor	1713	315943.719
1040037.898	1173371.37	315.477	007071	7071	7.86	Postprocessed Carrier Float	11/7/2012	8:45:29 AM	M944945A.cor	1713	315945.699
1040037.533	1173369.228	314.276	006894	6894	7.66	Postprocessed Code	11/7/2012	8:45:31 AM	M944945A.cor	1713	315947.697
1040034.905	1173366.644	314.137	007702	7702	8.56	Postprocessed Carrier Float	11/7/2012	8:45:33 AM	M944945A.cor	1713	315949.682
1040036.137	1173363.39	314.507	007214	7214	8.02	Postprocessed Carrier Float	11/7/2012	8:45:35 AM	M944945A.cor	1713	315951.69
1040038.681	1173362.255	314.325	006621	6621	7.36	Postprocessed Carrier Float	11/7/2012	8:45:37 AM	M944945A.cor	1713	315953.704
1040038.899	1173363.066	317.365	006486	6486	7.21	Postprocessed Code	11/7/2012	8:45:39 AM	M944945A.cor	1713	315955.697
1040038.903	1173362.746	317.649	007270	7270	8.08	Postprocessed Code	11/7/2012	8:45:41 AM	M944945A.cor	1713	315957.746
1040038.612	1173363.576	317.943	007518	7518	8.35	Postprocessed Code	11/7/2012	8:45:43 AM	M944945A.cor	1713	315959.725
1040039.504	1173363.833	317.509	007245	7245	8.05	Postprocessed Code	11/7/2012	8:45:45 AM	M944945A.cor	1713	315961.73
1040039.349	1173363.808	317.287	006819	6819	7.58	Postprocessed Code	11/7/2012	8:45:47 AM	M944945A.cor	1713	315963.762
1040041.691	1173364.933	317.015	006748	6748	7.50	Postprocessed Code	11/7/2012	8:45:49 AM	M944945A.cor	1713	315965.706
1040043.648	1173365.428	316.338	007018	7018	7.80	Postprocessed Code	11/7/2012	8:45:51 AM	M944945A.cor	1713	315967.637
1040044.445	1173365.14	316.229	006745	6745	7.49	Postprocessed Code	11/7/2012	8:45:53 AM	M944945A.cor	1713	315969.693
1040043.725	1173363.317	315.926	006334	6334	7.04	Postprocessed Code	11/7/2012	8:45:55 AM	M944945A.cor	1713	315971.751
1040045.396	1173361.553	311.675	006817	6817	7.57	Postprocessed Carrier Float	11/7/2012	8:45:57 AM	M944945A.cor	1713	315973.76
1040043.593	1173361.243	308.087	006872	6872	7.64	Postprocessed Carrier Float	11/7/2012	8:45:59 AM	M944945A.cor	1713	315975.612
1040038.965	1173357.887	319.551	006750	6750	7.50	Postprocessed Code	11/7/2012	8:46:01 AM	M944945A.cor	1713	315977.614
1040041.75	1173357.454	320.496	006691	6691	7.43	Postprocessed Code	11/7/2012	8:46:03 AM	M944945A.cor	1713	315979.701
1040043.554	1173359.337	320.26	006930	6930	7.70	Postprocessed Code	11/7/2012	8:46:05 AM	M944945A.cor	1713	315981.771
1040043.423	1173358.705	319.991	006342	6342	7.05	Postprocessed Code	11/7/2012	8:46:07 AM	M944945A.cor	1713	315983.751
1040040.795	1173356.033	319.673	006348	6348	7.05	Postprocessed Code	11/7/2012	8:46:09 AM	M944945A.cor	1713	315985.682
1040042.922	1173358.596	318.956	007152	7152	7.95	Postprocessed Code	11/7/2012	8:46:11 AM	M944945A.cor	1713	315987.702
1040041.497	1173356.818	314.483	006984	6984	7.76	Postprocessed Code	11/7/2012	8:46:13 AM	M944945A.cor	1713	315989.727
1040041.679	1173358.106	317.521	006920	6920	7.69	Postprocessed Code	11/7/2012	8:46:15 AM	M944945A.cor	1713	315991.655
1040042.798	1173357.149	318.526	006726	6726	7.47	Postprocessed Code	11/7/2012	8:46:17 AM	M944945A.cor	1713	315993.654
1040043.425	1173359.222	317.939	006940	6940	7.71	Postprocessed Code	11/7/2012	8:46:19 AM	M944945A.cor	1713	315995.78
1040043.39	1173359.256	317.961	006770	6770	7.52	Postprocessed Code	11/7/2012	8:46:21 AM	M944945A.cor	1713	315997.727
1040044.201	1173358.723	317.54	006777	6777	7.53	Postprocessed Code	11/7/2012	8:46:23 AM	M944945A.cor	1713	315999.696

Easting	Northing	Elevation	Text	Rad cpm	uR/hr	Corr Type	GPS Date	GPS Time	Datafile	GPS Week	GPS Second
1040045.507	1173357.17	319.194	006533	6533	7.26	Postprocessed Code	11/7/2012	8:46:25 AM	M944945A.cor	1713	316001.667
1040045.817	1173356.674	320.023	008658	8658	9.62	Postprocessed Code	11/7/2012	8:46:27 AM	M944945A.cor	1713	316003.669
1040044.266	1173355.516	320.138	008131	8131	9.03	Postprocessed Code	11/7/2012	8:46:29 AM	M944945A.cor	1713	316005.69
1040044.659	1173353.695	319.907	007837	7837	8.71	Postprocessed Code	11/7/2012	8:46:31 AM	M944945A.cor	1713	316007.672
1040043.88	1173354.299	319.554	006918	6918	7.69	Postprocessed Code	11/7/2012	8:46:33 AM	M944945A.cor	1713	316009.654
1040042.539	1173353.21	319.386	006901	6901	7.67	Postprocessed Code	11/7/2012	8:46:35 AM	M944945A.cor	1713	316011.663
1040043.608	1173350.098	319.144	006849	6849	7.61	Postprocessed Code	11/7/2012	8:46:37 AM	M944945A.cor	1713	316013.723
1040046.006	1173349.048	318.994	007238	7238	8.04	Postprocessed Code	11/7/2012	8:46:39 AM	M944945A.cor	1713	316015.698
1040045.048	1173349.192	313.148	008725	8725	9.69	Postprocessed Carrier Float	11/7/2012	8:46:41 AM	M944945A.cor	1713	316017.663
1040043.576	1173350.644	316.242	007621	7621	8.47	Postprocessed Carrier Float	11/7/2012	8:46:43 AM	M944945A.cor	1713	316019.647
1040042.142	1173350.482	312.26	008809	8809	9.79	Postprocessed Carrier Float	11/7/2012	8:46:45 AM	M944945A.cor	1713	316021.713
1040042.219	1173348.353	314.678	007589	7589	8.43	Postprocessed Code	11/7/2012	8:46:47 AM	M944945A.cor	1713	316023.664
1040042.738	1173347.854	319.995	006688	6688	7.43	Postprocessed Code	11/7/2012	8:46:49 AM	M944945A.cor	1713	316025.691
1040046.006	1173346.99	321.03	006857	6857	7.62	Postprocessed Code	11/7/2012	8:46:51 AM	M944945A.cor	1713	316027.659
1040044.11	1173344.447	319.981	007068	7068	7.85	Postprocessed Code	11/7/2012	8:46:53 AM	M944945A.cor	1713	316029.713
1040047.145	1173344.9	311.512	006670	6670	7.41	Postprocessed Code	11/7/2012	8:46:55 AM	M944945A.cor	1713	316031.746
1040044.785	1173343.173	318.907	007171	7171	7.97	Postprocessed Code	11/7/2012	8:46:57 AM	M944945A.cor	1713	316033.723
1040044.268	1173342.242	315.964	006909	6909	7.68	Postprocessed Code	11/7/2012	8:46:59 AM	M944945A.cor	1713	316035.712
1040043.433	1173341.796	315.862	006791	6791	7.55	Postprocessed Code	11/7/2012	8:47:01 AM	M944945A.cor	1713	316037.715
1040044.778	1173339.001	314.591	006907	6907	7.67	Postprocessed Carrier Float	11/7/2012	8:47:03 AM	M944945A.cor	1713	316039.678
1040046.51	1173338.718	315.86	007567	7567	8.41	Postprocessed Code	11/7/2012	8:47:05 AM	M944945A.cor	1713	316041.644
1040046.665	1173338.646	316.108	008727	8727	9.70	Postprocessed Code	11/7/2012	8:47:07 AM	M944945A.cor	1713	316043.68
1040045.078	1173337.51	316.031	007466	7466	8.30	Postprocessed Code	11/7/2012	8:47:09 AM	M944945A.cor	1713	316045.697
1040047.544	1173336.596	316.036	006408	6408	7.12	Postprocessed Code	11/7/2012	8:47:11 AM	M944945A.cor	1713	316047.747
1040048.724	1173336.668	315.9	006945	6945	7.72	Postprocessed Code	11/7/2012	8:47:13 AM	M944945A.cor	1713	316049.775
1040046.188	1173336.648	315.872	007200	7200	8.00	Postprocessed Code	11/7/2012	8:47:15 AM	M944945A.cor	1713	316051.742
1040044.156	1173335.967	315.531	006807	6807	7.56	Postprocessed Code	11/7/2012	8:47:17 AM	M944945A.cor	1713	316053.731
1040043.178	1173336.525	315.569	007473	7473	8.30	Postprocessed Code	11/7/2012	8:47:19 AM	M944945A.cor	1713	316055.632
1040043.25	1173335.637	314.811	007583	7583	8.43	Postprocessed Code	11/7/2012	8:47:21 AM	M944945A.cor	1713	316057.647
1040042.152	1173335.433	314.453	006836	6836	7.60	Postprocessed Code	11/7/2012	8:47:23 AM	M944945A.cor	1713	316059.651
1040041.664	1173332.438	313.98	006856	6856	7.62	Postprocessed Code	11/7/2012	8:47:25 AM	M944945A.cor	1713	316061.691
1040043.965	1173328.725	313.696	007525	7525	8.36	Postprocessed Code	11/7/2012	8:47:27 AM	M944945A.cor	1713	316063.747
1040042.917	1173327.56	315.125	007385	7385	8.21	Postprocessed Code	11/7/2012	8:47:29 AM	M944945A.cor	1713	316065.676
1040043.603	1173327.34	313.801	007320	7320	8.13	Postprocessed Code	11/7/2012	8:47:31 AM	M944945A.cor	1713	316067.718
1040044.507	1173325.985	314.32	006872	6872	7.64	Postprocessed Code	11/7/2012	8:47:33 AM	M944945A.cor	1713	316069.735
1040045.497	1173326.146	314.625	006871	6871	7.63	Postprocessed Code	11/7/2012	8:47:35 AM	M944945A.cor	1713	316071.7
1040044.527	1173325.594	314.501	006994	6994	7.77	Postprocessed Code	11/7/2012	8:47:37 AM	M944945A.cor	1713	316073.73
1040043.312	1173326.779	314.115	007242	7242	8.05	Postprocessed Code	11/7/2012	8:47:39 AM	M944945A.cor	1713	316075.71
1040040.979	1173324.291	314.07	006752	6752	7.50	Postprocessed Code	11/7/2012	8:47:41 AM	M944945A.cor	1713	316077.684

Easting	Northing	Elevation	Text	Rad cpm	uR/hr	Corr Type	GPS Date	GPS Time	Datafile	GPS Week	GPS Second
1040042.9	1173321.693	316.241	006953	6953	7.73	Postprocessed Code	11/7/2012	8:47:43 AM	M944945A.cor	1713	316079.698
1040044.062	1173323.548	313.892	007055	7055	7.84	Postprocessed Code	11/7/2012	8:47:45 AM	M944945A.cor	1713	316081.639
1040040.014	1173325.322	315.287	007474	7474	8.30	Postprocessed Code	11/7/2012	8:47:47 AM	M944945A.cor	1713	316083.704
1040040.677	1173326.339	315.518	007072	7072	7.86	Postprocessed Code	11/7/2012	8:47:49 AM	M944945A.cor	1713	316085.693
1040040.909	1173323.887	317.01	007140	7140	7.93	Postprocessed Code	11/7/2012	8:47:51 AM	M944945A.cor	1713	316087.673
1040040.597	1173323.621	316.816	007973	7973	8.86	Postprocessed Code	11/7/2012	8:47:53 AM	M944945A.cor	1713	316089.715
1040041.549	1173323.29	317.273	007192	7192	7.99	Postprocessed Code	11/7/2012	8:47:55 AM	M944945A.cor	1713	316091.768
1040044.126	1173323.618	317.429	007131	7131	7.92	Postprocessed Code	11/7/2012	8:47:57 AM	M944945A.cor	1713	316093.786
1040041.174	1173323.736	317.634	007473	7473	8.30	Postprocessed Code	11/7/2012	8:47:59 AM	M944945A.cor	1713	316095.693
1040040.977	1173321.163	317.787	008377	8377	9.31	Postprocessed Code	11/7/2012	8:48:01 AM	M944945A.cor	1713	316097.752
1040042.742	1173320.04	318.177	007201	7201	8.00	Postprocessed Code	11/7/2012	8:48:03 AM	M944945A.cor	1713	316099.71
1040042.809	1173318.362	318.642	006940	6940	7.71	Postprocessed Code	11/7/2012	8:48:05 AM	M944945A.cor	1713	316101.673
1040045.677	1173318.146	318.639	007104	7104	7.89	Postprocessed Code	11/7/2012	8:48:07 AM	M944945A.cor	1713	316103.657
1040044.879	1173315.7	317.057	006360	6360	7.07	Postprocessed Code	11/7/2012	8:48:09 AM	M944945A.cor	1713	316105.792
1040044.228	1173314.303	317.305	006960	6960	7.73	Postprocessed Code	11/7/2012	8:48:11 AM	M944945A.cor	1713	316107.755
1040045.991	1173314.627	317.203	007065	7065	7.85	Postprocessed Code	11/7/2012	8:48:13 AM	M944945A.cor	1713	316109.715
1040043.294	1173313.507	317.003	006997	6997	7.77	Postprocessed Code	11/7/2012	8:48:15 AM	M944945A.cor	1713	316111.706
1040043.77	1173312.279	316.184	006858	6858	7.62	Postprocessed Code	11/7/2012	8:48:17 AM	M944945A.cor	1713	316113.698
1040044.971	1173311.075	316.369	006949	6949	7.72	Postprocessed Code	11/7/2012	8:48:19 AM	M944945A.cor	1713	316115.717
1040045.784	1173310.262	316.606	006971	6971	7.75	Postprocessed Code	11/7/2012	8:48:21 AM	M944945A.cor	1713	316117.72
1040042.066	1173309.146	317.53	006751	6751	7.50	Postprocessed Code	11/7/2012	8:48:23 AM	M944945A.cor	1713	316119.723
1040043.612	1173306.781	317.453	006185	6185	6.87	Postprocessed Code	11/7/2012	8:48:25 AM	M944945A.cor	1713	316121.757
1040041.812	1173306.005	317.75	006785	6785	7.54	Postprocessed Code	11/7/2012	8:48:27 AM	M944945A.cor	1713	316123.763
1040042.682	1173305.055	317.36	006982	6982	7.76	Postprocessed Code	11/7/2012	8:48:29 AM	M944945A.cor	1713	316125.715
1040039.671	1173306.184	317.037	007331	7331	8.15	Postprocessed Code	11/7/2012	8:48:31 AM	M944945A.cor	1713	316127.675
1040040.734	1173302.873	316.575	006680	6680	7.42	Postprocessed Code	11/7/2012	8:48:33 AM	M944945A.cor	1713	316129.685
1040044.73	1173303.454	315.953	007134	7134	7.93	Postprocessed Code	11/7/2012	8:48:35 AM	M944945A.cor	1713	316131.688
1040041.963	1173303.39	315.533	008094	8094	8.99	Postprocessed Code	11/7/2012	8:48:37 AM	M944945A.cor	1713	316133.671
1040042.092	1173302.963	314.874	007425	7425	8.25	Postprocessed Code	11/7/2012	8:48:39 AM	M944945A.cor	1713	316135.693
1040040.493	1173304.042	315.68	006843	6843	7.60	Postprocessed Code	11/7/2012	8:48:41 AM	M944945A.cor	1713	316137.684
1040040.294	1173302.762	316.927	007004	7004	7.78	Postprocessed Code	11/7/2012	8:48:43 AM	M944945A.cor	1713	316139.663
1040040.207	1173300.622	316.386	006427	6427	7.14	Postprocessed Code	11/7/2012	8:48:45 AM	M944945A.cor	1713	316141.649
1040040.165	1173302.49	315.819	006675	6675	7.42	Postprocessed Code	11/7/2012	8:48:47 AM	M944945A.cor	1713	316143.63
1040040.77	1173301.643	318.529	006850	6850	7.61	Postprocessed Code	11/7/2012	8:48:49 AM	M944945A.cor	1713	316145.691
1040039.609	1173302.394	318.879	006850	6850	7.61	Postprocessed Carrier Float	11/7/2012	8:48:51 AM	M944945A.cor	1713	316147.761
1040040.643	1173304.005	319.465	006815	6815	7.57	Postprocessed Carrier Float	11/7/2012	8:48:53 AM	M944945A.cor	1713	316149.755
1040041.683	1173306.487	321.31	007523	7523	8.36	Postprocessed Code	11/7/2012	8:48:55 AM	M944945A.cor	1713	316151.705
1040041.543	1173309.924	321.099	008180	8180	9.09	Postprocessed Carrier Float	11/7/2012	8:48:57 AM	M944945A.cor	1713	316153.671
1040041.589	1173313.285	319.708	007230	7230	8.03	Postprocessed Code	11/7/2012	8:48:59 AM	M944945A.cor	1713	316155.66

Easting	Northing	Elevation	Text	Rad cpm	uR/hr	Corr Type	GPS Date	GPS Time	Datafile	GPS Week	GPS Second
1040042.342	1173317.303	321.523	007358	7358	8.18	Postprocessed Code	11/7/2012	8:49:01 AM	M944945A.cor	1713	316157.627
1040042.715	1173322.267	323.788	006749	6749	7.50	Postprocessed Code	11/7/2012	8:49:03 AM	M944945A.cor	1713	316159.631
1040044.589	1173323.523	326.601	007141	7141	7.93	Postprocessed Code	11/7/2012	8:49:05 AM	M944945A.cor	1713	316161.765
1040041.708	1173325.246	323.255	007118	7118	7.91	Postprocessed Code	11/7/2012	8:49:07 AM	M944945A.cor	1713	316163.7629
1040041.482	1173326.943	322.724	006782	6782	7.54	Postprocessed Code	11/7/2012	8:49:09 AM	M944945A.cor	1713	316165.6899
1040042.023	1173328.623	325.232	006913	6913	7.68	Postprocessed Code	11/7/2012	8:49:11 AM	M944945A.cor	1713	316167.697
1040040.653	1173335.05	320.595	007696	7696	8.55	Postprocessed Code	11/7/2012	8:49:13 AM	M944945A.cor	1713	316169.769
1040041.504	1173339.621	320.69	007848	7848	8.72	Postprocessed Code	11/7/2012	8:49:15 AM	M944945A.cor	1713	316171.64
1040041.044	1173342.409	320.803	007221	7221	8.02	Postprocessed Code	11/7/2012	8:49:17 AM	M944945A.cor	1713	316173.663
1040041.241	1173345.625	320.857	007268	7268	8.08	Postprocessed Code	11/7/2012	8:49:19 AM	M944945A.cor	1713	316175.688
1040041.372	1173349.862	320.739	007371	7371	8.19	Postprocessed Code	11/7/2012	8:49:21 AM	M944945A.cor	1713	316177.731
1040041.55	1173352.953	319.23	007383	7383	8.20	Postprocessed Code	11/7/2012	8:49:23 AM	M944945A.cor	1713	316179.6541
1040038.936	1173356.884	319.741	006881	6881	7.65	Postprocessed Code	11/7/2012	8:49:25 AM	M944945A.cor	1713	316181.665
1040039.728	1173358.67	320.726	006693	6693	7.44	Postprocessed Code	11/7/2012	8:49:27 AM	M944945A.cor	1713	316183.751
1040037.854	1173358.988	320.626	007228	7228	8.03	Postprocessed Code	11/7/2012	8:49:29 AM	M944945A.cor	1713	316185.6851
1040037.595	1173355.708	321.303	008576	8576	9.53	Postprocessed Code	11/7/2012	8:49:31 AM	M944945A.cor	1713	316187.705
1040038.661	1173352.729	321.345	008742	8742	9.71	Postprocessed Code	11/7/2012	8:49:33 AM	M944945A.cor	1713	316189.679
1040038.792	1173347.742	321.05	007879	7879	8.75	Postprocessed Code	11/7/2012	8:49:35 AM	M944945A.cor	1713	316191.652
1040038.187	1173343.259	321.419	006645	6645	7.38	Postprocessed Code	11/7/2012	8:49:37 AM	M944945A.cor	1713	316193.6541
1040037.909	1173338.917	321.254	008015	8015	8.91	Postprocessed Code	11/7/2012	8:49:39 AM	M944945A.cor	1713	316195.698
1040038.015	1173335.709	321.389	009086	9086	10.10	Postprocessed Code	11/7/2012	8:49:41 AM	M944945A.cor	1713	316197.6541
1040038.567	1173330.938	319.49	007182	7182	7.98	Postprocessed Code	11/7/2012	8:49:43 AM	M944945A.cor	1713	316199.6331
1040038.7	1173325.857	317.553	006657	6657	7.40	Postprocessed Code	11/7/2012	8:49:45 AM	M944945A.cor	1713	316201.741
1040037.545	1173327.621	315.073	006794	6794	7.55	Postprocessed Carrier Float	11/7/2012	8:49:47 AM	M944945A.cor	1713	316203.7531
1040039.154	1173326.495	316.185	006603	6603	7.34	Postprocessed Code	11/7/2012	8:49:49 AM	M944945A.cor	1713	316205.786
1040036.524	1173328.436	313.846	006197	6197	6.89	Postprocessed Code	11/7/2012	8:49:51 AM	M944945A.cor	1713	316207.7111
1040035.92	1173328.848	313.04	006199	6199	6.89	Postprocessed Carrier Float	11/7/2012	8:49:53 AM	M944945A.cor	1713	316209.713
1040037.436	1173327.98	313.722	006049	6049	6.72	Postprocessed Code	11/7/2012	8:49:55 AM	M944945A.cor	1713	316211.744
1040038.414	1173327.034	315.671	005879	5879	6.53	Postprocessed Carrier Float	11/7/2012	8:49:57 AM	M944945A.cor	1713	316213.744
1040037.076	1173327.951	313.597	006340	6340	7.04	Postprocessed Code	11/7/2012	8:49:59 AM	M944945A.cor	1713	316215.8669
1040036.672	1173328.259	313.29	006671	6671	7.41	Postprocessed Carrier Float	11/7/2012	8:50:01 AM	M944945A.cor	1713	316217.687
1040036.623	1173328.289	313.432	006262	6262	6.96	Postprocessed Carrier Float	11/7/2012	8:50:03 AM	M944945A.cor	1713	316219.707
1040036.449	1173328.361	313.477	006990	6990	7.77	Postprocessed Carrier Float	11/7/2012	8:50:05 AM	M944945A.cor	1713	316221.776
1040036.197	1173328.628	313.742	006472	6472	7.19	Postprocessed Carrier Float	11/7/2012	8:50:07 AM	M944945A.cor	1713	316223.782
1040036.235	1173328.664	313.623	006924	6924	7.69	Postprocessed Carrier Float	11/7/2012	8:50:09 AM	M944945A.cor	1713	316225.7321
1040036.283	1173328.616	313.721	007080	7080	7.87	Postprocessed Carrier Float	11/7/2012	8:50:11 AM	M944945A.cor	1713	316227.709
1040036.316	1173328.618	314.001	006405	6405	7.12	Postprocessed Carrier Float	11/7/2012	8:50:13 AM	M944945A.cor	1713	316229.777
1040036.274	1173328.628	313.95	006693	6693	7.44	Postprocessed Carrier Float	11/7/2012	8:50:15 AM	M944945A.cor	1713	316231.825
1040036.239	1173328.709	314.074	006580	6580	7.31	Postprocessed Carrier Float	11/7/2012	8:50:17 AM	M944945A.cor	1713	316233.782

Easting	Northing	Elevation	Text	Rad cpm	uR/hr	Corr Type	GPS Date	GPS Time	Datafile	GPS Week	GPS Second
1040036.343	1173328.71	314.091	006157	6157	6.84	Postprocessed Carrier Float	11/7/2012	8:50:19 AM	M944945A.cor	1713	316235.645
1040036.462	1173328.699	314.221	006493	6493	7.21	Postprocessed Carrier Float	11/7/2012	8:50:21 AM	M944945A.cor	1713	316237.6591
1040036.067	1173329.005	314.176	006716	6716	7.46	Postprocessed Carrier Float	11/7/2012	8:50:23 AM	M944945A.cor	1713	316239.66
1040038.386	1173326.479	319.051	006078	6078	6.75	Postprocessed Carrier Float	11/7/2012	8:50:25 AM	M944945A.cor	1713	316241.7841
1040039.035	1173325.567	320.518	006424	6424	7.14	Postprocessed Code	11/7/2012	8:50:27 AM	M944945A.cor	1713	316243.75
1040039.005	1173325.675	320.428	006300	6300	7.00	Postprocessed Code	11/7/2012	8:50:29 AM	M944945A.cor	1713	316245.718
1040038.931	1173325.758	320.374	006469	6469	7.19	Postprocessed Code	11/7/2012	8:50:31 AM	M944945A.cor	1713	316247.7111
1040038.943	1173325.844	320.296	006530	6530	7.26	Postprocessed Code	11/7/2012	8:50:33 AM	M944945A.cor	1713	316249.681
1040038.872	1173325.957	320.309	006480	6480	7.20	Postprocessed Code	11/7/2012	8:50:35 AM	M944945A.cor	1713	316251.673
1040038.844	1173326.02	320.302	006413	6413	7.13	Postprocessed Code	11/7/2012	8:50:37 AM	M944945A.cor	1713	316253.657
1040038.796	1173326.063	320.348	006463	6463	7.18	Postprocessed Code	11/7/2012	8:50:39 AM	M944945A.cor	1713	316255.735
1040038.918	1173326.483	318.563	006593	6593	7.33	Postprocessed Carrier Float	11/7/2012	8:50:43 AM	M944945A.cor	1713	316259.687
1040038.848	1173326.088	320.549	006153	6153	6.84	Postprocessed Code	11/7/2012	8:50:45 AM	M944945A.cor	1713	316261.714
1042275.536	1173187.613	319.106	007789	7789	8.65	Postprocessed Code	11/7/2012	12:40:49 PM	M948949A.cor	1713	330065.266
1042275.637	1173187.449	318.914	007920	7920	8.80	Postprocessed Code	11/7/2012	12:40:51 PM	M948949A.cor	1713	330067.33
1042275.653	1173187.376	318.844	007741	7741	8.60	Postprocessed Code	11/7/2012	12:40:53 PM	M948949A.cor	1713	330069.333
1042275.77	1173187.171	318.735	006942	6942	7.71	Postprocessed Code	11/7/2012	12:40:55 PM	M948949A.cor	1713	330071.255
1042275.888	1173186.988	318.602	006932	6932	7.70	Postprocessed Code	11/7/2012	12:40:57 PM	M948949A.cor	1713	330073.275
1042275.987	1173186.825	318.49	008077	8077	8.97	Postprocessed Code	11/7/2012	12:40:59 PM	M948949A.cor	1713	330075.339
1042276.077	1173186.582	318.342	007930	7930	8.81	Postprocessed Code	11/7/2012	12:41:01 PM	M948949A.cor	1713	330077.306
1042276.297	1173186.519	318.264	007506	7506	8.34	Postprocessed Code	11/7/2012	12:41:03 PM	M948949A.cor	1713	330079.306
1042276.389	1173186.505	318.136	008422	8422	9.36	Postprocessed Code	11/7/2012	12:41:05 PM	M948949A.cor	1713	330081.145
1042276.06	1173186.82	317.665	007183	7183	7.98	Postprocessed Code	11/7/2012	12:41:07 PM	M948949A.cor	1713	330083.322
1042276.051	1173186.738	317.501	007791	7791	8.66	Postprocessed Code	11/7/2012	12:41:09 PM	M948949A.cor	1713	330085.311
1042276.219	1173186.475	317.525	007746	7746	8.61	Postprocessed Code	11/7/2012	12:41:11 PM	M948949A.cor	1713	330087.238
1042276.246	1173186.399	317.49	007909	7909	8.79	Postprocessed Code	11/7/2012	12:41:13 PM	M948949A.cor	1713	330089.275
1042276.289	1173186.341	317.41	007670	7670	8.52	Postprocessed Code	11/7/2012	12:41:15 PM	M948949A.cor	1713	330091.211
1042276.322	1173186.325	317.305	007404	7404	8.23	Postprocessed Code	11/7/2012	12:41:17 PM	M948949A.cor	1713	330093.169
1042276.441	1173186.11	317.281	007380	7380	8.20	Postprocessed Code	11/7/2012	12:41:19 PM	M948949A.cor	1713	330095.28
1042276.555	1173185.93	317.231	007455	7455	8.28	Postprocessed Code	11/7/2012	12:41:21 PM	M948949A.cor	1713	330097.153
1042276.648	1173185.743	317.22	007654	7654	8.50	Postprocessed Code	11/7/2012	12:41:23 PM	M948949A.cor	1713	330099.162
1042276.735	1173185.574	317.218	007556	7556	8.40	Postprocessed Code	11/7/2012	12:41:25 PM	M948949A.cor	1713	330101.19
1042276.91	1173185.229	317.048	007699	7699	8.55	Postprocessed Code	11/7/2012	12:41:29 PM	M948949A.cor	1713	330105.133
1042276.99	1173185.067	316.972	008060	8060	8.96	Postprocessed Code	11/7/2012	12:41:30 PM	M948949A.cor	1713	330106.968
1042277.094	1173184.874	316.831	008116	8116	9.02	Postprocessed Code	11/7/2012	12:41:33 PM	M948949A.cor	1713	330109.186
1042276.35	1173185.643	316.944	007395	7395	8.22	Postprocessed Code	11/7/2012	12:41:35 PM	M948949A.cor	1713	330111.289
1042268.538	1173189.185	317.594	007645	7645	8.49	Postprocessed Code	11/7/2012	12:41:37 PM	M948949A.cor	1713	330113.202
1042265.317	1173187.65	316.325	008025	8025	8.92	Postprocessed Code	11/7/2012	12:41:39 PM	M948949A.cor	1713	330115.236
1042263.913	1173186.746	315.445	007588	7588	8.43	Postprocessed Code	11/7/2012	12:41:41 PM	M948949A.cor	1713	330117.11

Easting	Northing	Elevation	Text	Rad cpm	uR/hr	Corr Type	GPS Date	GPS Time	Datafile	GPS Week	GPS Second
1042261.931	1173188.865	317.989	007925	7925	8.81	Postprocessed Code	11/7/2012	12:41:43 PM	M948949A.cor	1713	330119.128
1042261.939	1173188.789	317.931	008187	8187	9.10	Postprocessed Code	11/7/2012	12:41:45 PM	M948949A.cor	1713	330121.325
1042262.095	1173188.776	317.843	007207	7207	8.01	Postprocessed Code	11/7/2012	12:41:47 PM	M948949A.cor	1713	330123.201
1042262.104	1173188.908	317.801	008283	8283	9.20	Postprocessed Code	11/7/2012	12:41:49 PM	M948949A.cor	1713	330125.289
1042262.055	1173188.892	317.747	008927	8927	9.92	Postprocessed Code	11/7/2012	12:41:51 PM	M948949A.cor	1713	330127.243
1042262.197	1173188.912	317.477	008595	8595	9.55	Postprocessed Code	11/7/2012	12:41:53 PM	M948949A.cor	1713	330129.246
1042262.857	1173188.002	317.003	007921	7921	8.80	Postprocessed Code	11/7/2012	12:41:55 PM	M948949A.cor	1713	330131.291
1042264.575	1173186.748	315.45	007983	7983	8.87	Postprocessed Carrier Float	11/7/2012	12:41:57 PM	M948949A.cor	1713	330133.245
1042264.47	1173186.842	315.363	008333	8333	9.26	Postprocessed Carrier Float	11/7/2012	12:41:59 PM	M948949A.cor	1713	330135.295
1042264.361	1173186.836	315.223	008532	8532	9.48	Postprocessed Carrier Float	11/7/2012	12:42:01 PM	M948949A.cor	1713	330137.116
1042264.223	1173187.077	315.146	007903	7903	8.78	Postprocessed Carrier Float	11/7/2012	12:42:03 PM	M948949A.cor	1713	330139.161
1042264.476	1173186.364	314.852	008348	8348	9.28	Postprocessed Carrier Float	11/7/2012	12:42:05 PM	M948949A.cor	1713	330141.228
1042265.282	1173185.871	316.165	008575	8575	9.53	Postprocessed Carrier Float	11/7/2012	12:42:07 PM	M948949A.cor	1713	330143.18
1042263.799	1173187.545	316.997	007523	7523	8.36	Postprocessed Carrier Float	11/7/2012	12:42:09 PM	M948949A.cor	1713	330145.212
1042262.314	1173188.693	314.435	007723	7723	8.58	Postprocessed Carrier Float	11/7/2012	12:42:11 PM	M948949A.cor	1713	330147.277
1042263.067	1173187.749	314.315	007848	7848	8.72	Postprocessed Carrier Float	11/7/2012	12:42:13 PM	M948949A.cor	1713	330149.21
1042263.064	1173187.822	314.327	008255	8255	9.17	Postprocessed Carrier Float	11/7/2012	12:42:15 PM	M948949A.cor	1713	330151.242
1042263.181	1173187.957	316.595	007679	7679	8.53	Postprocessed Code	11/7/2012	12:42:17 PM	M948949A.cor	1713	330153.181
1042263.304	1173187.846	316.402	007934	7934	8.82	Postprocessed Code	11/7/2012	12:42:19 PM	M948949A.cor	1713	330155.312
1042262.372	1173188.508	314.302	007530	7530	8.37	Postprocessed Carrier Float	11/7/2012	12:42:21 PM	M948949A.cor	1713	330157.149
1042262.716	1173188.205	314.464	007867	7867	8.74	Postprocessed Carrier Float	11/7/2012	12:42:23 PM	M948949A.cor	1713	330159.244
1042262.897	1173187.95	314.518	008061	8061	8.96	Postprocessed Carrier Float	11/7/2012	12:42:25 PM	M948949A.cor	1713	330161.09
1042263.29	1173187.556	314.759	008058	8058	8.95	Postprocessed Carrier Float	11/7/2012	12:42:27 PM	M948949A.cor	1713	330163.106
1042263.559	1173187.425	315.879	008034	8034	8.93	Postprocessed Code	11/7/2012	12:42:29 PM	M948949A.cor	1713	330165.302
1042263.656	1173187.363	315.71	007847	7847	8.72	Postprocessed Code	11/7/2012	12:42:31 PM	M948949A.cor	1713	330167.213
1042264.177	1173186.838	315.25	007950	7950	8.83	Postprocessed Code	11/7/2012	12:42:33 PM	M948949A.cor	1713	330169.22
1042263.587	1173187.089	315.6	007957	7957	8.84	Postprocessed Code	11/7/2012	12:42:35 PM	M948949A.cor	1713	330171.239
1042260.338	1173190.921	315.511	007829	7829	8.70	Postprocessed Code	11/7/2012	12:42:37 PM	M948949A.cor	1713	330173.213
1042253.707	1173188.351	316.104	007853	7853	8.73	Postprocessed Code	11/7/2012	12:42:39 PM	M948949A.cor	1713	330175.185
1042252.074	1173188.56	318.46	008201	8201	9.11	Postprocessed Code	11/7/2012	12:42:41 PM	M948949A.cor	1713	330177.169
1042249.883	1173187.964	318.666	008226	8226	9.14	Postprocessed Code	11/7/2012	12:42:43 PM	M948949A.cor	1713	330179.233
1042249.35	1173188.921	317.728	007349	7349	8.17	Postprocessed Code	11/7/2012	12:42:45 PM	M948949A.cor	1713	330181.276
1042249.551	1173184.728	319.352	008161	8161	9.07	Postprocessed Code	11/7/2012	12:42:47 PM	M948949A.cor	1713	330183.152
1042243.565	1173185.474	318.355	007448	7448	8.28	Postprocessed Code	11/7/2012	12:42:49 PM	M948949A.cor	1713	330185.18
1042241.369	1173183.67	316.149	007911	7911	8.79	Postprocessed Code	11/7/2012	12:42:51 PM	M948949A.cor	1713	330187.176
1042240.574	1173185.163	315.198	008014	8014	8.90	Postprocessed Carrier Float	11/7/2012	12:42:53 PM	M948949A.cor	1713	330189.193
1042240.475	1173183.347	315.096	007523	7523	8.36	Postprocessed Code	11/7/2012	12:42:55 PM	M948949A.cor	1713	330191.285
1042240.493	1173184.902	316.166	007805	7805	8.67	Postprocessed Code	11/7/2012	12:42:57 PM	M948949A.cor	1713	330193.177
1042239.352	1173189.272	316.548	008323	8323	9.25	Postprocessed Code	11/7/2012	12:42:59 PM	M948949A.cor	1713	330195.191

Easting	Northing	Elevation	Text	Rad cpm	uR/hr	Corr Type	GPS Date	GPS Time	Datafile	GPS Week	GPS Second
1042238.759	1173196.908	318.352	007706	7706	8.56	Postprocessed Code	11/7/2012	12:43:01 PM	M948949A.cor	1713	330197.226
1042236.648	1173203.278	320.842	007861	7861	8.73	Postprocessed Code	11/7/2012	12:43:03 PM	M948949A.cor	1713	330199.193
1042237.761	1173205.916	320.471	007813	7813	8.68	Postprocessed Code	11/7/2012	12:43:05 PM	M948949A.cor	1713	330201.11
1042235.132	1173208.586	323.005	007487	7487	8.32	Postprocessed Code	11/7/2012	12:43:07 PM	M948949A.cor	1713	330203.195
1042237.69	1173210.963	322.556	007647	7647	8.50	Postprocessed Code	11/7/2012	12:43:09 PM	M948949A.cor	1713	330205.282
1042241.346	1173211.029	321.676	007599	7599	8.44	Postprocessed Code	11/7/2012	12:43:11 PM	M948949A.cor	1713	330207.225
1042243.287	1173210.345	322.845	006991	6991	7.77	Postprocessed Code	11/7/2012	12:43:13 PM	M948949A.cor	1713	330209.238
1042243.715	1173204.273	321.385	007040	7040	7.82	Postprocessed Code	11/7/2012	12:43:15 PM	M948949A.cor	1713	330211.178
1042242.006	1173201.714	320.83	007142	7142	7.94	Postprocessed Code	11/7/2012	12:43:17 PM	M948949A.cor	1713	330213.201
1042241.738	1173196.746	319.656	007340	7340	8.16	Postprocessed Code	11/7/2012	12:43:19 PM	M948949A.cor	1713	330215.286
1042243.597	1173190.864	320	007890	7890	8.77	Postprocessed Code	11/7/2012	12:43:21 PM	M948949A.cor	1713	330217.175
1042241.874	1173186.957	319.601	007968	7968	8.85	Postprocessed Code	11/7/2012	12:43:23 PM	M948949A.cor	1713	330219.238
1042242.39	1173184.264	319.034	007560	7560	8.40	Postprocessed Code	11/7/2012	12:43:25 PM	M948949A.cor	1713	330221.257
1042242.701	1173180.142	319.122	007704	7704	8.56	Postprocessed Code	11/7/2012	12:43:27 PM	M948949A.cor	1713	330223.251
1042243.733	1173175.244	321.03	007416	7416	8.24	Postprocessed Code	11/7/2012	12:43:29 PM	M948949A.cor	1713	330225.251
1042242.428	1173174.576	323.059	007777	7777	8.64	Postprocessed Code	11/7/2012	12:43:31 PM	M948949A.cor	1713	330227.16
1042243.058	1173171.524	324.21	007908	7908	8.79	Postprocessed Code	11/7/2012	12:43:33 PM	M948949A.cor	1713	330229.257
1042243.383	1173169.635	324.374	007677	7677	8.53	Postprocessed Code	11/7/2012	12:43:35 PM	M948949A.cor	1713	330231.15
1042241.579	1173164.017	319.767	007114	7114	7.90	Postprocessed Code	11/7/2012	12:43:37 PM	M948949A.cor	1713	330233.254
1042241.086	1173161.394	319.257	007210	7210	8.01	Postprocessed Code	11/7/2012	12:43:39 PM	M948949A.cor	1713	330235.134
1042239.161	1173159.822	318.79	007807	7807	8.67	Postprocessed Code	11/7/2012	12:43:41 PM	M948949A.cor	1713	330237.184
1042239.288	1173161.581	319.074	007710	7710	8.57	Postprocessed Code	11/7/2012	12:43:43 PM	M948949A.cor	1713	330239.228
1042238.212	1173166.752	320.004	007942	7942	8.82	Postprocessed Code	11/7/2012	12:43:45 PM	M948949A.cor	1713	330241.452
1042239.004	1173170.25	319.448	007768	7768	8.63	Postprocessed Code	11/7/2012	12:43:47 PM	M948949A.cor	1713	330243.313
1042239.384	1173173.252	319.368	008055	8055	8.95	Postprocessed Code	11/7/2012	12:43:49 PM	M948949A.cor	1713	330245.161
1042239.232	1173177.268	320.166	007607	7607	8.45	Postprocessed Code	11/7/2012	12:43:51 PM	M948949A.cor	1713	330247.251
1042239.423	1173182.706	319.776	008209	8209	9.12	Postprocessed Code	11/7/2012	12:43:53 PM	M948949A.cor	1713	330249.205
1042237.302	1173185.417	321.988	007460	7460	8.29	Postprocessed Code	11/7/2012	12:43:55 PM	M948949A.cor	1713	330251.148
1042238.821	1173191.345	322.55	007261	7261	8.07	Postprocessed Code	11/7/2012	12:43:57 PM	M948949A.cor	1713	330253.247
1042240.7	1173195.287	321.443	006797	6797	7.55	Postprocessed Code	11/7/2012	12:43:59 PM	M948949A.cor	1713	330255.254
1042240.324	1173201.414	322.019	006496	6496	7.22	Postprocessed Code	11/7/2012	12:44:01 PM	M948949A.cor	1713	330257.289
1042238.573	1173204.632	322.385	007000	7000	7.78	Postprocessed Code	11/7/2012	12:44:03 PM	M948949A.cor	1713	330259.169
1042240.507	1173207.248	321.572	007997	7997	8.89	Postprocessed Code	11/7/2012	12:44:05 PM	M948949A.cor	1713	330261.297
1042242.207	1173207.177	322.653	008459	8459	9.40	Postprocessed Code	11/7/2012	12:44:07 PM	M948949A.cor	1713	330263.187
1042245.003	1173200.675	319.423	007418	7418	8.24	Postprocessed Code	11/7/2012	12:44:09 PM	M948949A.cor	1713	330265.291
1042244.824	1173197.358	317.897	007496	7496	8.33	Postprocessed Code	11/7/2012	12:44:11 PM	M948949A.cor	1713	330267.148
1042244.177	1173193.94	318.173	007143	7143	7.94	Postprocessed Code	11/7/2012	12:44:13 PM	M948949A.cor	1713	330269.239
1042246.389	1173186.387	317.32	007729	7729	8.59	Postprocessed Code	11/7/2012	12:44:15 PM	M948949A.cor	1713	330271.158
1042247.957	1173180.926	319.566	008241	8241	9.16	Postprocessed Code	11/7/2012	12:44:17 PM	M948949A.cor	1713	330273.13

Easting	Northing	Elevation	Text	Rad cpm	uR/hr	Corr Type	GPS Date	GPS Time	Datafile	GPS Week	GPS Second
1042245.032	1173177.895	318.987	008058	8058	8.95	Postprocessed Code	11/7/2012	12:44:19 PM	M948949A.cor	1713	330275.164
1042246.765	1173172.717	320.784	007575	7575	8.42	Postprocessed Code	11/7/2012	12:44:21 PM	M948949A.cor	1713	330277.221
1042245.685	1173168.289	320.477	007313	7313	8.13	Postprocessed Code	11/7/2012	12:44:23 PM	M948949A.cor	1713	330279.16
1042245.22	1173165.407	322.191	008036	8036	8.93	Postprocessed Code	11/7/2012	12:44:25 PM	M948949A.cor	1713	330281.13
1042244.327	1173162.616	321.391	008054	8054	8.95	Postprocessed Code	11/7/2012	12:44:27 PM	M948949A.cor	1713	330283.184
1042244.441	1173162.087	321.261	007328	7328	8.14	Postprocessed Code	11/7/2012	12:44:29 PM	M948949A.cor	1713	330285.161
1042245.676	1173161.984	320.376	007589	7589	8.43	Postprocessed Code	11/7/2012	12:44:31 PM	M948949A.cor	1713	330287.183
1042246.409	1173166.059	319.295	007782	7782	8.65	Postprocessed Code	11/7/2012	12:44:33 PM	M948949A.cor	1713	330289.185
1042248.416	1173167.803	317.223	008160	8160	9.07	Postprocessed Code	11/7/2012	12:44:35 PM	M948949A.cor	1713	330291.239
1042248.041	1173171.168	320.112	008579	8579	9.53	Postprocessed Code	11/7/2012	12:44:37 PM	M948949A.cor	1713	330293.22
1042248.152	1173176.004	319.866	008317	8317	9.24	Postprocessed Code	11/7/2012	12:44:39 PM	M948949A.cor	1713	330295.171
1042248.126	1173179.899	319.819	007410	7410	8.23	Postprocessed Code	11/7/2012	12:44:41 PM	M948949A.cor	1713	330297.184
1042248.824	1173183.741	318.911	008286	8286	9.21	Postprocessed Code	11/7/2012	12:44:43 PM	M948949A.cor	1713	330299.129
1042248.722	1173189.546	316.823	008062	8062	8.96	Postprocessed Code	11/7/2012	12:44:45 PM	M948949A.cor	1713	330301.22
1042250.335	1173194.621	314.754	007961	7961	8.85	Postprocessed Code	11/7/2012	12:44:47 PM	M948949A.cor	1713	330303.186
1042246.041	1173197.927	312.673	007804	7804	8.67	Postprocessed Code	11/7/2012	12:44:49 PM	M948949A.cor	1713	330305.207
1042248.115	1173198.1	314.059	008349	8349	9.28	Postprocessed Code	11/7/2012	12:44:51 PM	M948949A.cor	1713	330307.14
1042246.95	1173200.435	314.689	008219	8219	9.13	Postprocessed Code	11/7/2012	12:44:53 PM	M948949A.cor	1713	330309.102
1042246.553	1173203.483	314.586	007717	7717	8.57	Postprocessed Code	11/7/2012	12:44:55 PM	M948949A.cor	1713	330311.165
1042245.848	1173206.386	314.361	007826	7826	8.70	Postprocessed Code	11/7/2012	12:44:57 PM	M948949A.cor	1713	330313.207
1042246.884	1173208.514	312.587	007538	7538	8.38	Postprocessed Code	11/7/2012	12:44:59 PM	M948949A.cor	1713	330315.209
1042247.363	1173210.768	313.514	007341	7341	8.16	Postprocessed Code	11/7/2012	12:45:01 PM	M948949A.cor	1713	330317.234
1042247.616	1173212.184	316.133	008438	8438	9.38	Postprocessed Code	11/7/2012	12:45:03 PM	M948949A.cor	1713	330319.234
1042249.358	1173212.523	316.954	008512	8512	9.46	Postprocessed Code	11/7/2012	12:45:05 PM	M948949A.cor	1713	330321.314
1042248.263	1173213.568	317.755	007596	7596	8.44	Postprocessed Code	11/7/2012	12:45:07 PM	M948949A.cor	1713	330323.181
1042249.5	1173213.486	317.345	007562	7562	8.40	Postprocessed Code	11/7/2012	12:45:09 PM	M948949A.cor	1713	330325.187
1042248.324	1173211.993	317.532	007916	7916	8.80	Postprocessed Code	11/7/2012	12:45:11 PM	M948949A.cor	1713	330327.198
1042245.807	1173209.028	317.609	007978	7978	8.86	Postprocessed Code	11/7/2012	12:45:13 PM	M948949A.cor	1713	330329.235
1042247.38	1173206.204	317.141	007850	7850	8.72	Postprocessed Code	11/7/2012	12:45:15 PM	M948949A.cor	1713	330331.296
1042248.257	1173203.331	316.625	007472	7472	8.30	Postprocessed Code	11/7/2012	12:45:17 PM	M948949A.cor	1713	330333.26
1042249.016	1173201.502	316.24	007129	7129	7.92	Postprocessed Code	11/7/2012	12:45:19 PM	M948949A.cor	1713	330335.254
1042248.419	1173197.214	317.324	007223	7223	8.03	Postprocessed Code	11/7/2012	12:45:21 PM	M948949A.cor	1713	330337.087
1042249.399	1173194.98	317.878	007402	7402	8.22	Postprocessed Code	11/7/2012	12:45:23 PM	M948949A.cor	1713	330339.157
1042250.158	1173193.391	317.439	007863	7863	8.74	Postprocessed Code	11/7/2012	12:45:25 PM	M948949A.cor	1713	330341.194
1042248.324	1173190.449	316.157	007604	7604	8.45	Postprocessed Code	11/7/2012	12:45:27 PM	M948949A.cor	1713	330343.202
1042249.346	1173187.673	316.948	008291	8291	9.21	Postprocessed Code	11/7/2012	12:45:29 PM	M948949A.cor	1713	330345.181
1042249.588	1173182.692	316.237	007996	7996	8.88	Postprocessed Code	11/7/2012	12:45:31 PM	M948949A.cor	1713	330347.175
1042250.34	1173176.102	318.413	007414	7414	8.24	Postprocessed Code	11/7/2012	12:45:33 PM	M948949A.cor	1713	330349.182
1042249.148	1173172.369	317.394	007675	7675	8.53	Postprocessed Code	11/7/2012	12:45:35 PM	M948949A.cor	1713	330351.159

Easting	Northing	Elevation	Text	Rad cpm	uR/hr	Corr Type	GPS Date	GPS Time	Datafile	GPS Week	GPS Second
1042250.104	1173165.456	315.929	008361	8361	9.29	Postprocessed Code	11/7/2012	12:45:37 PM	M948949A.cor	1713	330353.149
1042250.882	1173164.507	315.66	008027	8027	8.92	Postprocessed Code	11/7/2012	12:45:39 PM	M948949A.cor	1713	330355.199
1042252.121	1173167.332	315.955	007484	7484	8.32	Postprocessed Code	11/7/2012	12:45:41 PM	M948949A.cor	1713	330357.191
1042252.795	1173172.159	315.478	008115	8115	9.02	Postprocessed Code	11/7/2012	12:45:43 PM	M948949A.cor	1713	330359.191
1042253.719	1173174.696	315.789	008235	8235	9.15	Postprocessed Code	11/7/2012	12:45:45 PM	M948949A.cor	1713	330361.212
1042251.995	1173178.288	315.245	008278	8278	9.20	Postprocessed Code	11/7/2012	12:45:47 PM	M948949A.cor	1713	330363.22
1042253.187	1173182.484	315.45	007599	7599	8.44	Postprocessed Code	11/7/2012	12:45:49 PM	M948949A.cor	1713	330365.172
1042250.731	1173186.916	318.374	007674	7674	8.53	Postprocessed Code	11/7/2012	12:45:51 PM	M948949A.cor	1713	330367.183
1042250.944	1173190.442	318.035	007529	7529	8.37	Postprocessed Code	11/7/2012	12:45:53 PM	M948949A.cor	1713	330369.188
1042252.06	1173192.975	316.69	008694	8694	9.66	Postprocessed Code	11/7/2012	12:45:55 PM	M948949A.cor	1713	330371.117
1042250.452	1173194.554	316.416	008445	8445	9.38	Postprocessed Code	11/7/2012	12:45:57 PM	M948949A.cor	1713	330373.142
1042252.65	1173194.016	317.972	007830	7830	8.70	Postprocessed Code	11/7/2012	12:45:59 PM	M948949A.cor	1713	330375.203
1042253.748	1173194.514	318.058	008536	8536	9.48	Postprocessed Code	11/7/2012	12:46:01 PM	M948949A.cor	1713	330377.28
1042254.316	1173195.449	317.72	008631	8631	9.59	Postprocessed Code	11/7/2012	12:46:03 PM	M948949A.cor	1713	330379.221
1042255.149	1173195.52	317.724	008542	8542	9.49	Postprocessed Code	11/7/2012	12:46:05 PM	M948949A.cor	1713	330381.264
1042255.36	1173192.201	318.45	008592	8592	9.55	Postprocessed Code	11/7/2012	12:46:07 PM	M948949A.cor	1713	330383.314
1042255.341	1173188.547	320.805	008281	8281	9.20	Postprocessed Code	11/7/2012	12:46:09 PM	M948949A.cor	1713	330385.192
1042255.083	1173184.356	319.634	008313	8313	9.24	Postprocessed Code	11/7/2012	12:46:11 PM	M948949A.cor	1713	330387.15
1042255.274	1173181.106	319.262	008012	8012	8.90	Postprocessed Code	11/7/2012	12:46:13 PM	M948949A.cor	1713	330389.18
1042255.214	1173178.899	318.073	008148	8148	9.05	Postprocessed Code	11/7/2012	12:46:15 PM	M948949A.cor	1713	330391.333
1042257.143	1173173.616	316.863	007478	7478	8.31	Postprocessed Code	11/7/2012	12:46:17 PM	M948949A.cor	1713	330393.264
1042256.305	1173169.393	318.073	007447	7447	8.27	Postprocessed Code	11/7/2012	12:46:19 PM	M948949A.cor	1713	330395.215
1042255.667	1173166.765	319.271	007071	7071	7.86	Postprocessed Code	11/7/2012	12:46:21 PM	M948949A.cor	1713	330397.209
1042256.436	1173166.531	319.002	007253	7253	8.06	Postprocessed Code	11/7/2012	12:46:23 PM	M948949A.cor	1713	330399.22
1042256.714	1173170.115	318.121	006864	6864	7.63	Postprocessed Code	11/7/2012	12:46:25 PM	M948949A.cor	1713	330401.322
1042256.379	1173174.671	316.583	007129	7129	7.92	Postprocessed Code	11/7/2012	12:46:27 PM	M948949A.cor	1713	330403.394
1042257.642	1173178.254	316.328	007692	7692	8.55	Postprocessed Code	11/7/2012	12:46:29 PM	M948949A.cor	1713	330405.24
1042259.977	1173182.963	316.425	007822	7822	8.69	Postprocessed Code	11/7/2012	12:46:31 PM	M948949A.cor	1713	330407.329
1042261.69	1173183.864	316.279	007616	7616	8.46	Postprocessed Code	11/7/2012	12:46:33 PM	M948949A.cor	1713	330409.213
1042262.411	1173185.034	316.466	007387	7387	8.21	Postprocessed Code	11/7/2012	12:46:35 PM	M948949A.cor	1713	330411.268
1042266.423	1173181.926	316.593	007773	7773	8.64	Postprocessed Code	11/7/2012	12:46:37 PM	M948949A.cor	1713	330413.279
1042262.77	1173186.812	316.383	007726	7726	8.58	Postprocessed Code	11/7/2012	12:46:39 PM	M948949A.cor	1713	330415.368
1042258.946	1173188.588	316.35	008211	8211	9.12	Postprocessed Code	11/7/2012	12:46:41 PM	M948949A.cor	1713	330417.292
1042260.882	1173191.341	317.835	007463	7463	8.29	Postprocessed Code	11/7/2012	12:46:43 PM	M948949A.cor	1713	330419.172
1042260.638	1173193.864	318.004	007772	7772	8.64	Postprocessed Code	11/7/2012	12:46:45 PM	M948949A.cor	1713	330421.203
1042260.626	1173194.67	318.384	007826	7826	8.70	Postprocessed Code	11/7/2012	12:46:47 PM	M948949A.cor	1713	330423.242
1042260.235	1173197.439	318.514	007809	7809	8.68	Postprocessed Code	11/7/2012	12:46:49 PM	M948949A.cor	1713	330425.261
1042262.892	1173196.524	318.584	008049	8049	8.94	Postprocessed Code	11/7/2012	12:46:51 PM	M948949A.cor	1713	330427.106
1042264.282	1173197.385	318.889	008416	8416	9.35	Postprocessed Code	11/7/2012	12:46:53 PM	M948949A.cor	1713	330429.197

Easting	Northing	Elevation	Text	Rad cpm	uR/hr	Corr Type	GPS Date	GPS Time	Datafile	GPS Week	GPS Second
1042265.631	1173196.132	319.152	007630	7630	8.48	Postprocessed Code	11/7/2012	12:46:55 PM	M948949A.cor	1713	330431.254
1042264.865	1173199.144	319.284	007975	7975	8.86	Postprocessed Code	11/7/2012	12:46:57 PM	M948949A.cor	1713	330433.244
1042265.354	1173197.49	320.609	008083	8083	8.98	Postprocessed Code	11/7/2012	12:46:59 PM	M948949A.cor	1713	330435.175
1042264.504	1173194.214	319.842	008755	8755	9.73	Postprocessed Code	11/7/2012	12:47:01 PM	M948949A.cor	1713	330437.276
1042263.596	1173191.198	321.129	007925	7925	8.81	Postprocessed Code	11/7/2012	12:47:03 PM	M948949A.cor	1713	330439.16
1042264.371	1173186.439	320.039	008366	8366	9.30	Postprocessed Code	11/7/2012	12:47:05 PM	M948949A.cor	1713	330441.21
1042266.065	1173177.745	318.265	007880	7880	8.76	Postprocessed Code	11/7/2012	12:47:07 PM	M948949A.cor	1713	330443.157
1042267.537	1173171.074	319.371	008644	8644	9.60	Postprocessed Code	11/7/2012	12:47:09 PM	M948949A.cor	1713	330445.236
1042266.921	1173166.019	318.959	008350	8350	9.28	Postprocessed Code	11/7/2012	12:47:11 PM	M948949A.cor	1713	330447.2
1042266.396	1173165.419	320.258	008860	8860	9.84	Postprocessed Code	11/7/2012	12:47:13 PM	M948949A.cor	1713	330449.287
1042267.694	1173164.068	319.577	007783	7783	8.65	Postprocessed Code	11/7/2012	12:47:15 PM	M948949A.cor	1713	330451.27
1042267.69	1173164.338	318.871	007711	7711	8.57	Postprocessed Code	11/7/2012	12:47:17 PM	M948949A.cor	1713	330453.26
1042267.91	1173168.227	317.725	008197	8197	9.11	Postprocessed Code	11/7/2012	12:47:19 PM	M948949A.cor	1713	330455.175
1042267.226	1173169.717	317.392	007735	7735	8.59	Postprocessed Code	11/7/2012	12:47:21 PM	M948949A.cor	1713	330457.191
1042269.636	1173170.321	316.505	007577	7577	8.42	Postprocessed Code	11/7/2012	12:47:23 PM	M948949A.cor	1713	330459.165
1042269.127	1173174.451	316.74	007463	7463	8.29	Postprocessed Code	11/7/2012	12:47:25 PM	M948949A.cor	1713	330461.311
1042269.083	1173177.389	316.601	007505	7505	8.34	Postprocessed Code	11/7/2012	12:47:27 PM	M948949A.cor	1713	330463.196
1042268.852	1173179.355	317.83	007522	7522	8.36	Postprocessed Code	11/7/2012	12:47:29 PM	M948949A.cor	1713	330465.181
1042267.112	1173179.647	318.491	007872	7872	8.75	Postprocessed Code	11/7/2012	12:47:31 PM	M948949A.cor	1713	330467.267
1042264.443	1173182.754	318.928	007688	7688	8.54	Postprocessed Code	11/7/2012	12:47:33 PM	M948949A.cor	1713	330469.227
1042262.883	1173186.222	318.405	007726	7726	8.58	Postprocessed Code	11/7/2012	12:47:35 PM	M948949A.cor	1713	330471.211
1042264.83	1173189.948	321.234	007573	7573	8.41	Postprocessed Code	11/7/2012	12:47:37 PM	M948949A.cor	1713	330473.235
1042264.746	1173192.252	318.35	008047	8047	8.94	Postprocessed Code	11/7/2012	12:47:39 PM	M948949A.cor	1713	330475.263
1042263.642	1173195.819	318.158	008129	8129	9.03	Postprocessed Code	11/7/2012	12:47:41 PM	M948949A.cor	1713	330477.213
1042263.987	1173198.204	317.286	008010	8010	8.90	Postprocessed Code	11/7/2012	12:47:43 PM	M948949A.cor	1713	330479.196
1042264.578	1173199.142	316.417	008739	8739	9.71	Postprocessed Code	11/7/2012	12:47:45 PM	M948949A.cor	1713	330481.294
1042265.103	1173201.32	315.875	008822	8822	9.80	Postprocessed Code	11/7/2012	12:47:47 PM	M948949A.cor	1713	330483.208
1042267.19	1173201.223	315.834	008271	8271	9.19	Postprocessed Code	11/7/2012	12:47:49 PM	M948949A.cor	1713	330485.199
1042269.114	1173196.318	319.82	008281	8281	9.20	Postprocessed Code	11/7/2012	12:47:51 PM	M948949A.cor	1713	330487.345
1042269.887	1173193.611	319.043	008872	8872	9.86	Postprocessed Code	11/7/2012	12:47:53 PM	M948949A.cor	1713	330489.181
1042268.603	1173190.983	318.545	008256	8256	9.17	Postprocessed Code	11/7/2012	12:47:55 PM	M948949A.cor	1713	330491.218
1042269.527	1173188.815	317.401	008460	8460	9.40	Postprocessed Code	11/7/2012	12:47:57 PM	M948949A.cor	1713	330493.187
1042268.825	1173188.833	317.754	007976	7976	8.86	Postprocessed Code	11/7/2012	12:47:59 PM	M948949A.cor	1713	330495.171
1042268.156	1173185.588	317.661	007782	7782	8.65	Postprocessed Code	11/7/2012	12:48:01 PM	M948949A.cor	1713	330497.136
1042268.153	1173181.042	317.554	008335	8335	9.26	Postprocessed Code	11/7/2012	12:48:03 PM	M948949A.cor	1713	330499.122
1042267.346	1173178.8	317.713	008241	8241	9.16	Postprocessed Code	11/7/2012	12:48:05 PM	M948949A.cor	1713	330501.261
1042267.573	1173180.491	317.262	007661	7661	8.51	Postprocessed Code	11/7/2012	12:48:07 PM	M948949A.cor	1713	330503.253
1042267.775	1173180.241	318.01	007901	7901	8.78	Postprocessed Code	11/7/2012	12:48:09 PM	M948949A.cor	1713	330505.191
1042273.549	1173178.496	319.891	007918	7918	8.80	Postprocessed Code	11/7/2012	12:48:11 PM	M948949A.cor	1713	330507.182

Easting	Northing	Elevation	Text	Rad cpm	uR/hr	Corr Type	GPS Date	GPS Time	Datafile	GPS Week	GPS Second
1042274.086	1173176.536	318.981	007577	7577	8.42	Postprocessed Code	11/7/2012	12:48:13 PM	M948949A.cor	1713	330509.214
1042273.077	1173177.526	318.986	007343	7343	8.16	Postprocessed Code	11/7/2012	12:48:15 PM	M948949A.cor	1713	330511.188
1042272.744	1173177.185	319.069	007620	7620	8.47	Postprocessed Code	11/7/2012	12:48:17 PM	M948949A.cor	1713	330513.204
1042272.435	1173177.025	319.296	007129	7129	7.92	Postprocessed Code	11/7/2012	12:48:19 PM	M948949A.cor	1713	330515.175
1042272.216	1173177.269	319.25	007531	7531	8.37	Postprocessed Code	11/7/2012	12:48:21 PM	M948949A.cor	1713	330517.205
1042272.145	1173177.234	319.253	007270	7270	8.08	Postprocessed Code	11/7/2012	12:48:23 PM	M948949A.cor	1713	330519.182
1042273.231	1173177.099	319.553	007795	7795	8.66	Postprocessed Code	11/7/2012	12:48:25 PM	M948949A.cor	1713	330521.206
1042273.151	1173174.349	320.153	007634	7634	8.48	Postprocessed Code	11/7/2012	12:48:27 PM	M948949A.cor	1713	330523.228
1042270.979	1173171.398	322.435	007245	7245	8.05	Postprocessed Code	11/7/2012	12:48:29 PM	M948949A.cor	1713	330525.198
1042271.097	1173165.838	325.08	007744	7744	8.60	Postprocessed Code	11/7/2012	12:48:31 PM	M948949A.cor	1713	330527.109
1042269.427	1173163.504	321.533	007577	7577	8.42	Postprocessed Code	11/7/2012	12:48:33 PM	M948949A.cor	1713	330529.179
1042270.291	1173162.999	321.432	007693	7693	8.55	Postprocessed Code	11/7/2012	12:48:35 PM	M948949A.cor	1713	330531.316
1042269.268	1173165.031	319.138	007983	7983	8.87	Postprocessed Code	11/7/2012	12:48:37 PM	M948949A.cor	1713	330533.172
1042272.039	1173168.497	319.751	007795	7795	8.66	Postprocessed Code	11/7/2012	12:48:39 PM	M948949A.cor	1713	330535.174
1042271.777	1173172.592	319.81	007453	7453	8.28	Postprocessed Code	11/7/2012	12:48:41 PM	M948949A.cor	1713	330537.173
1042271.134	1173174.709	319.749	007634	7634	8.48	Postprocessed Code	11/7/2012	12:48:43 PM	M948949A.cor	1713	330539.237
1042270.134	1173176.429	320.938	008384	8384	9.32	Postprocessed Code	11/7/2012	12:48:45 PM	M948949A.cor	1713	330541.148
1042271.715	1173178.353	320.68	008522	8522	9.47	Postprocessed Code	11/7/2012	12:48:47 PM	M948949A.cor	1713	330543.159
1042270.968	1173178.978	321.986	007819	7819	8.69	Postprocessed Code	11/7/2012	12:48:49 PM	M948949A.cor	1713	330545.181
1042269.502	1173186.777	318.145	007653	7653	8.50	Postprocessed Code	11/7/2012	12:48:51 PM	M948949A.cor	1713	330547.269
1042270.029	1173190.905	318.278	008193	8193	9.10	Postprocessed Code	11/7/2012	12:48:53 PM	M948949A.cor	1713	330549.157
1042269.412	1173194.254	319.127	008162	8162	9.07	Postprocessed Code	11/7/2012	12:48:55 PM	M948949A.cor	1713	330551.231
1042267.999	1173196.801	320.014	008570	8570	9.52	Postprocessed Code	11/7/2012	12:48:57 PM	M948949A.cor	1713	330553.158
1042268.22	1173199.968	321.396	008227	8227	9.14	Postprocessed Code	11/7/2012	12:48:59 PM	M948949A.cor	1713	330555.186
1042267.59	1173202.872	321.791	008542	8542	9.49	Postprocessed Code	11/7/2012	12:49:01 PM	M948949A.cor	1713	330557.216
1042266.217	1173206.307	322.341	008030	8030	8.92	Postprocessed Code	11/7/2012	12:49:03 PM	M948949A.cor	1713	330559.262
1042265.62	1173210.048	322.126	008111	8111	9.01	Postprocessed Code	11/7/2012	12:49:05 PM	M948949A.cor	1713	330561.231
1042264.781	1173210.226	322.902	008569	8569	9.52	Postprocessed Code	11/7/2012	12:49:07 PM	M948949A.cor	1713	330563.205
1042267.552	1173213.97	317.456	007888	7888	8.76	Postprocessed Code	11/7/2012	12:49:09 PM	M948949A.cor	1713	330565.171
1042269.1	1173212.734	316.809	008246	8246	9.16	Postprocessed Code	11/7/2012	12:49:11 PM	M948949A.cor	1713	330567.211
1042269.771	1173212.549	316.908	008017	8017	8.91	Postprocessed Code	11/7/2012	12:49:13 PM	M948949A.cor	1713	330569.202
1042269.371	1173210.099	317.315	007587	7587	8.43	Postprocessed Code	11/7/2012	12:49:15 PM	M948949A.cor	1713	330571.203
1042269.631	1173207.36	316.621	007993	7993	8.88	Postprocessed Code	11/7/2012	12:49:17 PM	M948949A.cor	1713	330573.284
1042268.777	1173206.889	316.819	008550	8550	9.50	Postprocessed Code	11/7/2012	12:49:19 PM	M948949A.cor	1713	330575.179
1042268.373	1173207.094	316.847	007683	7683	8.54	Postprocessed Code	11/7/2012	12:49:21 PM	M948949A.cor	1713	330577.18
1042268.662	1173207.231	316.558	008340	8340	9.27	Postprocessed Code	11/7/2012	12:49:23 PM	M948949A.cor	1713	330579.161
1042268.488	1173206.866	316.83	007890	7890	8.77	Postprocessed Code	11/7/2012	12:49:25 PM	M948949A.cor	1713	330581.147
1042268.449	1173205.575	317.228	008715	8715	9.68	Postprocessed Code	11/7/2012	12:49:27 PM	M948949A.cor	1713	330583.208
1042269.732	1173204.259	317.091	008206	8206	9.12	Postprocessed Code	11/7/2012	12:49:29 PM	M948949A.cor	1713	330585.188

Easting	Northing	Elevation	Text	Rad cpm	uR/hr	Corr Type	GPS Date	GPS Time	Datafile	GPS Week	GPS Second
1042271.845	1173201.749	319.604	008069	8069	8.97	Postprocessed Code	11/7/2012	12:49:31 PM	M948949A.cor	1713	330587.229
1042271.52	1173198.987	320.154	007956	7956	8.84	Postprocessed Code	11/7/2012	12:49:33 PM	M948949A.cor	1713	330589.193
1042274.129	1173194.238	319.538	007662	7662	8.51	Postprocessed Code	11/7/2012	12:49:35 PM	M948949A.cor	1713	330591.125
1042274.64	1173190.592	319.806	008025	8025	8.92	Postprocessed Code	11/7/2012	12:49:37 PM	M948949A.cor	1713	330593.133
1042274.464	1173186.585	319.832	008387	8387	9.32	Postprocessed Code	11/7/2012	12:49:39 PM	M948949A.cor	1713	330595.177
1042273.92	1173184.099	320.382	008071	8071	8.97	Postprocessed Code	11/7/2012	12:49:41 PM	M948949A.cor	1713	330597.209
1042272.739	1173182.549	320.628	008155	8155	9.06	Postprocessed Code	11/7/2012	12:49:43 PM	M948949A.cor	1713	330599.184
1042272.049	1173185.957	318.512	007700	7700	8.56	Postprocessed Code	11/7/2012	12:49:45 PM	M948949A.cor	1713	330601.131
1042270.799	1173186.957	317.83	007922	7922	8.80	Postprocessed Code	11/7/2012	12:49:47 PM	M948949A.cor	1713	330603.203
1042271.074	1173187.64	319.441	007760	7760	8.62	Postprocessed Code	11/7/2012	12:49:49 PM	M948949A.cor	1713	330605.202
1042275.925	1173189.087	318.856	007796	7796	8.66	Postprocessed Code	11/7/2012	12:49:51 PM	M948949A.cor	1713	330607.194
1042276.782	1173186.435	318.957	007732	7732	8.59	Postprocessed Code	11/7/2012	12:49:53 PM	M948949A.cor	1713	330609.188
1042276.467	1173184.372	318.855	006640	6640	7.38	Postprocessed Code	11/7/2012	12:49:55 PM	M948949A.cor	1713	330611.227
1042275.762	1173181.093	317.82	007430	7430	8.26	Postprocessed Code	11/7/2012	12:49:57 PM	M948949A.cor	1713	330613.18
1042275.196	1173176.965	321.442	007959	7959	8.84	Postprocessed Code	11/7/2012	12:49:59 PM	M948949A.cor	1713	330615.174
1042274.478	1173173.317	322.126	008300	8300	9.22	Postprocessed Code	11/7/2012	12:50:01 PM	M948949A.cor	1713	330617.158
1042275.211	1173171.229	320.134	007698	7698	8.55	Postprocessed Code	11/7/2012	12:50:03 PM	M948949A.cor	1713	330619.149
1042275.392	1173170.332	319.397	008081	8081	8.98	Postprocessed Code	11/7/2012	12:50:05 PM	M948949A.cor	1713	330621.089
1042273.261	1173165.447	319.698	008828	8828	9.81	Postprocessed Code	11/7/2012	12:50:07 PM	M948949A.cor	1713	330623.15
1042274.402	1173165.712	319.469	009100	9100	10.11	Postprocessed Code	11/7/2012	12:50:09 PM	M948949A.cor	1713	330625.182
1042274.012	1173169.46	317.926	008376	8376	9.31	Postprocessed Code	11/7/2012	12:50:11 PM	M948949A.cor	1713	330627.161
1042274.008	1173171.646	317.413	007785	7785	8.65	Postprocessed Code	11/7/2012	12:50:13 PM	M948949A.cor	1713	330629.151
1042273.511	1173174.474	316.551	007577	7577	8.42	Postprocessed Code	11/7/2012	12:50:15 PM	M948949A.cor	1713	330631.132
1042272.059	1173176.745	318.836	007865	7865	8.74	Postprocessed Code	11/7/2012	12:50:17 PM	M948949A.cor	1713	330633.212
1042273.634	1173180.923	317.75	007668	7668	8.52	Postprocessed Code	11/7/2012	12:50:19 PM	M948949A.cor	1713	330635.241
1042273.403	1173183.914	319.783	007236	7236	8.04	Postprocessed Code	11/7/2012	12:50:21 PM	M948949A.cor	1713	330637.221
1042273.598	1173187.275	320.034	007494	7494	8.33	Postprocessed Code	11/7/2012	12:50:23 PM	M948949A.cor	1713	330639.159
1042273.633	1173191.164	319.258	007133	7133	7.93	Postprocessed Code	11/7/2012	12:50:25 PM	M948949A.cor	1713	330641.236
1042272.629	1173195.524	318.284	008021	8021	8.91	Postprocessed Code	11/7/2012	12:50:27 PM	M948949A.cor	1713	330643.172
1042272.266	1173199.303	318.384	007932	7932	8.81	Postprocessed Code	11/7/2012	12:50:29 PM	M948949A.cor	1713	330645.245
1042272.272	1173202.694	318.21	008535	8535	9.48	Postprocessed Code	11/7/2012	12:50:31 PM	M948949A.cor	1713	330647.285
1042272.295	1173206.036	318.203	008453	8453	9.39	Postprocessed Code	11/7/2012	12:50:33 PM	M948949A.cor	1713	330649.247
1042272.303	1173208.936	318.457	008667	8667	9.63	Postprocessed Code	11/7/2012	12:50:35 PM	M948949A.cor	1713	330651.249
1042272.926	1173210.141	318.182	007737	7737	8.60	Postprocessed Code	11/7/2012	12:50:37 PM	M948949A.cor	1713	330653.318
1042273.308	1173208.925	317.971	008246	8246	9.16	Postprocessed Code	11/7/2012	12:50:39 PM	M948949A.cor	1713	330655.187
1042271.99	1173208.2	317.781	008255	8255	9.17	Postprocessed Code	11/7/2012	12:50:41 PM	M948949A.cor	1713	330657.147
1042269.582	1173209.28	316.952	007968	7968	8.85	Postprocessed Code	11/7/2012	12:50:43 PM	M948949A.cor	1713	330659.11
1042273.758	1173209.596	316.551	008019	8019	8.91	Postprocessed Code	11/7/2012	12:50:45 PM	M948949A.cor	1713	330661.139
1042276.583	1173210.493	316.635	008543	8543	9.49	Postprocessed Code	11/7/2012	12:50:47 PM	M948949A.cor	1713	330663.169

Easting	Northing	Elevation	Text	Rad cpm	uR/hr	Corr Type	GPS Date	GPS Time	Datafile	GPS Week	GPS Second
1042277.697	1173210.061	317.583	008633	8633	9.59	Postprocessed Code	11/7/2012	12:50:49 PM	M948949A.cor	1713	330665.173
1042278.326	1173205.859	317.128	008224	8224	9.14	Postprocessed Code	11/7/2012	12:50:51 PM	M948949A.cor	1713	330667.159
1042279.053	1173201.425	320.637	008270	8270	9.19	Postprocessed Code	11/7/2012	12:50:53 PM	M948949A.cor	1713	330669.148
1042278.359	1173199.737	319.425	008212	8212	9.12	Postprocessed Code	11/7/2012	12:50:55 PM	M948949A.cor	1713	330671.082
1042278.558	1173196.906	319.554	008253	8253	9.17	Postprocessed Code	11/7/2012	12:50:57 PM	M948949A.cor	1713	330673.17
1042278.544	1173192.764	316.506	008013	8013	8.90	Postprocessed Code	11/7/2012	12:50:59 PM	M948949A.cor	1713	330675.187
1042278.79	1173193.322	315.176	007640	7640	8.49	Postprocessed Code	11/7/2012	12:51:01 PM	M948949A.cor	1713	330677.16
1042279.191	1173190.521	316.217	007503	7503	8.34	Postprocessed Code	11/7/2012	12:51:03 PM	M948949A.cor	1713	330679.242
1042279.839	1173188.3	316.911	007715	7715	8.57	Postprocessed Code	11/7/2012	12:51:05 PM	M948949A.cor	1713	330681.168
1042280.688	1173186.614	317.432	007249	7249	8.05	Postprocessed Code	11/7/2012	12:51:07 PM	M948949A.cor	1713	330683.14
1042281.295	1173184.581	317.553	006785	6785	7.54	Postprocessed Code	11/7/2012	12:51:09 PM	M948949A.cor	1713	330685.234
1042281.356	1173185.535	318.35	006761	6761	7.51	Postprocessed Carrier Float	11/7/2012	12:51:11 PM	M948949A.cor	1713	330687.16
1042281.588	1173184.518	318.643	006592	6592	7.32	Postprocessed Code	11/7/2012	12:51:13 PM	M948949A.cor	1713	330689.134
1042285.334	1173185.27	316.395	006647	6647	7.39	Postprocessed Code	11/7/2012	12:51:15 PM	M948949A.cor	1713	330691.158
1042285.646	1173183.212	316.421	006081	6081	6.76	Postprocessed Code	11/7/2012	12:51:17 PM	M948949A.cor	1713	330693.123
1042285.29	1173182.981	317.924	005964	5964	6.63	Postprocessed Code	11/7/2012	12:51:19 PM	M948949A.cor	1713	330695.171
1042286.427	1173181.697	318.182	006392	6392	7.10	Postprocessed Code	11/7/2012	12:51:21 PM	M948949A.cor	1713	330697.279
1042283.259	1173183.009	319.69	006261	6261	6.96	Postprocessed Code	11/7/2012	12:51:23 PM	M948949A.cor	1713	330699.19
1042284.561	1173179.451	320.068	006630	6630	7.37	Postprocessed Code	11/7/2012	12:51:25 PM	M948949A.cor	1713	330701.187
1042289.728	1173180.844	320.048	006071	6071	6.75	Postprocessed Code	11/7/2012	12:51:27 PM	M948949A.cor	1713	330703.163
1042285.509	1173179.752	319.002	006363	6363	7.07	Postprocessed Code	11/7/2012	12:51:29 PM	M948949A.cor	1713	330705.283
1042284.938	1173177.651	319.214	006189	6189	6.88	Postprocessed Code	11/7/2012	12:51:31 PM	M948949A.cor	1713	330707.248
1042284.026	1173177.636	316.217	007263	7263	8.07	Postprocessed Code	11/7/2012	12:51:33 PM	M948949A.cor	1713	330709.143
1042282.961	1173175.747	316.117	006964	6964	7.74	Postprocessed Code	11/7/2012	12:51:35 PM	M948949A.cor	1713	330711.136
1042279.86	1173171.842	317.687	006368	6368	7.08	Postprocessed Code	11/7/2012	12:51:37 PM	M948949A.cor	1713	330713.154
1042280.144	1173168.269	317.439	007306	7306	8.12	Postprocessed Code	11/7/2012	12:51:39 PM	M948949A.cor	1713	330715.202
1042280.793	1173165.458	317.52	007470	7470	8.30	Postprocessed Code	11/7/2012	12:51:41 PM	M948949A.cor	1713	330717.272
1042282.082	1173165.098	317.122	007407	7407	8.23	Postprocessed Code	11/7/2012	12:51:43 PM	M948949A.cor	1713	330719.235
1042282.744	1173169.212	318.058	007244	7244	8.05	Postprocessed Code	11/7/2012	12:51:45 PM	M948949A.cor	1713	330721.243
1042283.162	1173172.776	317.264	007371	7371	8.19	Postprocessed Code	11/7/2012	12:51:47 PM	M948949A.cor	1713	330723.247
1042283.289	1173175.26	316.884	006765	6765	7.52	Postprocessed Code	11/7/2012	12:51:49 PM	M948949A.cor	1713	330725.18
1042284.64	1173173.518	319.092	006892	6892	7.66	Postprocessed Code	11/7/2012	12:51:51 PM	M948949A.cor	1713	330727.219
1042285.943	1173171.68	319.952	006685	6685	7.43	Postprocessed Code	11/7/2012	12:51:53 PM	M948949A.cor	1713	330729.121
1042288.968	1173174.041	321.451	007434	7434	8.26	Postprocessed Code	11/7/2012	12:51:55 PM	M948949A.cor	1713	330731.129
1042286.968	1173166.057	321.054	007336	7336	8.15	Postprocessed Code	11/7/2012	12:51:57 PM	M948949A.cor	1713	330733.185
1042286.581	1173164.428	320.7	006971	6971	7.75	Postprocessed Code	11/7/2012	12:51:59 PM	M948949A.cor	1713	330735.172
1042287.546	1173165.033	319.678	007055	7055	7.84	Postprocessed Code	11/7/2012	12:52:01 PM	M948949A.cor	1713	330737.169
1042289.271	1173166.077	318.494	006802	6802	7.56	Postprocessed Code	11/7/2012	12:52:03 PM	M948949A.cor	1713	330739.161
1042287.843	1173169.076	319.081	006782	6782	7.54	Postprocessed Code	11/7/2012	12:52:05 PM	M948949A.cor	1713	330741.197

Easting	Northing	Elevation	Text	Rad cpm	uR/hr	Corr Type	GPS Date	GPS Time	Datafile	GPS Week	GPS Second
1042288.375	1173170.692	317.29	006849	6849	7.61	Postprocessed Code	11/7/2012	12:52:07 PM	M948949A.cor	1713	330743.127
1042289.159	1173171.442	316.477	006666	6666	7.41	Postprocessed Code	11/7/2012	12:52:09 PM	M948949A.cor	1713	330745.18
1042294.183	1173167.952	319.96	007316	7316	8.13	Postprocessed Code	11/7/2012	12:52:11 PM	M948949A.cor	1713	330747.126
1042293.813	1173165.666	321.867	007723	7723	8.58	Postprocessed Code	11/7/2012	12:52:13 PM	M948949A.cor	1713	330749.224
1042291.329	1173165.812	318.464	007616	7616	8.46	Postprocessed Code	11/7/2012	12:52:15 PM	M948949A.cor	1713	330751.214
1042291.129	1173164.403	316.793	007262	7262	8.07	Postprocessed Code	11/7/2012	12:52:17 PM	M948949A.cor	1713	330753.197
1042291.24	1173165.382	317.011	007306	7306	8.12	Postprocessed Code	11/7/2012	12:52:19 PM	M948949A.cor	1713	330755.18
1042291.876	1173168.764	315.579	007653	7653	8.50	Postprocessed Code	11/7/2012	12:52:21 PM	M948949A.cor	1713	330757.166
1042292.867	1173168.818	313.292	008486	8486	9.43	Postprocessed Carrier Float	11/7/2012	12:52:23 PM	M948949A.cor	1713	330759.232
1042292.916	1173171.204	313.443	007972	7972	8.86	Postprocessed Code	11/7/2012	12:52:25 PM	M948949A.cor	1713	330761.226
1042295.063	1173171.715	314.135	007778	7778	8.64	Postprocessed Code	11/7/2012	12:52:27 PM	M948949A.cor	1713	330763.213
1042293.628	1173172.737	313.384	007670	7670	8.52	Postprocessed Code	11/7/2012	12:52:29 PM	M948949A.cor	1713	330765.192
1042292.203	1173175.27	312.398	006856	6856	7.62	Postprocessed Code	11/7/2012	12:52:31 PM	M948949A.cor	1713	330767.227
1042289.714	1173176.442	312.206	006744	6744	7.49	Postprocessed Code	11/7/2012	12:52:33 PM	M948949A.cor	1713	330769.193
1042288.217	1173176.897	311.975	007009	7009	7.79	Postprocessed Code	11/7/2012	12:52:35 PM	M948949A.cor	1713	330771.164
1042286.289	1173178.416	310.239	007153	7153	7.95	Postprocessed Code	11/7/2012	12:52:37 PM	M948949A.cor	1713	330773.172
1042286.432	1173181.43	311.619	006987	6987	7.76	Postprocessed Code	11/7/2012	12:52:39 PM	M948949A.cor	1713	330775.281
1042285.738	1173180.596	312.131	006688	6688	7.43	Postprocessed Code	11/7/2012	12:52:41 PM	M948949A.cor	1713	330777.2
1042283.999	1173185.07	316.73	006334	6334	7.04	Postprocessed Code	11/7/2012	12:52:43 PM	M948949A.cor	1713	330779.156
1042285.303	1173189.922	315.553	006353	6353	7.06	Postprocessed Code	11/7/2012	12:52:45 PM	M948949A.cor	1713	330781.232
1042284.558	1173190.643	317.6	006807	6807	7.56	Postprocessed Code	11/7/2012	12:52:47 PM	M948949A.cor	1713	330783.209
1042285.328	1173191.576	319.823	007979	7979	8.87	Postprocessed Code	11/7/2012	12:52:49 PM	M948949A.cor	1713	330785.189
1042285.711	1173193.29	315.483	008076	8076	8.97	Postprocessed Code	11/7/2012	12:52:51 PM	M948949A.cor	1713	330787.235
1042288.767	1173197.575	315.451	008397	8397	9.33	Postprocessed Code	11/7/2012	12:52:53 PM	M948949A.cor	1713	330789.255
1042286.789	1173205.097	315.142	008403	8403	9.34	Postprocessed Code	11/7/2012	12:52:55 PM	M948949A.cor	1713	330791.202
1042286.091	1173204.71	312.741	008906	8906	9.90	Postprocessed Code	11/7/2012	12:52:57 PM	M948949A.cor	1713	330793.188
1042286.766	1173202.617	313.127	008223	8223	9.14	Postprocessed Code	11/7/2012	12:52:59 PM	M948949A.cor	1713	330795.171
1042286.364	1173206.47	313	008439	8439	9.38	Postprocessed Code	11/7/2012	12:53:01 PM	M948949A.cor	1713	330797.174
1042286.841	1173212.231	311.798	008332	8332	9.26	Postprocessed Code	11/7/2012	12:53:03 PM	M948949A.cor	1713	330799.227
1042290.215	1173213.11	315.803	008099	8099	9.00	Postprocessed Code	11/7/2012	12:53:05 PM	M948949A.cor	1713	330801.277
1042289.231	1173210.066	320.446	008428	8428	9.36	Postprocessed Code	11/7/2012	12:53:07 PM	M948949A.cor	1713	330803.134
1042290.342	1173205.17	318.416	008685	8685	9.65	Postprocessed Code	11/7/2012	12:53:09 PM	M948949A.cor	1713	330805.17
1042291.547	1173200.619	317.168	007768	7768	8.63	Postprocessed Code	11/7/2012	12:53:11 PM	M948949A.cor	1713	330807.224
1042290.916	1173195.658	318.723	007845	7845	8.72	Postprocessed Code	11/7/2012	12:53:13 PM	M948949A.cor	1713	330809.211
1042289.912	1173190.682	318.714	007503	7503	8.34	Postprocessed Code	11/7/2012	12:53:15 PM	M948949A.cor	1713	330811.214
1042290.537	1173186.963	321.017	007728	7728	8.59	Postprocessed Code	11/7/2012	12:53:17 PM	M948949A.cor	1713	330813.228
1042288.859	1173182.954	319.882	007333	7333	8.15	Postprocessed Code	11/7/2012	12:53:19 PM	M948949A.cor	1713	330815.232
1042288.823	1173179.695	319.515	007178	7178	7.98	Postprocessed Code	11/7/2012	12:53:21 PM	M948949A.cor	1713	330817.155
1042289.697	1173181.546	318.943	007452	7452	8.28	Postprocessed Code	11/7/2012	12:53:23 PM	M948949A.cor	1713	330819.159

Easting	Northing	Elevation	Text	Rad cpm	uR/hr	Corr Type	GPS Date	GPS Time	Datafile	GPS Week	GPS Second
1042290.304	1173186.242	317.918	008399	8399	9.33	Postprocessed Code	11/7/2012	12:53:25 PM	M948949A.cor	1713	330821.233
1042290.234	1173192.124	318.192	007308	7308	8.12	Postprocessed Code	11/7/2012	12:53:27 PM	M948949A.cor	1713	330823.182
1042289.954	1173195.79	316.635	007586	7586	8.43	Postprocessed Code	11/7/2012	12:53:29 PM	M948949A.cor	1713	330825.239
1042289.498	1173200.777	316.773	007736	7736	8.60	Postprocessed Code	11/7/2012	12:53:31 PM	M948949A.cor	1713	330827.252
1042289.782	1173203.677	316.196	007659	7659	8.51	Postprocessed Code	11/7/2012	12:53:33 PM	M948949A.cor	1713	330829.249
1042288.193	1173205.206	318.608	008318	8318	9.24	Postprocessed Code	11/7/2012	12:53:35 PM	M948949A.cor	1713	330831.166
1042289.378	1173209.756	318.429	007778	7778	8.64	Postprocessed Code	11/7/2012	12:53:37 PM	M948949A.cor	1713	330833.158
1042289.725	1173212.39	316.751	008295	8295	9.22	Postprocessed Code	11/7/2012	12:53:39 PM	M948949A.cor	1713	330835.203
1042289.983	1173211.82	316.64	007031	7031	7.81	Postprocessed Code	11/7/2012	12:53:41 PM	M948949A.cor	1713	330837.188
1042294.813	1173214.839	315.439	007264	7264	8.07	Postprocessed Code	11/7/2012	12:53:43 PM	M948949A.cor	1713	330839.138
1042294.291	1173210.554	315.859	007215	7215	8.02	Postprocessed Code	11/7/2012	12:53:45 PM	M948949A.cor	1713	330841.298
1042294.212	1173207.99	315.664	007387	7387	8.21	Postprocessed Code	11/7/2012	12:53:47 PM	M948949A.cor	1713	330843.189
1042293.768	1173204.261	315.215	007589	7589	8.43	Postprocessed Code	11/7/2012	12:53:49 PM	M948949A.cor	1713	330845.183
1042293.462	1173201.405	316.023	007173	7173	7.97	Postprocessed Code	11/7/2012	12:53:51 PM	M948949A.cor	1713	330847.183
1042294.351	1173197.117	314.501	007025	7025	7.81	Postprocessed Code	11/7/2012	12:53:53 PM	M948949A.cor	1713	330849.196
1042295.28	1173193.57	315.016	007293	7293	8.10	Postprocessed Code	11/7/2012	12:53:55 PM	M948949A.cor	1713	330851.235
1042294.958	1173189.436	314.996	007121	7121	7.91	Postprocessed Code	11/7/2012	12:53:57 PM	M948949A.cor	1713	330853.21
1042295.719	1173185.979	315.712	007320	7320	8.13	Postprocessed Code	11/7/2012	12:53:59 PM	M948949A.cor	1713	330855.171
1042295.525	1173182.594	318.26	007762	7762	8.62	Postprocessed Code	11/7/2012	12:54:01 PM	M948949A.cor	1713	330857.176
1042295.653	1173178.031	322.379	007717	7717	8.57	Postprocessed Code	11/7/2012	12:54:03 PM	M948949A.cor	1713	330859.235
1042296.15	1173174.704	323.913	007710	7710	8.57	Postprocessed Code	11/7/2012	12:54:05 PM	M948949A.cor	1713	330861.197
1042295.756	1173165.387	323.413	007356	7356	8.17	Postprocessed Code	11/7/2012	12:54:07 PM	M948949A.cor	1713	330863.199
1042294.237	1173162.235	323.555	007074	7074	7.86	Postprocessed Code	11/7/2012	12:54:09 PM	M948949A.cor	1713	330865.202
1042293.902	1173160.49	322.816	007284	7284	8.09	Postprocessed Code	11/7/2012	12:54:11 PM	M948949A.cor	1713	330867.179
1042294.234	1173163.859	322.591	007068	7068	7.85	Postprocessed Code	11/7/2012	12:54:13 PM	M948949A.cor	1713	330869.147
1042294.713	1173168.012	320.021	007050	7050	7.83	Postprocessed Code	11/7/2012	12:54:15 PM	M948949A.cor	1713	330871.346
1042294.243	1173172.106	319.831	006948	6948	7.72	Postprocessed Code	11/7/2012	12:54:17 PM	M948949A.cor	1713	330873.176
1042293.82	1173175.449	319.316	007077	7077	7.86	Postprocessed Code	11/7/2012	12:54:19 PM	M948949A.cor	1713	330875.194
1042293.985	1173179.03	318.629	007465	7465	8.29	Postprocessed Code	11/7/2012	12:54:21 PM	M948949A.cor	1713	330877.186
1042293.888	1173182.509	317.958	007533	7533	8.37	Postprocessed Code	11/7/2012	12:54:23 PM	M948949A.cor	1713	330879.233
1042294.638	1173186.308	317.259	007568	7568	8.41	Postprocessed Code	11/7/2012	12:54:25 PM	M948949A.cor	1713	330881.174
1042295.832	1173190.502	316.709	007272	7272	8.08	Postprocessed Code	11/7/2012	12:54:27 PM	M948949A.cor	1713	330883.171
1042298.593	1173195.689	316.996	007901	7901	8.78	Postprocessed Code	11/7/2012	12:54:29 PM	M948949A.cor	1713	330885.169
1042297.52	1173194.194	318.492	007968	7968	8.85	Postprocessed Code	11/7/2012	12:54:31 PM	M948949A.cor	1713	330887.206
1042300.051	1173196.406	318.706	007526	7526	8.36	Postprocessed Code	11/7/2012	12:54:33 PM	M948949A.cor	1713	330889.245
1042297.119	1173199.553	317.528	007235	7235	8.04	Postprocessed Code	11/7/2012	12:54:35 PM	M948949A.cor	1713	330891.219
1042296.602	1173201.116	317.138	007630	7630	8.48	Postprocessed Code	11/7/2012	12:54:37 PM	M948949A.cor	1713	330893.216
1042298.792	1173198.41	312.878	007866	7866	8.74	Postprocessed Carrier Float	11/7/2012	12:54:39 PM	M948949A.cor	1713	330895.175
1042295.641	1173205.82	316.904	007969	7969	8.85	Postprocessed Code	11/7/2012	12:54:41 PM	M948949A.cor	1713	330897.197

Easting	Northing	Elevation	Text	Rad cpm	uR/hr	Corr Type	GPS Date	GPS Time	Datafile	GPS Week	GPS Second
1042295.946	1173209.497	314.682	007556	7556	8.40	Postprocessed Carrier Float	11/7/2012	12:54:43 PM	M948949A.cor	1713	330899.206
1042296.119	1173209.438	314.47	006726	6726	7.47	Postprocessed Carrier Float	11/7/2012	12:54:45 PM	M948949A.cor	1713	330901.236
1042295.749	1173209.639	314.508	006497	6497	7.22	Postprocessed Carrier Float	11/7/2012	12:54:47 PM	M948949A.cor	1713	330903.218
1042295.268	1173208.973	314.374	006950	6950	7.72	Postprocessed Carrier Float	11/7/2012	12:54:49 PM	M948949A.cor	1713	330905.197
1042295.025	1173209.03	314.481	007344	7344	8.16	Postprocessed Carrier Float	11/7/2012	12:54:51 PM	M948949A.cor	1713	330907.189
1042294.857	1173209.072	313.653	007697	7697	8.55	Postprocessed Carrier Float	11/7/2012	12:54:53 PM	M948949A.cor	1713	330909.198
1042295.698	1173209.254	314.177	007389	7389	8.21	Postprocessed Carrier Float	11/7/2012	12:54:55 PM	M948949A.cor	1713	330911.21
1042294.379	1173207.139	313.174	008307	8307	9.23	Postprocessed Carrier Float	11/7/2012	12:54:57 PM	M948949A.cor	1713	330913.259
1042293.384	1173206.045	315.608	008473	8473	9.41	Postprocessed Code	11/7/2012	12:54:59 PM	M948949A.cor	1713	330915.237
1042293.791	1173201.946	315.96	008350	8350	9.28	Postprocessed Code	11/7/2012	12:55:01 PM	M948949A.cor	1713	330917.167
1042293.894	1173196.705	316.002	008388	8388	9.32	Postprocessed Code	11/7/2012	12:55:03 PM	M948949A.cor	1713	330919.175
1042295.012	1173192.741	319.742	007594	7594	8.44	Postprocessed Code	11/7/2012	12:55:05 PM	M948949A.cor	1713	330921.228
1042295.204	1173187.034	320.456	007387	7387	8.21	Postprocessed Code	11/7/2012	12:55:07 PM	M948949A.cor	1713	330923.24
1042295.282	1173181.024	322.962	007746	7746	8.61	Postprocessed Code	11/7/2012	12:55:09 PM	M948949A.cor	1713	330925.191
1042298.248	1173181.145	320.138	007534	7534	8.37	Postprocessed Code	11/7/2012	12:55:11 PM	M948949A.cor	1713	330927.207
1042298.54	1173172.542	319.826	007537	7537	8.37	Postprocessed Code	11/7/2012	12:55:13 PM	M948949A.cor	1713	330929.236
1042298.252	1173169.656	320.206	006818	6818	7.58	Postprocessed Code	11/7/2012	12:55:15 PM	M948949A.cor	1713	330931.217
1042293.989	1173165.693	320.127	006768	6768	7.52	Postprocessed Code	11/7/2012	12:55:17 PM	M948949A.cor	1713	330933.294
1042291.623	1173163.039	320.153	007419	7419	8.24	Postprocessed Code	11/7/2012	12:55:19 PM	M948949A.cor	1713	330935.191
1042288.769	1173165.051	317.881	006739	6739	7.49	Postprocessed Code	11/7/2012	12:55:21 PM	M948949A.cor	1713	330937.22
1042289.429	1173165.252	317.584	005853	5853	6.50	Postprocessed Code	11/7/2012	12:55:23 PM	M948949A.cor	1713	330939.215
1042289.362	1173165.425	317.653	006150	6150	6.83	Postprocessed Code	11/7/2012	12:55:25 PM	M948949A.cor	1713	330941.203
1042289.385	1173165.519	317.72	006091	6091	6.77	Postprocessed Code	11/7/2012	12:55:27 PM	M948949A.cor	1713	330943.231
1042288.506	1173164.373	317.614	006469	6469	7.19	Postprocessed Carrier Float	11/7/2012	12:55:29 PM	M948949A.cor	1713	330945.233
1042289.445	1173165.495	317.797	007049	7049	7.83	Postprocessed Code	11/7/2012	12:55:31 PM	M948949A.cor	1713	330947.349
1042289.579	1173165.497	317.858	007188	7188	7.99	Postprocessed Code	11/7/2012	12:55:33 PM	M948949A.cor	1713	330949.183
1042289.73	1173165.443	318.003	006240	6240	6.93	Postprocessed Code	11/7/2012	12:55:35 PM	M948949A.cor	1713	330951.247
1042289.65	1173165.707	318.998	006605	6605	7.34	Postprocessed Code	11/7/2012	12:55:37 PM	M948949A.cor	1713	330953.218
1042289.352	1173166.422	321.928	006412	6412	7.12	Postprocessed Carrier Float	11/7/2012	12:55:39 PM	M948949A.cor	1713	330955.208
1042289.62	1173165.012	318.204	007108	7108	7.90	Postprocessed Code	11/7/2012	12:55:41 PM	M948949A.cor	1713	330957.181
1042288.653	1173163.697	317.94	006709	6709	7.45	Postprocessed Carrier Float	11/7/2012	12:55:43 PM	M948949A.cor	1713	330959.161
1042288.459	1173164.356	316.648	006070	6070	6.74	Postprocessed Carrier Float	11/7/2012	12:55:45 PM	M948949A.cor	1713	330961.322
1042288.329	1173164.674	317.513	006315	6315	7.02	Postprocessed Carrier Float	11/7/2012	12:55:47 PM	M948949A.cor	1713	330963.219
1042288.334	1173164.429	317.359	006155	6155	6.84	Postprocessed Carrier Float	11/7/2012	12:55:49 PM	M948949A.cor	1713	330965.296
1042288.107	1173164.689	317.281	006427	6427	7.14	Postprocessed Carrier Float	11/7/2012	12:55:51 PM	M948949A.cor	1713	330967.176
1042287.872	1173164.909	317.016	006000	6000	6.67	Postprocessed Carrier Float	11/7/2012	12:55:53 PM	M948949A.cor	1713	330969.306
1042287.672	1173165.036	316.985	006152	6152	6.84	Postprocessed Carrier Float	11/7/2012	12:55:55 PM	M948949A.cor	1713	330971.272
1042287.846	1173164.751	316.78	006738	6738	7.49	Postprocessed Carrier Float	11/7/2012	12:55:57 PM	M948949A.cor	1713	330973.24
1042288.792	1173162.954	315.572	006569	6569	7.30	Postprocessed Carrier Float	11/7/2012	12:56:01 PM	M948949A.cor	1713	330977.102

Easting	Northing	Elevation	Text	Rad cpm	uR/hr	Corr Type	GPS Date	GPS Time	Datafile	GPS Week	GPS Second
1042288.656	1173163.01	315.805	006609	6609	7.34	Postprocessed Carrier Float	11/7/2012	12:56:03 PM	M948949A.cor	1713	330979.068
1042288.817	1173162.831	316.275	006895	6895	7.66	Postprocessed Carrier Float	11/7/2012	12:56:05 PM	M948949A.cor	1713	330981.241
1042288.796	1173163.138	316.449	006601	6601	7.33	Postprocessed Carrier Float	11/7/2012	12:56:07 PM	M948949A.cor	1713	330983.293
1042291.31	1173163.839	319.225	006172	6172	6.86	Postprocessed Code	11/7/2012	12:56:09 PM	M948949A.cor	1713	330985.279
1042290.432	1173162.019	318.666	006197	6197	6.89	Postprocessed Code	11/7/2012	12:56:11 PM	M948949A.cor	1713	330987.282
1042293.473	1173164.783	316.011	006478	6478	7.20	Postprocessed Code	11/7/2012	12:56:13 PM	M948949A.cor	1713	330989.195
1042291.98	1173163.995	318.552	006974	6974	7.75	Postprocessed Code	11/7/2012	12:56:15 PM	M948949A.cor	1713	330991.152
1042292.511	1173163.167	318.571	007277	7277	8.09	Postprocessed Code	11/7/2012	12:56:17 PM	M948949A.cor	1713	330993.237
1042294.857	1173160.872	319.655	007438	7438	8.26	Postprocessed Carrier Float	11/7/2012	12:56:19 PM	M948949A.cor	1713	330995.207
1041303.682	1171268.417	315.595	008770	8770	9.74	Postprocessed Carrier Float	11/8/2012	11:37:43 AM	MC952A.cor	1713	412679.413
1041303.739	1171268.381	315.629	008116	8116	9.02	Postprocessed Carrier Float	11/8/2012	11:37:45 AM	MC952A.cor	1713	412681.307
1041303.723	1171268.417	315.637	007451	7451	8.28	Postprocessed Carrier Float	11/8/2012	11:37:47 AM	MC952A.cor	1713	412683.317
1041303.639	1171268.404	315.639	007759	7759	8.62	Postprocessed Carrier Float	11/8/2012	11:37:49 AM	MC952A.cor	1713	412685.275
1041303.602	1171268.408	315.62	008087	8087	8.99	Postprocessed Carrier Float	11/8/2012	11:37:51 AM	MC952A.cor	1713	412687.262
1041303.599	1171268.475	315.637	008078	8078	8.98	Postprocessed Carrier Float	11/8/2012	11:37:53 AM	MC952A.cor	1713	412689.365
1041303.382	1171268.017	315.611	008231	8231	9.15	Postprocessed Carrier Float	11/8/2012	11:37:55 AM	MC952A.cor	1713	412691.262
1041299.956	1171268.809	315.691	008505	8505	9.45	Postprocessed Carrier Float	11/8/2012	11:37:57 AM	MC952A.cor	1713	412693.256
1041295.683	1171268.453	315.426	009105	9105	10.12	Postprocessed Carrier Float	11/8/2012	11:37:59 AM	MC952A.cor	1713	412695.31
1041290.997	1171268.174	315.42	007952	7952	8.84	Postprocessed Carrier Float	11/8/2012	11:38:01 AM	MC952A.cor	1713	412697.268
1041286.263	1171267.309	314.97	007893	7893	8.77	Postprocessed Carrier Float	11/8/2012	11:38:03 AM	MC952A.cor	1713	412699.239
1041281.237	1171266.233	314.856	008649	8649	9.61	Postprocessed Carrier Float	11/8/2012	11:38:05 AM	MC952A.cor	1713	412701.357
1041276.54	1171265.426	314.783	008422	8422	9.36	Postprocessed Carrier Float	11/8/2012	11:38:07 AM	MC952A.cor	1713	412703.359
1041271.813	1171264.425	314.554	008261	8261	9.18	Postprocessed Carrier Float	11/8/2012	11:38:09 AM	MC952A.cor	1713	412705.272
1041266.758	1171263.843	314.63	008558	8558	9.51	Postprocessed Carrier Float	11/8/2012	11:38:11 AM	MC952A.cor	1713	412707.291
1041262.152	1171263.395	314.66	007276	7276	8.08	Postprocessed Carrier Float	11/8/2012	11:38:13 AM	MC952A.cor	1713	412709.322
1041257.546	1171263.466	314.521	008164	8164	9.07	Postprocessed Carrier Float	11/8/2012	11:38:15 AM	MC952A.cor	1713	412711.371
1041253.816	1171263.074	314.209	007774	7774	8.64	Postprocessed Carrier Float	11/8/2012	11:38:17 AM	MC952A.cor	1713	412713.327
1041249.48	1171262.13	314.526	007680	7680	8.53	Postprocessed Carrier Float	11/8/2012	11:38:19 AM	MC952A.cor	1713	412715.257
1041244.627	1171261.483	314.333	007594	7594	8.44	Postprocessed Carrier Float	11/8/2012	11:38:21 AM	MC952A.cor	1713	412717.33
1041239.751	1171262.081	314.407	006998	6998	7.78	Postprocessed Carrier Float	11/8/2012	11:38:23 AM	MC952A.cor	1713	412719.36
1041234.993	1171262.958	314.312	006318	6318	7.02	Postprocessed Carrier Float	11/8/2012	11:38:25 AM	MC952A.cor	1713	412721.351
1041230.6	1171263.608	314.416	005671	5671	6.30	Postprocessed Carrier Float	11/8/2012	11:38:27 AM	MC952A.cor	1713	412723.309
1041225.849	1171263.842	314.459	005238	5238	5.82	Postprocessed Carrier Float	11/8/2012	11:38:29 AM	MC952A.cor	1713	412725.302
1041221.052	1171263.91	314.524	004956	4956	5.51	Postprocessed Carrier Float	11/8/2012	11:38:31 AM	MC952A.cor	1713	412727.383
1041217.764	1171263.608	314.563	005020	5020	5.58	Postprocessed Carrier Float	11/8/2012	11:38:33 AM	MC952A.cor	1713	412729.338
1041216.702	1171261.972	314.471	004899	4899	5.44	Postprocessed Carrier Float	11/8/2012	11:38:35 AM	MC952A.cor	1713	412731.3
1041216.723	1171260.456	314.433	005546	5546	6.16	Postprocessed Carrier Float	11/8/2012	11:38:37 AM	MC952A.cor	1713	412733.307
1041219.471	1171260.204	314.546	005587	5587	6.21	Postprocessed Carrier Float	11/8/2012	11:38:39 AM	MC952A.cor	1713	412735.308
1041223.784	1171260.269	314.426	005363	5363	5.96	Postprocessed Carrier Float	11/8/2012	11:38:41 AM	MC952A.cor	1713	412737.251

Easting	Northing	Elevation	Text	Rad cpm	uR/hr	Corr Type	GPS Date	GPS Time	Datafile	GPS Week	GPS Second
1041228.634	1171260.821	314.366	005603	5603	6.23	Postprocessed Carrier Float	11/8/2012	11:38:43 AM	MC952A.cor	1713	412739.254
1041233.775	1171260.826	314.356	005228	5228	5.81	Postprocessed Carrier Float	11/8/2012	11:38:45 AM	MC952A.cor	1713	412741.366
1041238.689	1171261.379	314.234	005565	5565	6.18	Postprocessed Carrier Float	11/8/2012	11:38:47 AM	MC952A.cor	1713	412743.372
1041243.368	1171261.744	314.155	005943	5943	6.60	Postprocessed Carrier Float	11/8/2012	11:38:49 AM	MC952A.cor	1713	412745.307
1041248.085	1171262.099	314.207	005915	5915	6.57	Postprocessed Carrier Float	11/8/2012	11:38:51 AM	MC952A.cor	1713	412747.332
1041252.358	1171262.31	314.173	006565	6565	7.29	Postprocessed Carrier Float	11/8/2012	11:38:53 AM	MC952A.cor	1713	412749.349
1041255.908	1171260.775	314.246	006858	6858	7.62	Postprocessed Carrier Float	11/8/2012	11:38:55 AM	MC952A.cor	1713	412751.38
1041258.351	1171262.109	314.173	007412	7412	8.24	Postprocessed Carrier Float	11/8/2012	11:38:57 AM	MC952A.cor	1713	412753.462
1041262.185	1171263.641	314.393	007779	7779	8.64	Postprocessed Carrier Float	11/8/2012	11:38:59 AM	MC952A.cor	1713	412755.286
1041266.974	1171263.779	314.454	007677	7677	8.53	Postprocessed Carrier Float	11/8/2012	11:39:01 AM	MC952A.cor	1713	412757.391
1041271.964	1171264.251	314.198	007942	7942	8.82	Postprocessed Carrier Float	11/8/2012	11:39:03 AM	MC952A.cor	1713	412759.391
1041276.76	1171264.084	314.28	007775	7775	8.64	Postprocessed Carrier Float	11/8/2012	11:39:05 AM	MC952A.cor	1713	412761.303
1041281.211	1171263.861	314.567	008600	8600	9.56	Postprocessed Carrier Float	11/8/2012	11:39:07 AM	MC952A.cor	1713	412763.312
1041285.894	1171264.473	314.75	008148	8148	9.05	Postprocessed Carrier Float	11/8/2012	11:39:09 AM	MC952A.cor	1713	412765.296
1041290.703	1171264.77	314.812	009285	9285	10.32	Postprocessed Carrier Float	11/8/2012	11:39:11 AM	MC952A.cor	1713	412767.343
1041295.163	1171265.023	315.037	009418	9418	10.46	Postprocessed Carrier Float	11/8/2012	11:39:13 AM	MC952A.cor	1713	412769.368
1041299.041	1171265.058	315.146	009402	9402	10.45	Postprocessed Carrier Float	11/8/2012	11:39:15 AM	MC952A.cor	1713	412771.242
1041302.98	1171265.387	315.227	009030	9030	10.03	Postprocessed Carrier Float	11/8/2012	11:39:17 AM	MC952A.cor	1713	412773.306
1041306.825	1171265.155	315.274	008540	8540	9.49	Postprocessed Carrier Float	11/8/2012	11:39:19 AM	MC952A.cor	1713	412775.305
1041307.754	1171261.897	315.442	008059	8059	8.95	Postprocessed Carrier Float	11/8/2012	11:39:21 AM	MC952A.cor	1713	412777.278
1041305.004	1171260.676	315.239	007297	7297	8.11	Postprocessed Carrier Float	11/8/2012	11:39:23 AM	MC952A.cor	1713	412779.283
1041300.732	1171260.343	315.164	007903	7903	8.78	Postprocessed Carrier Float	11/8/2012	11:39:25 AM	MC952A.cor	1713	412781.408
1041296.209	1171259.807	315.024	009089	9089	10.10	Postprocessed Carrier Float	11/8/2012	11:39:27 AM	MC952A.cor	1713	412783.373
1041291.788	1171259.431	314.968	009210	9210	10.23	Postprocessed Carrier Float	11/8/2012	11:39:29 AM	MC952A.cor	1713	412785.312
1041287.263	1171258.86	314.786	009063	9063	10.07	Postprocessed Carrier Float	11/8/2012	11:39:31 AM	MC952A.cor	1713	412787.351
1041282.341	1171258.391	314.845	009289	9289	10.32	Postprocessed Carrier Float	11/8/2012	11:39:33 AM	MC952A.cor	1713	412789.335
1041277.694	1171257.758	314.606	009024	9024	10.03	Postprocessed Carrier Float	11/8/2012	11:39:35 AM	MC952A.cor	1713	412791.369
1041272.772	1171257.362	314.498	008990	8990	9.99	Postprocessed Carrier Float	11/8/2012	11:39:37 AM	MC952A.cor	1713	412793.378
1041268.145	1171256.962	314.406	009070	9070	10.08	Postprocessed Carrier Float	11/8/2012	11:39:39 AM	MC952A.cor	1713	412795.283
1041263.269	1171256.723	314.413	009169	9169	10.19	Postprocessed Carrier Float	11/8/2012	11:39:41 AM	MC952A.cor	1713	412797.284
1041258.128	1171256.436	314.281	009411	9411	10.46	Postprocessed Carrier Float	11/8/2012	11:39:43 AM	MC952A.cor	1713	412799.283
1041252.872	1171256.07	314.181	008089	8089	8.99	Postprocessed Carrier Float	11/8/2012	11:39:45 AM	MC952A.cor	1713	412801.415
1041248.186	1171255.782	314.044	008919	8919	9.91	Postprocessed Carrier Float	11/8/2012	11:39:47 AM	MC952A.cor	1713	412803.366
1041243.693	1171255.476	314.062	008841	8841	9.82	Postprocessed Carrier Float	11/8/2012	11:39:49 AM	MC952A.cor	1713	412805.312
1041238.848	1171255.61	314.173	008509	8509	9.45	Postprocessed Carrier Float	11/8/2012	11:39:51 AM	MC952A.cor	1713	412807.399
1041233.928	1171255.655	314.262	006423	6423	7.14	Postprocessed Carrier Float	11/8/2012	11:39:53 AM	MC952A.cor	1713	412809.375
1041229.668	1171255.574	314.298	005453	5453	6.06	Postprocessed Carrier Float	11/8/2012	11:39:55 AM	MC952A.cor	1713	412811.292
1041225.018	1171255.821	314.489	005448	5448	6.05	Postprocessed Carrier Float	11/8/2012	11:39:57 AM	MC952A.cor	1713	412813.287
1041220.907	1171255.503	314.473	006063	6063	6.74	Postprocessed Carrier Float	11/8/2012	11:39:59 AM	MC952A.cor	1713	412815.275

Easting	Northing	Elevation	Text	Rad cpm	uR/hr	Corr Type	GPS Date	GPS Time	Datafile	GPS Week	GPS Second
1041217.653	1171255.616	314.44	005201	5201	5.78	Postprocessed Carrier Float	11/8/2012	11:40:01 AM	MC952A.cor	1713	412817.337
1041216.437	1171253.987	314.549	005680	5680	6.31	Postprocessed Carrier Float	11/8/2012	11:40:03 AM	MC952A.cor	1713	412819.373
1041216.732	1171251.564	314.398	005557	5557	6.17	Postprocessed Carrier Float	11/8/2012	11:40:05 AM	MC952A.cor	1713	412821.368
1041218.697	1171251.716	314.284	005321	5321	5.91	Postprocessed Carrier Float	11/8/2012	11:40:07 AM	MC952A.cor	1713	412823.317
1041222.589	1171251.618	314.248	005152	5152	5.72	Postprocessed Carrier Float	11/8/2012	11:40:09 AM	MC952A.cor	1713	412825.295
1041226.843	1171251.824	314.234	005141	5141	5.71	Postprocessed Carrier Float	11/8/2012	11:40:11 AM	MC952A.cor	1713	412827.305
1041231.43	1171252.389	314.157	005334	5334	5.93	Postprocessed Carrier Float	11/8/2012	11:40:13 AM	MC952A.cor	1713	412829.306
1041235.972	1171252.893	314.095	005702	5702	6.34	Postprocessed Carrier Float	11/8/2012	11:40:15 AM	MC952A.cor	1713	412831.359
1041240.409	1171253.175	314.158	006283	6283	6.98	Postprocessed Carrier Float	11/8/2012	11:40:17 AM	MC952A.cor	1713	412833.331
1041244.805	1171253.413	314.136	006669	6669	7.41	Postprocessed Carrier Float	11/8/2012	11:40:19 AM	MC952A.cor	1713	412835.28
1041249.369	1171253.928	314.192	007411	7411	8.23	Postprocessed Carrier Float	11/8/2012	11:40:21 AM	MC952A.cor	1713	412837.353
1041253.723	1171254.253	314.213	008282	8282	9.20	Postprocessed Carrier Float	11/8/2012	11:40:23 AM	MC952A.cor	1713	412839.338
1041258.157	1171254.391	314.294	008028	8028	8.92	Postprocessed Carrier Float	11/8/2012	11:40:25 AM	MC952A.cor	1713	412841.376
1041262.579	1171255.052	314.33	008298	8298	9.22	Postprocessed Carrier Float	11/8/2012	11:40:27 AM	MC952A.cor	1713	412843.37
1041266.915	1171255.876	314.434	009013	9013	10.01	Postprocessed Carrier Float	11/8/2012	11:40:29 AM	MC952A.cor	1713	412845.292
1041271.443	1171256.194	314.55	008451	8451	9.39	Postprocessed Carrier Float	11/8/2012	11:40:31 AM	MC952A.cor	1713	412847.302
1041275.682	1171256.457	314.683	008420	8420	9.36	Postprocessed Carrier Float	11/8/2012	11:40:33 AM	MC952A.cor	1713	412849.295
1041280.139	1171256.74	314.804	007548	7548	8.39	Postprocessed Carrier Float	11/8/2012	11:40:35 AM	MC952A.cor	1713	412851.37
1041284.538	1171257.666	314.944	008088	8088	8.99	Postprocessed Carrier Float	11/8/2012	11:40:37 AM	MC952A.cor	1713	412853.38
1041288.445	1171258.77	314.959	009619	9619	10.69	Postprocessed Carrier Float	11/8/2012	11:40:39 AM	MC952A.cor	1713	412855.274
1041292.649	1171259.455	315.102	009481	9481	10.53	Postprocessed Carrier Float	11/8/2012	11:40:41 AM	MC952A.cor	1713	412857.349
1041296.635	1171260.213	315.208	008370	8370	9.30	Postprocessed Carrier Float	11/8/2012	11:40:43 AM	MC952A.cor	1713	412859.356
1041300.452	1171261.071	315.144	008255	8255	9.17	Postprocessed Carrier Float	11/8/2012	11:40:45 AM	MC952A.cor	1713	412861.367
1041304.801	1171261.21	315.323	008301	8301	9.22	Postprocessed Carrier Float	11/8/2012	11:40:47 AM	MC952A.cor	1713	412863.387
1041306.212	1171258.11	315.41	008471	8471	9.41	Postprocessed Carrier Float	11/8/2012	11:40:49 AM	MC952A.cor	1713	412865.292
1041303.381	1171256.252	315.224	007213	7213	8.01	Postprocessed Carrier Float	11/8/2012	11:40:51 AM	MC952A.cor	1713	412867.41
1041299.242	1171255.947	315.314	007103	7103	7.89	Postprocessed Carrier Float	11/8/2012	11:40:53 AM	MC952A.cor	1713	412869.341
1041294.863	1171255.347	315.222	008632	8632	9.59	Postprocessed Carrier Float	11/8/2012	11:40:55 AM	MC952A.cor	1713	412871.369
1041290.247	1171254.58	315.04	007997	7997	8.89	Postprocessed Carrier Float	11/8/2012	11:40:57 AM	MC952A.cor	1713	412873.349
1041285.545	1171254.473	314.948	007988	7988	8.88	Postprocessed Carrier Float	11/8/2012	11:40:59 AM	MC952A.cor	1713	412875.279
1041281.053	1171253.902	314.95	009478	9478	10.53	Postprocessed Carrier Float	11/8/2012	11:41:01 AM	MC952A.cor	1713	412877.364
1041276.402	1171253.414	314.836	009449	9449	10.50	Postprocessed Carrier Float	11/8/2012	11:41:03 AM	MC952A.cor	1713	412879.342
1041271.607	1171252.984	314.668	009251	9251	10.28	Postprocessed Carrier Float	11/8/2012	11:41:05 AM	MC952A.cor	1713	412881.373
1041266.894	1171252.696	314.594	010857	10857	12.06	Postprocessed Carrier Float	11/8/2012	11:41:07 AM	MC952A.cor	1713	412883.391
1041262.592	1171252.434	314.588	008899	8899	9.89	Postprocessed Carrier Float	11/8/2012	11:41:09 AM	MC952A.cor	1713	412885.29
1041257.725	1171251.837	314.37	008568	8568	9.52	Postprocessed Carrier Float	11/8/2012	11:41:11 AM	MC952A.cor	1713	412887.333
1041253.195	1171251.589	314.418	008547	8547	9.50	Postprocessed Carrier Float	11/8/2012	11:41:13 AM	MC952A.cor	1713	412889.357
1041248.757	1171251.242	314.386	008883	8883	9.87	Postprocessed Carrier Float	11/8/2012	11:41:15 AM	MC952A.cor	1713	412891.31
1041244.215	1171251.061	314.379	008145	8145	9.05	Postprocessed Carrier Float	11/8/2012	11:41:17 AM	MC952A.cor	1713	412893.332

Easting	Northing	Elevation	Text	Rad cpm	uR/hr	Corr Type	GPS Date	GPS Time	Datafile	GPS Week	GPS Second
1041239.85	1171250.577	314.375	008624	8624	9.58	Postprocessed Carrier Float	11/8/2012	11:41:19 AM	MC952A.cor	1713	412895.283
1041235.386	1171250.329	314.315	008496	8496	9.44	Postprocessed Carrier Float	11/8/2012	11:41:21 AM	MC952A.cor	1713	412897.295
1041230.878	1171249.812	314.379	007500	7500	8.33	Postprocessed Carrier Float	11/8/2012	11:41:23 AM	MC952A.cor	1713	412899.312
1041226.107	1171249.603	314.355	006451	6451	7.17	Postprocessed Carrier Float	11/8/2012	11:41:25 AM	MC952A.cor	1713	412901.384
1041222.034	1171249.132	314.481	006135	6135	6.82	Postprocessed Carrier Float	11/8/2012	11:41:27 AM	MC952A.cor	1713	412903.324
1041218.163	1171249.326	314.503	006276	6276	6.97	Postprocessed Carrier Float	11/8/2012	11:41:29 AM	MC952A.cor	1713	412905.287
1041216.873	1171248.083	314.539	005762	5762	6.40	Postprocessed Carrier Float	11/8/2012	11:41:31 AM	MC952A.cor	1713	412907.372
1041216.271	1171245.056	314.607	005458	5458	6.06	Postprocessed Carrier Float	11/8/2012	11:41:33 AM	MC952A.cor	1713	412909.36
1041215.636	1171245.261	314.508	005710	5710	6.34	Postprocessed Carrier Float	11/8/2012	11:41:35 AM	MC952A.cor	1713	412911.291
1041218.252	1171245.739	314.452	005482	5482	6.09	Postprocessed Carrier Float	11/8/2012	11:41:37 AM	MC952A.cor	1713	412913.258
1041222.1	1171246.124	314.434	005311	5311	5.90	Postprocessed Carrier Float	11/8/2012	11:41:39 AM	MC952A.cor	1713	412915.275
1041226.274	1171246.684	314.418	005441	5441	6.05	Postprocessed Carrier Float	11/8/2012	11:41:41 AM	MC952A.cor	1713	412917.375
1041230.468	1171247.224	314.322	006185	6185	6.87	Postprocessed Carrier Float	11/8/2012	11:41:43 AM	MC952A.cor	1713	412919.386
1041234.798	1171247.953	314.186	006200	6200	6.89	Postprocessed Carrier Float	11/8/2012	11:41:45 AM	MC952A.cor	1713	412921.267
1041238.671	1171248.69	314.282	006819	6819	7.58	Postprocessed Carrier Float	11/8/2012	11:41:47 AM	MC952A.cor	1713	412923.287
1041243.124	1171249.22	314.171	007279	7279	8.09	Postprocessed Carrier Float	11/8/2012	11:41:49 AM	MC952A.cor	1713	412925.29
1041247.583	1171249.849	314.332	008091	8091	8.99	Postprocessed Carrier Float	11/8/2012	11:41:51 AM	MC952A.cor	1713	412927.42
1041251.669	1171250.323	314.381	009944	9944	11.05	Postprocessed Carrier Float	11/8/2012	11:41:53 AM	MC952A.cor	1713	412929.363
1041256.158	1171250.862	314.259	009570	9570	10.63	Postprocessed Carrier Float	11/8/2012	11:41:55 AM	MC952A.cor	1713	412931.315
1041260.623	1171251.409	314.196	008992	8992	9.99	Postprocessed Carrier Float	11/8/2012	11:41:57 AM	MC952A.cor	1713	412933.309
1041265.113	1171252.13	314.386	009247	9247	10.27	Postprocessed Carrier Float	11/8/2012	11:41:59 AM	MC952A.cor	1713	412935.303
1041269.758	1171252.635	314.453	009062	9062	10.07	Postprocessed Carrier Float	11/8/2012	11:42:01 AM	MC952A.cor	1713	412937.341
1041274.477	1171253.46	314.553	008846	8846	9.83	Postprocessed Carrier Float	11/8/2012	11:42:03 AM	MC952A.cor	1713	412939.43
1041278.744	1171254.031	314.502	009246	9246	10.27	Postprocessed Carrier Float	11/8/2012	11:42:05 AM	MC952A.cor	1713	412941.371
1041283.411	1171254.417	314.608	009525	9525	10.58	Postprocessed Carrier Float	11/8/2012	11:42:07 AM	MC952A.cor	1713	412943.357
1041287.515	1171254.965	314.739	008915	8915	9.91	Postprocessed Carrier Float	11/8/2012	11:42:09 AM	MC952A.cor	1713	412945.342
1041292.176	1171255.851	314.749	008776	8776	9.75	Postprocessed Carrier Float	11/8/2012	11:42:11 AM	MC952A.cor	1713	412947.415
1041296.476	1171256.514	315.011	008153	8153	9.06	Postprocessed Carrier Float	11/8/2012	11:42:13 AM	MC952A.cor	1713	412949.394
1041300.506	1171257.122	314.885	008214	8214	9.13	Postprocessed Carrier Float	11/8/2012	11:42:15 AM	MC952A.cor	1713	412951.352
1041304.635	1171256.889	314.948	008477	8477	9.42	Postprocessed Carrier Float	11/8/2012	11:42:17 AM	MC952A.cor	1713	412953.352
1041306.466	1171254.48	314.933	008439	8439	9.38	Postprocessed Carrier Float	11/8/2012	11:42:19 AM	MC952A.cor	1713	412955.317
1041304.616	1171251.416	314.94	007269	7269	8.08	Postprocessed Carrier Float	11/8/2012	11:42:21 AM	MC952A.cor	1713	412957.331
1041301.105	1171250.539	314.756	007229	7229	8.03	Postprocessed Carrier Float	11/8/2012	11:42:23 AM	MC952A.cor	1713	412959.381
1041296.606	1171250.082	314.786	007831	7831	8.70	Postprocessed Carrier Float	11/8/2012	11:42:25 AM	MC952A.cor	1713	412961.414
1041292.26	1171250.289	314.872	008255	8255	9.17	Postprocessed Carrier Float	11/8/2012	11:42:27 AM	MC952A.cor	1713	412963.354
1041287.241	1171250.393	314.655	008919	8919	9.91	Postprocessed Carrier Float	11/8/2012	11:42:29 AM	MC952A.cor	1713	412965.308
1041282.298	1171250.551	314.446	009076	9076	10.08	Postprocessed Carrier Float	11/8/2012	11:42:31 AM	MC952A.cor	1713	412967.315
1041277.756	1171250.344	314.478	009190	9190	10.21	Postprocessed Carrier Float	11/8/2012	11:42:33 AM	MC952A.cor	1713	412969.35
1041273.061	1171250.199	314.376	009065	9065	10.07	Postprocessed Carrier Float	11/8/2012	11:42:35 AM	MC952A.cor	1713	412971.344

Easting	Northing	Elevation	Text	Rad cpm	uR/hr	Corr Type	GPS Date	GPS Time	Datafile	GPS Week	GPS Second
1041268.322	1171250.091	314.245	008479	8479	9.42	Postprocessed Carrier Float	11/8/2012	11:42:37 AM	MC952A.cor	1713	412973.395
1041263.76	1171250.364	314.322	009000	9000	10.00	Postprocessed Carrier Float	11/8/2012	11:42:39 AM	MC952A.cor	1713	412975.313
1041258.725	1171250.111	314.116	009596	9596	10.66	Postprocessed Carrier Float	11/8/2012	11:42:41 AM	MC952A.cor	1713	412977.341
1041253.734	1171249.775	313.994	008635	8635	9.59	Postprocessed Carrier Float	11/8/2012	11:42:43 AM	MC952A.cor	1713	412979.39
1041249.188	1171249.722	314.044	008409	8409	9.34	Postprocessed Carrier Float	11/8/2012	11:42:45 AM	MC952A.cor	1713	412981.366
1041244.124	1171249.508	313.92	008238	8238	9.15	Postprocessed Carrier Float	11/8/2012	11:42:47 AM	MC952A.cor	1713	412983.356
1041239.184	1171249.301	313.935	009328	9328	10.36	Postprocessed Carrier Float	11/8/2012	11:42:49 AM	MC952A.cor	1713	412985.451
1041234.574	1171249.197	313.901	008625	8625	9.58	Postprocessed Carrier Float	11/8/2012	11:42:51 AM	MC952A.cor	1713	412987.314
1041229.71	1171248.932	313.942	007884	7884	8.76	Postprocessed Carrier Float	11/8/2012	11:42:53 AM	MC952A.cor	1713	412989.342
1041224.908	1171248.413	314.024	007211	7211	8.01	Postprocessed Carrier Float	11/8/2012	11:42:55 AM	MC952A.cor	1713	412991.244
1041219.981	1171248.747	314.295	006152	6152	6.84	Postprocessed Carrier Float	11/8/2012	11:42:57 AM	MC952A.cor	1713	412993.333
1041216.517	1171248.111	314.204	005509	5509	6.12	Postprocessed Carrier Float	11/8/2012	11:42:59 AM	MC952A.cor	1713	412995.27
1041215.89	1171246.229	314.153	005682	5682	6.31	Postprocessed Carrier Float	11/8/2012	11:43:01 AM	MC952A.cor	1713	412997.305
1041216.806	1171244.973	314.158	005362	5362	5.96	Postprocessed Carrier Float	11/8/2012	11:43:03 AM	MC952A.cor	1713	412999.324
1041220.404	1171245.018	314.132	005449	5449	6.05	Postprocessed Carrier Float	11/8/2012	11:43:05 AM	MC952A.cor	1713	413001.381
1041224.829	1171245.517	313.999	005615	5615	6.24	Postprocessed Carrier Float	11/8/2012	11:43:07 AM	MC952A.cor	1713	413003.351
1041229.279	1171245.796	313.909	005588	5588	6.21	Postprocessed Carrier Float	11/8/2012	11:43:09 AM	MC952A.cor	1713	413005.326
1041233.86	1171245.819	313.795	005982	5982	6.65	Postprocessed Carrier Float	11/8/2012	11:43:11 AM	MC952A.cor	1713	413007.358
1041238.243	1171246.177	313.895	007178	7178	7.98	Postprocessed Carrier Float	11/8/2012	11:43:13 AM	MC952A.cor	1713	413009.423
1041242.286	1171246.828	313.902	008262	8262	9.18	Postprocessed Carrier Float	11/8/2012	11:43:15 AM	MC952A.cor	1713	413011.378
1041246.911	1171247.03	314.04	008604	8604	9.56	Postprocessed Carrier Float	11/8/2012	11:43:17 AM	MC952A.cor	1713	413013.32
1041251.613	1171247.566	313.949	008699	8699	9.67	Postprocessed Carrier Float	11/8/2012	11:43:19 AM	MC952A.cor	1713	413015.319
1041256.353	1171248.347	313.976	008551	8551	9.50	Postprocessed Carrier Float	11/8/2012	11:43:21 AM	MC952A.cor	1713	413017.28
1041260.74	1171248.691	313.825	009390	9390	10.43	Postprocessed Carrier Float	11/8/2012	11:43:23 AM	MC952A.cor	1713	413019.266
1041265.518	1171248.818	313.917	009438	9438	10.49	Postprocessed Carrier Float	11/8/2012	11:43:25 AM	MC952A.cor	1713	413021.363
1041269.827	1171248.887	314.059	009432	9432	10.48	Postprocessed Carrier Float	11/8/2012	11:43:27 AM	MC952A.cor	1713	413023.339
1041274.743	1171249.388	313.947	009865	9865	10.96	Postprocessed Carrier Float	11/8/2012	11:43:29 AM	MC952A.cor	1713	413025.322
1041279.222	1171249.586	314.09	008931	8931	9.92	Postprocessed Carrier Float	11/8/2012	11:43:31 AM	MC952A.cor	1713	413027.388
1041283.639	1171249.838	313.995	008713	8713	9.68	Postprocessed Carrier Float	11/8/2012	11:43:33 AM	MC952A.cor	1713	413029.323
1041288.23	1171250.079	314.258	008756	8756	9.73	Postprocessed Carrier Float	11/8/2012	11:43:35 AM	MC952A.cor	1713	413031.376
1041292.684	1171250.374	314.412	008461	8461	9.40	Postprocessed Carrier Float	11/8/2012	11:43:37 AM	MC952A.cor	1713	413033.369
1041297.195	1171250.559	314.51	008115	8115	9.02	Postprocessed Carrier Float	11/8/2012	11:43:39 AM	MC952A.cor	1713	413035.325
1041301.186	1171250.91	314.471	008765	8765	9.74	Postprocessed Carrier Float	11/8/2012	11:43:41 AM	MC952A.cor	1713	413037.324
1041304.553	1171249.192	314.585	008316	8316	9.24	Postprocessed Carrier Float	11/8/2012	11:43:43 AM	MC952A.cor	1713	413039.352
1041302.868	1171246.264	314.645	007155	7155	7.95	Postprocessed Carrier Float	11/8/2012	11:43:45 AM	MC952A.cor	1713	413041.335
1041299.457	1171246.087	314.561	006540	6540	7.27	Postprocessed Carrier Float	11/8/2012	11:43:47 AM	MC952A.cor	1713	413043.281
1041294.624	1171245.662	314.41	008390	8390	9.32	Postprocessed Carrier Float	11/8/2012	11:43:49 AM	MC952A.cor	1713	413045.426
1041290.408	1171245.243	314.44	008542	8542	9.49	Postprocessed Carrier Float	11/8/2012	11:43:51 AM	MC952A.cor	1713	413047.379
1041285.533	1171245.04	314.155	009120	9120	10.13	Postprocessed Carrier Float	11/8/2012	11:43:53 AM	MC952A.cor	1713	413049.358

Easting	Northing	Elevation	Text	Rad cpm	uR/hr	Corr Type	GPS Date	GPS Time	Datafile	GPS Week	GPS Second
1041280.604	1171244.897	314.003	008724	8724	9.69	Postprocessed Carrier Float	11/8/2012	11:43:55 AM	MC952A.cor	1713	413051.364
1041275.449	1171244.751	313.946	009311	9311	10.35	Postprocessed Carrier Float	11/8/2012	11:43:57 AM	MC952A.cor	1713	413053.392
1041270.908	1171244.857	313.96	009303	9303	10.34	Postprocessed Carrier Float	11/8/2012	11:43:59 AM	MC952A.cor	1713	413055.315
1041265.835	1171244.952	313.905	008929	8929	9.92	Postprocessed Carrier Float	11/8/2012	11:44:01 AM	MC952A.cor	1713	413057.366
1041260.8	1171244.989	313.854	009373	9373	10.41	Postprocessed Carrier Float	11/8/2012	11:44:03 AM	MC952A.cor	1713	413059.41
1041255.845	1171245.004	313.76	009091	9091	10.10	Postprocessed Carrier Float	11/8/2012	11:44:05 AM	MC952A.cor	1713	413061.395
1041251.21	1171244.73	313.71	008635	8635	9.59	Postprocessed Carrier Float	11/8/2012	11:44:07 AM	MC952A.cor	1713	413063.347
1041246.359	1171244.738	313.768	008802	8802	9.78	Postprocessed Carrier Float	11/8/2012	11:44:09 AM	MC952A.cor	1713	413065.342
1041241.279	1171244.409	313.602	008783	8783	9.76	Postprocessed Carrier Float	11/8/2012	11:44:11 AM	MC952A.cor	1713	413067.343
1041236.442	1171244.116	313.533	008287	8287	9.21	Postprocessed Carrier Float	11/8/2012	11:44:13 AM	MC952A.cor	1713	413069.364
1041231.7	1171244.218	313.592	008705	8705	9.67	Postprocessed Carrier Float	11/8/2012	11:44:15 AM	MC952A.cor	1713	413071.345
1041227.159	1171244.136	313.7	008828	8828	9.81	Postprocessed Carrier Float	11/8/2012	11:44:17 AM	MC952A.cor	1713	413073.295
1041222.637	1171243.791	313.811	007858	7858	8.73	Postprocessed Carrier Float	11/8/2012	11:44:19 AM	MC952A.cor	1713	413075.303
1041217.778	1171243.732	314.053	006239	6239	6.93	Postprocessed Carrier Float	11/8/2012	11:44:21 AM	MC952A.cor	1713	413077.369
1041215.333	1171243.202	314.066	005668	5668	6.30	Postprocessed Carrier Float	11/8/2012	11:44:23 AM	MC952A.cor	1713	413079.413
1041215.183	1171240.6	313.931	005328	5328	5.92	Postprocessed Carrier Float	11/8/2012	11:44:25 AM	MC952A.cor	1713	413081.383
1041216.265	1171239.139	313.84	005515	5515	6.13	Postprocessed Carrier Float	11/8/2012	11:44:27 AM	MC952A.cor	1713	413083.416
1041220.206	1171239.33	313.837	005767	5767	6.41	Postprocessed Carrier Float	11/8/2012	11:44:29 AM	MC952A.cor	1713	413085.387
1041224.133	1171239.91	313.703	005431	5431	6.03	Postprocessed Carrier Float	11/8/2012	11:44:31 AM	MC952A.cor	1713	413087.291
1041228.669	1171240.426	313.484	006522	6522	7.25	Postprocessed Carrier Float	11/8/2012	11:44:33 AM	MC952A.cor	1713	413089.278
1041233.316	1171240.472	313.485	007335	7335	8.15	Postprocessed Carrier Float	11/8/2012	11:44:35 AM	MC952A.cor	1713	413091.326
1041238.2	1171240.85	313.36	008376	8376	9.31	Postprocessed Carrier Float	11/8/2012	11:44:37 AM	MC952A.cor	1713	413093.352
1041242.759	1171241.408	313.539	008569	8569	9.52	Postprocessed Carrier Float	11/8/2012	11:44:39 AM	MC952A.cor	1713	413095.291
1041247.439	1171241.505	313.701	007755	7755	8.62	Postprocessed Carrier Float	11/8/2012	11:44:41 AM	MC952A.cor	1713	413097.318
1041252.473	1171242.306	313.542	008437	8437	9.37	Postprocessed Carrier Float	11/8/2012	11:44:43 AM	MC952A.cor	1713	413099.33
1041256.817	1171243.017	313.5	008721	8721	9.69	Postprocessed Carrier Float	11/8/2012	11:44:45 AM	MC952A.cor	1713	413101.351
1041261.669	1171243.588	313.562	008598	8598	9.55	Postprocessed Carrier Float	11/8/2012	11:44:47 AM	MC952A.cor	1713	413103.362
1041266.46	1171244.278	313.657	009827	9827	10.92	Postprocessed Carrier Float	11/8/2012	11:44:49 AM	MC952A.cor	1713	413105.305
1041271.349	1171245.006	313.649	008811	8811	9.79	Postprocessed Carrier Float	11/8/2012	11:44:51 AM	MC952A.cor	1713	413107.305
1041276.653	1171245.527	313.58	008809	8809	9.79	Postprocessed Carrier Float	11/8/2012	11:44:53 AM	MC952A.cor	1713	413109.339
1041281.755	1171245.961	313.752	009265	9265	10.29	Postprocessed Carrier Float	11/8/2012	11:44:55 AM	MC952A.cor	1713	413111.396
1041286.637	1171246.465	313.967	008459	8459	9.40	Postprocessed Carrier Float	11/8/2012	11:44:57 AM	MC952A.cor	1713	413113.392
1041291.421	1171247.053	313.913	008433	8433	9.37	Postprocessed Carrier Float	11/8/2012	11:44:59 AM	MC952A.cor	1713	413115.356
1041296.288	1171247.475	314.08	008866	8866	9.85	Postprocessed Carrier Float	11/8/2012	11:45:01 AM	MC952A.cor	1713	413117.349
1041300.951	1171248.211	314.192	008418	8418	9.35	Postprocessed Carrier Float	11/8/2012	11:45:03 AM	MC952A.cor	1713	413119.274
1041305.39	1171248.202	314.217	007694	7694	8.55	Postprocessed Carrier Float	11/8/2012	11:45:05 AM	MC952A.cor	1713	413121.374
1041306.692	1171244.27	314.336	006672	6672	7.41	Postprocessed Carrier Float	11/8/2012	11:45:07 AM	MC952A.cor	1713	413123.251
1041302.77	1171241.728	314.33	005881	5881	6.53	Postprocessed Carrier Float	11/8/2012	11:45:09 AM	MC952A.cor	1713	413125.355
1041298.292	1171241.227	314.114	006147	6147	6.83	Postprocessed Carrier Float	11/8/2012	11:45:11 AM	MC952A.cor	1713	413127.291

Easting	Northing	Elevation	Text	Rad cpm	uR/hr	Corr Type	GPS Date	GPS Time	Datafile	GPS Week	GPS Second
1041293.219	1171240.82	313.984	007664	7664	8.52	Postprocessed Carrier Float	11/8/2012	11:45:13 AM	MC952A.cor	1713	413129.385
1041288.094	1171240.692	313.852	008873	8873	9.86	Postprocessed Carrier Float	11/8/2012	11:45:15 AM	MC952A.cor	1713	413131.386
1041282.99	1171240.543	313.658	008601	8601	9.56	Postprocessed Carrier Float	11/8/2012	11:45:17 AM	MC952A.cor	1713	413133.326
1041278.282	1171240.099	313.52	008145	8145	9.05	Postprocessed Carrier Float	11/8/2012	11:45:19 AM	MC952A.cor	1713	413135.334
1041273.934	1171239.96	313.515	008412	8412	9.35	Postprocessed Carrier Float	11/8/2012	11:45:21 AM	MC952A.cor	1713	413137.324
1041269.751	1171239.808	313.409	008930	8930	9.92	Postprocessed Carrier Float	11/8/2012	11:45:23 AM	MC952A.cor	1713	413139.304
1041265.598	1171239.495	313.423	008826	8826	9.81	Postprocessed Carrier Float	11/8/2012	11:45:25 AM	MC952A.cor	1713	413141.352
1041261.316	1171239.104	313.353	008713	8713	9.68	Postprocessed Carrier Float	11/8/2012	11:45:27 AM	MC952A.cor	1713	413143.277
1041256.949	1171239.196	313.54	009473	9473	10.53	Postprocessed Carrier Float	11/8/2012	11:45:29 AM	MC952A.cor	1713	413145.31
1041252.097	1171238.726	313.463	009682	9682	10.76	Postprocessed Carrier Float	11/8/2012	11:45:31 AM	MC952A.cor	1713	413147.464
1041247.724	1171238.125	313.488	008664	8664	9.63	Postprocessed Carrier Float	11/8/2012	11:45:33 AM	MC952A.cor	1713	413149.405
1041242.882	1171237.656	313.507	008544	8544	9.49	Postprocessed Carrier Float	11/8/2012	11:45:35 AM	MC952A.cor	1713	413151.381
1041238.095	1171237.46	313.483	008801	8801	9.78	Postprocessed Carrier Float	11/8/2012	11:45:37 AM	MC952A.cor	1713	413153.476
1041233.713	1171236.802	313.384	008430	8430	9.37	Postprocessed Carrier Float	11/8/2012	11:45:39 AM	MC952A.cor	1713	413155.317
1041229.205	1171236.592	313.649	008509	8509	9.45	Postprocessed Carrier Float	11/8/2012	11:45:41 AM	MC952A.cor	1713	413157.341
1041224.397	1171236.409	313.682	008048	8048	8.94	Postprocessed Carrier Float	11/8/2012	11:45:43 AM	MC952A.cor	1713	413159.364
1041220.271	1171236.191	313.774	008099	8099	9.00	Postprocessed Carrier Float	11/8/2012	11:45:45 AM	MC952A.cor	1713	413161.377
1041216.851	1171235.602	313.733	006439	6439	7.15	Postprocessed Carrier Float	11/8/2012	11:45:47 AM	MC952A.cor	1713	413163.395
1041215.362	1171234.231	313.733	006344	6344	7.05	Postprocessed Carrier Float	11/8/2012	11:45:49 AM	MC952A.cor	1713	413165.379
1041216.245	1171233.347	313.472	005827	5827	6.47	Postprocessed Carrier Float	11/8/2012	11:45:51 AM	MC952A.cor	1713	413167.312
1041216.304	1171230.502	313.635	005180	5180	5.76	Postprocessed Carrier Float	11/8/2012	11:45:53 AM	MC952A.cor	1713	413169.341
1041216.307	1171230.717	313.582	005974	5974	6.64	Postprocessed Carrier Float	11/8/2012	11:45:55 AM	MC952A.cor	1713	413171.343
1041220.432	1171231.619	313.291	005663	5663	6.29	Postprocessed Carrier Float	11/8/2012	11:45:57 AM	MC952A.cor	1713	413173.366
1041224.531	1171231.662	313.543	005921	5921	6.58	Postprocessed Carrier Float	11/8/2012	11:45:59 AM	MC952A.cor	1713	413175.326
1041228.722	1171232.488	313.33	006989	6989	7.77	Postprocessed Carrier Float	11/8/2012	11:46:01 AM	MC952A.cor	1713	413177.304
1041231.259	1171233.039	313.888	007968	7968	8.85	Postprocessed Carrier Float	11/8/2012	11:46:03 AM	MC952A.cor	1713	413179.234
1041234.243	1171233.686	314.542	008729	8729	9.70	Postprocessed Carrier Float	11/8/2012	11:46:05 AM	MC952A.cor	1713	413181.503
1041235.752	1171233.049	314.262	008269	8269	9.19	Postprocessed Code	11/8/2012	11:46:07 AM	MC952A.cor	1713	413183.557
1041236.369	1171233.134	313.294	008545	8545	9.49	Postprocessed Carrier Float	11/8/2012	11:46:09 AM	MC952A.cor	1713	413185.264
1041235.942	1171233.411	313.276	008173	8173	9.08	Postprocessed Carrier Float	11/8/2012	11:46:11 AM	MC952A.cor	1713	413187.291
1041237.112	1171233.016	313.287	008833	8833	9.81	Postprocessed Carrier Float	11/8/2012	11:46:13 AM	MC952A.cor	1713	413189.342
1041240.82	1171233.337	313.459	008693	8693	9.66	Postprocessed Carrier Float	11/8/2012	11:46:15 AM	MC952A.cor	1713	413191.242
1041245.97	1171233.922	313.396	009146	9146	10.16	Postprocessed Carrier Float	11/8/2012	11:46:17 AM	MC952A.cor	1713	413193.269
1041251.099	1171234.081	313.365	009266	9266	10.30	Postprocessed Carrier Float	11/8/2012	11:46:19 AM	MC952A.cor	1713	413195.329
1041255.763	1171234.483	313.472	008938	8938	9.93	Postprocessed Carrier Float	11/8/2012	11:46:21 AM	MC952A.cor	1713	413197.338
1041260.404	1171235.258	313.424	009314	9314	10.35	Postprocessed Carrier Float	11/8/2012	11:46:23 AM	MC952A.cor	1713	413199.304
1041265.777	1171236.044	313.201	009682	9682	10.76	Postprocessed Carrier Float	11/8/2012	11:46:25 AM	MC952A.cor	1713	413201.33
1041270.634	1171236.306	313.401	009601	9601	10.67	Postprocessed Carrier Float	11/8/2012	11:46:27 AM	MC952A.cor	1713	413203.327
1041275.298	1171237.029	313.365	008836	8836	9.82	Postprocessed Carrier Float	11/8/2012	11:46:29 AM	MC952A.cor	1713	413205.331

Easting	Northing	Elevation	Text	Rad cpm	uR/hr	Corr Type	GPS Date	GPS Time	Datafile	GPS Week	GPS Second
1041280.003	1171238.161	313.314	009307	9307	10.34	Postprocessed Carrier Float	11/8/2012	11:46:31 AM	MC952A.cor	1713	413207.305
1041284.555	1171238.821	313.547	009648	9648	10.72	Postprocessed Carrier Float	11/8/2012	11:46:33 AM	MC952A.cor	1713	413209.326
1041288.794	1171239.398	313.928	009041	9041	10.05	Postprocessed Carrier Float	11/8/2012	11:46:35 AM	MC952A.cor	1713	413211.327
1041293.193	1171240.284	314.003	008230	8230	9.14	Postprocessed Carrier Float	11/8/2012	11:46:37 AM	MC952A.cor	1713	413213.326
1041298.027	1171241.082	314.148	008219	8219	9.13	Postprocessed Carrier Float	11/8/2012	11:46:39 AM	MC952A.cor	1713	413215.326
1041302.593	1171241.675	314.21	007865	7865	8.74	Postprocessed Carrier Float	11/8/2012	11:46:41 AM	MC952A.cor	1713	413217.321
1041306.517	1171240.699	314.59	007651	7651	8.50	Postprocessed Carrier Float	11/8/2012	11:46:43 AM	MC952A.cor	1713	413219.33
1041306.599	1171237.148	314.599	005945	5945	6.61	Postprocessed Carrier Float	11/8/2012	11:46:45 AM	MC952A.cor	1713	413221.341
1041304.414	1171235.462	314.606	005835	5835	6.48	Postprocessed Carrier Float	11/8/2012	11:46:47 AM	MC952A.cor	1713	413223.331
1041300.978	1171235.21	314.451	005913	5913	6.57	Postprocessed Carrier Float	11/8/2012	11:46:49 AM	MC952A.cor	1713	413225.32
1041296.77	1171235.424	314.296	006482	6482	7.20	Postprocessed Carrier Float	11/8/2012	11:46:51 AM	MC952A.cor	1713	413227.333
1041291.942	1171235.503	314.019	007661	7661	8.51	Postprocessed Carrier Float	11/8/2012	11:46:53 AM	MC952A.cor	1713	413229.333
1041287.219	1171235.271	313.755	007708	7708	8.56	Postprocessed Carrier Float	11/8/2012	11:46:55 AM	MC952A.cor	1713	413231.328
1041282.638	1171235.41	313.71	008553	8553	9.50	Postprocessed Carrier Float	11/8/2012	11:46:57 AM	MC952A.cor	1713	413233.342
1041277.544	1171235.312	313.6	009493	9493	10.55	Postprocessed Carrier Float	11/8/2012	11:46:59 AM	MC952A.cor	1713	413235.331
1041272.658	1171235.219	313.522	008970	8970	9.97	Postprocessed Carrier Float	11/8/2012	11:47:01 AM	MC952A.cor	1713	413237.334
1041267.922	1171235.27	313.532	009011	9011	10.01	Postprocessed Carrier Float	11/8/2012	11:47:03 AM	MC952A.cor	1713	413239.34
1041262.815	1171234.828	313.443	009246	9246	10.27	Postprocessed Carrier Float	11/8/2012	11:47:05 AM	MC952A.cor	1713	413241.332
1041258.005	1171235.091	313.549	009577	9577	10.64	Postprocessed Carrier Float	11/8/2012	11:47:07 AM	MC952A.cor	1713	413243.329
1041252.888	1171234.742	313.404	009493	9493	10.55	Postprocessed Carrier Float	11/8/2012	11:47:09 AM	MC952A.cor	1713	413245.342
1041248.111	1171234.655	313.531	009344	9344	10.38	Postprocessed Carrier Float	11/8/2012	11:47:11 AM	MC952A.cor	1713	413247.272
1041243.279	1171234.674	313.403	008722	8722	9.69	Postprocessed Carrier Float	11/8/2012	11:47:13 AM	MC952A.cor	1713	413249.266
1041238.037	1171234.372	313.308	009180	9180	10.20	Postprocessed Carrier Float	11/8/2012	11:47:15 AM	MC952A.cor	1713	413251.432
1041232.89	1171234.184	313.227	008843	8843	9.83	Postprocessed Carrier Float	11/8/2012	11:47:17 AM	MC952A.cor	1713	413253.359
1041228.395	1171233.713	313.375	008326	8326	9.25	Postprocessed Carrier Float	11/8/2012	11:47:19 AM	MC952A.cor	1713	413255.317
1041223.709	1171233.494	313.38	008938	8938	9.93	Postprocessed Carrier Float	11/8/2012	11:47:21 AM	MC952A.cor	1713	413257.307
1041219.284	1171233.239	313.56	007944	7944	8.83	Postprocessed Carrier Float	11/8/2012	11:47:23 AM	MC952A.cor	1713	413259.311
1041215.864	1171232.837	313.542	006532	6532	7.26	Postprocessed Carrier Float	11/8/2012	11:47:25 AM	MC952A.cor	1713	413261.382
1041215.523	1171230.497	313.671	006565	6565	7.29	Postprocessed Carrier Float	11/8/2012	11:47:27 AM	MC952A.cor	1713	413263.33
1041215.464	1171228.755	313.437	005930	5930	6.59	Postprocessed Carrier Float	11/8/2012	11:47:29 AM	MC952A.cor	1713	413265.278
1041218.212	1171228.776	313.429	005753	5753	6.39	Postprocessed Carrier Float	11/8/2012	11:47:31 AM	MC952A.cor	1713	413267.341
1041223.313	1171229.342	313.401	005779	5779	6.42	Postprocessed Carrier Float	11/8/2012	11:47:33 AM	MC952A.cor	1713	413269.364
1041227.734	1171229.629	313.238	009578	9578	10.64	Postprocessed Carrier Float	11/8/2012	11:47:35 AM	MC952A.cor	1713	413271.208
1041232.185	1171229.785	313.142	008777	8777	9.75	Postprocessed Carrier Float	11/8/2012	11:47:37 AM	MC952A.cor	1713	413273.212
1041237.298	1171230.098	313.297	009006	9006	10.01	Postprocessed Carrier Float	11/8/2012	11:47:39 AM	MC952A.cor	1713	413275.364
1041241.833	1171230.134	313.399	009570	9570	10.63	Postprocessed Carrier Float	11/8/2012	11:47:41 AM	MC952A.cor	1713	413277.385
1041245.901	1171230.266	313.467	009373	9373	10.41	Postprocessed Carrier Float	11/8/2012	11:47:43 AM	MC952A.cor	1713	413279.255
1041250.72	1171230.471	313.516	008905	8905	9.89	Postprocessed Carrier Float	11/8/2012	11:47:45 AM	MC952A.cor	1713	413281.353
1041255.072	1171230.683	313.39	008887	8887	9.87	Postprocessed Carrier Float	11/8/2012	11:47:47 AM	MC952A.cor	1713	413283.303

Easting	Northing	Elevation	Text	Rad cpm	uR/hr	Corr Type	GPS Date	GPS Time	Datafile	GPS Week	GPS Second
1041259.846	1171230.486	313.326	008005	8005	8.89	Postprocessed Carrier Float	11/8/2012	11:47:49 AM	MC952A.cor	1713	413285.453
1041263.905	1171230.564	313.111	009282	9282	10.31	Postprocessed Carrier Float	11/8/2012	11:47:51 AM	MC952A.cor	1713	413287.434
1041268.118	1171230.618	313.086	009331	9331	10.37	Postprocessed Carrier Float	11/8/2012	11:47:53 AM	MC952A.cor	1713	413289.318
1041272.013	1171230.586	313.286	009712	9712	10.79	Postprocessed Carrier Float	11/8/2012	11:47:55 AM	MC952A.cor	1713	413291.333
1041275.625	1171230.694	313.249	009642	9642	10.71	Postprocessed Carrier Float	11/8/2012	11:47:57 AM	MC952A.cor	1713	413293.357
1041279.535	1171230.729	313.044	009790	9790	10.88	Postprocessed Carrier Float	11/8/2012	11:47:59 AM	MC952A.cor	1713	413295.29
1041283.45	1171230.855	313.177	009382	9382	10.42	Postprocessed Carrier Float	11/8/2012	11:48:01 AM	MC952A.cor	1713	413297.4
1041287.234	1171231.316	313.311	009567	9567	10.63	Postprocessed Carrier Float	11/8/2012	11:48:03 AM	MC952A.cor	1713	413299.41
1041290.968	1171231.808	313.461	008471	8471	9.41	Postprocessed Carrier Float	11/8/2012	11:48:05 AM	MC952A.cor	1713	413301.288
1041295.111	1171232.128	313.542	008158	8158	9.06	Postprocessed Carrier Float	11/8/2012	11:48:07 AM	MC952A.cor	1713	413303.22
1041299.46	1171232.228	313.701	009119	9119	10.13	Postprocessed Carrier Float	11/8/2012	11:48:09 AM	MC952A.cor	1713	413305.343
1041303.065	1171232.067	314.158	007752	7752	8.61	Postprocessed Carrier Float	11/8/2012	11:48:11 AM	MC952A.cor	1713	413307.379
1041306.044	1171228.915	314.126	007614	7614	8.46	Postprocessed Carrier Float	11/8/2012	11:48:13 AM	MC952A.cor	1713	413309.379
1041304.65	1171226.316	313.991	007269	7269	8.08	Postprocessed Carrier Float	11/8/2012	11:48:15 AM	MC952A.cor	1713	413311.235
1041300.89	1171226.363	314.132	006424	6424	7.14	Postprocessed Carrier Float	11/8/2012	11:48:17 AM	MC952A.cor	1713	413313.291
1041296.364	1171226.725	313.769	006784	6784	7.54	Postprocessed Carrier Float	11/8/2012	11:48:19 AM	MC952A.cor	1713	413315.341
1041292.317	1171226.98	313.516	006583	6583	7.31	Postprocessed Carrier Float	11/8/2012	11:48:21 AM	MC952A.cor	1713	413317.25
1041287.883	1171227.104	313.282	007807	7807	8.67	Postprocessed Carrier Float	11/8/2012	11:48:23 AM	MC952A.cor	1713	413319.236
1041283.322	1171226.99	313.126	009183	9183	10.20	Postprocessed Carrier Float	11/8/2012	11:48:25 AM	MC952A.cor	1713	413321.273
1041278.68	1171227.384	313.093	009830	9830	10.92	Postprocessed Carrier Float	11/8/2012	11:48:27 AM	MC952A.cor	1713	413323.244
1041273.879	1171227.369	313.193	009271	9271	10.30	Postprocessed Carrier Float	11/8/2012	11:48:29 AM	MC952A.cor	1713	413325.429
1041269.602	1171227.421	313.125	009142	9142	10.16	Postprocessed Carrier Float	11/8/2012	11:48:31 AM	MC952A.cor	1713	413327.442
1041265.086	1171227.648	313.019	009413	9413	10.46	Postprocessed Carrier Float	11/8/2012	11:48:33 AM	MC952A.cor	1713	413329.415
1041260.659	1171227.944	313.188	009485	9485	10.54	Postprocessed Carrier Float	11/8/2012	11:48:35 AM	MC952A.cor	1713	413331.394
1041256.166	1171228	313.36	008822	8822	9.80	Postprocessed Carrier Float	11/8/2012	11:48:37 AM	MC952A.cor	1713	413333.42
1041252.081	1171227.855	313.373	008047	8047	8.94	Postprocessed Carrier Float	11/8/2012	11:48:39 AM	MC952A.cor	1713	413335.326
1041247.903	1171228.184	313.33	008986	8986	9.98	Postprocessed Carrier Float	11/8/2012	11:48:41 AM	MC952A.cor	1713	413337.334
1041243.674	1171228.194	313.279	008387	8387	9.32	Postprocessed Carrier Float	11/8/2012	11:48:43 AM	MC952A.cor	1713	413339.303
1041239.181	1171228.151	313.157	008931	8931	9.92	Postprocessed Carrier Float	11/8/2012	11:48:45 AM	MC952A.cor	1713	413341.322
1041234.796	1171228.285	313.065	008985	8985	9.98	Postprocessed Carrier Float	11/8/2012	11:48:47 AM	MC952A.cor	1713	413343.342
1041230.211	1171228.43	312.977	009377	9377	10.42	Postprocessed Carrier Float	11/8/2012	11:48:49 AM	MC952A.cor	1713	413345.318
1041226.137	1171228.679	313.282	009073	9073	10.08	Postprocessed Carrier Float	11/8/2012	11:48:51 AM	MC952A.cor	1713	413347.289
1041221.735	1171228.506	313.235	009317	9317	10.35	Postprocessed Carrier Float	11/8/2012	11:48:53 AM	MC952A.cor	1713	413349.292
1041217.815	1171228.333	313.248	007975	7975	8.86	Postprocessed Carrier Float	11/8/2012	11:48:55 AM	MC952A.cor	1713	413351.297
1041215.58	1171227.256	313.092	007582	7582	8.42	Postprocessed Carrier Float	11/8/2012	11:48:57 AM	MC952A.cor	1713	413353.286
1041215.115	1171224.896	313.217	006588	6588	7.32	Postprocessed Carrier Float	11/8/2012	11:48:59 AM	MC952A.cor	1713	413355.314
1041216.788	1171224.477	313.117	005857	5857	6.51	Postprocessed Carrier Float	11/8/2012	11:49:01 AM	MC952A.cor	1713	413357.319
1041220.631	1171224.856	313.249	006075	6075	6.75	Postprocessed Carrier Float	11/8/2012	11:49:03 AM	MC952A.cor	1713	413359.328
1041224.996	1171225.188	313.128	006342	6342	7.05	Postprocessed Carrier Float	11/8/2012	11:49:05 AM	MC952A.cor	1713	413361.32

Easting	Northing	Elevation	Text	Rad cpm	uR/hr	Corr Type	GPS Date	GPS Time	Datafile	GPS Week	GPS Second
1041229.57	1171225.911	312.842	007667	7667	8.52	Postprocessed Carrier Float	11/8/2012	11:49:07 AM	MC952A.cor	1713	413363.319
1041234.156	1171225.941	313.118	008029	8029	8.92	Postprocessed Carrier Float	11/8/2012	11:49:09 AM	MC952A.cor	1713	413365.327
1041238.619	1171226.512	313.228	008864	8864	9.85	Postprocessed Carrier Float	11/8/2012	11:49:11 AM	MC952A.cor	1713	413367.354
1041243.296	1171226.863	313.243	009002	9002	10.00	Postprocessed Carrier Float	11/8/2012	11:49:13 AM	MC952A.cor	1713	413369.361
1041247.525	1171227.651	313.196	010231	10231	11.37	Postprocessed Carrier Float	11/8/2012	11:49:15 AM	MC952A.cor	1713	413371.329
1041251.753	1171228.307	313.354	009439	9439	10.49	Postprocessed Carrier Float	11/8/2012	11:49:17 AM	MC952A.cor	1713	413373.347
1041256.289	1171228.669	313.255	008173	8173	9.08	Postprocessed Carrier Float	11/8/2012	11:49:19 AM	MC952A.cor	1713	413375.331
1041261.025	1171228.536	313.1	008595	8595	9.55	Postprocessed Carrier Float	11/8/2012	11:49:21 AM	MC952A.cor	1713	413377.305
1041265.282	1171228.69	313.099	009137	9137	10.15	Postprocessed Carrier Float	11/8/2012	11:49:23 AM	MC952A.cor	1713	413379.316
1041269.876	1171229.107	313.096	009442	9442	10.49	Postprocessed Carrier Float	11/8/2012	11:49:25 AM	MC952A.cor	1713	413381.342
1041273.957	1171229.686	313.097	009305	9305	10.34	Postprocessed Carrier Float	11/8/2012	11:49:27 AM	MC952A.cor	1713	413383.391
1041278.158	1171229.721	313	008061	8061	8.96	Postprocessed Carrier Float	11/8/2012	11:49:29 AM	MC952A.cor	1713	413385.283
1041282.493	1171229.81	313.001	009718	9718	10.80	Postprocessed Carrier Float	11/8/2012	11:49:31 AM	MC952A.cor	1713	413387.294
1041287.328	1171230.344	313.046	009006	9006	10.01	Postprocessed Carrier Float	11/8/2012	11:49:33 AM	MC952A.cor	1713	413389.351
1041291.421	1171230.844	313.24	009977	9977	11.09	Postprocessed Carrier Float	11/8/2012	11:49:35 AM	MC952A.cor	1713	413391.339
1041295.973	1171231.18	313.331	008990	8990	9.99	Postprocessed Carrier Float	11/8/2012	11:49:37 AM	MC952A.cor	1713	413393.276
1041300.355	1171231.013	313.867	009281	9281	10.31	Postprocessed Carrier Float	11/8/2012	11:49:39 AM	MC952A.cor	1713	413395.392
1041303.541	1171230.263	314.073	008286	8286	9.21	Postprocessed Carrier Float	11/8/2012	11:49:41 AM	MC952A.cor	1713	413397.278
1041305.178	1171226.441	314.001	006789	6789	7.54	Postprocessed Carrier Float	11/8/2012	11:49:43 AM	MC952A.cor	1713	413399.317
1041303.161	1171224.107	313.973	006276	6276	6.97	Postprocessed Carrier Float	11/8/2012	11:49:45 AM	MC952A.cor	1713	413401.318
1041299.16	1171223.165	314.027	005653	5653	6.28	Postprocessed Carrier Float	11/8/2012	11:49:47 AM	MC952A.cor	1713	413403.294
1041294.322	1171222.887	313.621	006439	6439	7.15	Postprocessed Carrier Float	11/8/2012	11:49:49 AM	MC952A.cor	1713	413405.416
1041289.535	1171223.471	313.178	007301	7301	8.11	Postprocessed Carrier Float	11/8/2012	11:49:51 AM	MC952A.cor	1713	413407.424
1041284.586	1171223.661	312.927	009247	9247	10.27	Postprocessed Carrier Float	11/8/2012	11:49:53 AM	MC952A.cor	1713	413409.473
1041280.162	1171223.55	312.93	009548	9548	10.61	Postprocessed Carrier Float	11/8/2012	11:49:55 AM	MC952A.cor	1713	413411.417
1041275.562	1171223.532	312.893	009223	9223	10.25	Postprocessed Carrier Float	11/8/2012	11:49:57 AM	MC952A.cor	1713	413413.409
1041271.672	1171223.658	312.841	009376	9376	10.42	Postprocessed Carrier Float	11/8/2012	11:49:59 AM	MC952A.cor	1713	413415.283
1041267.605	1171223.626	312.858	009300	9300	10.33	Postprocessed Carrier Float	11/8/2012	11:50:01 AM	MC952A.cor	1713	413417.295
1041263.839	1171223.777	312.956	010112	10112	11.24	Postprocessed Carrier Float	11/8/2012	11:50:03 AM	MC952A.cor	1713	413419.396
1041260.416	1171223.806	313.04	011391	11391	12.66	Postprocessed Carrier Float	11/8/2012	11:50:05 AM	MC952A.cor	1713	413421.342
1041256.437	1171224.364	313.176	009241	9241	10.27	Postprocessed Carrier Float	11/8/2012	11:50:07 AM	MC952A.cor	1713	413423.348
1041253.141	1171225.049	313.343	008626	8626	9.58	Postprocessed Carrier Float	11/8/2012	11:50:09 AM	MC952A.cor	1713	413425.503
1041249.895	1171223.975	313.416	008325	8325	9.25	Postprocessed Carrier Float	11/8/2012	11:50:11 AM	MC952A.cor	1713	413427.439
1041245.664	1171223.161	313.34	008700	8700	9.67	Postprocessed Carrier Float	11/8/2012	11:50:13 AM	MC952A.cor	1713	413429.439
1041241.276	1171222.991	313.279	010476	10476	11.64	Postprocessed Carrier Float	11/8/2012	11:50:15 AM	MC952A.cor	1713	413431.447
1041237.065	1171222.669	313.292	010019	10019	11.13	Postprocessed Carrier Float	11/8/2012	11:50:17 AM	MC952A.cor	1713	413433.439
1041233.925	1171222.134	313.205	008768	8768	9.74	Postprocessed Carrier Float	11/8/2012	11:50:19 AM	MC952A.cor	1713	413435.331
1041229.745	1171222.133	313.026	009252	9252	10.28	Postprocessed Carrier Float	11/8/2012	11:50:21 AM	MC952A.cor	1713	413437.347
1041225.862	1171222.498	313.296	009035	9035	10.04	Postprocessed Carrier Float	11/8/2012	11:50:23 AM	MC952A.cor	1713	413439.302

Easting	Northing	Elevation	Text	Rad cpm	uR/hr	Corr Type	GPS Date	GPS Time	Datafile	GPS Week	GPS Second
1041222.298	1171222.118	313.445	008840	8840	9.82	Postprocessed Carrier Float	11/8/2012	11:50:25 AM	MC952A.cor	1713	413441.346
1041219.035	1171221.665	313.442	007889	7889	8.77	Postprocessed Carrier Float	11/8/2012	11:50:27 AM	MC952A.cor	1713	413443.257
1041216.484	1171220.174	313.375	006643	6643	7.38	Postprocessed Carrier Float	11/8/2012	11:50:29 AM	MC952A.cor	1713	413445.418
1041216.51	1171218.317	313.412	005881	5881	6.53	Postprocessed Carrier Float	11/8/2012	11:50:31 AM	MC952A.cor	1713	413447.3
1041217.807	1171218.418	313.305	006214	6214	6.90	Postprocessed Carrier Float	11/8/2012	11:50:33 AM	MC952A.cor	1713	413449.325
1041221.142	1171218.47	313.252	005777	5777	6.42	Postprocessed Carrier Float	11/8/2012	11:50:35 AM	MC952A.cor	1713	413451.366
1041224.891	1171219.073	313.255	005680	5680	6.31	Postprocessed Carrier Float	11/8/2012	11:50:37 AM	MC952A.cor	1713	413453.303
1041229.165	1171219.759	313.128	007008	7008	7.79	Postprocessed Carrier Float	11/8/2012	11:50:39 AM	MC952A.cor	1713	413455.31
1041232.869	1171220.437	313.397	008429	8429	9.37	Postprocessed Carrier Float	11/8/2012	11:50:41 AM	MC952A.cor	1713	413457.333
1041237.059	1171221.28	313.234	009066	9066	10.07	Postprocessed Carrier Float	11/8/2012	11:50:43 AM	MC952A.cor	1713	413459.332
1041240.954	1171222.017	313.219	009216	9216	10.24	Postprocessed Carrier Float	11/8/2012	11:50:45 AM	MC952A.cor	1713	413461.313
1041244.542	1171222.22	313.263	009320	9320	10.36	Postprocessed Carrier Float	11/8/2012	11:50:47 AM	MC952A.cor	1713	413463.304
1041248.528	1171222.807	313.197	009304	9304	10.34	Postprocessed Carrier Float	11/8/2012	11:50:49 AM	MC952A.cor	1713	413465.314
1041252.22	1171223.513	313.382	009722	9722	10.80	Postprocessed Carrier Float	11/8/2012	11:50:51 AM	MC952A.cor	1713	413467.324
1041255.965	1171224.168	313.24	008775	8775	9.75	Postprocessed Carrier Float	11/8/2012	11:50:53 AM	MC952A.cor	1713	413469.314
1041260.161	1171224.499	313.155	008712	8712	9.68	Postprocessed Carrier Float	11/8/2012	11:50:55 AM	MC952A.cor	1713	413471.406
1041264.362	1171224.872	312.971	008657	8657	9.62	Postprocessed Carrier Float	11/8/2012	11:50:57 AM	MC952A.cor	1713	413473.406
1041268.248	1171225.804	312.821	008604	8604	9.56	Postprocessed Carrier Float	11/8/2012	11:50:59 AM	MC952A.cor	1713	413475.302
1041272.538	1171226.018	312.871	009195	9195	10.22	Postprocessed Carrier Float	11/8/2012	11:51:01 AM	MC952A.cor	1713	413477.32
1041276.577	1171226.251	312.931	009153	9153	10.17	Postprocessed Carrier Float	11/8/2012	11:51:03 AM	MC952A.cor	1713	413479.319
1041280.248	1171226.962	313.093	008903	8903	9.89	Postprocessed Carrier Float	11/8/2012	11:51:05 AM	MC952A.cor	1713	413481.31
1041285.108	1171227.124	312.95	008818	8818	9.80	Postprocessed Carrier Float	11/8/2012	11:51:07 AM	MC952A.cor	1713	413483.32
1041288.995	1171227.551	313.093	009224	9224	10.25	Postprocessed Carrier Float	11/8/2012	11:51:09 AM	MC952A.cor	1713	413485.294
1041292.773	1171228.211	313.258	009107	9107	10.12	Postprocessed Carrier Float	11/8/2012	11:51:11 AM	MC952A.cor	1713	413487.513
1041296.647	1171227.687	313.683	008835	8835	9.82	Postprocessed Carrier Float	11/8/2012	11:51:13 AM	MC952A.cor	1713	413489.59
1041299.932	1171226.843	314.059	008869	8869	9.85	Postprocessed Carrier Float	11/8/2012	11:51:15 AM	MC952A.cor	1713	413491.462
1041303.277	1171225.734	314.179	007237	7237	8.04	Postprocessed Carrier Float	11/8/2012	11:51:17 AM	MC952A.cor	1713	413493.46
1041304.034	1171221.901	314.1	006418	6418	7.13	Postprocessed Carrier Float	11/8/2012	11:51:19 AM	MC952A.cor	1713	413495.498
1041300.811	1171220.28	314.155	006212	6212	6.90	Postprocessed Carrier Float	11/8/2012	11:51:21 AM	MC952A.cor	1713	413497.435
1041297.081	1171219.823	314.09	006064	6064	6.74	Postprocessed Carrier Float	11/8/2012	11:51:23 AM	MC952A.cor	1713	413499.474
1041293.247	1171219.587	313.487	006550	6550	7.28	Postprocessed Carrier Float	11/8/2012	11:51:25 AM	MC952A.cor	1713	413501.479
1041289.056	1171219.912	313.225	007290	7290	8.10	Postprocessed Carrier Float	11/8/2012	11:51:27 AM	MC952A.cor	1713	413503.49
1041285.292	1171220.405	313.196	008520	8520	9.47	Postprocessed Carrier Float	11/8/2012	11:51:29 AM	MC952A.cor	1713	413505.453
1041281.981	1171220.382	313.187	009117	9117	10.13	Postprocessed Carrier Float	11/8/2012	11:51:31 AM	MC952A.cor	1713	413507.263
1041278.049	1171220.374	313.226	009336	9336	10.37	Postprocessed Carrier Float	11/8/2012	11:51:33 AM	MC952A.cor	1713	413509.36
1041274.185	1171219.903	313.042	009162	9162	10.18	Postprocessed Carrier Float	11/8/2012	11:51:35 AM	MC952A.cor	1713	413511.33
1041270.512	1171219.437	313.218	009683	9683	10.76	Postprocessed Carrier Float	11/8/2012	11:51:37 AM	MC952A.cor	1713	413513.326
1041266.391	1171219.634	313.39	009645	9645	10.72	Postprocessed Carrier Float	11/8/2012	11:51:39 AM	MC952A.cor	1713	413515.321
1041262.607	1171219.918	313.374	009944	9944	11.05	Postprocessed Carrier Float	11/8/2012	11:51:41 AM	MC952A.cor	1713	413517.327

Easting	Northing	Elevation	Text	Rad cpm	uR/hr	Corr Type	GPS Date	GPS Time	Datafile	GPS Week	GPS Second
1041258.617	1171219.902	313.344	009389	9389	10.43	Postprocessed Carrier Float	11/8/2012	11:51:43 AM	MC952A.cor	1713	413519.358
1041254.894	1171220.831	313.598	009428	9428	10.48	Postprocessed Carrier Float	11/8/2012	11:51:45 AM	MC952A.cor	1713	413521.303
1041251.97	1171220.848	313.632	008999	8999	10.00	Postprocessed Carrier Float	11/8/2012	11:51:47 AM	MC952A.cor	1713	413523.285
1041248.029	1171219.934	313.479	007863	7863	8.74	Postprocessed Carrier Float	11/8/2012	11:51:49 AM	MC952A.cor	1713	413525.355
1041243.989	1171220.112	313.465	009122	9122	10.14	Postprocessed Carrier Float	11/8/2012	11:51:51 AM	MC952A.cor	1713	413527.418
1041240.57	1171219.995	313.507	008989	8989	9.99	Postprocessed Carrier Float	11/8/2012	11:51:53 AM	MC952A.cor	1713	413529.384
1041236.808	1171219.474	313.42	009210	9210	10.23	Postprocessed Carrier Float	11/8/2012	11:51:55 AM	MC952A.cor	1713	413531.288
1041232.523	1171219.065	313.272	009010	9010	10.01	Postprocessed Carrier Float	11/8/2012	11:51:57 AM	MC952A.cor	1713	413533.364
1041228.404	1171218.419	313.166	008934	8934	9.93	Postprocessed Carrier Float	11/8/2012	11:51:59 AM	MC952A.cor	1713	413535.364
1041224.275	1171217.875	313.228	008743	8743	9.71	Postprocessed Carrier Float	11/8/2012	11:52:01 AM	MC952A.cor	1713	413537.339
1041220.414	1171217.797	313.3	008435	8435	9.37	Postprocessed Carrier Float	11/8/2012	11:52:03 AM	MC952A.cor	1713	413539.329
1041216.993	1171217.422	313.138	007067	7067	7.85	Postprocessed Carrier Float	11/8/2012	11:52:05 AM	MC952A.cor	1713	413541.274
1041215.001	1171216.558	313.289	005746	5746	6.38	Postprocessed Carrier Float	11/8/2012	11:52:07 AM	MC952A.cor	1713	413543.306
1041214.949	1171214.893	313.199	005214	5214	5.79	Postprocessed Carrier Float	11/8/2012	11:52:09 AM	MC952A.cor	1713	413545.319
1041215.189	1171214.846	313.119	005312	5312	5.90	Postprocessed Carrier Float	11/8/2012	11:52:11 AM	MC952A.cor	1713	413547.321
1041217.845	1171215.474	313.225	005683	5683	6.31	Postprocessed Carrier Float	11/8/2012	11:52:13 AM	MC952A.cor	1713	413549.335
1041221.477	1171215.991	313.244	006017	6017	6.69	Postprocessed Carrier Float	11/8/2012	11:52:15 AM	MC952A.cor	1713	413551.21
1041225.715	1171216.216	312.98	006008	6008	6.68	Postprocessed Carrier Float	11/8/2012	11:52:17 AM	MC952A.cor	1713	413553.225
1041230.363	1171216.185	313.293	007423	7423	8.25	Postprocessed Carrier Float	11/8/2012	11:52:19 AM	MC952A.cor	1713	413555.343
1041233.641	1171215.989	313.424	008104	8104	9.00	Postprocessed Carrier Float	11/8/2012	11:52:21 AM	MC952A.cor	1713	413557.244
1041237.371	1171216.305	313.339	009323	9323	10.36	Postprocessed Carrier Float	11/8/2012	11:52:23 AM	MC952A.cor	1713	413559.249
1041241.163	1171216.502	313.345	009907	9907	11.01	Postprocessed Carrier Float	11/8/2012	11:52:25 AM	MC952A.cor	1713	413561.34
1041244.687	1171216.869	313.371	009365	9365	10.41	Postprocessed Carrier Float	11/8/2012	11:52:27 AM	MC952A.cor	1713	413563.365
1041248.149	1171217.055	313.446	009184	9184	10.20	Postprocessed Carrier Float	11/8/2012	11:52:29 AM	MC952A.cor	1713	413565.297
1041252.017	1171217.136	313.497	009298	9298	10.33	Postprocessed Carrier Float	11/8/2012	11:52:31 AM	MC952A.cor	1713	413567.45
1041256.107	1171217.364	313.212	009045	9045	10.05	Postprocessed Carrier Float	11/8/2012	11:52:33 AM	MC952A.cor	1713	413569.353
1041260.179	1171217.462	313.151	008512	8512	9.46	Postprocessed Carrier Float	11/8/2012	11:52:35 AM	MC952A.cor	1713	413571.268
1041263.878	1171217.661	313.094	008547	8547	9.50	Postprocessed Carrier Float	11/8/2012	11:52:37 AM	MC952A.cor	1713	413573.271
1041267.615	1171217.596	313.065	009370	9370	10.41	Postprocessed Carrier Float	11/8/2012	11:52:39 AM	MC952A.cor	1713	413575.301
1041271.815	1171217.332	312.891	009136	9136	10.15	Postprocessed Carrier Float	11/8/2012	11:52:41 AM	MC952A.cor	1713	413577.367
1041275.7	1171216.986	313.084	009480	9480	10.53	Postprocessed Carrier Float	11/8/2012	11:52:43 AM	MC952A.cor	1713	413579.373
1041279.441	1171216.884	313.116	009702	9702	10.78	Postprocessed Carrier Float	11/8/2012	11:52:45 AM	MC952A.cor	1713	413581.329
1041283.597	1171216.657	313.022	009607	9607	10.67	Postprocessed Carrier Float	11/8/2012	11:52:47 AM	MC952A.cor	1713	413583.344
1041287.819	1171216.749	313.037	009601	9601	10.67	Postprocessed Carrier Float	11/8/2012	11:52:49 AM	MC952A.cor	1713	413585.284
1041292.065	1171216.387	313.333	010090	10090	11.21	Postprocessed Carrier Float	11/8/2012	11:52:51 AM	MC952A.cor	1713	413587.409
1041296.106	1171215.905	313.597	009123	9123	10.14	Postprocessed Carrier Float	11/8/2012	11:52:53 AM	MC952A.cor	1713	413589.492
1041299.424	1171215.666	313.987	015616	15616	17.35	Postprocessed Carrier Float	11/8/2012	11:52:55 AM	MC952A.cor	1713	413591.227
1041302.945	1171215.731	313.916	009322	9322	10.36	Postprocessed Carrier Float	11/8/2012	11:52:57 AM	MC952A.cor	1713	413593.306
1041305.002	1171212.457	313.943	006721	6721	7.47	Postprocessed Carrier Float	11/8/2012	11:52:59 AM	MC952A.cor	1713	413595.335

Easting	Northing	Elevation	Text	Rad cpm	uR/hr	Corr Type	GPS Date	GPS Time	Datafile	GPS Week	GPS Second
1041303.19	1171210.297	313.837	005437	5437	6.04	Postprocessed Carrier Float	11/8/2012	11:53:01 AM	MC952A.cor	1713	413597.292
1041299.479	1171210.744	313.817	005507	5507	6.12	Postprocessed Carrier Float	11/8/2012	11:53:03 AM	MC952A.cor	1713	413599.461
1041295.47	1171211.23	313.779	005866	5866	6.52	Postprocessed Carrier Float	11/8/2012	11:53:05 AM	MC952A.cor	1713	413601.335
1041291.08	1171211.418	313.24	006841	6841	7.60	Postprocessed Carrier Float	11/8/2012	11:53:07 AM	MC952A.cor	1713	413603.302
1041286.445	1171211.081	312.959	007768	7768	8.63	Postprocessed Carrier Float	11/8/2012	11:53:09 AM	MC952A.cor	1713	413605.327
1041281.423	1171210.937	312.952	009777	9777	10.86	Postprocessed Carrier Float	11/8/2012	11:53:11 AM	MC952A.cor	1713	413607.324
1041276.549	1171210.341	312.875	010147	10147	11.27	Postprocessed Carrier Float	11/8/2012	11:53:13 AM	MC952A.cor	1713	413609.324
1041271.959	1171210.006	312.91	009717	9717	10.80	Postprocessed Carrier Float	11/8/2012	11:53:15 AM	MC952A.cor	1713	413611.337
1041268.061	1171210.027	313.184	009317	9317	10.35	Postprocessed Carrier Float	11/8/2012	11:53:17 AM	MC952A.cor	1713	413613.267
1041263.237	1171209.835	313.085	009434	9434	10.48	Postprocessed Carrier Float	11/8/2012	11:53:19 AM	MC952A.cor	1713	413615.319
1041258.701	1171209.515	313.01	009407	9407	10.45	Postprocessed Carrier Float	11/8/2012	11:53:21 AM	MC952A.cor	1713	413617.335
1041254.022	1171210.031	312.988	009175	9175	10.19	Postprocessed Carrier Float	11/8/2012	11:53:23 AM	MC952A.cor	1713	413619.293
1041249.803	1171210.437	313.223	008991	8991	9.99	Postprocessed Carrier Float	11/8/2012	11:53:25 AM	MC952A.cor	1713	413621.245
1041244.781	1171210.267	313.236	008824	8824	9.80	Postprocessed Carrier Float	11/8/2012	11:53:27 AM	MC952A.cor	1713	413623.276
1041239.978	1171209.781	313.164	009244	9244	10.27	Postprocessed Carrier Float	11/8/2012	11:53:29 AM	MC952A.cor	1713	413625.336
1041234.85	1171209.488	313.212	009274	9274	10.30	Postprocessed Carrier Float	11/8/2012	11:53:31 AM	MC952A.cor	1713	413627.486
1041229.955	1171209.276	313.218	008805	8805	9.78	Postprocessed Carrier Float	11/8/2012	11:53:33 AM	MC952A.cor	1713	413629.464
1041225.272	1171208.933	313.088	008993	8993	9.99	Postprocessed Carrier Float	11/8/2012	11:53:35 AM	MC952A.cor	1713	413631.418
1041220.725	1171208.115	313.056	008759	8759	9.73	Postprocessed Carrier Float	11/8/2012	11:53:37 AM	MC952A.cor	1713	413633.464
1041216.597	1171207.279	313.175	007657	7657	8.51	Postprocessed Carrier Float	11/8/2012	11:53:39 AM	MC952A.cor	1713	413635.475
1041215.637	1171205.705	313.288	006132	6132	6.81	Postprocessed Carrier Float	11/8/2012	11:53:41 AM	MC952A.cor	1713	413637.366
1041214.966	1171205.212	313.126	005495	5495	6.11	Postprocessed Carrier Float	11/8/2012	11:53:43 AM	MC952A.cor	1713	413639.283
1041217.847	1171205.063	313.137	004912	4912	5.46	Postprocessed Carrier Float	11/8/2012	11:53:45 AM	MC952A.cor	1713	413641.319
1041222.285	1171205.692	312.885	005547	5547	6.16	Postprocessed Carrier Float	11/8/2012	11:53:47 AM	MC952A.cor	1713	413643.304
1041226.357	1171206.265	313.003	007571	7571	8.41	Postprocessed Carrier Float	11/8/2012	11:53:49 AM	MC952A.cor	1713	413645.334
1041230.732	1171205.959	312.981	008047	8047	8.94	Postprocessed Carrier Float	11/8/2012	11:53:51 AM	MC952A.cor	1713	413647.327
1041234.969	1171205.722	313.068	008668	8668	9.63	Postprocessed Carrier Float	11/8/2012	11:53:53 AM	MC952A.cor	1713	413649.342
1041239.13	1171205.949	312.983	010045	10045	11.16	Postprocessed Carrier Float	11/8/2012	11:53:55 AM	MC952A.cor	1713	413651.324
1041243.773	1171206.433	312.848	009273	9273	10.30	Postprocessed Carrier Float	11/8/2012	11:53:57 AM	MC952A.cor	1713	413653.29
1041247.596	1171207.014	313.017	009504	9504	10.56	Postprocessed Carrier Float	11/8/2012	11:53:59 AM	MC952A.cor	1713	413655.336
1041251.824	1171207.439	312.841	008760	8760	9.73	Postprocessed Carrier Float	11/8/2012	11:54:01 AM	MC952A.cor	1713	413657.329
1041255.979	1171207.688	312.932	009165	9165	10.18	Postprocessed Carrier Float	11/8/2012	11:54:03 AM	MC952A.cor	1713	413659.35
1041259.721	1171207.729	312.989	009075	9075	10.08	Postprocessed Carrier Float	11/8/2012	11:54:05 AM	MC952A.cor	1713	413661.326
1041263.682	1171207.791	313.068	008682	8682	9.65	Postprocessed Carrier Float	11/8/2012	11:54:07 AM	MC952A.cor	1713	413663.343
1041268.085	1171207.878	313.105	009672	9672	10.75	Postprocessed Carrier Float	11/8/2012	11:54:09 AM	MC952A.cor	1713	413665.337
1041271.981	1171208.008	313.077	009256	9256	10.28	Postprocessed Carrier Float	11/8/2012	11:54:11 AM	MC952A.cor	1713	413667.281
1041276.445	1171208.066	312.875	009701	9701	10.78	Postprocessed Carrier Float	11/8/2012	11:54:13 AM	MC952A.cor	1713	413669.277
1041280.645	1171208.661	313.068	008966	8966	9.96	Postprocessed Carrier Float	11/8/2012	11:54:15 AM	MC952A.cor	1713	413671.277
1041284.89	1171209.111	313.072	009060	9060	10.07	Postprocessed Carrier Float	11/8/2012	11:54:17 AM	MC952A.cor	1713	413673.278

Easting	Northing	Elevation	Text	Rad cpm	uR/hr	Corr Type	GPS Date	GPS Time	Datafile	GPS Week	GPS Second
1041289.026	1171208.989	313.175	009292	9292	10.32	Postprocessed Carrier Float	11/8/2012	11:54:19 AM	MC952A.cor	1713	413675.335
1041293.121	1171208.651	313.244	009183	9183	10.20	Postprocessed Carrier Float	11/8/2012	11:54:21 AM	MC952A.cor	1713	413677.359
1041297.013	1171208.475	313.675	008512	8512	9.46	Postprocessed Carrier Float	11/8/2012	11:54:23 AM	MC952A.cor	1713	413679.258
1041300.886	1171208.382	313.908	008101	8101	9.00	Postprocessed Carrier Float	11/8/2012	11:54:25 AM	MC952A.cor	1713	413681.315
1041304.594	1171206.805	313.963	006055	6055	6.73	Postprocessed Carrier Float	11/8/2012	11:54:27 AM	MC952A.cor	1713	413683.385
1041304.349	1171203.16	313.969	005407	5407	6.01	Postprocessed Carrier Float	11/8/2012	11:54:29 AM	MC952A.cor	1713	413685.29
1041301.117	1171201.698	314.034	005350	5350	5.94	Postprocessed Carrier Float	11/8/2012	11:54:31 AM	MC952A.cor	1713	413687.323
1041296.794	1171201.932	313.882	005234	5234	5.82	Postprocessed Carrier Float	11/8/2012	11:54:33 AM	MC952A.cor	1713	413689.472
1041292.869	1171202.04	313.366	005825	5825	6.47	Postprocessed Carrier Float	11/8/2012	11:54:35 AM	MC952A.cor	1713	413691.345
1041288.794	1171202.102	313.351	007318	7318	8.13	Postprocessed Carrier Float	11/8/2012	11:54:37 AM	MC952A.cor	1713	413693.318
1041284.179	1171201.929	313.066	008609	8609	9.57	Postprocessed Carrier Float	11/8/2012	11:54:39 AM	MC952A.cor	1713	413695.336
1041279.919	1171201.83	313.139	009408	9408	10.45	Postprocessed Carrier Float	11/8/2012	11:54:41 AM	MC952A.cor	1713	413697.301
1041275.782	1171201.949	312.882	009942	9942	11.05	Postprocessed Carrier Float	11/8/2012	11:54:43 AM	MC952A.cor	1713	413699.313
1041271.545	1171201.844	313.146	009918	9918	11.02	Postprocessed Carrier Float	11/8/2012	11:54:45 AM	MC952A.cor	1713	413701.337
1041267.663	1171201.509	313.178	009493	9493	10.55	Postprocessed Carrier Float	11/8/2012	11:54:47 AM	MC952A.cor	1713	413703.329
1041263.189	1171201.203	313.033	009435	9435	10.48	Postprocessed Carrier Float	11/8/2012	11:54:49 AM	MC952A.cor	1713	413705.334
1041259.297	1171200.71	312.975	009276	9276	10.31	Postprocessed Carrier Float	11/8/2012	11:54:51 AM	MC952A.cor	1713	413707.3311
1041255.646	1171200.127	313.193	009567	9567	10.63	Postprocessed Carrier Float	11/8/2012	11:54:53 AM	MC952A.cor	1713	413709.335
1041251.302	1171199.671	312.966	008996	8996	10.00	Postprocessed Carrier Float	11/8/2012	11:54:55 AM	MC952A.cor	1713	413711.308
1041246.576	1171199.105	312.88	009140	9140	10.16	Postprocessed Carrier Float	11/8/2012	11:54:57 AM	MC952A.cor	1713	413713.265
1041242.048	1171198.846	312.961	009276	9276	10.31	Postprocessed Carrier Float	11/8/2012	11:54:59 AM	MC952A.cor	1713	413715.344
1041237.095	1171198.563	312.958	008843	8843	9.83	Postprocessed Carrier Float	11/8/2012	11:55:01 AM	MC952A.cor	1713	413717.333
1041232.887	1171198.094	312.947	008730	8730	9.70	Postprocessed Carrier Float	11/8/2012	11:55:03 AM	MC952A.cor	1713	413719.339
1041228.067	1171197.307	312.9	009046	9046	10.05	Postprocessed Carrier Float	11/8/2012	11:55:05 AM	MC952A.cor	1713	413721.298
1041223.383	1171196.485	312.898	009230	9230	10.26	Postprocessed Carrier Float	11/8/2012	11:55:07 AM	MC952A.cor	1713	413723.319
1041218.818	1171196.416	312.922	008416	8416	9.35	Postprocessed Carrier Float	11/8/2012	11:55:09 AM	MC952A.cor	1713	413725.339
1041216.111	1171195.953	313.204	006519	6519	7.24	Postprocessed Carrier Float	11/8/2012	11:55:11 AM	MC952A.cor	1713	413727.361
1041215.756	1171193.639	313.282	005992	5992	6.66	Postprocessed Carrier Float	11/8/2012	11:55:13 AM	MC952A.cor	1713	413729.344
1041215.268	1171192.729	313.104	005544	5544	6.16	Postprocessed Carrier Float	11/8/2012	11:55:15 AM	MC952A.cor	1713	413731.3409
1041214.983	1171192.875	313.138	006068	6068	6.74	Postprocessed Carrier Float	11/8/2012	11:55:17 AM	MC952A.cor	1713	413733.392
1041215.089	1171192.936	313.062	005544	5544	6.16	Postprocessed Carrier Float	11/8/2012	11:55:19 AM	MC952A.cor	1713	413735.332
1041215.135	1171193.005	312.999	005518	5518	6.13	Postprocessed Carrier Float	11/8/2012	11:55:21 AM	MC952A.cor	1713	413737.269
1041215.569	1171193.225	313.058	005862	5862	6.51	Postprocessed Carrier Float	11/8/2012	11:55:23 AM	MC952A.cor	1713	413739.244
1041217.451	1171192.827	313.142	005510	5510	6.12	Postprocessed Carrier Float	11/8/2012	11:55:25 AM	MC952A.cor	1713	413741.337
1041221.805	1171193.134	312.967	005190	5190	5.77	Postprocessed Carrier Float	11/8/2012	11:55:27 AM	MC952A.cor	1713	413743.361
1041226.004	1171193.179	312.755	005412	5412	6.01	Postprocessed Carrier Float	11/8/2012	11:55:29 AM	MC952A.cor	1713	413745.343
1041230.455	1171193.436	312.893	007785	7785	8.65	Postprocessed Carrier Float	11/8/2012	11:55:31 AM	MC952A.cor	1713	413747.347
1041235.147	1171194.404	312.953	008122	8122	9.02	Postprocessed Carrier Float	11/8/2012	11:55:33 AM	MC952A.cor	1713	413749.438
1041239.539	1171194.798	312.932	009218	9218	10.24	Postprocessed Carrier Float	11/8/2012	11:55:35 AM	MC952A.cor	1713	413751.229

Easting	Northing	Elevation	Text	Rad cpm	uR/hr	Corr Type	GPS Date	GPS Time	Datafile	GPS Week	GPS Second
1041243.865	1171195.137	313.022	009844	9844	10.94	Postprocessed Carrier Float	11/8/2012	11:55:37 AM	MC952A.cor	1713	413753.23
1041248.553	1171195.733	312.838	009565	9565	10.63	Postprocessed Carrier Float	11/8/2012	11:55:39 AM	MC952A.cor	1713	413755.301
1041252.835	1171196.525	312.855	009626	9626	10.70	Postprocessed Carrier Float	11/8/2012	11:55:41 AM	MC952A.cor	1713	413757.317
1041257.064	1171197.092	312.688	010055	10055	11.17	Postprocessed Carrier Float	11/8/2012	11:55:43 AM	MC952A.cor	1713	413759.275
1041261.761	1171197.175	312.853	010316	10316	11.46	Postprocessed Carrier Float	11/8/2012	11:55:45 AM	MC952A.cor	1713	413761.3621
1041265.55	1171197.534	312.906	010083	10083	11.20	Postprocessed Carrier Float	11/8/2012	11:55:47 AM	MC952A.cor	1713	413763.375
1041269.262	1171197.909	312.913	009988	9988	11.10	Postprocessed Carrier Float	11/8/2012	11:55:49 AM	MC952A.cor	1713	413765.2791
1041273.283	1171198.6	312.782	008838	8838	9.82	Postprocessed Carrier Float	11/8/2012	11:55:51 AM	MC952A.cor	1713	413767.339
1041277.754	1171198.91	312.62	008886	8886	9.87	Postprocessed Carrier Float	11/8/2012	11:55:53 AM	MC952A.cor	1713	413769.325
1041281.916	1171199.155	312.894	010189	10189	11.32	Postprocessed Carrier Float	11/8/2012	11:55:55 AM	MC952A.cor	1713	413771.363
1041285.972	1171199.313	313.014	009629	9629	10.70	Postprocessed Carrier Float	11/8/2012	11:55:57 AM	MC952A.cor	1713	413773.308
1041290.168	1171199.568	312.975	009907	9907	11.01	Postprocessed Carrier Float	11/8/2012	11:55:59 AM	MC952A.cor	1713	413775.344
1041294.503	1171199.388	313.249	009653	9653	10.73	Postprocessed Carrier Float	11/8/2012	11:56:01 AM	MC952A.cor	1713	413777.375
1041298.408	1171198.768	313.745	008515	8515	9.46	Postprocessed Carrier Float	11/8/2012	11:56:03 AM	MC952A.cor	1713	413779.423
1041302.155	1171198.77	313.853	007447	7447	8.27	Postprocessed Carrier Float	11/8/2012	11:56:05 AM	MC952A.cor	1713	413781.38
1041304.196	1171195.536	313.969	006379	6379	7.09	Postprocessed Carrier Float	11/8/2012	11:56:07 AM	MC952A.cor	1713	413783.36
1041301.36	1171193.392	314.046	006138	6138	6.82	Postprocessed Carrier Float	11/8/2012	11:56:09 AM	MC952A.cor	1713	413785.3409
1041298.215	1171191.927	313.864	007475	7475	8.31	Postprocessed Carrier Float	11/8/2012	11:56:11 AM	MC952A.cor	1713	413787.316
1041293.322	1171191.241	313.473	011841	11841	13.16	Postprocessed Carrier Float	11/8/2012	11:56:13 AM	MC952A.cor	1713	413789.499
1041289.476	1171190.821	313.402	009182	9182	10.20	Postprocessed Carrier Float	11/8/2012	11:56:15 AM	MC952A.cor	1713	413791.361
1041285.138	1171190.837	313.307	011434	11434	12.70	Postprocessed Carrier Float	11/8/2012	11:56:17 AM	MC952A.cor	1713	413793.386
1041281.101	1171191.04	313.167	009535	9535	10.59	Postprocessed Carrier Float	11/8/2012	11:56:19 AM	MC952A.cor	1713	413795.431
1041276.978	1171190.488	313.333	009574	9574	10.64	Postprocessed Carrier Float	11/8/2012	11:56:21 AM	MC952A.cor	1713	413797.432
1041272.755	1171189.893	313.214	009255	9255	10.28	Postprocessed Carrier Float	11/8/2012	11:56:23 AM	MC952A.cor	1713	413799.5389
1041268.68	1171189.313	313.109	012196	12196	13.55	Postprocessed Carrier Float	11/8/2012	11:56:25 AM	MC952A.cor	1713	413801.34
1041264.573	1171189.119	313.24	010962	10962	12.18	Postprocessed Carrier Float	11/8/2012	11:56:27 AM	MC952A.cor	1713	413803.321
1041259.979	1171188.581	313.159	010086	10086	11.21	Postprocessed Carrier Float	11/8/2012	11:56:29 AM	MC952A.cor	1713	413805.4
1041255.525	1171187.806	313.1	010103	10103	11.23	Postprocessed Carrier Float	11/8/2012	11:56:31 AM	MC952A.cor	1713	413807.3979
1041250.711	1171187.523	313.153	009337	9337	10.37	Postprocessed Carrier Float	11/8/2012	11:56:33 AM	MC952A.cor	1713	413809.4561
1041246.284	1171187.29	313.269	008072	8072	8.97	Postprocessed Carrier Float	11/8/2012	11:56:35 AM	MC952A.cor	1713	413811.405
1041241.765	1171186.783	313.268	008912	8912	9.90	Postprocessed Carrier Float	11/8/2012	11:56:37 AM	MC952A.cor	1713	413813.3929
1041237.258	1171186.485	313.3	009342	9342	10.38	Postprocessed Carrier Float	11/8/2012	11:56:39 AM	MC952A.cor	1713	413815.3361
1041233.057	1171186.124	313.138	009202	9202	10.22	Postprocessed Carrier Float	11/8/2012	11:56:41 AM	MC952A.cor	1713	413817.317
1041228.363	1171185.489	313.08	010128	10128	11.25	Postprocessed Carrier Float	11/8/2012	11:56:43 AM	MC952A.cor	1713	413819.295
1041224.35	1171185.022	313.114	009733	9733	10.81	Postprocessed Carrier Float	11/8/2012	11:56:45 AM	MC952A.cor	1713	413821.327
1041220.015	1171184.753	313.124	008917	8917	9.91	Postprocessed Carrier Float	11/8/2012	11:56:47 AM	MC952A.cor	1713	413823.324
1041216.962	1171183.78	313.347	007231	7231	8.03	Postprocessed Carrier Float	11/8/2012	11:56:49 AM	MC952A.cor	1713	413825.3311
1041215.442	1171182.798	313.425	006142	6142	6.82	Postprocessed Carrier Float	11/8/2012	11:56:51 AM	MC952A.cor	1713	413827.311
1041216.148	1171182.663	313.359	005685	5685	6.32	Postprocessed Carrier Float	11/8/2012	11:56:53 AM	MC952A.cor	1713	413829.307

Easting	Northing	Elevation	Text	Rad cpm	uR/hr	Corr Type	GPS Date	GPS Time	Datafile	GPS Week	GPS Second
1041219.791	1171182.59	313.214	005610	5610	6.23	Postprocessed Carrier Float	11/8/2012	11:56:55 AM	MC952A.cor	1713	413831.3409
1041224.074	1171182.978	313.049	005419	5419	6.02	Postprocessed Carrier Float	11/8/2012	11:56:57 AM	MC952A.cor	1713	413833.361
1041228.413	1171183.32	313.102	007499	7499	8.33	Postprocessed Carrier Float	11/8/2012	11:56:59 AM	MC952A.cor	1713	413835.33
1041232.717	1171183.919	313.087	007987	7987	8.87	Postprocessed Carrier Float	11/8/2012	11:57:01 AM	MC952A.cor	1713	413837.323
1041237.293	1171184.268	313.177	008522	8522	9.47	Postprocessed Carrier Float	11/8/2012	11:57:03 AM	MC952A.cor	1713	413839.358
1041241.699	1171184.391	313.354	013017	13017	14.46	Postprocessed Carrier Float	11/8/2012	11:57:05 AM	MC952A.cor	1713	413841.327
1041246.305	1171184.504	313.316	010498	10498	11.66	Postprocessed Carrier Float	11/8/2012	11:57:07 AM	MC952A.cor	1713	413843.3361
1041250.701	1171184.948	313.322	010452	10452	11.61	Postprocessed Carrier Float	11/8/2012	11:57:09 AM	MC952A.cor	1713	413845.337
1041255.279	1171185.235	313.199	009361	9361	10.40	Postprocessed Carrier Float	11/8/2012	11:57:11 AM	MC952A.cor	1713	413847.3409
1041260.049	1171185.327	313.265	009304	9304	10.34	Postprocessed Carrier Float	11/8/2012	11:57:13 AM	MC952A.cor	1713	413849.3199
1041264.574	1171185.493	313.212	009417	9417	10.46	Postprocessed Carrier Float	11/8/2012	11:57:15 AM	MC952A.cor	1713	413851.3051
1041268.76	1171185.779	313.343	008852	8852	9.84	Postprocessed Carrier Float	11/8/2012	11:57:17 AM	MC952A.cor	1713	413853.345
1041272.868	1171185.936	313.25	009111	9111	10.12	Postprocessed Carrier Float	11/8/2012	11:57:19 AM	MC952A.cor	1713	413855.351
1041277.291	1171186.126	313.463	008836	8836	9.82	Postprocessed Carrier Float	11/8/2012	11:57:21 AM	MC952A.cor	1713	413857.2791
1041281.774	1171185.76	313.469	009268	9268	10.30	Postprocessed Carrier Float	11/8/2012	11:57:23 AM	MC952A.cor	1713	413859.303
1041285.712	1171185.9	313.671	010832	10832	12.04	Postprocessed Carrier Float	11/8/2012	11:57:25 AM	MC952A.cor	1713	413861.344
1041289.366	1171185.965	313.788	009821	9821	10.91	Postprocessed Carrier Float	11/8/2012	11:57:27 AM	MC952A.cor	1713	413863.326
1041293.457	1171186.062	313.893	009277	9277	10.31	Postprocessed Carrier Float	11/8/2012	11:57:29 AM	MC952A.cor	1713	413865.293
1041298.176	1171186.198	314.291	008834	8834	9.82	Postprocessed Carrier Float	11/8/2012	11:57:31 AM	MC952A.cor	1713	413867.368
1041301.825	1171184.532	314.519	007697	7697	8.55	Postprocessed Carrier Float	11/8/2012	11:57:33 AM	MC952A.cor	1713	413869.418
1041301.842	1171180.663	314.615	006316	6316	7.02	Postprocessed Carrier Float	11/8/2012	11:57:35 AM	MC952A.cor	1713	413871.371
1041298.392	1171179.735	314.596	005538	5538	6.15	Postprocessed Carrier Float	11/8/2012	11:57:37 AM	MC952A.cor	1713	413873.3311
1041294.061	1171179.201	314.174	005751	5751	6.39	Postprocessed Carrier Float	11/8/2012	11:57:39 AM	MC952A.cor	1713	413875.345
1041290.046	1171179.507	314.239	007071	7071	7.86	Postprocessed Carrier Float	11/8/2012	11:57:41 AM	MC952A.cor	1713	413877.233
1041285.717	1171179.343	313.91	008343	8343	9.27	Postprocessed Carrier Float	11/8/2012	11:57:43 AM	MC952A.cor	1713	413879.272
1041281.538	1171179.215	313.768	009227	9227	10.25	Postprocessed Carrier Float	11/8/2012	11:57:45 AM	MC952A.cor	1713	413881.359
1041277.579	1171178.981	313.827	008662	8662	9.62	Postprocessed Carrier Float	11/8/2012	11:57:47 AM	MC952A.cor	1713	413883.326
1041273.223	1171178.563	313.705	008982	8982	9.98	Postprocessed Carrier Float	11/8/2012	11:57:49 AM	MC952A.cor	1713	413885.343
1041268.79	1171178.516	313.42	009044	9044	10.05	Postprocessed Carrier Float	11/8/2012	11:57:51 AM	MC952A.cor	1713	413887.303
1041264.142	1171178.835	313.483	009209	9209	10.23	Postprocessed Carrier Float	11/8/2012	11:57:53 AM	MC952A.cor	1713	413889.432
1041259.58	1171178.496	313.449	009387	9387	10.43	Postprocessed Carrier Float	11/8/2012	11:57:55 AM	MC952A.cor	1713	413891.427
1041255.001	1171178.524	313.559	009558	9558	10.62	Postprocessed Carrier Float	11/8/2012	11:57:57 AM	MC952A.cor	1713	413893.426
1041250.554	1171178.544	313.549	010202	10202	11.34	Postprocessed Carrier Float	11/8/2012	11:57:59 AM	MC952A.cor	1713	413895.431
1041246.168	1171178.611	313.616	009295	9295	10.33	Postprocessed Carrier Float	11/8/2012	11:58:01 AM	MC952A.cor	1713	413897.425
1041241.775	1171178.104	313.584	009139	9139	10.15	Postprocessed Carrier Float	11/8/2012	11:58:03 AM	MC952A.cor	1713	413899.332
1041237.153	1171178.115	313.504	008769	8769	9.74	Postprocessed Carrier Float	11/8/2012	11:58:05 AM	MC952A.cor	1713	413901.312
1041232.59	1171178.569	313.493	008740	8740	9.71	Postprocessed Carrier Float	11/8/2012	11:58:07 AM	MC952A.cor	1713	413903.292
1041227.956	1171178.496	313.381	008685	8685	9.65	Postprocessed Carrier Float	11/8/2012	11:58:09 AM	MC952A.cor	1713	413905.321
1041223.53	1171178.584	313.504	010863	10863	12.07	Postprocessed Carrier Float	11/8/2012	11:58:11 AM	MC952A.cor	1713	413907.324

Easting	Northing	Elevation	Text	Rad cpm	uR/hr	Corr Type	GPS Date	GPS Time	Datafile	GPS Week	GPS Second
1041219.283	1171178.776	313.462	009186	9186	10.21	Postprocessed Carrier Float	11/8/2012	11:58:13 AM	MC952A.cor	1713	413909.257
1041215.724	1171178.985	313.784	006653	6653	7.39	Postprocessed Carrier Float	11/8/2012	11:58:15 AM	MC952A.cor	1713	413911.309
1041214.9	1171178.646	313.831	006709	6709	7.45	Postprocessed Carrier Float	11/8/2012	11:58:17 AM	MC952A.cor	1713	413913.3149
1041217.09	1171178.149	313.84	006153	6153	6.84	Postprocessed Carrier Float	11/8/2012	11:58:19 AM	MC952A.cor	1713	413915.3311
1041220.987	1171177.591	313.644	005993	5993	6.66	Postprocessed Carrier Float	11/8/2012	11:58:21 AM	MC952A.cor	1713	413917.335
1041225.225	1171177.232	313.387	005825	5825	6.47	Postprocessed Carrier Float	11/8/2012	11:58:23 AM	MC952A.cor	1713	413919.347
1041229.608	1171176.803	313.356	007501	7501	8.33	Postprocessed Carrier Float	11/8/2012	11:58:25 AM	MC952A.cor	1713	413921.337
1041233.515	1171176.546	313.421	009229	9229	10.25	Postprocessed Carrier Float	11/8/2012	11:58:27 AM	MC952A.cor	1713	413923.361
1041237.624	1171176.423	313.349	011355	11355	12.62	Postprocessed Carrier Float	11/8/2012	11:58:29 AM	MC952A.cor	1713	413925.302
1041241.846	1171176.462	313.422	009461	9461	10.51	Postprocessed Carrier Float	11/8/2012	11:58:31 AM	MC952A.cor	1713	413927.307
1041246.031	1171176.311	313.418	009120	9120	10.13	Postprocessed Carrier Float	11/8/2012	11:58:33 AM	MC952A.cor	1713	413929.3459
1041250.105	1171176.121	313.289	008107	8107	9.01	Postprocessed Carrier Float	11/8/2012	11:58:35 AM	MC952A.cor	1713	413931.307
1041254.309	1171176.168	313.367	009015	9015	10.02	Postprocessed Carrier Float	11/8/2012	11:58:37 AM	MC952A.cor	1713	413933.333
1041258.123	1171176.492	313.445	010598	10598	11.78	Postprocessed Carrier Float	11/8/2012	11:58:39 AM	MC952A.cor	1713	413935.303
1041262.305	1171176.62	313.408	009638	9638	10.71	Postprocessed Carrier Float	11/8/2012	11:58:41 AM	MC952A.cor	1713	413937.286
1041266.766	1171176.758	313.47	009553	9553	10.61	Postprocessed Carrier Float	11/8/2012	11:58:43 AM	MC952A.cor	1713	413939.329
1041270.533	1171177.407	313.662	008553	8553	9.50	Postprocessed Carrier Float	11/8/2012	11:58:45 AM	MC952A.cor	1713	413941.304
1041275.052	1171177.753	313.816	009196	9196	10.22	Postprocessed Carrier Float	11/8/2012	11:58:47 AM	MC952A.cor	1713	413943.312
1041279.273	1171178.121	313.927	009207	9207	10.23	Postprocessed Carrier Float	11/8/2012	11:58:49 AM	MC952A.cor	1713	413945.327
1041283.932	1171178.192	313.83	009812	9812	10.90	Postprocessed Carrier Float	11/8/2012	11:58:51 AM	MC952A.cor	1713	413947.332
1041288.142	1171178.365	314.121	009563	9563	10.63	Postprocessed Carrier Float	11/8/2012	11:58:53 AM	MC952A.cor	1713	413949.473
1041292.081	1171178.466	314.277	009471	9471	10.52	Postprocessed Carrier Float	11/8/2012	11:58:55 AM	MC952A.cor	1713	413951.343
1041296.576	1171178.542	314.587	008814	8814	9.79	Postprocessed Carrier Float	11/8/2012	11:58:57 AM	MC952A.cor	1713	413953.319
1041300.332	1171177.832	314.813	007667	7667	8.52	Postprocessed Carrier Float	11/8/2012	11:58:59 AM	MC952A.cor	1713	413955.375
1041298.722	1171175.825	314.866	006334	6334	7.04	Postprocessed Carrier Float	11/8/2012	11:59:01 AM	MC952A.cor	1713	413957.386
1041295.27	1171175.787	314.617	006314	6314	7.02	Postprocessed Carrier Float	11/8/2012	11:59:03 AM	MC952A.cor	1713	413959.3879
1041291.283	1171176.066	314.386	007051	7051	7.83	Postprocessed Carrier Float	11/8/2012	11:59:05 AM	MC952A.cor	1713	413961.348
1041288.29	1171175.326	314.375	009330	9330	10.37	Postprocessed Carrier Float	11/8/2012	11:59:07 AM	MC952A.cor	1713	413963.255
1041283.568	1171174.482	313.86	008780	8780	9.76	Postprocessed Carrier Float	11/8/2012	11:59:09 AM	MC952A.cor	1713	413965.292
1041278.821	1171174.159	313.872	009868	9868	10.96	Postprocessed Carrier Float	11/8/2012	11:59:11 AM	MC952A.cor	1713	413967.321
1041274.876	1171173.975	313.752	009516	9516	10.57	Postprocessed Carrier Float	11/8/2012	11:59:13 AM	MC952A.cor	1713	413969.369
1041270.429	1171173.542	313.558	008838	8838	9.82	Postprocessed Carrier Float	11/8/2012	11:59:15 AM	MC952A.cor	1713	413971.448
1041266.25	1171172.988	313.593	009000	9000	10.00	Postprocessed Carrier Float	11/8/2012	11:59:17 AM	MC952A.cor	1713	413973.432
1041261.792	1171173.078	313.474	009236	9236	10.26	Postprocessed Carrier Float	11/8/2012	11:59:19 AM	MC952A.cor	1713	413975.4351
1041257.754	1171173.291	313.513	009482	9482	10.54	Postprocessed Carrier Float	11/8/2012	11:59:21 AM	MC952A.cor	1713	413977.442
1041253.805	1171173.147	313.516	008739	8739	9.71	Postprocessed Carrier Float	11/8/2012	11:59:23 AM	MC952A.cor	1713	413979.4871
1041252.664	1171172.062	313.533	008883	8883	9.87	Postprocessed Carrier Float	11/8/2012	11:59:25 AM	MC952A.cor	1713	413981.355
1041253.497	1171171.403	313.36	008601	8601	9.56	Postprocessed Carrier Float	11/8/2012	11:59:27 AM	MC952A.cor	1713	413983.394
1041256.669	1171170.982	313.332	009358	9358	10.40	Postprocessed Carrier Float	11/8/2012	11:59:29 AM	MC952A.cor	1713	413985.427

Easting	Northing	Elevation	Text	Rad cpm	uR/hr	Corr Type	GPS Date	GPS Time	Datafile	GPS Week	GPS Second
1041260.479	1171171.001	313.256	009306	9306	10.34	Postprocessed Carrier Float	11/8/2012	11:59:31 AM	MC952A.cor	1713	413987.421
1041264.76	1171171.08	313.339	009727	9727	10.81	Postprocessed Carrier Float	11/8/2012	11:59:33 AM	MC952A.cor	1713	413989.511
1041267.749	1171171.488	313.479	008865	8865	9.85	Postprocessed Carrier Float	11/8/2012	11:59:35 AM	MC952A.cor	1713	413991.329
1041271.311	1171172.432	313.597	009363	9363	10.40	Postprocessed Carrier Float	11/8/2012	11:59:37 AM	MC952A.cor	1713	413993.319
1041275.486	1171173.38	313.638	009357	9357	10.40	Postprocessed Carrier Float	11/8/2012	11:59:39 AM	MC952A.cor	1713	413995.396
1041279.341	1171174.158	313.738	009082	9082	10.09	Postprocessed Carrier Float	11/8/2012	11:59:41 AM	MC952A.cor	1713	413997.359
1041283.406	1171174.948	313.628	009847	9847	10.94	Postprocessed Carrier Float	11/8/2012	11:59:43 AM	MC952A.cor	1713	413999.349
1041287.576	1171175.242	313.895	010039	10039	11.15	Postprocessed Carrier Float	11/8/2012	11:59:45 AM	MC952A.cor	1713	414001.3521
1041289.477	1171172.274	314.136	009642	9642	10.71	Postprocessed Carrier Float	11/8/2012	11:59:47 AM	MC952A.cor	1713	414003.332
1041286.912	1171169.662	313.991	008771	8771	9.75	Postprocessed Carrier Float	11/8/2012	11:59:49 AM	MC952A.cor	1713	414005.3311
1041282.585	1171168.098	313.854	008639	8639	9.60	Postprocessed Carrier Float	11/8/2012	11:59:51 AM	MC952A.cor	1713	414007.332
1041278.313	1171167.187	313.828	009767	9767	10.85	Postprocessed Carrier Float	11/8/2012	11:59:53 AM	MC952A.cor	1713	414009.384
1041274.153	1171166.844	313.592	009208	9208	10.23	Postprocessed Carrier Float	11/8/2012	11:59:55 AM	MC952A.cor	1713	414011.3669
1041269.748	1171167.108	313.604	009859	9859	10.95	Postprocessed Carrier Float	11/8/2012	11:59:57 AM	MC952A.cor	1713	414013.363
1041265.486	1171167.331	313.442	009495	9495	10.55	Postprocessed Carrier Float	11/8/2012	11:59:59 AM	MC952A.cor	1713	414015.344
1041261.274	1171167.081	313.328	009231	9231	10.26	Postprocessed Carrier Float	11/8/2012	12:00:01 PM	MC952A.cor	1713	414017.373
1041257.349	1171166.652	313.439	009830	9830	10.92	Postprocessed Carrier Float	11/8/2012	12:00:03 PM	MC952A.cor	1713	414019.368
1041253.87	1171166.646	313.384	010076	10076	11.20	Postprocessed Carrier Float	11/8/2012	12:00:05 PM	MC952A.cor	1713	414021.359
1041252.573	1171166.081	313.519	009076	9076	10.08	Postprocessed Carrier Float	11/8/2012	12:00:07 PM	MC952A.cor	1713	414023.376
1041253.213	1171164.713	313.383	008602	8602	9.56	Postprocessed Carrier Float	11/8/2012	12:00:09 PM	MC952A.cor	1713	414025.3199
1041255.92	1171163.95	313.295	008841	8841	9.82	Postprocessed Carrier Float	11/8/2012	12:00:11 PM	MC952A.cor	1713	414027.338
1041259.889	1171164.14	313.331	009239	9239	10.27	Postprocessed Carrier Float	11/8/2012	12:00:13 PM	MC952A.cor	1713	414029.3459
1041263.454	1171164.419	313.505	008799	8799	9.78	Postprocessed Carrier Float	11/8/2012	12:00:15 PM	MC952A.cor	1713	414031.332
1041264.151	1171164.544	313.443	009344	9344	10.38	Postprocessed Carrier Float	11/8/2012	12:00:17 PM	MC952A.cor	1713	414033.415
1041264.36	1171164.448	313.399	009131	9131	10.15	Postprocessed Carrier Float	11/8/2012	12:00:19 PM	MC952A.cor	1713	414035.316
1041264.346	1171164.591	313.389	009175	9175	10.19	Postprocessed Carrier Float	11/8/2012	12:00:21 PM	MC952A.cor	1713	414037.2111
1041266.299	1171164.778	313.469	009631	9631	10.70	Postprocessed Carrier Float	11/8/2012	12:00:23 PM	MC952A.cor	1713	414039.3459
1041269.819	1171164.844	313.563	009567	9567	10.63	Postprocessed Carrier Float	11/8/2012	12:00:25 PM	MC952A.cor	1713	414041.224
1041274.468	1171165.389	313.739	009608	9608	10.68	Postprocessed Carrier Float	11/8/2012	12:00:27 PM	MC952A.cor	1713	414043.361
1041278.315	1171165.493	313.758	010324	10324	11.47	Postprocessed Carrier Float	11/8/2012	12:00:29 PM	MC952A.cor	1713	414045.321
1041282.031	1171165.935	313.743	010083	10083	11.20	Postprocessed Carrier Float	11/8/2012	12:00:31 PM	MC952A.cor	1713	414047.3929
1041285.658	1171166.082	313.905	009695	9695	10.77	Postprocessed Carrier Float	11/8/2012	12:00:33 PM	MC952A.cor	1713	414049.3409
1041289.156	1171165.752	314.116	009817	9817	10.91	Postprocessed Carrier Float	11/8/2012	12:00:35 PM	MC952A.cor	1713	414051.4139
1041289.403	1171162.168	314.02	014704	14704	16.34	Postprocessed Carrier Float	11/8/2012	12:00:37 PM	MC952A.cor	1713	414053.402
1041286.172	1171160.146	313.967	012754	12754	14.17	Postprocessed Carrier Float	11/8/2012	12:00:39 PM	MC952A.cor	1713	414055.3719
1041281.877	1171159.646	313.94	010622	10622	11.80	Postprocessed Carrier Float	11/8/2012	12:00:41 PM	MC952A.cor	1713	414057.451
1041278.078	1171159.445	313.989	011835	11835	13.15	Postprocessed Carrier Float	11/8/2012	12:00:43 PM	MC952A.cor	1713	414059.304
1041273.659	1171159.577	313.805	010527	10527	11.70	Postprocessed Carrier Float	11/8/2012	12:00:45 PM	MC952A.cor	1713	414061.376
1041269.776	1171159.638	313.763	009781	9781	10.87	Postprocessed Carrier Float	11/8/2012	12:00:47 PM	MC952A.cor	1713	414063.293

Easting	Northing	Elevation	Text	Rad cpm	uR/hr	Corr Type	GPS Date	GPS Time	Datafile	GPS Week	GPS Second
1041265.808	1171160.173	313.649	010991	10991	12.21	Postprocessed Carrier Float	11/8/2012	12:00:49 PM	MC952A.cor	1713	414065.349
1041262.097	1171160.6	313.51	010261	10261	11.40	Postprocessed Carrier Float	11/8/2012	12:00:51 PM	MC952A.cor	1713	414067.342
1041257.766	1171160.746	313.395	009776	9776	10.86	Postprocessed Carrier Float	11/8/2012	12:00:53 PM	MC952A.cor	1713	414069.3199
1041254.79	1171160.17	313.527	009642	9642	10.71	Postprocessed Carrier Float	11/8/2012	12:00:55 PM	MC952A.cor	1713	414071.3311
1041254.498	1171159.122	313.425	009041	9041	10.05	Postprocessed Carrier Float	11/8/2012	12:00:57 PM	MC952A.cor	1713	414073.365
1041256.854	1171158.671	313.286	009780	9780	10.87	Postprocessed Carrier Float	11/8/2012	12:00:59 PM	MC952A.cor	1713	414075.443
1041260.527	1171158.804	313.293	008870	8870	9.86	Postprocessed Carrier Float	11/8/2012	12:01:01 PM	MC952A.cor	1713	414077.3669
1041263.986	1171159.288	313.468	008411	8411	9.35	Postprocessed Carrier Float	11/8/2012	12:01:03 PM	MC952A.cor	1713	414079.321
1041268.235	1171159.307	313.448	009233	9233	10.26	Postprocessed Carrier Float	11/8/2012	12:01:05 PM	MC952A.cor	1713	414081.412
1041272.74	1171159.227	313.682	009550	9550	10.61	Postprocessed Carrier Float	11/8/2012	12:01:07 PM	MC952A.cor	1713	414083.428
1041276.208	1171159.833	313.643	009825	9825	10.92	Postprocessed Carrier Float	11/8/2012	12:01:09 PM	MC952A.cor	1713	414085.338
1041279.78	1171159.646	313.882	009610	9610	10.68	Postprocessed Carrier Float	11/8/2012	12:01:11 PM	MC952A.cor	1713	414087.363
1041283.521	1171159.63	313.85	009231	9231	10.26	Postprocessed Carrier Float	11/8/2012	12:01:13 PM	MC952A.cor	1713	414089.342
1041286.674	1171159.944	313.907	009763	9763	10.85	Postprocessed Carrier Float	11/8/2012	12:01:15 PM	MC952A.cor	1713	414091.2841
1041288.456	1171157.979	313.954	009924	9924	11.03	Postprocessed Carrier Float	11/8/2012	12:01:17 PM	MC952A.cor	1713	414093.288
1041284.89	1171158.575	314.106	009566	9566	10.63	Postprocessed Carrier Float	11/8/2012	12:01:19 PM	MC952A.cor	1713	414095.463
1041280.682	1171160.8	313.875	009318	9318	10.35	Postprocessed Carrier Float	11/8/2012	12:01:21 PM	MC952A.cor	1713	414097.4
1041276.13	1171163.577	313.893	009659	9659	10.73	Postprocessed Carrier Float	11/8/2012	12:01:23 PM	MC952A.cor	1713	414099.421
1041271.205	1171166.639	313.807	009551	9551	10.61	Postprocessed Carrier Float	11/8/2012	12:01:25 PM	MC952A.cor	1713	414101.4399
1041269.196	1171170.228	313.677	009240	9240	10.27	Postprocessed Carrier Float	11/8/2012	12:01:27 PM	MC952A.cor	1713	414103.355
1041268.924	1171171.109	313.461	009272	9272	10.30	Postprocessed Carrier Float	11/8/2012	12:01:29 PM	MC952A.cor	1713	414105.385
1041269.171	1171171.441	313.544	009779	9779	10.87	Postprocessed Carrier Float	11/8/2012	12:01:31 PM	MC952A.cor	1713	414107.2679
1041269.261	1171171.526	313.57	008865	8865	9.85	Postprocessed Carrier Float	11/8/2012	12:01:33 PM	MC952A.cor	1713	414109.344
1041269.226	1171171.516	313.534	009792	9792	10.88	Postprocessed Carrier Float	11/8/2012	12:01:35 PM	MC952A.cor	1713	414111.314
1041268.926	1171171.48	313.568	008424	8424	9.36	Postprocessed Carrier Float	11/8/2012	12:01:37 PM	MC952A.cor	1713	414113.359
1041268.649	1171171.3	313.588	008793	8793	9.77	Postprocessed Carrier Float	11/8/2012	12:01:39 PM	MC952A.cor	1713	414115.327
1041268.302	1171171.003	313.47	008751	8751	9.72	Postprocessed Carrier Float	11/8/2012	12:01:41 PM	MC952A.cor	1713	414117.33
1041268.356	1171171.108	313.493	009446	9446	10.50	Postprocessed Carrier Float	11/8/2012	12:01:43 PM	MC952A.cor	1713	414119.496
1041268.354	1171171.058	313.387	009303	9303	10.34	Postprocessed Carrier Float	11/8/2012	12:01:45 PM	MC952A.cor	1713	414121.379
1041268.324	1171171.084	313.346	009270	9270	10.30	Postprocessed Carrier Float	11/8/2012	12:01:47 PM	MC952A.cor	1713	414123.326
1041268.317	1171171.027	313.386	009231	9231	10.26	Postprocessed Carrier Float	11/8/2012	12:01:49 PM	MC952A.cor	1713	414125.391
1041268.318	1171171.014	313.373	009386	9386	10.43	Postprocessed Carrier Float	11/8/2012	12:01:51 PM	MC952A.cor	1713	414127.366
1041268.323	1171171.059	313.302	009152	9152	10.17	Postprocessed Carrier Float	11/8/2012	12:01:53 PM	MC952A.cor	1713	414129.38
1041268.342	1171171.043	313.287	009926	9926	11.03	Postprocessed Carrier Float	11/8/2012	12:01:55 PM	MC952A.cor	1713	414131.397
1041268.306	1171171.046	313.351	010132	10132	11.26	Postprocessed Carrier Float	11/8/2012	12:01:57 PM	MC952A.cor	1713	414133.334
1041268.277	1171171.047	313.357	010002	10002	11.11	Postprocessed Carrier Float	11/8/2012	12:01:59 PM	MC952A.cor	1713	414135.472
1041268.294	1171171.044	313.282	009434	9434	10.48	Postprocessed Carrier Float	11/8/2012	12:02:01 PM	MC952A.cor	1713	414137.3311
1041268.359	1171171.103	313.238	009583	9583	10.65	Postprocessed Carrier Float	11/8/2012	12:02:03 PM	MC952A.cor	1713	414139.28
1041268.207	1171171.259	313.312	009579	9579	10.64	Postprocessed Carrier Float	11/8/2012	12:02:05 PM	MC952A.cor	1713	414141.3409

Easting	Northing	Elevation	Text	Rad cpm	uR/hr	Corr Type	GPS Date	GPS Time	Datafile	GPS Week	GPS Second
1041268.546	1171171.572	313.362	009738	9738	10.82	Postprocessed Carrier Float	11/8/2012	12:02:07 PM	MC952A.cor	1713	414143.338
1041268.477	1171171.447	313.341	009340	9340	10.38	Postprocessed Carrier Float	11/8/2012	12:02:09 PM	MC952A.cor	1713	414145.338
1041268.424	1171171.61	313.334	009724	9724	10.80	Postprocessed Carrier Float	11/8/2012	12:02:11 PM	MC952A.cor	1713	414147.328
1041268.465	1171171.642	313.36	009972	9972	11.08	Postprocessed Carrier Float	11/8/2012	12:02:13 PM	MC952A.cor	1713	414149.324
1041268.431	1171171.64	313.346	009687	9687	10.76	Postprocessed Carrier Float	11/8/2012	12:02:15 PM	MC952A.cor	1713	414151.332
1041268.428	1171171.625	313.33	010002	10002	11.11	Postprocessed Carrier Float	11/8/2012	12:02:17 PM	MC952A.cor	1713	414153.364
1041268.425	1171171.621	313.311	009841	9841	10.93	Postprocessed Carrier Float	11/8/2012	12:02:19 PM	MC952A.cor	1713	414155.303
1041268.381	1171171.752	313.314	009210	9210	10.23	Postprocessed Carrier Float	11/8/2012	12:02:23 PM	MC952A.cor	1713	414159.318
1041267.621	1171174.145	313.499	009288	9288	10.32	Postprocessed Carrier Float	11/8/2012	12:02:25 PM	MC952A.cor	1713	414161.384
1041266.119	1171179.016	313.258	009368	9368	10.41	Postprocessed Carrier Float	11/8/2012	12:02:27 PM	MC952A.cor	1713	414163.353
1041263.158	1171183.722	313.137	009749	9749	10.83	Postprocessed Carrier Float	11/8/2012	12:02:29 PM	MC952A.cor	1713	414165.286
1041260.51	1171188.774	313.327	009242	9242	10.27	Postprocessed Carrier Float	11/8/2012	12:02:31 PM	MC952A.cor	1713	414167.356
1041257.643	1171194	313.273	008864	8864	9.85	Postprocessed Carrier Float	11/8/2012	12:02:33 PM	MC952A.cor	1713	414169.379
1041256.101	1171198.837	313.603	008742	8742	9.71	Postprocessed Carrier Float	11/8/2012	12:02:35 PM	MC952A.cor	1713	414171.3361
1041255.816	1171200.42	313.383	008689	8689	9.65	Postprocessed Carrier Float	11/8/2012	12:02:37 PM	MC952A.cor	1713	414173.318
1041255.868	1171200.403	313.345	008551	8551	9.50	Postprocessed Carrier Float	11/8/2012	12:02:39 PM	MC952A.cor	1713	414175.3831
1041255.855	1171200.495	313.313	009457	9457	10.51	Postprocessed Carrier Float	11/8/2012	12:02:41 PM	MC952A.cor	1713	414177.307
1041255.389	1171199.579	313.142	009617	9617	10.69	Postprocessed Carrier Float	11/8/2012	12:02:43 PM	MC952A.cor	1713	414179.317
1041255.232	1171198.757	312.852	009655	9655	10.73	Postprocessed Carrier Float	11/8/2012	12:02:45 PM	MC952A.cor	1713	414181.38
1041255.202	1171198.665	312.81	009345	9345	10.38	Postprocessed Carrier Float	11/8/2012	12:02:47 PM	MC952A.cor	1713	414183.3521
1041255.225	1171200.59	313.212	009221	9221	10.25	Postprocessed Carrier Float	11/8/2012	12:02:49 PM	MC952A.cor	1713	414185.3571
1041254.885	1171200.658	313.111	008917	8917	9.91	Postprocessed Carrier Float	11/8/2012	12:02:51 PM	MC952A.cor	1713	414187.33
1041254.89	1171200.948	313.104	009253	9253	10.28	Postprocessed Carrier Float	11/8/2012	12:02:53 PM	MC952A.cor	1713	414189.38
1041255.163	1171200.749	313.192	009799	9799	10.89	Postprocessed Carrier Float	11/8/2012	12:02:55 PM	MC952A.cor	1713	414191.397
1041255.28	1171200.458	313.209	009332	9332	10.37	Postprocessed Carrier Float	11/8/2012	12:02:57 PM	MC952A.cor	1713	414193.317
1041255.254	1171200.48	313.196	009283	9283	10.31	Postprocessed Carrier Float	11/8/2012	12:02:59 PM	MC952A.cor	1713	414195.488
1041255.266	1171200.502	313.17	009273	9273	10.30	Postprocessed Carrier Float	11/8/2012	12:03:01 PM	MC952A.cor	1713	414197.325
1041255.27	1171200.498	313.125	008591	8591	9.55	Postprocessed Carrier Float	11/8/2012	12:03:03 PM	MC952A.cor	1713	414199.359
1041255.263	1171200.508	313.109	009200	9200	10.22	Postprocessed Carrier Float	11/8/2012	12:03:05 PM	MC952A.cor	1713	414201.347
1041255.249	1171200.476	313.025	009136	9136	10.15	Postprocessed Carrier Float	11/8/2012	12:03:07 PM	MC952A.cor	1713	414203.3409
1041255.251	1171200.535	313.069	009377	9377	10.42	Postprocessed Carrier Float	11/8/2012	12:03:09 PM	MC952A.cor	1713	414205.3459
1041255.255	1171200.559	313.1	009330	9330	10.37	Postprocessed Carrier Float	11/8/2012	12:03:13 PM	MC952A.cor	1713	414209.308
1041256.779	1171201.664	313.42	009880	9880	10.98	Postprocessed Carrier Float	11/8/2012	12:03:15 PM	MC952A.cor	1713	414211.319
1041259.853	1171205.373	312.301	009525	9525	10.58	Postprocessed Carrier Float	11/8/2012	12:03:17 PM	MC952A.cor	1713	414213.3361
1041264.184	1171209.869	312.513	009475	9475	10.53	Postprocessed Carrier Float	11/8/2012	12:03:19 PM	MC952A.cor	1713	414215.297
1041268.125	1171213.911	312.515	009145	9145	10.16	Postprocessed Carrier Float	11/8/2012	12:03:21 PM	MC952A.cor	1713	414217.349
1041272.018	1171217.638	312.708	009250	9250	10.28	Postprocessed Carrier Float	11/8/2012	12:03:23 PM	MC952A.cor	1713	414219.376
1041274.848	1171220.193	313.396	009316	9316	10.35	Postprocessed Carrier Float	11/8/2012	12:03:25 PM	MC952A.cor	1713	414221.271
1041275.11	1171220.261	313.336	009943	9943	11.05	Postprocessed Carrier Float	11/8/2012	12:03:27 PM	MC952A.cor	1713	414223.269

Easting	Northing	Elevation	Text	Rad cpm	uR/hr	Corr Type	GPS Date	GPS Time	Datafile	GPS Week	GPS Second
1041275.112	1171220.308	313.427	009359	9359	10.40	Postprocessed Carrier Float	11/8/2012	12:03:29 PM	MC952A.cor	1713	414225.387
1041275.185	1171220.243	313.41	009010	9010	10.01	Postprocessed Carrier Float	11/8/2012	12:03:31 PM	MC952A.cor	1713	414227.442
1041275.22	1171220.24	313.356	009355	9355	10.39	Postprocessed Carrier Float	11/8/2012	12:03:33 PM	MC952A.cor	1713	414229.366
1041275.337	1171220.445	313.348	009408	9408	10.45	Postprocessed Carrier Float	11/8/2012	12:03:35 PM	MC952A.cor	1713	414231.35
1041275.345	1171220.782	313.288	009344	9344	10.38	Postprocessed Carrier Float	11/8/2012	12:03:37 PM	MC952A.cor	1713	414233.421
1041275.525	1171220.558	313.301	009305	9305	10.34	Postprocessed Carrier Float	11/8/2012	12:03:39 PM	MC952A.cor	1713	414235.389
1041275.212	1171220.186	313.269	009676	9676	10.75	Postprocessed Carrier Float	11/8/2012	12:03:41 PM	MC952A.cor	1713	414237.432
1041275.252	1171220.235	313.379	009175	9175	10.19	Postprocessed Carrier Float	11/8/2012	12:03:43 PM	MC952A.cor	1713	414239.344
1041275.265	1171220.192	313.357	009489	9489	10.54	Postprocessed Carrier Float	11/8/2012	12:03:45 PM	MC952A.cor	1713	414241.265
1041275.376	1171220.152	313.355	009310	9310	10.34	Postprocessed Carrier Float	11/8/2012	12:03:47 PM	MC952A.cor	1713	414243.249
1041275.297	1171220.226	313.379	009588	9588	10.65	Postprocessed Carrier Float	11/8/2012	12:03:49 PM	MC952A.cor	1713	414245.334
1041275.306	1171220.243	313.42	010276	10276	11.42	Postprocessed Carrier Float	11/8/2012	12:03:51 PM	MC952A.cor	1713	414247.3459
1041275.332	1171220.272	313.409	009865	9865	10.96	Postprocessed Carrier Float	11/8/2012	12:03:53 PM	MC952A.cor	1713	414249.426
1041275.353	1171220.259	313.38	009622	9622	10.69	Postprocessed Carrier Float	11/8/2012	12:03:57 PM	MC952A.cor	1713	414253.412
1041275.069	1171220.797	313.362	009147	9147	10.16	Postprocessed Carrier Float	11/8/2012	12:03:59 PM	MC952A.cor	1713	414255.309
1041276.379	1171224.7	313.017	009070	9070	10.08	Postprocessed Carrier Float	11/8/2012	12:04:01 PM	MC952A.cor	1713	414257.3879
1041279.801	1171229.227	312.834	009087	9087	10.10	Postprocessed Carrier Float	11/8/2012	12:04:03 PM	MC952A.cor	1713	414259.323
1041283.48	1171232.884	313.092	009226	9226	10.25	Postprocessed Carrier Float	11/8/2012	12:04:05 PM	MC952A.cor	1713	414261.394
1041287.097	1171236.572	313.655	009425	9425	10.47	Postprocessed Carrier Float	11/8/2012	12:04:07 PM	MC952A.cor	1713	414263.394
1041290.694	1171238.47	314.083	009115	9115	10.13	Postprocessed Carrier Float	11/8/2012	12:04:09 PM	MC952A.cor	1713	414265.332
1041290.457	1171238.498	313.995	008773	8773	9.75	Postprocessed Carrier Float	11/8/2012	12:04:11 PM	MC952A.cor	1713	414267.321
1041290.512	1171238.493	313.992	008775	8775	9.75	Postprocessed Carrier Float	11/8/2012	12:04:13 PM	MC952A.cor	1713	414269.3409
1041290.518	1171238.734	313.927	009687	9687	10.76	Postprocessed Carrier Float	11/8/2012	12:04:15 PM	MC952A.cor	1713	414271.334
1041290.645	1171239.109	313.974	009836	9836	10.93	Postprocessed Carrier Float	11/8/2012	12:04:17 PM	MC952A.cor	1713	414273.334
1041290.674	1171239.207	314.089	008858	8858	9.84	Postprocessed Carrier Float	11/8/2012	12:04:19 PM	MC952A.cor	1713	414275.3409
1041290.551	1171239.142	314.135	008903	8903	9.89	Postprocessed Carrier Float	11/8/2012	12:04:21 PM	MC952A.cor	1713	414277.3311
1041290.594	1171238.86	314.094	008795	8795	9.77	Postprocessed Carrier Float	11/8/2012	12:04:23 PM	MC952A.cor	1713	414279.364
1041290.471	1171238.691	314.048	008455	8455	9.39	Postprocessed Carrier Float	11/8/2012	12:04:25 PM	MC952A.cor	1713	414281.418
1041290.46	1171238.676	314.089	009230	9230	10.26	Postprocessed Carrier Float	11/8/2012	12:04:27 PM	MC952A.cor	1713	414283.46
1041290.461	1171238.707	314.134	008827	8827	9.81	Postprocessed Carrier Float	11/8/2012	12:04:29 PM	MC952A.cor	1713	414285.399
1041290.488	1171238.717	314.101	008597	8597	9.55	Postprocessed Carrier Float	11/8/2012	12:04:31 PM	MC952A.cor	1713	414287.502
1041290.495	1171238.751	314.086	008922	8922	9.91	Postprocessed Carrier Float	11/8/2012	12:04:33 PM	MC952A.cor	1713	414289.347
1041290.563	1171238.724	313.983	009172	9172	10.19	Postprocessed Carrier Float	11/8/2012	12:04:35 PM	MC952A.cor	1713	414291.325
1041290.676	1171238.816	313.968	008681	8681	9.65	Postprocessed Carrier Float	11/8/2012	12:04:37 PM	MC952A.cor	1713	414293.314
1041291.062	1171238.686	314.03	008455	8455	9.39	Postprocessed Carrier Float	11/8/2012	12:04:39 PM	MC952A.cor	1713	414295.326
1041290.899	1171238.359	314.069	008458	8458	9.40	Postprocessed Carrier Float	11/8/2012	12:04:41 PM	MC952A.cor	1713	414297.354
1041290.914	1171238.269	313.96	009107	9107	10.12	Postprocessed Carrier Float	11/8/2012	12:04:43 PM	MC952A.cor	1713	414299.412
1041290.82	1171238.323	313.978	008197	8197	9.11	Postprocessed Carrier Float	11/8/2012	12:04:45 PM	MC952A.cor	1713	414301.24
1041290.826	1171238.36	314.071	008280	8280	9.20	Postprocessed Carrier Float	11/8/2012	12:04:47 PM	MC952A.cor	1713	414303.326

Easting	Northing	Elevation	Text	Rad cpm	uR/hr	Corr Type	GPS Date	GPS Time	Datafile	GPS Week	GPS Second
1041290.843	1171238.319	314.102	007762	7762	8.62	Postprocessed Carrier Float	11/8/2012	12:04:49 PM	MC952A.cor	1713	414305.35
1041290.854	1171238.37	314.061	008464	8464	9.40	Postprocessed Carrier Float	11/8/2012	12:04:53 PM	MC952A.cor	1713	414309.424
1041289.708	1171240.085	314.297	008113	8113	9.01	Postprocessed Carrier Float	11/8/2012	12:04:55 PM	MC952A.cor	1713	414311.285
1041286.345	1171239.887	313.774	008002	8002	8.89	Postprocessed Carrier Float	11/8/2012	12:04:57 PM	MC952A.cor	1713	414313.286
1041280.638	1171240.781	313.846	008614	8614	9.57	Postprocessed Carrier Float	11/8/2012	12:04:59 PM	MC952A.cor	1713	414315.361
1041274.399	1171241.104	313.793	008541	8541	9.49	Postprocessed Carrier Float	11/8/2012	12:05:01 PM	MC952A.cor	1713	414317.379
1041268.858	1171241.016	313.734	009126	9126	10.14	Postprocessed Carrier Float	11/8/2012	12:05:03 PM	MC952A.cor	1713	414319.3781
1041263.746	1171240.399	313.68	009439	9439	10.49	Postprocessed Carrier Float	11/8/2012	12:05:05 PM	MC952A.cor	1713	414321.4399
1041258.793	1171239.975	313.648	009506	9506	10.56	Postprocessed Carrier Float	11/8/2012	12:05:07 PM	MC952A.cor	1713	414323.375
1041254.557	1171241.706	314.098	009015	9015	10.02	Postprocessed Carrier Float	11/8/2012	12:05:09 PM	MC952A.cor	1713	414325.311
1041226.816	1171184.191	312.822	008709	8709	9.68	Postprocessed Carrier Float	11/8/2012	12:08:29 PM	MC952A.cor	1713	414525.319
1041224.392	1171179.094	312.843	008667	8667	9.63	Postprocessed Carrier Float	11/8/2012	12:08:31 PM	MC952A.cor	1713	414527.313
1041219.542	1171177.275	313.403	008971	8971	9.97	Postprocessed Carrier Float	11/8/2012	12:08:33 PM	MC952A.cor	1713	414529.3051
1041218.374	1171177.006	313.548	006710	6710	7.46	Postprocessed Carrier Float	11/8/2012	12:08:35 PM	MC952A.cor	1713	414531.3051
1041218.489	1171177.222	313.557	005255	5255	5.84	Postprocessed Carrier Float	11/8/2012	12:08:37 PM	MC952A.cor	1713	414533.3101
1041218.505	1171177.236	313.55	005302	5302	5.89	Postprocessed Carrier Float	11/8/2012	12:08:39 PM	MC952A.cor	1713	414535.457
1041218.497	1171177.236	313.531	005588	5588	6.21	Postprocessed Carrier Float	11/8/2012	12:08:41 PM	MC952A.cor	1713	414537.432
1041218.496	1171177.238	313.494	005481	5481	6.09	Postprocessed Carrier Float	11/8/2012	12:08:43 PM	MC952A.cor	1713	414539.394
1041218.535	1171177.235	313.444	005043	5043	5.60	Postprocessed Carrier Float	11/8/2012	12:08:45 PM	MC952A.cor	1713	414541.365
1041218.54	1171177.232	313.422	004802	4802	5.34	Postprocessed Carrier Float	11/8/2012	12:08:47 PM	MC952A.cor	1713	414543.417
1041218.57	1171177.28	313.423	005378	5378	5.98	Postprocessed Carrier Float	11/8/2012	12:08:49 PM	MC952A.cor	1713	414545.322
1041218.475	1171177.343	313.364	005139	5139	5.71	Postprocessed Carrier Float	11/8/2012	12:08:51 PM	MC952A.cor	1713	414547.304
1041219.624	1171178.975	313.023	005461	5461	6.07	Postprocessed Carrier Float	11/8/2012	12:08:53 PM	MC952A.cor	1713	414549.33
1041220.035	1171183.664	312.652	005247	5247	5.83	Postprocessed Carrier Float	11/8/2012	12:08:55 PM	MC952A.cor	1713	414551.326
1041220.21	1171188.533	312.635	006141	6141	6.82	Postprocessed Carrier Float	11/8/2012	12:08:57 PM	MC952A.cor	1713	414553.397
1041220.443	1171193.097	312.761	006073	6073	6.75	Postprocessed Carrier Float	11/8/2012	12:08:59 PM	MC952A.cor	1713	414555.345
1041220.195	1171197.984	312.834	006041	6041	6.71	Postprocessed Carrier Float	11/8/2012	12:09:01 PM	MC952A.cor	1713	414557.297
1041220.097	1171202.647	312.797	006894	6894	7.66	Postprocessed Carrier Float	11/8/2012	12:09:03 PM	MC952A.cor	1713	414559.37
1041220.147	1171206.809	312.796	007367	7367	8.19	Postprocessed Carrier Float	11/8/2012	12:09:05 PM	MC952A.cor	1713	414561.4449
1041220.287	1171210.542	312.914	007881	7881	8.76	Postprocessed Carrier Float	11/8/2012	12:09:07 PM	MC952A.cor	1713	414563.3459
1041220.617	1171214.759	313.002	006988	6988	7.76	Postprocessed Carrier Float	11/8/2012	12:09:09 PM	MC952A.cor	1713	414565.343
1041220.952	1171219.361	312.983	006091	6091	6.77	Postprocessed Carrier Float	11/8/2012	12:09:11 PM	MC952A.cor	1713	414567.453
1041221.64	1171223.512	313.048	005982	5982	6.65	Postprocessed Carrier Float	11/8/2012	12:09:13 PM	MC952A.cor	1713	414569.354
1041222.693	1171227.714	313.177	006242	6242	6.94	Postprocessed Carrier Float	11/8/2012	12:09:15 PM	MC952A.cor	1713	414571.316
1041223.497	1171231.869	313.142	006838	6838	7.60	Postprocessed Carrier Float	11/8/2012	12:09:17 PM	MC952A.cor	1713	414573.385
1041224.598	1171235.889	313.095	007376	7376	8.20	Postprocessed Carrier Float	11/8/2012	12:09:19 PM	MC952A.cor	1713	414575.334
1041226.079	1171240.023	313.09	007643	7643	8.49	Postprocessed Carrier Float	11/8/2012	12:09:21 PM	MC952A.cor	1713	414577.332
1041227.766	1171243.729	313.197	007482	7482	8.31	Postprocessed Carrier Float	11/8/2012	12:09:23 PM	MC952A.cor	1713	414579.325
1041230.167	1171247.079	313.12	006961	6961	7.73	Postprocessed Carrier Float	11/8/2012	12:09:25 PM	MC952A.cor	1713	414581.348

Easting	Northing	Elevation	Text	Rad cpm	uR/hr	Corr Type	GPS Date	GPS Time	Datafile	GPS Week	GPS Second
1041232.493	1171250.563	313.197	006914	6914	7.68	Postprocessed Carrier Float	11/8/2012	12:09:27 PM	MC952A.cor	1713	414583.3361
1041234.779	1171254.035	313.29	006285	6285	6.98	Postprocessed Carrier Float	11/8/2012	12:09:29 PM	MC952A.cor	1713	414585.3361
1041237.853	1171257.463	313.166	005878	5878	6.53	Postprocessed Carrier Float	11/8/2012	12:09:31 PM	MC952A.cor	1713	414587.3571
1041240.475	1171260.985	313.233	006021	6021	6.69	Postprocessed Carrier Float	11/8/2012	12:09:33 PM	MC952A.cor	1713	414589.348
1041243.527	1171264.216	313.171	005293	5293	5.88	Postprocessed Carrier Float	11/8/2012	12:09:35 PM	MC952A.cor	1713	414591.342
1041246.484	1171267.214	313.289	005269	5269	5.85	Postprocessed Carrier Float	11/8/2012	12:09:37 PM	MC952A.cor	1713	414593.363
1041248.631	1171269.022	313.519	005089	5089	5.65	Postprocessed Carrier Float	11/8/2012	12:09:39 PM	MC952A.cor	1713	414595.317
1041248.901	1171269.264	313.576	005437	5437	6.04	Postprocessed Carrier Float	11/8/2012	12:09:41 PM	MC952A.cor	1713	414597.2791
1041248.795	1171269.239	313.589	005268	5268	5.85	Postprocessed Carrier Float	11/8/2012	12:09:43 PM	MC952A.cor	1713	414599.3051
1041248.9	1171269.342	313.537	005941	5941	6.60	Postprocessed Carrier Float	11/8/2012	12:09:47 PM	MC952A.cor	1713	414603.3979
1041248.916	1171269.362	313.574	005616	5616	6.24	Postprocessed Carrier Float	11/8/2012	12:09:49 PM	MC952A.cor	1713	414605.311
1042499.66	1172241.539	316.51	012300	12300	13.67	Postprocessed Carrier Float	11/8/2012	12:45:23 PM	MH4.cor	1713	416739.435
1042500.04	1172241.444	316.462	012307	12307	13.67	Postprocessed Carrier Float	11/8/2012	12:45:25 PM	MH4.cor	1713	416741.461
1042500.248	1172241.233	316.252	012371	12371	13.75	Postprocessed Carrier Float	11/8/2012	12:45:27 PM	MH4.cor	1713	416743.364
1042498.194	1172240.95	316.875	011293	11293	12.55	Postprocessed Carrier Float	11/8/2012	12:45:29 PM	MH4.cor	1713	416745.381
1042492.631	1172239.211	318.36	011267	11267	12.52	Postprocessed Carrier Float	11/8/2012	12:45:31 PM	MH4.cor	1713	416747.459
1042489.514	1172239.139	316.233	010618	10618	11.80	Postprocessed Carrier Float	11/8/2012	12:45:33 PM	MH4.cor	1713	416749.344
1042489.022	1172238.408	316.632	010194	10194	11.33	Postprocessed Carrier Float	11/8/2012	12:45:35 PM	MH4.cor	1713	416751.396
1042489.368	1172237.78	317.141	010227	10227	11.36	Postprocessed Carrier Float	11/8/2012	12:45:37 PM	MH4.cor	1713	416753.301
1042487.559	1172238.905	315.959	009553	9553	10.61	Postprocessed Carrier Float	11/8/2012	12:45:39 PM	MH4.cor	1713	416755.329
1042484.897	1172238.723	316.416	009482	9482	10.54	Postprocessed Carrier Float	11/8/2012	12:45:41 PM	MH4.cor	1713	416757.367
1042481.877	1172239.438	316.155	009290	9290	10.32	Postprocessed Carrier Float	11/8/2012	12:45:43 PM	MH4.cor	1713	416759.375
1042477.825	1172238.491	316.51	009289	9289	10.32	Postprocessed Carrier Float	11/8/2012	12:45:45 PM	MH4.cor	1713	416761.361
1042473.342	1172241.298	317.09	008837	8837	9.82	Postprocessed Carrier Float	11/8/2012	12:45:47 PM	MH4.cor	1713	416763.419
1042471.404	1172248.676	319.051	008126	8126	9.03	Postprocessed Code	11/8/2012	12:45:49 PM	MH4.cor	1713	416765.421
1042473.164	1172247.889	320.277	008169	8169	9.08	Postprocessed Code	11/8/2012	12:45:51 PM	MH4.cor	1713	416767.407
1042479.944	1172247.505	317.673	008124	8124	9.03	Postprocessed Code	11/8/2012	12:45:53 PM	MH4.cor	1713	416769.464
1042485.563	1172244.671	315.786	008527	8527	9.47	Postprocessed Code	11/8/2012	12:45:55 PM	MH4.cor	1713	416771.382
1042488.442	1172244.758	316.557	009215	9215	10.24	Postprocessed Code	11/8/2012	12:45:57 PM	MH4.cor	1713	416773.392
1042486.646	1172247.558	316.373	009435	9435	10.48	Postprocessed Code	11/8/2012	12:45:59 PM	MH4.cor	1713	416775.359
1042480.776	1172248.509	316.077	009088	9088	10.10	Postprocessed Code	11/8/2012	12:46:01 PM	MH4.cor	1713	416777.317
1042476.411	1172247.077	316.914	009015	9015	10.02	Postprocessed Code	11/8/2012	12:46:03 PM	MH4.cor	1713	416779.327
1042470.726	1172245.058	317.804	009030	9030	10.03	Postprocessed Code	11/8/2012	12:46:05 PM	MH4.cor	1713	416781.378
1041252.756	1171241.642	313.4	009179	9179	10.20	Postprocessed Carrier Float	11/8/2012	12:05:11 PM	MC952A.cor	1713	414327.408
1041254.208	1171241.985	313.781	009017	9017	10.02	Postprocessed Carrier Float	11/8/2012	12:05:13 PM	MC952A.cor	1713	414329.35
1041254.17	1171241.96	314.017	008939	8939	9.93	Postprocessed Carrier Float	11/8/2012	12:05:15 PM	MC952A.cor	1713	414331.5031
1041254.169	1171241.931	314.036	008917	8917	9.91	Postprocessed Carrier Float	11/8/2012	12:05:17 PM	MC952A.cor	1713	414333.381
1041254.181	1171241.92	313.921	008945	8945	9.94	Postprocessed Carrier Float	11/8/2012	12:05:19 PM	MC952A.cor	1713	414335.469
1041254.178	1171241.95	313.84	008932	8932	9.92	Postprocessed Carrier Float	11/8/2012	12:05:21 PM	MC952A.cor	1713	414337.3051

Easting	Northing	Elevation	Text	Rad cpm	uR/hr	Corr Type	GPS Date	GPS Time	Datafile	GPS Week	GPS Second
1041254.242	1171241.978	313.789	009451	9451	10.50	Postprocessed Carrier Float	11/8/2012	12:05:23 PM	MC952A.cor	1713	414339.33
1041254.255	1171241.957	313.802	009279	9279	10.31	Postprocessed Carrier Float	11/8/2012	12:05:25 PM	MC952A.cor	1713	414341.363
1041254.126	1171242.084	313.671	008493	8493	9.44	Postprocessed Carrier Float	11/8/2012	12:05:27 PM	MC952A.cor	1713	414343.353
1041254.245	1171242.4	313.649	009565	9565	10.63	Postprocessed Carrier Float	11/8/2012	12:05:29 PM	MC952A.cor	1713	414345.3311
1041254.275	1171242.341	313.646	009405	9405	10.45	Postprocessed Carrier Float	11/8/2012	12:05:31 PM	MC952A.cor	1713	414347.374
1041254.346	1171242.379	313.663	009500	9500	10.56	Postprocessed Carrier Float	11/8/2012	12:05:33 PM	MC952A.cor	1713	414349.34
1041254.327	1171242.344	313.629	008990	8990	9.99	Postprocessed Carrier Float	11/8/2012	12:05:35 PM	MC952A.cor	1713	414351.342
1041254.294	1171242.365	313.6	009089	9089	10.10	Postprocessed Carrier Float	11/8/2012	12:05:37 PM	MC952A.cor	1713	414353.3409
1041254.344	1171242.352	313.554	009671	9671	10.75	Postprocessed Carrier Float	11/8/2012	12:05:39 PM	MC952A.cor	1713	414355.313
1041254.346	1171242.239	313.523	008617	8617	9.57	Postprocessed Carrier Float	11/8/2012	12:05:41 PM	MC952A.cor	1713	414357.368
1041254.32	1171242.225	313.558	009440	9440	10.49	Postprocessed Carrier Float	11/8/2012	12:05:43 PM	MC952A.cor	1713	414359.384
1041254.277	1171242.074	313.563	009202	9202	10.22	Postprocessed Carrier Float	11/8/2012	12:05:45 PM	MC952A.cor	1713	414361.322
1041254.178	1171241.747	313.484	009683	9683	10.76	Postprocessed Carrier Float	11/8/2012	12:05:47 PM	MC952A.cor	1713	414363.33
1041253.851	1171241.633	313.699	009263	9263	10.29	Postprocessed Carrier Float	11/8/2012	12:05:51 PM	MC952A.cor	1713	414367.2939
1041252.27	1171239.13	313.557	009181	9181	10.20	Postprocessed Carrier Float	11/8/2012	12:05:53 PM	MC952A.cor	1713	414369.354
1041249.875	1171233.997	312.785	009529	9529	10.59	Postprocessed Carrier Float	11/8/2012	12:05:55 PM	MC952A.cor	1713	414371.297
1041246.63	1171229.046	312.73	008498	8498	9.44	Postprocessed Carrier Float	11/8/2012	12:05:57 PM	MC952A.cor	1713	414373.271
1041243.33	1171224.409	312.991	008081	8081	8.98	Postprocessed Carrier Float	11/8/2012	12:05:59 PM	MC952A.cor	1713	414375.318
1041241.194	1171220.796	313.749	009041	9041	10.05	Postprocessed Carrier Float	11/8/2012	12:06:01 PM	MC952A.cor	1713	414377.298
1041240.557	1171219.799	313.491	009537	9537	10.60	Postprocessed Carrier Float	11/8/2012	12:06:03 PM	MC952A.cor	1713	414379.297
1041240.112	1171219.895	313.736	008797	8797	9.77	Postprocessed Carrier Float	11/8/2012	12:06:05 PM	MC952A.cor	1713	414381.382
1041240.214	1171219.892	313.662	009065	9065	10.07	Postprocessed Carrier Float	11/8/2012	12:06:07 PM	MC952A.cor	1713	414383.319
1041240.312	1171219.892	313.604	009104	9104	10.12	Postprocessed Carrier Float	11/8/2012	12:06:09 PM	MC952A.cor	1713	414385.339
1041240.311	1171219.899	313.607	009281	9281	10.31	Postprocessed Carrier Float	11/8/2012	12:06:11 PM	MC952A.cor	1713	414387.394
1041240.325	1171219.902	313.541	009196	9196	10.22	Postprocessed Carrier Float	11/8/2012	12:06:13 PM	MC952A.cor	1713	414389.448
1041240.287	1171219.911	313.653	009206	9206	10.23	Postprocessed Carrier Float	11/8/2012	12:06:15 PM	MC952A.cor	1713	414391.364
1041240.256	1171219.852	313.555	008952	8952	9.95	Postprocessed Carrier Float	11/8/2012	12:06:17 PM	MC952A.cor	1713	414393.3051
1041240.271	1171220.056	313.542	009375	9375	10.42	Postprocessed Carrier Float	11/8/2012	12:06:19 PM	MC952A.cor	1713	414395.382
1041240.172	1171219.939	313.504	008841	8841	9.82	Postprocessed Carrier Float	11/8/2012	12:06:21 PM	MC952A.cor	1713	414397.3459
1041240.192	1171219.928	313.498	008898	8898	9.89	Postprocessed Carrier Float	11/8/2012	12:06:23 PM	MC952A.cor	1713	414399.3311
1041240.166	1171219.91	313.463	008397	8397	9.33	Postprocessed Carrier Float	11/8/2012	12:06:25 PM	MC952A.cor	1713	414401.332
1041240.153	1171219.922	313.527	008618	8618	9.58	Postprocessed Carrier Float	11/8/2012	12:06:27 PM	MC952A.cor	1713	414403.366
1041240.19	1171219.943	313.553	009000	9000	10.00	Postprocessed Carrier Float	11/8/2012	12:06:29 PM	MC952A.cor	1713	414405.351
1041240.234	1171219.881	313.437	009321	9321	10.36	Postprocessed Carrier Float	11/8/2012	12:06:31 PM	MC952A.cor	1713	414407.3929
1041240.298	1171219.88	313.461	009533	9533	10.59	Postprocessed Carrier Float	11/8/2012	12:06:33 PM	MC952A.cor	1713	414409.301
1041240.283	1171219.915	313.499	009164	9164	10.18	Postprocessed Carrier Float	11/8/2012	12:06:35 PM	MC952A.cor	1713	414411.401
1041240.186	1171220.281	313.474	009050	9050	10.06	Postprocessed Carrier Float	11/8/2012	12:06:39 PM	MC952A.cor	1713	414415.36
1041240.87	1171221.115	313.362	009226	9226	10.25	Postprocessed Carrier Float	11/8/2012	12:06:41 PM	MC952A.cor	1713	414417.431
1041246.103	1171222.943	313.294	009521	9521	10.58	Postprocessed Carrier Float	11/8/2012	12:06:43 PM	MC952A.cor	1713	414419.359

Easting	Northing	Elevation	Text	Rad cpm	uR/hr	Corr Type	GPS Date	GPS Time	Datafile	GPS Week	GPS Second
1041250.027	1171224.157	314.656	009195	9195	10.22	Postprocessed Carrier Float	11/8/2012	12:06:45 PM	MC952A.cor	1713	414421.324
1041251.926	1171224.634	314.563	008419	8419	9.35	Postprocessed Carrier Float	11/8/2012	12:06:47 PM	MC952A.cor	1713	414423.304
1041252.206	1171224.807	315.871	008122	8122	9.02	Postprocessed Carrier Float	11/8/2012	12:06:49 PM	MC952A.cor	1713	414425.384
1041252.551	1171224.738	315.773	008144	8144	9.05	Postprocessed Carrier Float	11/8/2012	12:06:51 PM	MC952A.cor	1713	414427.347
1041252.617	1171224.74	315.798	007937	7937	8.82	Postprocessed Carrier Float	11/8/2012	12:06:53 PM	MC952A.cor	1713	414429.3669
1041252.667	1171224.716	315.791	008209	8209	9.12	Postprocessed Carrier Float	11/8/2012	12:06:55 PM	MC952A.cor	1713	414431.2889
1041252.656	1171224.734	315.831	008077	8077	8.97	Postprocessed Carrier Float	11/8/2012	12:06:57 PM	MC952A.cor	1713	414433.275
1041252.669	1171224.71	315.853	008051	8051	8.95	Postprocessed Carrier Float	11/8/2012	12:06:59 PM	MC952A.cor	1713	414435.385
1041252.681	1171224.662	315.886	007791	7791	8.66	Postprocessed Carrier Float	11/8/2012	12:07:01 PM	MC952A.cor	1713	414437.3879
1041252.699	1171224.472	315.844	007944	7944	8.83	Postprocessed Carrier Float	11/8/2012	12:07:03 PM	MC952A.cor	1713	414439.353
1041252.789	1171224.327	315.849	007997	7997	8.89	Postprocessed Carrier Float	11/8/2012	12:07:05 PM	MC952A.cor	1713	414441.4189
1041252.836	1171224.306	315.79	008466	8466	9.41	Postprocessed Carrier Float	11/8/2012	12:07:07 PM	MC952A.cor	1713	414443.338
1041252.951	1171224.436	315.808	008504	8504	9.45	Postprocessed Carrier Float	11/8/2012	12:07:09 PM	MC952A.cor	1713	414445.418
1041253.018	1171224.441	315.766	007745	7745	8.61	Postprocessed Carrier Float	11/8/2012	12:07:11 PM	MC952A.cor	1713	414447.37
1041253.024	1171224.51	315.76	008215	8215	9.13	Postprocessed Carrier Float	11/8/2012	12:07:13 PM	MC952A.cor	1713	414449.504
1041252.966	1171224.546	315.731	008686	8686	9.65	Postprocessed Carrier Float	11/8/2012	12:07:15 PM	MC952A.cor	1713	414451.358
1041252.792	1171224.656	315.756	008274	8274	9.19	Postprocessed Carrier Float	11/8/2012	12:07:17 PM	MC952A.cor	1713	414453.446
1041252.698	1171224.865	315.778	008063	8063	8.96	Postprocessed Carrier Float	11/8/2012	12:07:19 PM	MC952A.cor	1713	414455.397
1041252.778	1171224.819	315.755	008216	8216	9.13	Postprocessed Carrier Float	11/8/2012	12:07:21 PM	MC952A.cor	1713	414457.243
1041251.771	1171224.71	315.575	007932	7932	8.81	Postprocessed Carrier Float	11/8/2012	12:07:25 PM	MC952A.cor	1713	414461.319
1041251.876	1171223.681	315.323	008079	8079	8.98	Postprocessed Carrier Float	11/8/2012	12:07:27 PM	MC952A.cor	1713	414463.179
1041252.752	1171221.999	315.155	007818	7818	8.69	Postprocessed Carrier Float	11/8/2012	12:07:29 PM	MC952A.cor	1713	414465.311
1041253.027	1171221.508	315.288	008457	8457	9.40	Postprocessed Carrier Float	11/8/2012	12:07:31 PM	MC952A.cor	1713	414467.257
1041253.064	1171221.65	315.253	008230	8230	9.14	Postprocessed Carrier Float	11/8/2012	12:07:33 PM	MC952A.cor	1713	414469.337
1041253.051	1171221.642	315.271	008620	8620	9.58	Postprocessed Carrier Float	11/8/2012	12:07:35 PM	MC952A.cor	1713	414471.318
1041253.013	1171221.605	315.266	008237	8237	9.15	Postprocessed Carrier Float	11/8/2012	12:07:37 PM	MC952A.cor	1713	414473.275
1041253.091	1171221.679	315.264	008291	8291	9.21	Postprocessed Carrier Float	11/8/2012	12:07:39 PM	MC952A.cor	1713	414475.318
1041253.064	1171221.665	315.266	008124	8124	9.03	Postprocessed Carrier Float	11/8/2012	12:07:41 PM	MC952A.cor	1713	414477.342
1041253.104	1171221.664	315.229	007871	7871	8.75	Postprocessed Carrier Float	11/8/2012	12:07:43 PM	MC952A.cor	1713	414479.381
1041253.091	1171221.757	315.196	007671	7671	8.52	Postprocessed Carrier Float	11/8/2012	12:07:45 PM	MC952A.cor	1713	414481.3199
1041253.093	1171221.87	315.151	008065	8065	8.96	Postprocessed Carrier Float	11/8/2012	12:07:47 PM	MC952A.cor	1713	414483.27
1041253.161	1171221.861	315.113	007888	7888	8.76	Postprocessed Carrier Float	11/8/2012	12:07:49 PM	MC952A.cor	1713	414485.3459
1041253.205	1171221.886	315.017	008410	8410	9.34	Postprocessed Carrier Float	11/8/2012	12:07:51 PM	MC952A.cor	1713	414487.358
1041253.247	1171221.912	315.004	008743	8743	9.71	Postprocessed Carrier Float	11/8/2012	12:07:53 PM	MC952A.cor	1713	414489.3051
1041253.137	1171221.693	315.038	008415	8415	9.35	Postprocessed Carrier Float	11/8/2012	12:07:55 PM	MC952A.cor	1713	414491.328
1041252.912	1171221.123	315.138	008133	8133	9.04	Postprocessed Carrier Float	11/8/2012	12:07:57 PM	MC952A.cor	1713	414493.374
1041252.88	1171220.891	315.204	008468	8468	9.41	Postprocessed Carrier Float	11/8/2012	12:07:59 PM	MC952A.cor	1713	414495.33
1041252.889	1171220.898	315.222	008141	8141	9.05	Postprocessed Carrier Float	11/8/2012	12:08:01 PM	MC952A.cor	1713	414497.358
1041252.913	1171220.926	315.236	008156	8156	9.06	Postprocessed Carrier Float	11/8/2012	12:08:03 PM	MC952A.cor	1713	414499.377

Easting	Northing	Elevation	Text	Rad cpm	uR/hr	Corr Type	GPS Date	GPS Time	Datafile	GPS Week	GPS Second
1041252.866	1171220.978	315.292	008422	8422	9.36	Postprocessed Carrier Float	11/8/2012	12:08:05 PM	MC952A.cor	1713	414501.349
1041252.848	1171220.966	315.302	008182	8182	9.09	Postprocessed Carrier Float	11/8/2012	12:08:07 PM	MC952A.cor	1713	414503.366
1041252.935	1171221.351	315.254	007676	7676	8.53	Postprocessed Carrier Float	11/8/2012	12:08:09 PM	MC952A.cor	1713	414505.412
1041252.503	1171221.299	315.076	007925	7925	8.81	Postprocessed Carrier Float	11/8/2012	12:08:11 PM	MC952A.cor	1713	414507.345
1041249.421	1171217.479	313.891	008195	8195	9.11	Postprocessed Carrier Float	11/8/2012	12:08:13 PM	MC952A.cor	1713	414509.354
1041245.242	1171213.611	312.525	008020	8020	8.91	Postprocessed Carrier Float	11/8/2012	12:08:15 PM	MC952A.cor	1713	414511.342
1041242.693	1171210.713	313.235	007974	7974	8.86	Postprocessed Carrier Float	11/8/2012	12:08:17 PM	MC952A.cor	1713	414513.382
1041240.161	1171207.198	313.091	008158	8158	9.06	Postprocessed Carrier Float	11/8/2012	12:08:19 PM	MC952A.cor	1713	414515.405
1041236.663	1171202.736	312.862	008471	8471	9.41	Postprocessed Carrier Float	11/8/2012	12:08:21 PM	MC952A.cor	1713	414517.33
1041232.998	1171198.68	313.022	009135	9135	10.15	Postprocessed Carrier Float	11/8/2012	12:08:23 PM	MC952A.cor	1713	414519.359
1041229.645	1171194.378	312.757	009044	9044	10.05	Postprocessed Carrier Float	11/8/2012	12:08:25 PM	MC952A.cor	1713	414521.261
1041227.54	1171189.478	312.841	009250	9250	10.28	Postprocessed Carrier Float	11/8/2012	12:08:27 PM	MC952A.cor	1713	414523.29
1042468.791	1172246.495	316.204	007669	7669	8.52	Postprocessed Code	11/8/2012	12:46:07 PM	MH4.cor	1713	416783.438
1042471.114	1172246.127	315.827	007732	7732	8.59	Postprocessed Code	11/8/2012	12:46:09 PM	MH4.cor	1713	416785.378
1042471.674	1172246.946	316.574	008409	8409	9.34	Postprocessed Code	11/8/2012	12:46:11 PM	MH4.cor	1713	416787.376
1042472.324	1172251.47	318.742	008299	8299	9.22	Postprocessed Code	11/8/2012	12:46:13 PM	MH4.cor	1713	416789.329
1042466.782	1172251.827	318.452	008327	8327	9.25	Postprocessed Code	11/8/2012	12:46:15 PM	MH4.cor	1713	416791.416
1042469.643	1172252.715	318.671	008110	8110	9.01	Postprocessed Code	11/8/2012	12:46:17 PM	MH4.cor	1713	416793.381
1042471.512	1172254.213	319.929	007592	7592	8.44	Postprocessed Code	11/8/2012	12:46:19 PM	MH4.cor	1713	416795.418
1042465.99	1172254.491	319.844	007927	7927	8.81	Postprocessed Code	11/8/2012	12:46:21 PM	MH4.cor	1713	416797.447
1042465.547	1172255.179	322.036	007466	7466	8.30	Postprocessed Code	11/8/2012	12:46:23 PM	MH4.cor	1713	416799.445
1042467.447	1172257.16	319.724	007652	7652	8.50	Postprocessed Code	11/8/2012	12:46:25 PM	MH4.cor	1713	416801.356
1042469.257	1172259.654	317.322	008358	8358	9.29	Postprocessed Code	11/8/2012	12:46:27 PM	MH4.cor	1713	416803.332
1042465.4	1172263.057	316.773	008559	8559	9.51	Postprocessed Code	11/8/2012	12:46:29 PM	MH4.cor	1713	416805.404
1042466.214	1172262.802	317.653	008234	8234	9.15	Postprocessed Code	11/8/2012	12:46:31 PM	MH4.cor	1713	416807.408
1042465.129	1172265.201	317.977	008025	8025	8.92	Postprocessed Code	11/8/2012	12:46:33 PM	MH4.cor	1713	416809.437
1042466.528	1172265.572	316.893	008361	8361	9.29	Postprocessed Code	11/8/2012	12:46:35 PM	MH4.cor	1713	416811.338
1042464.461	1172267.478	315.766	008392	8392	9.32	Postprocessed Code	11/8/2012	12:46:37 PM	MH4.cor	1713	416813.44
1042461.477	1172267.806	318.141	008550	8550	9.50	Postprocessed Code	11/8/2012	12:46:39 PM	MH4.cor	1713	416815.436
1042462.502	1172269.376	317.51	008034	8034	8.93	Postprocessed Code	11/8/2012	12:46:41 PM	MH4.cor	1713	416817.419
1042462.249	1172270.735	316.357	008085	8085	8.98	Postprocessed Code	11/8/2012	12:46:43 PM	MH4.cor	1713	416819.615
1042462.504	1172274.02	315.794	008290	8290	9.21	Postprocessed Code	11/8/2012	12:46:45 PM	MH4.cor	1713	416821.378
1042465.335	1172273.016	316.203	007824	7824	8.69	Postprocessed Code	11/8/2012	12:46:47 PM	MH4.cor	1713	416823.443
1042464.381	1172272.991	318.034	008072	8072	8.97	Postprocessed Code	11/8/2012	12:46:49 PM	MH4.cor	1713	416825.394
1042466.017	1172273.472	319.39	008154	8154	9.06	Postprocessed Code	11/8/2012	12:46:51 PM	MH4.cor	1713	416827.355
1042463.807	1172275.449	318.848	008356	8356	9.28	Postprocessed Code	11/8/2012	12:46:53 PM	MH4.cor	1713	416829.322
1042460.561	1172278.113	316.54	008246	8246	9.16	Postprocessed Code	11/8/2012	12:46:55 PM	MH4.cor	1713	416831.403
1042460.273	1172282.402	317.166	008382	8382	9.31	Postprocessed Code	11/8/2012	12:46:57 PM	MH4.cor	1713	416833.414
1042460.6	1172284.808	317.277	008167	8167	9.07	Postprocessed Code	11/8/2012	12:46:59 PM	MH4.cor	1713	416835.381

Easting	Northing	Elevation	Text	Rad cpm	uR/hr	Corr Type	GPS Date	GPS Time	Datafile	GPS Week	GPS Second
1042464.932	1172281.151	319.592	008024	8024	8.92	Postprocessed Code	11/8/2012	12:47:01 PM	MH4.cor	1713	416837.384
1042467.57	1172277.326	318.283	007875	7875	8.75	Postprocessed Code	11/8/2012	12:47:03 PM	MH4.cor	1713	416839.412
1042468.282	1172276.02	315.704	007856	7856	8.73	Postprocessed Code	11/8/2012	12:47:05 PM	MH4.cor	1713	416841.438
1042468.436	1172279.202	315.061	008292	8292	9.21	Postprocessed Carrier Float	11/8/2012	12:47:07 PM	MH4.cor	1713	416843.453
1042467.371	1172282.144	316.43	008133	8133	9.04	Postprocessed Code	11/8/2012	12:47:09 PM	MH4.cor	1713	416845.415
1042468.514	1172283.966	316.174	008316	8316	9.24	Postprocessed Code	11/8/2012	12:47:11 PM	MH4.cor	1713	416847.357
1042467.446	1172286.571	316.976	007513	7513	8.35	Postprocessed Code	11/8/2012	12:47:13 PM	MH4.cor	1713	416849.437
1042468.264	1172295.206	314.28	007955	7955	8.84	Postprocessed Code	11/8/2012	12:47:15 PM	MH4.cor	1713	416851.454
1042469.213	1172303.921	314.202	008056	8056	8.95	Postprocessed Code	11/8/2012	12:47:17 PM	MH4.cor	1713	416853.469
1042473.448	1172306.54	317.095	007981	7981	8.87	Postprocessed Code	11/8/2012	12:47:19 PM	MH4.cor	1713	416855.345
1042477.213	1172306.475	320.181	007477	7477	8.31	Postprocessed Code	11/8/2012	12:47:21 PM	MH4.cor	1713	416857.324
1042473.925	1172299.701	316.07	007934	7934	8.82	Postprocessed Code	11/8/2012	12:47:23 PM	MH4.cor	1713	416859.356
1042469.57	1172296.115	315.844	008008	8008	8.90	Postprocessed Code	11/8/2012	12:47:25 PM	MH4.cor	1713	416861.444
1042466.919	1172292.837	316.968	007975	7975	8.86	Postprocessed Code	11/8/2012	12:47:27 PM	MH4.cor	1713	416863.472
1042469.166	1172297.1	317.446	007902	7902	8.78	Postprocessed Code	11/8/2012	12:47:29 PM	MH4.cor	1713	416865.43
1042474.855	1172298.975	318.853	007637	7637	8.49	Postprocessed Code	11/8/2012	12:47:31 PM	MH4.cor	1713	416867.418
1042478.698	1172302.089	320.745	008075	8075	8.97	Postprocessed Code	11/8/2012	12:47:33 PM	MH4.cor	1713	416869.459
1042480.597	1172300.332	319.916	008016	8016	8.91	Postprocessed Code	11/8/2012	12:47:35 PM	MH4.cor	1713	416871.354
1042476.428	1172295.303	320.861	007861	7861	8.73	Postprocessed Code	11/8/2012	12:47:37 PM	MH4.cor	1713	416873.399
1042471.356	1172291.407	322.57	008369	8369	9.30	Postprocessed Code	11/8/2012	12:47:39 PM	MH4.cor	1713	416875.418
1042467.922	1172290.291	322.808	008146	8146	9.05	Postprocessed Code	11/8/2012	12:47:41 PM	MH4.cor	1713	416877.363
1042467.031	1172288.396	321.724	007934	7934	8.82	Postprocessed Code	11/8/2012	12:47:43 PM	MH4.cor	1713	416879.426
1042466.931	1172287.575	321.245	007767	7767	8.63	Postprocessed Code	11/8/2012	12:47:45 PM	MH4.cor	1713	416881.393
1042470.379	1172288.035	320.467	007625	7625	8.47	Postprocessed Code	11/8/2012	12:47:47 PM	MH4.cor	1713	416883.391
1042472.827	1172292.128	320.709	007819	7819	8.69	Postprocessed Code	11/8/2012	12:47:49 PM	MH4.cor	1713	416885.38
1042475.344	1172295.752	320.311	008462	8462	9.40	Postprocessed Code	11/8/2012	12:47:51 PM	MH4.cor	1713	416887.343
1042481.586	1172294.22	317.789	009010	9010	10.01	Postprocessed Code	11/8/2012	12:47:53 PM	MH4.cor	1713	416889.37
1042484.44	1172292.524	317.903	008772	8772	9.75	Postprocessed Code	11/8/2012	12:47:55 PM	MH4.cor	1713	416891.35
1042487.647	1172291.197	318.177	008178	8178	9.09	Postprocessed Code	11/8/2012	12:47:57 PM	MH4.cor	1713	416893.38
1042492.309	1172291.37	317.873	007575	7575	8.42	Postprocessed Code	11/8/2012	12:47:59 PM	MH4.cor	1713	416895.425
1042492.81	1172287.887	316.75	009077	9077	10.09	Postprocessed Code	11/8/2012	12:48:01 PM	MH4.cor	1713	416897.465
1042489.551	1172288.114	316.434	008792	8792	9.77	Postprocessed Code	11/8/2012	12:48:03 PM	MH4.cor	1713	416899.375
1042486.264	1172288.389	315.842	008879	8879	9.87	Postprocessed Code	11/8/2012	12:48:05 PM	MH4.cor	1713	416901.378
1042483.227	1172290.453	315.781	008848	8848	9.83	Postprocessed Code	11/8/2012	12:48:07 PM	MH4.cor	1713	416903.322
1042478.235	1172290.368	314.575	008551	8551	9.50	Postprocessed Code	11/8/2012	12:48:09 PM	MH4.cor	1713	416905.404
1042476.178	1172287.772	314.605	008204	8204	9.12	Postprocessed Code	11/8/2012	12:48:11 PM	MH4.cor	1713	416907.423
1042473.879	1172287.071	314.337	007872	7872	8.75	Postprocessed Carrier Float	11/8/2012	12:48:13 PM	MH4.cor	1713	416909.308
1042471.455	1172288.454	314.345	008012	8012	8.90	Postprocessed Code	11/8/2012	12:48:15 PM	MH4.cor	1713	416911.41
1042468.524	1172288.519	314.51	008026	8026	8.92	Postprocessed Code	11/8/2012	12:48:17 PM	MH4.cor	1713	416913.369

Easting	Northing	Elevation	Text	Rad cpm	uR/hr	Corr Type	GPS Date	GPS Time	Datafile	GPS Week	GPS Second
1042465.869	1172287.91	313.506	007339	7339	8.15	Postprocessed Code	11/8/2012	12:48:19 PM	MH4.cor	1713	416915.37
1042464.05	1172287.486	313.547	008211	8211	9.12	Postprocessed Code	11/8/2012	12:48:21 PM	MH4.cor	1713	416917.365
1042464.061	1172284.363	313.009	008422	8422	9.36	Postprocessed Code	11/8/2012	12:48:23 PM	MH4.cor	1713	416919.342
1042469.107	1172284.626	312.554	007894	7894	8.77	Postprocessed Code	11/8/2012	12:48:25 PM	MH4.cor	1713	416921.317
1042475.628	1172283.98	314.029	008235	8235	9.15	Postprocessed Code	11/8/2012	12:48:27 PM	MH4.cor	1713	416923.38
1042479.662	1172284.617	313.956	008492	8492	9.44	Postprocessed Code	11/8/2012	12:48:29 PM	MH4.cor	1713	416925.414
1042483.969	1172284.667	313.696	008545	8545	9.49	Postprocessed Code	11/8/2012	12:48:31 PM	MH4.cor	1713	416927.339
1042489.798	1172281.728	314.153	008153	8153	9.06	Postprocessed Carrier Float	11/8/2012	12:48:33 PM	MH4.cor	1713	416929.328
1042492.607	1172283.327	314.281	008622	8622	9.58	Postprocessed Code	11/8/2012	12:48:35 PM	MH4.cor	1713	416931.363
1042494.365	1172280.219	315.594	009393	9393	10.44	Postprocessed Carrier Float	11/8/2012	12:48:37 PM	MH4.cor	1713	416933.375
1042492.059	1172278.291	315.439	009070	9070	10.08	Postprocessed Code	11/8/2012	12:48:39 PM	MH4.cor	1713	416935.487
1042488.911	1172278.935	315.558	009284	9284	10.32	Postprocessed Carrier Float	11/8/2012	12:48:41 PM	MH4.cor	1713	416937.415
1042484.718	1172279.369	313.222	009379	9379	10.42	Postprocessed Carrier Float	11/8/2012	12:48:43 PM	MH4.cor	1713	416939.392
1042482.809	1172277.652	313.896	008830	8830	9.81	Postprocessed Carrier Float	11/8/2012	12:48:45 PM	MH4.cor	1713	416941.397
1042478.777	1172279.065	313.651	008603	8603	9.56	Postprocessed Carrier Float	11/8/2012	12:48:47 PM	MH4.cor	1713	416943.368
1042473.017	1172282.595	313.085	008453	8453	9.39	Postprocessed Code	11/8/2012	12:48:49 PM	MH4.cor	1713	416945.434
1042468.504	1172280.773	313.644	008020	8020	8.91	Postprocessed Code	11/8/2012	12:48:51 PM	MH4.cor	1713	416947.394
1042464.147	1172279.314	312.548	008684	8684	9.65	Postprocessed Code	11/8/2012	12:48:53 PM	MH4.cor	1713	416949.382
1042462.882	1172278.649	313.33	008660	8660	9.62	Postprocessed Code	11/8/2012	12:48:55 PM	MH4.cor	1713	416951.363
1042465.836	1172276.798	312.779	008432	8432	9.37	Postprocessed Carrier Float	11/8/2012	12:48:57 PM	MH4.cor	1713	416953.354
1042470.938	1172276.974	313.06	007978	7978	8.86	Postprocessed Code	11/8/2012	12:48:59 PM	MH4.cor	1713	416955.487
1042474.864	1172275.703	312.483	008596	8596	9.55	Postprocessed Code	11/8/2012	12:49:01 PM	MH4.cor	1713	416957.433
1042473.117	1172272.032	312.467	008595	8595	9.55	Postprocessed Code	11/8/2012	12:49:03 PM	MH4.cor	1713	416959.467
1042468.622	1172271.42	312.323	008570	8570	9.52	Postprocessed Code	11/8/2012	12:49:05 PM	MH4.cor	1713	416961.443
1042463.979	1172271.24	313.29	008463	8463	9.40	Postprocessed Code	11/8/2012	12:49:07 PM	MH4.cor	1713	416963.391
1042462.275	1172271.146	312.58	008245	8245	9.16	Postprocessed Code	11/8/2012	12:49:09 PM	MH4.cor	1713	416965.377
1042462.785	1172269.038	313.073	008355	8355	9.28	Postprocessed Code	11/8/2012	12:49:11 PM	MH4.cor	1713	416967.418
1042467.252	1172265.98	314.484	008383	8383	9.31	Postprocessed Code	11/8/2012	12:49:13 PM	MH4.cor	1713	416969.411
1042470.811	1172271.14	316.902	008750	8750	9.72	Postprocessed Code	11/8/2012	12:49:15 PM	MH4.cor	1713	416971.341
1042472.211	1172270.317	317.188	008047	8047	8.94	Postprocessed Code	11/8/2012	12:49:17 PM	MH4.cor	1713	416973.411
1042470.966	1172266.53	315.717	008167	8167	9.07	Postprocessed Code	11/8/2012	12:49:19 PM	MH4.cor	1713	416975.365
1042465.749	1172265.976	317.335	008463	8463	9.40	Postprocessed Code	11/8/2012	12:49:21 PM	MH4.cor	1713	416977.392
1042466.705	1172264.054	318.615	008611	8611	9.57	Postprocessed Code	11/8/2012	12:49:23 PM	MH4.cor	1713	416979.437
1042468.258	1172262.943	317.385	007973	7973	8.86	Postprocessed Code	11/8/2012	12:49:25 PM	MH4.cor	1713	416981.366
1042473.793	1172260.794	319.612	008139	8139	9.04	Postprocessed Code	11/8/2012	12:49:27 PM	MH4.cor	1713	416983.409
1042474.574	1172260.958	318.374	008243	8243	9.16	Postprocessed Code	11/8/2012	12:49:29 PM	MH4.cor	1713	416985.434
1042471.538	1172258.122	316.891	008002	8002	8.89	Postprocessed Code	11/8/2012	12:49:31 PM	MH4.cor	1713	416987.381
1042473.518	1172253.61	316.009	007675	7675	8.53	Postprocessed Code	11/8/2012	12:49:33 PM	MH4.cor	1713	416989.399
1042476.397	1172245.845	317.121	008703	8703	9.67	Postprocessed Code	11/8/2012	12:49:35 PM	MH4.cor	1713	416991.498

Easting	Northing	Elevation	Text	Rad cpm	uR/hr	Corr Type	GPS Date	GPS Time	Datafile	GPS Week	GPS Second
1042475.967	1172243.586	315.724	008031	8031	8.92	Postprocessed Code	11/8/2012	12:49:37 PM	MH4.cor	1713	416993.389
1042479.373	1172241.879	320.053	008306	8306	9.23	Postprocessed Code	11/8/2012	12:49:39 PM	MH4.cor	1713	416995.375
1042480.541	1172242.965	318.416	008166	8166	9.07	Postprocessed Code	11/8/2012	12:49:41 PM	MH4.cor	1713	416997.411
1042477.344	1172249.091	319.795	008242	8242	9.16	Postprocessed Code	11/8/2012	12:49:43 PM	MH4.cor	1713	416999.39
1042472.812	1172257.423	317.398	008341	8341	9.27	Postprocessed Code	11/8/2012	12:49:45 PM	MH4.cor	1713	417001.327
1042472.587	1172261.345	318.313	008088	8088	8.99	Postprocessed Code	11/8/2012	12:49:47 PM	MH4.cor	1713	417003.348
1042470.752	1172266.114	320.411	008176	8176	9.08	Postprocessed Code	11/8/2012	12:49:49 PM	MH4.cor	1713	417005.38
1042471.682	1172271.776	320.718	007663	7663	8.51	Postprocessed Code	11/8/2012	12:49:51 PM	MH4.cor	1713	417007.389
1042472.759	1172267.234	320.779	007638	7638	8.49	Postprocessed Code	11/8/2012	12:49:53 PM	MH4.cor	1713	417009.349
1042473.507	1172265.302	320.492	008340	8340	9.27	Postprocessed Code	11/8/2012	12:49:55 PM	MH4.cor	1713	417011.413
1042474.075	1172264.781	319.726	007625	7625	8.47	Postprocessed Code	11/8/2012	12:49:57 PM	MH4.cor	1713	417013.371
1042476.389	1172261.473	321.23	008307	8307	9.23	Postprocessed Code	11/8/2012	12:49:59 PM	MH4.cor	1713	417015.316
1042479.777	1172256.42	322.066	008814	8814	9.79	Postprocessed Code	11/8/2012	12:50:01 PM	MH4.cor	1713	417017.298
1042482.263	1172251.04	320.458	008614	8614	9.57	Postprocessed Code	11/8/2012	12:50:03 PM	MH4.cor	1713	417019.361
1042485.539	1172247.28	320.176	008848	8848	9.83	Postprocessed Code	11/8/2012	12:50:05 PM	MH4.cor	1713	417021.42
1042486.514	1172248.317	319.753	009486	9486	10.54	Postprocessed Code	11/8/2012	12:50:07 PM	MH4.cor	1713	417023.399
1042485.751	1172249.078	320.354	009076	9076	10.08	Postprocessed Code	11/8/2012	12:50:09 PM	MH4.cor	1713	417025.409
1042481.264	1172255.272	319.444	009215	9215	10.24	Postprocessed Code	11/8/2012	12:50:11 PM	MH4.cor	1713	417027.374
1042481.772	1172257.189	317.8	008666	8666	9.63	Postprocessed Code	11/8/2012	12:50:13 PM	MH4.cor	1713	417029.306
1042479.377	1172252.515	318.093	008515	8515	9.46	Postprocessed Code	11/8/2012	12:50:15 PM	MH4.cor	1713	417031.426
1042478.684	1172252.294	320.483	008782	8782	9.76	Postprocessed Code	11/8/2012	12:50:17 PM	MH4.cor	1713	417033.417
1042475.269	1172258.922	318.745	008868	8868	9.85	Postprocessed Code	11/8/2012	12:50:19 PM	MH4.cor	1713	417035.351
1042475.175	1172264.624	319.918	008764	8764	9.74	Postprocessed Code	11/8/2012	12:50:21 PM	MH4.cor	1713	417037.424
1042479.312	1172264.765	320.255	008782	8782	9.76	Postprocessed Code	11/8/2012	12:50:23 PM	MH4.cor	1713	417039.451
1042481.091	1172263.271	319.691	008306	8306	9.23	Postprocessed Code	11/8/2012	12:50:25 PM	MH4.cor	1713	417041.391
1042478.212	1172264.167	319.238	007287	7287	8.10	Postprocessed Code	11/8/2012	12:50:27 PM	MH4.cor	1713	417043.415
1042476.933	1172268.54	320.5	008113	8113	9.01	Postprocessed Code	11/8/2012	12:50:29 PM	MH4.cor	1713	417045.395
1042478.857	1172269.887	320.883	007894	7894	8.77	Postprocessed Code	11/8/2012	12:50:31 PM	MH4.cor	1713	417047.343
1042481.932	1172268.639	322.304	008134	8134	9.04	Postprocessed Code	11/8/2012	12:50:33 PM	MH4.cor	1713	417049.362
1042482.666	1172267.001	321.838	008248	8248	9.16	Postprocessed Code	11/8/2012	12:50:35 PM	MH4.cor	1713	417051.445
1042483.285	1172264.292	323.18	008463	8463	9.40	Postprocessed Code	11/8/2012	12:50:37 PM	MH4.cor	1713	417053.467
1042483.625	1172267.09	321.596	008410	8410	9.34	Postprocessed Code	11/8/2012	12:50:39 PM	MH4.cor	1713	417055.39
1042481.02	1172270.656	321.049	008427	8427	9.36	Postprocessed Code	11/8/2012	12:50:41 PM	MH4.cor	1713	417057.335
1042485.342	1172271.767	320.905	007764	7764	8.63	Postprocessed Code	11/8/2012	12:50:43 PM	MH4.cor	1713	417059.349
1042486.381	1172269.251	319.991	007676	7676	8.53	Postprocessed Code	11/8/2012	12:50:45 PM	MH4.cor	1713	417061.361
1042488.71	1172265.651	318.935	008164	8164	9.07	Postprocessed Code	11/8/2012	12:50:47 PM	MH4.cor	1713	417063.405
1042489.426	1172266.587	320.861	008201	8201	9.11	Postprocessed Code	11/8/2012	12:50:49 PM	MH4.cor	1713	417065.382
1042490.074	1172265.152	322.882	008899	8899	9.89	Postprocessed Carrier Float	11/8/2012	12:50:51 PM	MH4.cor	1713	417067.35
1042489.416	1172267.452	320.573	009832	9832	10.92	Postprocessed Code	11/8/2012	12:50:53 PM	MH4.cor	1713	417069.386

Easting	Northing	Elevation	Text	Rad cpm	uR/hr	Corr Type	GPS Date	GPS Time	Datafile	GPS Week	GPS Second
1042490.084	1172270.785	319.225	009923	9923	11.03	Postprocessed Code	11/8/2012	12:50:55 PM	MH4.cor	1713	417071.451
1042492.285	1172272.35	318.995	009339	9339	10.38	Postprocessed Code	11/8/2012	12:50:57 PM	MH4.cor	1713	417073.4
1042491.249	1172274.986	318.465	009443	9443	10.49	Postprocessed Code	11/8/2012	12:50:59 PM	MH4.cor	1713	417075.369
1042488.987	1172275.516	317.397	008877	8877	9.86	Postprocessed Code	11/8/2012	12:51:01 PM	MH4.cor	1713	417077.448
1042490.691	1172275.02	315.36	009075	9075	10.08	Postprocessed Code	11/8/2012	12:51:03 PM	MH4.cor	1713	417079.45
1042489.79	1172270.953	315.931	009292	9292	10.32	Postprocessed Code	11/8/2012	12:51:05 PM	MH4.cor	1713	417081.448
1042488.879	1172270.902	315.111	008539	8539	9.49	Postprocessed Code	11/8/2012	12:51:07 PM	MH4.cor	1713	417083.436
1042490.154	1172271.91	314.278	008284	8284	9.20	Postprocessed Code	11/8/2012	12:51:09 PM	MH4.cor	1713	417085.37
1042490.334	1172276.975	316.004	008956	8956	9.95	Postprocessed Code	11/8/2012	12:51:11 PM	MH4.cor	1713	417087.38
1042487.713	1172277.265	315.959	009366	9366	10.41	Postprocessed Code	11/8/2012	12:51:13 PM	MH4.cor	1713	417089.382
1042487.069	1172277.499	316.163	008678	8678	9.64	Postprocessed Code	11/8/2012	12:51:15 PM	MH4.cor	1713	417091.333
1042486.286	1172275.645	315.311	008352	8352	9.28	Postprocessed Carrier Float	11/8/2012	12:51:17 PM	MH4.cor	1713	417093.375
1042483.82	1172276.949	314.269	008298	8298	9.22	Postprocessed Carrier Float	11/8/2012	12:51:19 PM	MH4.cor	1713	417095.399
1042484.555	1172277.235	316.297	007372	7372	8.19	Postprocessed Code	11/8/2012	12:51:21 PM	MH4.cor	1713	417097.382
1042484.664	1172277.338	316.702	008030	8030	8.92	Postprocessed Code	11/8/2012	12:51:23 PM	MH4.cor	1713	417099.426
1042483.478	1172275.151	316.073	007826	7826	8.70	Postprocessed Code	11/8/2012	12:51:25 PM	MH4.cor	1713	417101.381
1042482.943	1172274.858	315.963	007953	7953	8.84	Postprocessed Code	11/8/2012	12:51:27 PM	MH4.cor	1713	417103.405
1042481.834	1172275.928	316.311	006894	6894	7.66	Postprocessed Code	11/8/2012	12:51:29 PM	MH4.cor	1713	417105.381
1042478.791	1172276.219	317.005	007586	7586	8.43	Postprocessed Code	11/8/2012	12:51:31 PM	MH4.cor	1713	417107.36
1042477.214	1172274.874	312.56	007521	7521	8.36	Postprocessed Carrier Float	11/8/2012	12:51:33 PM	MH4.cor	1713	417109.363
1042476.4	1172278.001	314.604	007719	7719	8.58	Postprocessed Carrier Float	11/8/2012	12:51:35 PM	MH4.cor	1713	417111.448
1042476.205	1172278.109	316.296	007692	7692	8.55	Postprocessed Carrier Float	11/8/2012	12:51:37 PM	MH4.cor	1713	417113.413
1042476.698	1172275.135	321.841	007554	7554	8.39	Postprocessed Carrier Float	11/8/2012	12:51:39 PM	MH4.cor	1713	417115.397
1042476.309	1172274.57	320.914	008216	8216	9.13	Postprocessed Carrier Float	11/8/2012	12:51:41 PM	MH4.cor	1713	417117.446
1042477.268	1172276.918	323.408	007910	7910	8.79	Postprocessed Code	11/8/2012	12:51:43 PM	MH4.cor	1713	417119.507
1042477.765	1172276.266	323.412	008080	8080	8.98	Postprocessed Carrier Float	11/8/2012	12:51:45 PM	MH4.cor	1713	417121.437
1042476.957	1172276.939	321.459	008278	8278	9.20	Postprocessed Carrier Float	11/8/2012	12:51:47 PM	MH4.cor	1713	417123.487
1042476.062	1172277.637	321.77	007974	7974	8.86	Postprocessed Carrier Float	11/8/2012	12:51:49 PM	MH4.cor	1713	417125.429
1042475.875	1172278.279	321.057	008047	8047	8.94	Postprocessed Carrier Float	11/8/2012	12:51:51 PM	MH4.cor	1713	417127.383
1042475.8	1172278.335	322.238	008060	8060	8.96	Postprocessed Carrier Float	11/8/2012	12:51:53 PM	MH4.cor	1713	417129.403
1042475.869	1172277.966	322.496	007740	7740	8.60	Postprocessed Carrier Float	11/8/2012	12:51:55 PM	MH4.cor	1713	417131.412
1042475.709	1172277.859	322.82	008413	8413	9.35	Postprocessed Carrier Float	11/8/2012	12:51:57 PM	MH4.cor	1713	417133.419
1042475.279	1172277.657	322.775	008462	8462	9.40	Postprocessed Carrier Float	11/8/2012	12:51:59 PM	MH4.cor	1713	417135.431
1042475.547	1172277.555	321.635	009259	9259	10.29	Postprocessed Carrier Float	11/8/2012	12:52:01 PM	MH4.cor	1713	417137.398
1042475.714	1172277.53	321.626	007827	7827	8.70	Postprocessed Carrier Float	11/8/2012	12:52:03 PM	MH4.cor	1713	417139.484
1042475.696	1172277.48	321.908	007470	7470	8.30	Postprocessed Carrier Float	11/8/2012	12:52:05 PM	MH4.cor	1713	417141.367
1042475.514	1172277.349	322.183	007905	7905	8.78	Postprocessed Carrier Float	11/8/2012	12:52:07 PM	MH4.cor	1713	417143.33
1042475.171	1172277.342	322.826	008379	8379	9.31	Postprocessed Carrier Float	11/8/2012	12:52:09 PM	MH4.cor	1713	417145.334
1042474.978	1172277.253	323.188	007697	7697	8.55	Postprocessed Carrier Float	11/8/2012	12:52:11 PM	MH4.cor	1713	417147.306

Easting	Northing	Elevation	Text	Rad cpm	uR/hr	Corr Type	GPS Date	GPS Time	Datafile	GPS Week	GPS Second
1042475.721	1172277.437	321.848	007531	7531	8.37	Postprocessed Carrier Float	11/8/2012	12:52:13 PM	MH4.cor	1713	417149.398
1042475.386	1172277.368	322.384	008511	8511	9.46	Postprocessed Carrier Float	11/8/2012	12:52:15 PM	MH4.cor	1713	417151.408
1042475.341	1172277.374	322.372	007918	7918	8.80	Postprocessed Carrier Float	11/8/2012	12:52:17 PM	MH4.cor	1713	417153.404
1042476.706	1172277.234	321.521	008652	8652	9.61	Postprocessed Carrier Float	11/8/2012	12:52:19 PM	MH4.cor	1713	417155.44
1042475.383	1172278.177	319.908	008721	8721	9.69	Postprocessed Carrier Float	11/8/2012	12:52:21 PM	MH4.cor	1713	417157.437
1042474.181	1172277.432	322.125	008782	8782	9.76	Postprocessed Carrier Float	11/8/2012	12:52:23 PM	MH4.cor	1713	417159.471
1042474.79	1172277.263	322.732	008453	8453	9.39	Postprocessed Carrier Float	11/8/2012	12:52:25 PM	MH4.cor	1713	417161.427
1042476.763	1172279.173	321.783	008097	8097	9.00	Postprocessed Carrier Float	11/8/2012	12:52:27 PM	MH4.cor	1713	417163.424
1042476.383	1172279.13	322.079	008197	8197	9.11	Postprocessed Carrier Float	11/8/2012	12:52:31 PM	MH4.cor	1713	417167.534
1042475.129	1172277.19	320.07	008354	8354	9.28	Postprocessed Code	11/8/2012	12:52:33 PM	MH4.cor	1713	417169.46
1042475.459	1172276.331	318.983	008516	8516	9.46	Postprocessed Code	11/8/2012	12:52:35 PM	MH4.cor	1713	417171.43
1041094.061	1170652.268	314.544	008473	8473	9.41	Postprocessed Carrier Float	12/7/2012	9:07:02 AM	MH8.cor	1717	490038.247
1041094.017	1170652.275	314.517	008029	8029	8.92	Postprocessed Carrier Float	12/7/2012	9:07:04 AM	MH8.cor	1717	490040.232
1041094.011	1170652.268	314.508	00811		0.00	Postprocessed Carrier Float	12/7/2012	9:07:06 AM	MH8.cor	1717	490042.121
1041094.014	1170652.318	314.515	008824	8824	9.80	Postprocessed Carrier Float	12/7/2012	9:07:08 AM	MH8.cor	1717	490044.322
1041094.011	1170652.337	314.521	009113	9113	10.13	Postprocessed Carrier Float	12/7/2012	9:07:10 AM	MH8.cor	1717	490046.246
1041094.013	1170652.367	314.451	008085	8085	8.98	Postprocessed Carrier Float	12/7/2012	9:07:12 AM	MH8.cor	1717	490048.269
1041094.014	1170652.367	314.502	009437	9437	10.49	Postprocessed Carrier Float	12/7/2012	9:07:14 AM	MH8.cor	1717	490050.304
1041094.026	1170652.321	314.525	009409	9409	10.45	Postprocessed Carrier Float	12/7/2012	9:07:16 AM	MH8.cor	1717	490052.174
1041093.994	1170652.313	314.517	009003	9003	10.00	Postprocessed Carrier Float	12/7/2012	9:07:18 AM	MH8.cor	1717	490054.136
1041093.994	1170652.28	314.506	008572	8572	9.52	Postprocessed Carrier Float	12/7/2012	9:07:20 AM	MH8.cor	1717	490056.146
1041093.998	1170652.264	314.488	008921	8921	9.91	Postprocessed Carrier Float	12/7/2012	9:07:22 AM	MH8.cor	1717	490058.219
1041093.97	1170652.288	314.491	009347	9347	10.39	Postprocessed Carrier Float	12/7/2012	9:07:24 AM	MH8.cor	1717	490060.297
1041093.96	1170652.262	314.503	007634	7634	8.48	Postprocessed Carrier Float	12/7/2012	9:07:26 AM	MH8.cor	1717	490062.24
1041094.03	1170652.263	314.538	008637	8637	9.60	Postprocessed Carrier Float	12/7/2012	9:07:28 AM	MH8.cor	1717	490064.233
1041094.065	1170651.679	314.582	008032	8032	8.92	Postprocessed Carrier Float	12/7/2012	9:07:30 AM	MH8.cor	1717	490066.23
1041094.179	1170651.499	314.634	007222	7222	8.02	Postprocessed Carrier Float	12/7/2012	9:07:32 AM	MH8.cor	1717	490068.258
1041094.128	1170651.51	314.669	009263	9263	10.29	Postprocessed Carrier Float	12/7/2012	9:07:34 AM	MH8.cor	1717	490070.304
1041094.113	1170651.631	314.707	008761	8761	9.73	Postprocessed Carrier Float	12/7/2012	9:07:36 AM	MH8.cor	1717	490072.259
1041094.111	1170651.674	314.703	008017	8017	8.91	Postprocessed Carrier Float	12/7/2012	9:07:38 AM	MH8.cor	1717	490074.132
1041094.128	1170651.738	314.72	008968	8968	9.96	Postprocessed Carrier Float	12/7/2012	9:07:40 AM	MH8.cor	1717	490076.236
1041094.15	1170651.822	314.704	008053	8053	8.95	Postprocessed Carrier Float	12/7/2012	9:07:42 AM	MH8.cor	1717	490078.235
1041094.177	1170651.865	314.734	008978	8978	9.98	Postprocessed Carrier Float	12/7/2012	9:07:44 AM	MH8.cor	1717	490080.263
1041094.187	1170651.864	314.753	007573	7573	8.41	Postprocessed Carrier Float	12/7/2012	9:07:46 AM	MH8.cor	1717	490082.256
1041094.196	1170651.854	314.739	008813	8813	9.79	Postprocessed Carrier Float	12/7/2012	9:07:48 AM	MH8.cor	1717	490084.222
1041094.137	1170651.902	314.779	008793	8793	9.77	Postprocessed Carrier Float	12/7/2012	9:07:50 AM	MH8.cor	1717	490086.233
1041094.153	1170651.936	314.762	008642	8642	9.60	Postprocessed Carrier Float	12/7/2012	9:07:52 AM	MH8.cor	1717	490088.154
1041094.163	1170651.929	314.782	008865	8865	9.85	Postprocessed Carrier Float	12/7/2012	9:07:54 AM	MH8.cor	1717	490090.134
1041094.181	1170651.953	314.758	008219	8219	9.13	Postprocessed Carrier Float	12/7/2012	9:07:56 AM	MH8.cor	1717	490092.128

Easting	Northing	Elevation	Text	Rad cpm	uR/hr	Corr Type	GPS Date	GPS Time	Datafile	GPS Week	GPS Second
1041094.149	1170651.904	314.686	007708	7708	8.56	Postprocessed Carrier Float	12/7/2012	9:08:00 AM	MH8.cor	1717	490096.071
1041094.126	1170651.765	314.641	009586	9586	10.65	Postprocessed Carrier Float	12/7/2012	9:08:02 AM	MH8.cor	1717	490098.073
1041094.026	1170650.128	314.936	009081	9081	10.09	Postprocessed Carrier Float	12/7/2012	9:08:04 AM	MH8.cor	1717	490100.124
1041093.934	1170646.196	314.933	009335	9335	10.37	Postprocessed Carrier Float	12/7/2012	9:08:06 AM	MH8.cor	1717	490102.1
1041093.582	1170641.57	314.706	008466	8466	9.41	Postprocessed Carrier Float	12/7/2012	9:08:08 AM	MH8.cor	1717	490104.084
1041093.526	1170636.829	314.288	009266	9266	10.30	Postprocessed Carrier Float	12/7/2012	9:08:10 AM	MH8.cor	1717	490106.211
1041093.49	1170632.447	314.114	009804	9804	10.89	Postprocessed Carrier Float	12/7/2012	9:08:12 AM	MH8.cor	1717	490108.245
1041093.598	1170628.533	313.859	008810	8810	9.79	Postprocessed Carrier Float	12/7/2012	9:08:14 AM	MH8.cor	1717	490110.17
1041093.331	1170624.122	313.696	009715	9715	10.79	Postprocessed Carrier Float	12/7/2012	9:08:16 AM	MH8.cor	1717	490112.165
1041093.121	1170619.972	313.796	009809	9809	10.90	Postprocessed Carrier Float	12/7/2012	9:08:18 AM	MH8.cor	1717	490114.207
1041092.852	1170616.253	313.775	009733	9733	10.81	Postprocessed Carrier Float	12/7/2012	9:08:20 AM	MH8.cor	1717	490116.173
1041093.071	1170612.714	313.728	008963	8963	9.96	Postprocessed Carrier Float	12/7/2012	9:08:22 AM	MH8.cor	1717	490118.163
1041095.052	1170611.142	313.552	1034		0.00	Postprocessed Carrier Float	12/7/2012	9:08:24 AM	MH8.cor	1717	490120.053
1041098.35	1170610.847	313.578	008836	8836	9.82	Postprocessed Carrier Float	12/7/2012	9:08:26 AM	MH8.cor	1717	490122.167
1041097.664	1170610.377	313.683	009912	9912	11.01	Postprocessed Carrier Float	12/7/2012	9:08:28 AM	MH8.cor	1717	490124.192
1041095.353	1170611.678	313.708	009139	9139	10.15	Postprocessed Carrier Float	12/7/2012	9:08:30 AM	MH8.cor	1717	490126.192
1041093.907	1170614.728	313.682	009331	9331	10.37	Postprocessed Carrier Float	12/7/2012	9:08:32 AM	MH8.cor	1717	490128.248
1041094.364	1170619.113	313.823	008158	8158	9.06	Postprocessed Carrier Float	12/7/2012	9:08:34 AM	MH8.cor	1717	490130.279
1041094.7	1170622.976	313.839	009472	9472	10.52	Postprocessed Carrier Float	12/7/2012	9:08:36 AM	MH8.cor	1717	490132.151
1041095.224	1170627.514	313.822	010049	10049	11.17	Postprocessed Carrier Float	12/7/2012	9:08:38 AM	MH8.cor	1717	490134.201
1041095.341	1170632.003	313.884	009913	9913	11.01	Postprocessed Carrier Float	12/7/2012	9:08:40 AM	MH8.cor	1717	490136.099
1041095.305	1170636.724	314.3	009889	9889	10.99	Postprocessed Carrier Float	12/7/2012	9:08:42 AM	MH8.cor	1717	490138.194
1041095.237	1170640.827	314.684	008403	8403	9.34	Postprocessed Carrier Float	12/7/2012	9:08:44 AM	MH8.cor	1717	490140.059
1041095.352	1170645.249	314.882	010087	10087	11.21	Postprocessed Carrier Float	12/7/2012	9:08:46 AM	MH8.cor	1717	490142.21
1041096.729	1170649.344	314.74	009000	9000	10.00	Postprocessed Carrier Float	12/7/2012	9:08:48 AM	MH8.cor	1717	490144.151
1041097.576	1170651.071	314.554	008865	8865	9.85	Postprocessed Carrier Float	12/7/2012	9:08:50 AM	MH8.cor	1717	490146.191
1041097.642	1170650.965	314.482	008804	8804	9.78	Postprocessed Carrier Float	12/7/2012	9:08:52 AM	MH8.cor	1717	490148.225
1041097.547	1170650.971	314.547	007660	7660	8.51	Postprocessed Carrier Float	12/7/2012	9:08:54 AM	MH8.cor	1717	490150.365
1041097.506	1170651.031	314.582	009051	9051	10.06	Postprocessed Carrier Float	12/7/2012	9:08:56 AM	MH8.cor	1717	490152.179
1041097.501	1170651.007	314.539	008088	8088	8.99	Postprocessed Carrier Float	12/7/2012	9:08:58 AM	MH8.cor	1717	490154.274
1041097.53	1170651	314.526	008778	8778	9.75	Postprocessed Carrier Float	12/7/2012	9:09:00 AM	MH8.cor	1717	490156.255
1041097.536	1170651.007	314.536	008191	8191	9.10	Postprocessed Carrier Float	12/7/2012	9:09:02 AM	MH8.cor	1717	490158.115
1041097.565	1170651.138	314.511	008964	8964	9.96	Postprocessed Carrier Float	12/7/2012	9:09:04 AM	MH8.cor	1717	490160.169
1041097.662	1170651.439	314.514	008892	8892	9.88	Postprocessed Carrier Float	12/7/2012	9:09:06 AM	MH8.cor	1717	490162.081
1041097.75	1170651.491	314.516	009300	9300	10.33	Postprocessed Carrier Float	12/7/2012	9:09:08 AM	MH8.cor	1717	490164.222
1041097.73	1170651.477	314.503	008463	8463	9.40	Postprocessed Carrier Float	12/7/2012	9:09:10 AM	MH8.cor	1717	490166.126
1041097.58	1170651.387	314.552	007459	7459	8.29	Postprocessed Carrier Float	12/7/2012	9:09:12 AM	MH8.cor	1717	490168.125
1041097.461	1170651.537	314.508	008746	8746	9.72	Postprocessed Carrier Float	12/7/2012	9:09:14 AM	MH8.cor	1717	490170.214
1041097.431	1170651.533	314.42	009096	9096	10.11	Postprocessed Carrier Float	12/7/2012	9:09:16 AM	MH8.cor	1717	490172.27

Easting	Northing	Elevation	Text	Rad cpm	uR/hr	Corr Type	GPS Date	GPS Time	Datafile	GPS Week	GPS Second
1041097.446	1170651.467	314.448	009051	9051	10.06	Postprocessed Carrier Float	12/7/2012	9:09:18 AM	MH8.cor	1717	490174.102
1041097.486	1170651.445	314.452	009078	9078	10.09	Postprocessed Carrier Float	12/7/2012	9:09:20 AM	MH8.cor	1717	490176.284
1041097.486	1170651.468	314.47	008764	8764	9.74	Postprocessed Carrier Float	12/7/2012	9:09:22 AM	MH8.cor	1717	490178.274
1041097.522	1170651.452	314.475	008445	8445	9.38	Postprocessed Carrier Float	12/7/2012	9:09:24 AM	MH8.cor	1717	490180.362
1041097.551	1170651.443	314.475	008973	8973	9.97	Postprocessed Carrier Float	12/7/2012	9:09:26 AM	MH8.cor	1717	490182.351
1041097.561	1170651.419	314.481	008638	8638	9.60	Postprocessed Carrier Float	12/7/2012	9:09:28 AM	MH8.cor	1717	490184.199
1041097.755	1170651.03	314.433	008385	8385	9.32	Postprocessed Carrier Float	12/7/2012	9:09:30 AM	MH8.cor	1717	490186.218
1041097.853	1170651.013	314.4	007259	7259	8.07	Postprocessed Carrier Float	12/7/2012	9:09:32 AM	MH8.cor	1717	490188.208
1041097.538	1170650.916	314.523	008021	8021	8.91	Postprocessed Carrier Float	12/7/2012	9:09:34 AM	MH8.cor	1717	490190.187
1041097.615	1170650.951	314.605	009768	9768	10.85	Postprocessed Carrier Float	12/7/2012	9:09:38 AM	MH8.cor	1717	490194.192
1041099.238	1170651.752	314.566	008403	8403	9.34	Postprocessed Carrier Float	12/7/2012	9:09:40 AM	MH8.cor	1717	490196.248
1041102.256	1170651.621	313.845	007597	7597	8.44	Postprocessed Carrier Float	12/7/2012	9:09:42 AM	MH8.cor	1717	490198.221
1041102.521	1170651.396	313.735	008957	8957	9.95	Postprocessed Carrier Float	12/7/2012	9:09:44 AM	MH8.cor	1717	490200.306
1041102.572	1170651.386	313.751	009237	9237	10.26	Postprocessed Carrier Float	12/7/2012	9:09:46 AM	MH8.cor	1717	490202.323
1041102.521	1170651.363	313.759	009802	9802	10.89	Postprocessed Carrier Float	12/7/2012	9:09:48 AM	MH8.cor	1717	490204.183
1041102.524	1170651.365	313.764	007765	7765	8.63	Postprocessed Carrier Float	12/7/2012	9:09:50 AM	MH8.cor	1717	490206.22
1041102.516	1170651.419	313.645	009059	9059	10.07	Postprocessed Carrier Float	12/7/2012	9:09:52 AM	MH8.cor	1717	490208.201
1041102.487	1170649.266	313.76	008628	8628	9.59	Postprocessed Carrier Float	12/7/2012	9:09:54 AM	MH8.cor	1717	490210.34
1041102.186	1170645.032	313.939	008489	8489	9.43	Postprocessed Carrier Float	12/7/2012	9:09:56 AM	MH8.cor	1717	490212.233
1041101.877	1170640.774	313.885	008788	8788	9.76	Postprocessed Carrier Float	12/7/2012	9:09:58 AM	MH8.cor	1717	490214.241
1041101.501	1170636.667	313.845	009234	9234	10.26	Postprocessed Carrier Float	12/7/2012	9:10:00 AM	MH8.cor	1717	490216.252
1041101.457	1170633.018	313.678	008977	8977	9.97	Postprocessed Carrier Float	12/7/2012	9:10:02 AM	MH8.cor	1717	490218.251
1041101.499	1170628.907	313.554	009013	9013	10.01	Postprocessed Carrier Float	12/7/2012	9:10:04 AM	MH8.cor	1717	490220.242
1041100.994	1170625.457	313.667	009465	9465	10.52	Postprocessed Carrier Float	12/7/2012	9:10:06 AM	MH8.cor	1717	490222.225
1041100.424	1170622.81	313.625	008549	8549	9.50	Postprocessed Carrier Float	12/7/2012	9:10:08 AM	MH8.cor	1717	490224.24
1041093.667	1170658.539	313.943	009416	9416	10.46	Postprocessed Carrier Float	12/7/2012	9:13:40 AM	MH8.cor	1717	490436.265
1041093.601	1170660.398	313.785	009446	9446	10.50	Postprocessed Carrier Float	12/7/2012	9:13:42 AM	MH8.cor	1717	490438.235
1041089.544	1170660.77	313.504	008585	8585	9.54	Postprocessed Carrier Float	12/7/2012	9:13:44 AM	MH8.cor	1717	490440.319
1041085.284	1170660.675	313.038	008854	8854	9.84	Postprocessed Carrier Float	12/7/2012	9:13:46 AM	MH8.cor	1717	490442.301
1041080.877	1170660.544	312.598	010071	10071	11.19	Postprocessed Carrier Float	12/7/2012	9:13:48 AM	MH8.cor	1717	490444.262
1041076.599	1170660.089	312.59	0		0.00	Postprocessed Carrier Float	12/7/2012	9:13:50 AM	MH8.cor	1717	490446.118
1041072.006	1170660.417	312.538	008049	8049	8.94	Postprocessed Carrier Float	12/7/2012	9:13:52 AM	MH8.cor	1717	490448.261
1041067.563	1170660.84	312.581	008573	8573	9.53	Postprocessed Carrier Float	12/7/2012	9:13:54 AM	MH8.cor	1717	490450.293
1041063.476	1170661.099	312.652	009513	9513	10.57	Postprocessed Carrier Float	12/7/2012	9:13:56 AM	MH8.cor	1717	490452.237
1041059.649	1170661.338	312.735	008792	8792	9.77	Postprocessed Carrier Float	12/7/2012	9:13:58 AM	MH8.cor	1717	490454.186
1041055.418	1170661.514	312.876	009137	9137	10.15	Postprocessed Carrier Float	12/7/2012	9:14:00 AM	MH8.cor	1717	490456.225
1041053.212	1170664.772	312.871	009436	9436	10.48	Postprocessed Carrier Float	12/7/2012	9:14:02 AM	MH8.cor	1717	490458.25
1041054.807	1170666.726	312.916	008712	8712	9.68	Postprocessed Carrier Float	12/7/2012	9:14:04 AM	MH8.cor	1717	490460.182
1041058.613	1170666.223	312.779	009769	9769	10.85	Postprocessed Carrier Float	12/7/2012	9:14:06 AM	MH8.cor	1717	490462.184

Easting	Northing	Elevation	Text	Rad cpm	uR/hr	Corr Type	GPS Date	GPS Time	Datafile	GPS Week	GPS Second
1041062.962	1170665.461	312.635	009370	9370	10.41	Postprocessed Carrier Float	12/7/2012	9:14:08 AM	MH8.cor	1717	490464.186
1041067.305	1170665.206	312.639	008250	8250	9.17	Postprocessed Carrier Float	12/7/2012	9:14:10 AM	MH8.cor	1717	490466.252
1041071.743	1170664.866	312.687	009275	9275	10.31	Postprocessed Carrier Float	12/7/2012	9:14:12 AM	MH8.cor	1717	490468.248
1041075.924	1170664.324	312.742	007434	7434	8.26	Postprocessed Carrier Float	12/7/2012	9:14:14 AM	MH8.cor	1717	490470.174
1041080.404	1170664.166	312.79	008219	8219	9.13	Postprocessed Carrier Float	12/7/2012	9:14:16 AM	MH8.cor	1717	490472.113
1041084.901	1170663.838	313.109	007901	7901	8.78	Postprocessed Carrier Float	12/7/2012	9:14:18 AM	MH8.cor	1717	490474.112
1041089.101	1170663.484	313.575	009966	9966	11.07	Postprocessed Carrier Float	12/7/2012	9:14:20 AM	MH8.cor	1717	490476.199
1041092.093	1170664.041	313.525	008775	8775	9.75	Postprocessed Carrier Float	12/7/2012	9:14:22 AM	MH8.cor	1717	490478.122
1041093.848	1170665.696	313.46	008176	8176	9.08	Postprocessed Carrier Float	12/7/2012	9:14:24 AM	MH8.cor	1717	490480.103
1041093.206	1170667.751	313.247	008581	8581	9.53	Postprocessed Carrier Float	12/7/2012	9:14:26 AM	MH8.cor	1717	490482.118
1041088.849	1170667.892	313.112	010046	10046	11.16	Postprocessed Carrier Float	12/7/2012	9:14:28 AM	MH8.cor	1717	490484.27
1041084.151	1170667.867	312.819	008645	8645	9.61	Postprocessed Carrier Float	12/7/2012	9:14:30 AM	MH8.cor	1717	490486.287
1041101.332	1170619.365	313.525	009234	9234	10.26	Postprocessed Carrier Float	12/7/2012	9:10:10 AM	MH8.cor	1717	490226.158
1041101.622	1170615.058	313.261	010004	10004	11.12	Postprocessed Carrier Float	12/7/2012	9:10:12 AM	MH8.cor	1717	490228.222
1041101.05	1170610.789	313.294	008785	8785	9.76	Postprocessed Carrier Float	12/7/2012	9:10:14 AM	MH8.cor	1717	490230.22
1041098.615	1170608.788	313.254	010344	10344	11.49	Postprocessed Carrier Float	12/7/2012	9:10:16 AM	MH8.cor	1717	490232.242
1041098.441	1170608.759	313.156	009144	9144	10.16	Postprocessed Carrier Float	12/7/2012	9:10:18 AM	MH8.cor	1717	490234.228
1041098.45	1170608.947	313.168	010239	10239	11.38	Postprocessed Carrier Float	12/7/2012	9:10:22 AM	MH8.cor	1717	490238.127
1041098.437	1170612.962	313.439	009902	9902	11.00	Postprocessed Carrier Float	12/7/2012	9:10:24 AM	MH8.cor	1717	490240.228
1041098.681	1170617.738	313.549	009791	9791	10.88	Postprocessed Carrier Float	12/7/2012	9:10:26 AM	MH8.cor	1717	490242.199
1041098.664	1170622.379	313.51	009687	9687	10.76	Postprocessed Carrier Float	12/7/2012	9:10:28 AM	MH8.cor	1717	490244.119
1041099.11	1170627.34	313.62	009193	9193	10.21	Postprocessed Carrier Float	12/7/2012	9:10:30 AM	MH8.cor	1717	490246.11
1041099.068	1170632.025	313.772	009642	9642	10.71	Postprocessed Carrier Float	12/7/2012	9:10:32 AM	MH8.cor	1717	490248.223
1041099.115	1170636.516	314.147	009985	9985	11.09	Postprocessed Carrier Float	12/7/2012	9:10:34 AM	MH8.cor	1717	490250.054
1041099.313	1170640.88	314.298	010644	10644	11.83	Postprocessed Carrier Float	12/7/2012	9:10:36 AM	MH8.cor	1717	490252.085
1041099.521	1170645.539	314.373	009590	9590	10.66	Postprocessed Carrier Float	12/7/2012	9:10:38 AM	MH8.cor	1717	490254.199
1041099.671	1170649.533	314.163	009164	9164	10.18	Postprocessed Carrier Float	12/7/2012	9:10:40 AM	MH8.cor	1717	490256.14
1041099.764	1170652.896	314.141	008905	8905	9.89	Postprocessed Carrier Float	12/7/2012	9:10:42 AM	MH8.cor	1717	490258.245
1041099.73	1170657.786	314.146	008079	8079	8.98	Postprocessed Carrier Float	12/7/2012	9:10:44 AM	MH8.cor	1717	490260.29
1041099.798	1170661.492	313.925	009017	9017	10.02	Postprocessed Carrier Float	12/7/2012	9:10:46 AM	MH8.cor	1717	490262.191
1041099.578	1170665.754	313.682	008843	8843	9.83	Postprocessed Carrier Float	12/7/2012	9:10:48 AM	MH8.cor	1717	490264.32
1041099.542	1170669.465	313.44	008750	8750	9.72	Postprocessed Carrier Float	12/7/2012	9:10:50 AM	MH8.cor	1717	490266.124
1041099.618	1170673.69	313.3	008122	8122	9.02	Postprocessed Carrier Float	12/7/2012	9:10:52 AM	MH8.cor	1717	490268.188
1041099.481	1170677.954	313.146	009537	9537	10.60	Postprocessed Carrier Float	12/7/2012	9:10:54 AM	MH8.cor	1717	490270.231
1041099.514	1170681.899	313.033	009603	9603	10.67	Postprocessed Carrier Float	12/7/2012	9:10:56 AM	MH8.cor	1717	490272.266
1041099.484	1170685.817	312.924	010260	10260	11.40	Postprocessed Carrier Float	12/7/2012	9:10:58 AM	MH8.cor	1717	490274.292
1041099.49	1170689.95	312.765	010391	10391	11.55	Postprocessed Carrier Float	12/7/2012	9:11:00 AM	MH8.cor	1717	490276.273
1041100.234	1170693.269	312.694	009769	9769	10.85	Postprocessed Carrier Float	12/7/2012	9:11:02 AM	MH8.cor	1717	490278.278
1041102.738	1170692.68	312.479	009685	9685	10.76	Postprocessed Carrier Float	12/7/2012	9:11:04 AM	MH8.cor	1717	490280.292

Easting	Northing	Elevation	Text	Rad cpm	uR/hr	Corr Type	GPS Date	GPS Time	Datafile	GPS Week	GPS Second
1041102.613	1170692.373	312.181	010235	10235	11.37	Postprocessed Carrier Float	12/7/2012	9:11:06 AM	MH8.cor	1717	490282.196
1041102.609	1170692.518	312.244	009362	9362	10.40	Postprocessed Carrier Float	12/7/2012	9:11:08 AM	MH8.cor	1717	490284.306
1041102.59	1170692.487	312.221	009885	9885	10.98	Postprocessed Carrier Float	12/7/2012	9:11:10 AM	MH8.cor	1717	490286.296
1041102.616	1170692.501	312.21	009603	9603	10.67	Postprocessed Carrier Float	12/7/2012	9:11:12 AM	MH8.cor	1717	490288.105
1041102.612	1170692.524	312.185	009015	9015	10.02	Postprocessed Carrier Float	12/7/2012	9:11:14 AM	MH8.cor	1717	490290.308
1041102.631	1170692.558	312.167	008858	8858	9.84	Postprocessed Carrier Float	12/7/2012	9:11:16 AM	MH8.cor	1717	490292.133
1041102.61	1170692.263	312.161	010003	10003	11.11	Postprocessed Carrier Float	12/7/2012	9:11:18 AM	MH8.cor	1717	490294.139
1041102.669	1170688.882	312.285	009452	9452	10.50	Postprocessed Carrier Float	12/7/2012	9:11:20 AM	MH8.cor	1717	490296.212
1041102.727	1170684.823	312.383	008915	8915	9.91	Postprocessed Carrier Float	12/7/2012	9:11:22 AM	MH8.cor	1717	490298.229
1041102.738	1170680.649	312.575	008897	8897	9.89	Postprocessed Carrier Float	12/7/2012	9:11:24 AM	MH8.cor	1717	490300.306
1041102.844	1170677.028	312.686	009331	9331	10.37	Postprocessed Carrier Float	12/7/2012	9:11:26 AM	MH8.cor	1717	490302.17
1041102.642	1170673.061	312.798	009178	9178	10.20	Postprocessed Carrier Float	12/7/2012	9:11:28 AM	MH8.cor	1717	490304.159
1041102.617	1170668.881	312.836	009056	9056	10.06	Postprocessed Carrier Float	12/7/2012	9:11:30 AM	MH8.cor	1717	490306.227
1041102.634	1170665.374	313	008958	8958	9.95	Postprocessed Carrier Float	12/7/2012	9:11:32 AM	MH8.cor	1717	490308.134
1041102.677	1170661.688	313.309	010339	10339	11.49	Postprocessed Carrier Float	12/7/2012	9:11:34 AM	MH8.cor	1717	490310.22
1041102.715	1170658.192	313.428	009556	9556	10.62	Postprocessed Carrier Float	12/7/2012	9:11:36 AM	MH8.cor	1717	490312.182
1041102.507	1170654.424	313.451	010369	10369	11.52	Postprocessed Carrier Float	12/7/2012	9:11:38 AM	MH8.cor	1717	490314.164
1041101.145	1170651.279	313.825	008350	8350	9.28	Postprocessed Carrier Float	12/7/2012	9:11:40 AM	MH8.cor	1717	490316.147
1041098.279	1170652.339	314.143	008779	8779	9.75	Postprocessed Carrier Float	12/7/2012	9:11:42 AM	MH8.cor	1717	490318.142
1041095.846	1170653.389	314.604	008528	8528	9.48	Postprocessed Carrier Float	12/7/2012	9:11:44 AM	MH8.cor	1717	490320.255
1041093.085	1170653.773	314.62	009158	9158	10.18	Postprocessed Carrier Float	12/7/2012	9:11:46 AM	MH8.cor	1717	490322.166
1041092.65	1170654.762	314.648	008740	8740	9.71	Postprocessed Carrier Float	12/7/2012	9:11:48 AM	MH8.cor	1717	490324.246
1041092.953	1170658.727	314.408	008473	8473	9.41	Postprocessed Carrier Float	12/7/2012	9:11:50 AM	MH8.cor	1717	490326.272
1041092.867	1170662.81	314.153	009447	9447	10.50	Postprocessed Carrier Float	12/7/2012	9:11:52 AM	MH8.cor	1717	490328.15
1041093.043	1170666.668	313.846	009005	9005	10.01	Postprocessed Carrier Float	12/7/2012	9:11:54 AM	MH8.cor	1717	490330.199
1041095.939	1170665.851	314.033	009525	9525	10.58	Postprocessed Carrier Float	12/7/2012	9:11:56 AM	MH8.cor	1717	490332.155
1041096.63	1170663.677	313.885	008808	8808	9.79	Postprocessed Carrier Float	12/7/2012	9:11:58 AM	MH8.cor	1717	490334.138
1041096.607	1170663.734	313.845	008958	8958	9.95	Postprocessed Carrier Float	12/7/2012	9:12:00 AM	MH8.cor	1717	490336.167
1041096.589	1170663.616	313.873	008929	8929	9.92	Postprocessed Carrier Float	12/7/2012	9:12:02 AM	MH8.cor	1717	490338.132
1041096.528	1170659.89	314.268	009385	9385	10.43	Postprocessed Carrier Float	12/7/2012	9:12:04 AM	MH8.cor	1717	490340.321
1041095.167	1170655.285	314.711	008934	8934	9.93	Postprocessed Carrier Float	12/7/2012	9:12:06 AM	MH8.cor	1717	490342.216
1041092.281	1170653.936	314.681	008838	8838	9.82	Postprocessed Carrier Float	12/7/2012	9:12:08 AM	MH8.cor	1717	490344.322
1041092.666	1170657.563	314.446	008779	8779	9.75	Postprocessed Carrier Float	12/7/2012	9:12:10 AM	MH8.cor	1717	490346.248
1041092.821	1170662.086	314.166	008438	8438	9.38	Postprocessed Carrier Float	12/7/2012	9:12:12 AM	MH8.cor	1717	490348.293
1041092.808	1170666.283	313.727	009070	9070	10.08	Postprocessed Carrier Float	12/7/2012	9:12:14 AM	MH8.cor	1717	490350.279
1041092.897	1170670.028	313.595	009581	9581	10.65	Postprocessed Carrier Float	12/7/2012	9:12:16 AM	MH8.cor	1717	490352.2
1041092.656	1170674.295	313.284	009554	9554	10.62	Postprocessed Carrier Float	12/7/2012	9:12:18 AM	MH8.cor	1717	490354.262
1041092.779	1170678.455	313.221	008974	8974	9.97	Postprocessed Carrier Float	12/7/2012	9:12:20 AM	MH8.cor	1717	490356.259
1041093.055	1170682.5	313.035	008796	8796	9.77	Postprocessed Carrier Float	12/7/2012	9:12:22 AM	MH8.cor	1717	490358.167

Easting	Northing	Elevation	Text	Rad cpm	uR/hr	Corr Type	GPS Date	GPS Time	Datafile	GPS Week	GPS Second
1041093.189	1170687.22	312.988	009512	9512	10.57	Postprocessed Carrier Float	12/7/2012	9:12:24 AM	MH8.cor	1717	490360.312
1041093.21	1170691.289	312.892	009804	9804	10.89	Postprocessed Carrier Float	12/7/2012	9:12:26 AM	MH8.cor	1717	490362.278
1041093.2	1170695.037	312.916	011105	11105	12.34	Postprocessed Carrier Float	12/7/2012	9:12:28 AM	MH8.cor	1717	490364.183
1041096.576	1170695.181	312.81	010159	10159	11.29	Postprocessed Carrier Float	12/7/2012	9:12:30 AM	MH8.cor	1717	490366.178
1041095.434	1170691.822	312.837	009057	9057	10.06	Postprocessed Carrier Float	12/7/2012	9:12:32 AM	MH8.cor	1717	490368.184
1041095.358	1170687.667	312.899	010158	10158	11.29	Postprocessed Carrier Float	12/7/2012	9:12:34 AM	MH8.cor	1717	490370.114
1041094.918	1170682.705	312.994	008944	8944	9.94	Postprocessed Carrier Float	12/7/2012	9:12:36 AM	MH8.cor	1717	490372.223
1041094.584	1170678.186	313.064	009874	9874	10.97	Postprocessed Carrier Float	12/7/2012	9:12:38 AM	MH8.cor	1717	490374.231
1041094.437	1170673.893	313.191	008754	8754	9.73	Postprocessed Carrier Float	12/7/2012	9:12:40 AM	MH8.cor	1717	490376.149
1041094.439	1170669.206	313.367	010079	10079	11.20	Postprocessed Carrier Float	12/7/2012	9:12:42 AM	MH8.cor	1717	490378.236
1041094.824	1170664.77	313.77	007875	7875	8.75	Postprocessed Carrier Float	12/7/2012	9:12:44 AM	MH8.cor	1717	490380.301
1041094.934	1170660.361	314.223	008659	8659	9.62	Postprocessed Carrier Float	12/7/2012	9:12:46 AM	MH8.cor	1717	490382.267
1041094.387	1170656.036	314.534	008357	8357	9.29	Postprocessed Carrier Float	12/7/2012	9:12:48 AM	MH8.cor	1717	490384.207
1041093.521	1170652.452	314.48	008016	8016	8.91	Postprocessed Carrier Float	12/7/2012	9:12:50 AM	MH8.cor	1717	490386.249
1041093.219	1170652.028	314.352	009786	9786	10.87	Postprocessed Carrier Float	12/7/2012	9:12:52 AM	MH8.cor	1717	490388.267
1041091.213	1170652.269	314.412	009319	9319	10.35	Postprocessed Carrier Float	12/7/2012	9:12:54 AM	MH8.cor	1717	490390.246
1041087.225	1170652.193	313.794	008667	8667	9.63	Postprocessed Carrier Float	12/7/2012	9:12:56 AM	MH8.cor	1717	490392.24
1041083.328	1170652.426	313.276	009616	9616	10.68	Postprocessed Carrier Float	12/7/2012	9:12:58 AM	MH8.cor	1717	490394.241
1041079.486	1170652.641	312.94	008828	8828	9.81	Postprocessed Carrier Float	12/7/2012	9:13:00 AM	MH8.cor	1717	490396.258
1041077.205	1170652.738	312.765	009161	9161	10.18	Postprocessed Carrier Float	12/7/2012	9:13:02 AM	MH8.cor	1717	490398.197
1041077.192	1170652.792	312.728	009587	9587	10.65	Postprocessed Carrier Float	12/7/2012	9:13:04 AM	MH8.cor	1717	490400.12
1041077.123	1170652.808	312.71	008601	8601	9.56	Postprocessed Carrier Float	12/7/2012	9:13:06 AM	MH8.cor	1717	490402.296
1041075.363	1170652.791	312.823	009485	9485	10.54	Postprocessed Carrier Float	12/7/2012	9:13:08 AM	MH8.cor	1717	490404.217
1041071.453	1170653.39	312.72	009045	9045	10.05	Postprocessed Carrier Float	12/7/2012	9:13:10 AM	MH8.cor	1717	490406.124
1041067.246	1170653.606	312.801	008613	8613	9.57	Postprocessed Carrier Float	12/7/2012	9:13:12 AM	MH8.cor	1717	490408.143
1041062.661	1170653.763	312.814	009538	9538	10.60	Postprocessed Carrier Float	12/7/2012	9:13:14 AM	MH8.cor	1717	490410.3
1041058.663	1170653.758	312.837	009003	9003	10.00	Postprocessed Carrier Float	12/7/2012	9:13:16 AM	MH8.cor	1717	490412.207
1041055.756	1170654.286	312.884	009825	9825	10.92	Postprocessed Carrier Float	12/7/2012	9:13:18 AM	MH8.cor	1717	490414.263
1041055.978	1170655.674	312.92	008819	8819	9.80	Postprocessed Carrier Float	12/7/2012	9:13:20 AM	MH8.cor	1717	490416.242
1041057.961	1170657.553	312.852	009176	9176	10.20	Postprocessed Carrier Float	12/7/2012	9:13:22 AM	MH8.cor	1717	490418.133
1041062.539	1170657.288	312.617	009281	9281	10.31	Postprocessed Carrier Float	12/7/2012	9:13:24 AM	MH8.cor	1717	490420.217
1041066.955	1170657.213	312.683	009010	9010	10.01	Postprocessed Carrier Float	12/7/2012	9:13:26 AM	MH8.cor	1717	490422.143
1041071.524	1170657.034	312.703	009270	9270	10.30	Postprocessed Carrier Float	12/7/2012	9:13:28 AM	MH8.cor	1717	490424.137
1041076.002	1170657.077	312.709	009317	9317	10.35	Postprocessed Carrier Float	12/7/2012	9:13:30 AM	MH8.cor	1717	490426.197
1041080.446	1170656.986	312.831	010114	10114	11.24	Postprocessed Carrier Float	12/7/2012	9:13:32 AM	MH8.cor	1717	490428.184
1041084.861	1170656.806	313.264	008762	8762	9.74	Postprocessed Carrier Float	12/7/2012	9:13:34 AM	MH8.cor	1717	490430.304
1041088.475	1170656.92	313.683	008910	8910	9.90	Postprocessed Carrier Float	12/7/2012	9:13:36 AM	MH8.cor	1717	490432.236
1041092.118	1170657.034	313.957	008469	8469	9.41	Postprocessed Carrier Float	12/7/2012	9:13:38 AM	MH8.cor	1717	490434.252
1041079.642	1170667.93	312.809	009330	9330	10.37	Postprocessed Carrier Float	12/7/2012	9:14:32 AM	MH8.cor	1717	490488.223

Easting	Northing	Elevation	Text	Rad cpm	uR/hr	Corr Type	GPS Date	GPS Time	Datafile	GPS Week	GPS Second
1041075.348	1170668.257	312.781	008893	8893	9.88	Postprocessed Carrier Float	12/7/2012	9:14:34 AM	MH8.cor	1717	490490.194
1041071.026	1170668.065	312.81	008528	8528	9.48	Postprocessed Carrier Float	12/7/2012	9:14:36 AM	MH8.cor	1717	490492.205
1041066.542	1170668.08	312.774	009495	9495	10.55	Postprocessed Carrier Float	12/7/2012	9:14:38 AM	MH8.cor	1717	490494.206
1041062.225	1170668.172	312.726	007568	7568	8.41	Postprocessed Carrier Float	12/7/2012	9:14:40 AM	MH8.cor	1717	490496.137
1041057.876	1170668.441	312.712	008198	8198	9.11	Postprocessed Carrier Float	12/7/2012	9:14:42 AM	MH8.cor	1717	490498.136
1041053.02	1170668.812	312.795	007684	7684	8.54	Postprocessed Carrier Float	12/7/2012	9:14:44 AM	MH8.cor	1717	490500.301
1041050.548	1170672.175	312.876	010083	10083	11.20	Postprocessed Carrier Float	12/7/2012	9:14:46 AM	MH8.cor	1717	490502.334
1041054.094	1170673.696	312.704	009127	9127	10.14	Postprocessed Carrier Float	12/7/2012	9:14:48 AM	MH8.cor	1717	490504.263
1041058.428	1170673.461	312.741	009270	9270	10.30	Postprocessed Carrier Float	12/7/2012	9:14:50 AM	MH8.cor	1717	490506.256
1041063.11	1170673.376	312.617	008943	8943	9.94	Postprocessed Carrier Float	12/7/2012	9:14:52 AM	MH8.cor	1717	490508.277
1041067.782	1170673.017	312.633	009189	9189	10.21	Postprocessed Carrier Float	12/7/2012	9:14:54 AM	MH8.cor	1717	490510.208
1041072.457	1170673.005	312.771	008906	8906	9.90	Postprocessed Carrier Float	12/7/2012	9:14:56 AM	MH8.cor	1717	490512.217
1041076.921	1170672.997	312.81	009151	9151	10.17	Postprocessed Carrier Float	12/7/2012	9:14:58 AM	MH8.cor	1717	490514.138
1041081.761	1170673.251	312.709	008229	8229	9.14	Postprocessed Carrier Float	12/7/2012	9:15:00 AM	MH8.cor	1717	490516.215
1041086.4	1170673.391	312.789	008726	8726	9.70	Postprocessed Carrier Float	12/7/2012	9:15:02 AM	MH8.cor	1717	490518.251
1041091.005	1170673.306	313.082	008615	8615	9.57	Postprocessed Carrier Float	12/7/2012	9:15:04 AM	MH8.cor	1717	490520.293
1041094.304	1170674.111	313.216	008158	8158	9.06	Postprocessed Carrier Float	12/7/2012	9:15:06 AM	MH8.cor	1717	490522.259
1041094.702	1170676.459	313.1	008625	8625	9.58	Postprocessed Carrier Float	12/7/2012	9:15:08 AM	MH8.cor	1717	490524.321
1041091.706	1170676.971	313.05	008863	8863	9.85	Postprocessed Carrier Float	12/7/2012	9:15:10 AM	MH8.cor	1717	490526.215
1041086.466	1170676.605	312.837	010180	10180	11.31	Postprocessed Carrier Float	12/7/2012	9:15:12 AM	MH8.cor	1717	490528.311
1041081.873	1170676.203	312.815	008758	8758	9.73	Postprocessed Carrier Float	12/7/2012	9:15:14 AM	MH8.cor	1717	490530.195
1041077.034	1170675.983	312.785	009457	9457	10.51	Postprocessed Carrier Float	12/7/2012	9:15:16 AM	MH8.cor	1717	490532.218
1041071.705	1170676.065	312.716	009732	9732	10.81	Postprocessed Carrier Float	12/7/2012	9:15:18 AM	MH8.cor	1717	490534.218
1041066.764	1170676.032	312.946	008831	8831	9.81	Postprocessed Carrier Float	12/7/2012	9:15:20 AM	MH8.cor	1717	490536.136
1041061.55	1170676.301	312.798	009709	9709	10.79	Postprocessed Carrier Float	12/7/2012	9:15:22 AM	MH8.cor	1717	490538.249
1041056.292	1170677.016	312.832	010019	10019	11.13	Postprocessed Carrier Float	12/7/2012	9:15:24 AM	MH8.cor	1717	490540.432
1041052.858	1170676.988	312.854	009768	9768	10.85	Postprocessed Carrier Float	12/7/2012	9:15:26 AM	MH8.cor	1717	490542.258
1041051.701	1170676.244	312.8	009033	9033	10.04	Postprocessed Carrier Float	12/7/2012	9:15:28 AM	MH8.cor	1717	490544.242
1041051.865	1170676.362	312.625	009009	9009	10.01	Postprocessed Carrier Float	12/7/2012	9:15:30 AM	MH8.cor	1717	490546.217
1041051.767	1170674.488	312.821	008910	8910	9.90	Postprocessed Carrier Float	12/7/2012	9:15:32 AM	MH8.cor	1717	490548.152
1041051.661	1170669.343	312.845	009219	9219	10.24	Postprocessed Carrier Float	12/7/2012	9:15:34 AM	MH8.cor	1717	490550.304
1041051.331	1170664.506	312.789	008301	8301	9.22	Postprocessed Carrier Float	12/7/2012	9:15:36 AM	MH8.cor	1717	490552.185
1041050.931	1170659.247	312.863	009998	9998	11.11	Postprocessed Carrier Float	12/7/2012	9:15:38 AM	MH8.cor	1717	490554.186
1041050.618	1170654.577	312.947	009887	9887	10.99	Postprocessed Carrier Float	12/7/2012	9:15:40 AM	MH8.cor	1717	490556.208
1041050.346	1170650.154	312.966	009636	9636	10.71	Postprocessed Carrier Float	12/7/2012	9:15:42 AM	MH8.cor	1717	490558.127
1041050.156	1170645.565	312.923	008956	8956	9.95	Postprocessed Carrier Float	12/7/2012	9:15:44 AM	MH8.cor	1717	490560.279
1041049.064	1170644.444	313.026	009687	9687	10.76	Postprocessed Carrier Float	12/7/2012	9:15:46 AM	MH8.cor	1717	490562.265
1041049.983	1170644.368	313.01	008825	8825	9.81	Postprocessed Carrier Float	12/7/2012	9:15:48 AM	MH8.cor	1717	490564.185
1041053.375	1170643.854	313.08	009634	9634	10.70	Postprocessed Carrier Float	12/7/2012	9:15:50 AM	MH8.cor	1717	490566.259

Easting	Northing	Elevation	Text	Rad cpm	uR/hr	Corr Type	GPS Date	GPS Time	Datafile	GPS Week	GPS Second
1041053.986	1170643.489	312.921	010202	10202	11.34	Postprocessed Carrier Float	12/7/2012	9:15:52 AM	MH8.cor	1717	490568.194
1041053.734	1170646.933	312.837	008782	8782	9.76	Postprocessed Carrier Float	12/7/2012	9:15:54 AM	MH8.cor	1717	490570.312
1041053.621	1170649.948	312.83	009301	9301	10.33	Postprocessed Carrier Float	12/7/2012	9:15:56 AM	MH8.cor	1717	490572.162
1041053.602	1170649.999	312.748	009551	9551	10.61	Postprocessed Carrier Float	12/7/2012	9:15:58 AM	MH8.cor	1717	490574.185
1041053.966	1170652.093	312.81	008359	8359	9.29	Postprocessed Carrier Float	12/7/2012	9:16:00 AM	MH8.cor	1717	490576.225
1041054.165	1170656.213	313.014	009185	9185	10.21	Postprocessed Carrier Float	12/7/2012	9:16:02 AM	MH8.cor	1717	490578.309
1041054.013	1170660.646	313.048	009386	9386	10.43	Postprocessed Carrier Float	12/7/2012	9:16:04 AM	MH8.cor	1717	490580.193
1041054.112	1170665.425	312.962	009099	9099	10.11	Postprocessed Carrier Float	12/7/2012	9:16:06 AM	MH8.cor	1717	490582.21
1041054.237	1170670.006	312.908	009201	9201	10.22	Postprocessed Carrier Float	12/7/2012	9:16:08 AM	MH8.cor	1717	490584.151
1041054.331	1170674.818	312.886	008570	8570	9.52	Postprocessed Carrier Float	12/7/2012	9:16:10 AM	MH8.cor	1717	490586.162
1041056.621	1170677.88	312.976	008665	8665	9.63	Postprocessed Carrier Float	12/7/2012	9:16:12 AM	MH8.cor	1717	490588.263
1041059.977	1170677.75	312.785	009459	9459	10.51	Postprocessed Carrier Float	12/7/2012	9:16:14 AM	MH8.cor	1717	490590.298
1041059.422	1170676.379	312.93	008391	8391	9.32	Postprocessed Carrier Float	12/7/2012	9:16:16 AM	MH8.cor	1717	490592.258
1041059.194	1170671.808	312.979	009359	9359	10.40	Postprocessed Carrier Float	12/7/2012	9:16:18 AM	MH8.cor	1717	490594.271
1041059.207	1170666.905	312.878	009330	9330	10.37	Postprocessed Carrier Float	12/7/2012	9:16:20 AM	MH8.cor	1717	490596.251
1041059.05	1170662.197	312.96	010221	10221	11.36	Postprocessed Carrier Float	12/7/2012	9:16:22 AM	MH8.cor	1717	490598.164
1041058.594	1170657.038	313.038	009526	9526	10.58	Postprocessed Carrier Float	12/7/2012	9:16:24 AM	MH8.cor	1717	490600.312
1041058.1	1170652.196	312.94	009235	9235	10.26	Postprocessed Carrier Float	12/7/2012	9:16:26 AM	MH8.cor	1717	490602.293
1041057.917	1170647.676	312.912	009344	9344	10.38	Postprocessed Carrier Float	12/7/2012	9:16:28 AM	MH8.cor	1717	490604.194
1041057.471	1170643.71	313.128	010123	10123	11.25	Postprocessed Carrier Float	12/7/2012	9:16:30 AM	MH8.cor	1717	490606.23
1041058.976	1170643.572	313.079	008911	8911	9.90	Postprocessed Carrier Float	12/7/2012	9:16:32 AM	MH8.cor	1717	490608.211
1041061.135	1170642.691	313.078	009452	9452	10.50	Postprocessed Carrier Float	12/7/2012	9:16:34 AM	MH8.cor	1717	490610.339
1041061.181	1170642.692	313.059	009568	9568	10.63	Postprocessed Carrier Float	12/7/2012	9:16:36 AM	MH8.cor	1717	490612.29
1041060.916	1170644.977	313.045	008338	8338	9.26	Postprocessed Carrier Float	12/7/2012	9:16:38 AM	MH8.cor	1717	490614.284
1041060.408	1170649.019	312.986	008148	8148	9.05	Postprocessed Carrier Float	12/7/2012	9:16:40 AM	MH8.cor	1717	490616.156
1041060.111	1170653.775	312.884	008721	8721	9.69	Postprocessed Carrier Float	12/7/2012	9:16:42 AM	MH8.cor	1717	490618.128
1041060.01	1170658.875	312.817	010407	10407	11.56	Postprocessed Carrier Float	12/7/2012	9:16:44 AM	MH8.cor	1717	490620.284
1041059.747	1170663.609	312.98	009613	9613	10.68	Postprocessed Carrier Float	12/7/2012	9:16:46 AM	MH8.cor	1717	490622.237
1041059.01	1170667.871	312.957	008948	8948	9.94	Postprocessed Carrier Float	12/7/2012	9:16:48 AM	MH8.cor	1717	490624.201
1041058.549	1170672.731	312.954	007886	7886	8.76	Postprocessed Carrier Float	12/7/2012	9:16:50 AM	MH8.cor	1717	490626.252
1041058.619	1170677.036	312.865	009506	9506	10.56	Postprocessed Carrier Float	12/7/2012	9:16:52 AM	MH8.cor	1717	490628.146
1041062.06	1170678.477	312.966	009263	9263	10.29	Postprocessed Carrier Float	12/7/2012	9:16:54 AM	MH8.cor	1717	490630.103
1041063.059	1170676.4	312.838	008349	8349	9.28	Postprocessed Carrier Float	12/7/2012	9:16:56 AM	MH8.cor	1717	490632.225
1041063.039	1170672.303	312.762	009709	9709	10.79	Postprocessed Carrier Float	12/7/2012	9:16:58 AM	MH8.cor	1717	490634.23
1041062.959	1170667.728	312.793	009217	9217	10.24	Postprocessed Carrier Float	12/7/2012	9:17:00 AM	MH8.cor	1717	490636.237
1041063.244	1170663.422	312.821	008526	8526	9.47	Postprocessed Carrier Float	12/7/2012	9:17:02 AM	MH8.cor	1717	490638.173
1041063.322	1170658.685	312.918	009487	9487	10.54	Postprocessed Carrier Float	12/7/2012	9:17:04 AM	MH8.cor	1717	490640.308
1041063.544	1170654.531	312.918	009210	9210	10.23	Postprocessed Carrier Float	12/7/2012	9:17:06 AM	MH8.cor	1717	490642.263
1041063.803	1170650.288	312.969	008795	8795	9.77	Postprocessed Carrier Float	12/7/2012	9:17:08 AM	MH8.cor	1717	490644.21

Easting	Northing	Elevation	Text	Rad cpm	uR/hr	Corr Type	GPS Date	GPS Time	Datafile	GPS Week	GPS Second
1041064.272	1170645.622	312.931	009512	9512	10.57	Postprocessed Carrier Float	12/7/2012	9:17:10 AM	MH8.cor	1717	490646.265
1041064.657	1170641.67	312.92	008867	8867	9.85	Postprocessed Carrier Float	12/7/2012	9:17:12 AM	MH8.cor	1717	490648.29
1041067.105	1170640.88	312.882	010641	10641	11.82	Postprocessed Carrier Float	12/7/2012	9:17:14 AM	MH8.cor	1717	490650.292
1041068.692	1170643.279	313.06	010287	10287	11.43	Postprocessed Carrier Float	12/7/2012	9:17:16 AM	MH8.cor	1717	490652.308
1041068.297	1170648.032	312.99	009140	9140	10.16	Postprocessed Carrier Float	12/7/2012	9:17:18 AM	MH8.cor	1717	490654.296
1041068.205	1170652.352	312.848	007718	7718	8.58	Postprocessed Carrier Float	12/7/2012	9:17:20 AM	MH8.cor	1717	490656.14
1041067.667	1170657.541	312.791	009340	9340	10.38	Postprocessed Carrier Float	12/7/2012	9:17:22 AM	MH8.cor	1717	490658.297
1041067.445	1170661.872	312.907	008923	8923	9.91	Postprocessed Carrier Float	12/7/2012	9:17:24 AM	MH8.cor	1717	490660.202
1041067.229	1170666.505	312.884	008650	8650	9.61	Postprocessed Carrier Float	12/7/2012	9:17:26 AM	MH8.cor	1717	490662.202
1041067.053	1170671.27	312.849	009180	9180	10.20	Postprocessed Carrier Float	12/7/2012	9:17:28 AM	MH8.cor	1717	490664.128
1041067.172	1170675.866	312.943	008246	8246	9.16	Postprocessed Carrier Float	12/7/2012	9:17:30 AM	MH8.cor	1717	490666.211
1041070.601	1170678.533	313.025	009403	9403	10.45	Postprocessed Carrier Float	12/7/2012	9:17:32 AM	MH8.cor	1717	490668.228
1041072.393	1170675.12	312.928	010315	10315	11.46	Postprocessed Carrier Float	12/7/2012	9:17:34 AM	MH8.cor	1717	490670.297
1041072.158	1170670.689	312.925	008969	8969	9.97	Postprocessed Carrier Float	12/7/2012	9:17:36 AM	MH8.cor	1717	490672.214
1041071.982	1170666.134	312.874	008113	8113	9.01	Postprocessed Carrier Float	12/7/2012	9:17:38 AM	MH8.cor	1717	490674.134
1041071.632	1170661.174	312.915	009552	9552	10.61	Postprocessed Carrier Float	12/7/2012	9:17:40 AM	MH8.cor	1717	490676.244
1041071.568	1170656.598	312.953	008974	8974	9.97	Postprocessed Carrier Float	12/7/2012	9:17:42 AM	MH8.cor	1717	490678.259
1041071.361	1170652.074	312.945	009891	9891	10.99	Postprocessed Carrier Float	12/7/2012	9:17:44 AM	MH8.cor	1717	490680.275
1041071.348	1170647.685	312.904	008838	8838	9.82	Postprocessed Carrier Float	12/7/2012	9:17:46 AM	MH8.cor	1717	490682.246
1041071.919	1170643.994	312.855	008749	8749	9.72	Postprocessed Carrier Float	12/7/2012	9:17:48 AM	MH8.cor	1717	490684.273
1041074.631	1170643.286	312.92	008774	8774	9.75	Postprocessed Carrier Float	12/7/2012	9:17:50 AM	MH8.cor	1717	490686.228
1041076.014	1170645.447	313.105	009135	9135	10.15	Postprocessed Carrier Float	12/7/2012	9:17:52 AM	MH8.cor	1717	490688.147
1041075.776	1170650.254	313.088	008686	8686	9.65	Postprocessed Carrier Float	12/7/2012	9:17:54 AM	MH8.cor	1717	490690.304
1041075.322	1170654.807	312.97	008133	8133	9.04	Postprocessed Carrier Float	12/7/2012	9:17:56 AM	MH8.cor	1717	490692.232
1041074.691	1170659.402	312.93	009035	9035	10.04	Postprocessed Carrier Float	12/7/2012	9:17:58 AM	MH8.cor	1717	490694.217
1041074.161	1170663.952	313.09	008657	8657	9.62	Postprocessed Carrier Float	12/7/2012	9:18:00 AM	MH8.cor	1717	490696.183
1041073.794	1170668.331	313.032	008821	8821	9.80	Postprocessed Carrier Float	12/7/2012	9:18:02 AM	MH8.cor	1717	490698.272
1041073.362	1170672.425	312.97	009176	9176	10.20	Postprocessed Carrier Float	12/7/2012	9:18:04 AM	MH8.cor	1717	490700.161
1041073.253	1170677.058	312.992	008838	8838	9.82	Postprocessed Carrier Float	12/7/2012	9:18:06 AM	MH8.cor	1717	490702.241
1041076.706	1170679.817	312.905	009289	9289	10.32	Postprocessed Carrier Float	12/7/2012	9:18:08 AM	MH8.cor	1717	490704.153
1041079.443	1170676.53	312.968	009520	9520	10.58	Postprocessed Carrier Float	12/7/2012	9:18:10 AM	MH8.cor	1717	490706.252
1041078.996	1170672.826	313.121	009542	9542	10.60	Postprocessed Carrier Float	12/7/2012	9:18:12 AM	MH8.cor	1717	490708.159
1041078.807	1170668.352	313.118	009408	9408	10.45	Postprocessed Carrier Float	12/7/2012	9:18:14 AM	MH8.cor	1717	490710.241
1041078.907	1170665.003	312.819	010210	10210	11.34	Postprocessed Carrier Float	12/7/2012	9:18:16 AM	MH8.cor	1717	490712.28
1041078.554	1170665.11	312.843	009233	9233	10.26	Postprocessed Carrier Float	12/7/2012	9:18:18 AM	MH8.cor	1717	490714.278
1041078.555	1170663.6	312.936	008827	8827	9.81	Postprocessed Carrier Float	12/7/2012	9:18:20 AM	MH8.cor	1717	490716.264
1041078.624	1170659.707	313.103	009296	9296	10.33	Postprocessed Carrier Float	12/7/2012	9:18:22 AM	MH8.cor	1717	490718.207
1041078.985	1170655.049	313.103	009093	9093	10.10	Postprocessed Carrier Float	12/7/2012	9:18:24 AM	MH8.cor	1717	490720.355
1041079.018	1170650.57	312.971	009710	9710	10.79	Postprocessed Carrier Float	12/7/2012	9:18:26 AM	MH8.cor	1717	490722.242

Easting	Northing	Elevation	Text	Rad cpm	uR/hr	Corr Type	GPS Date	GPS Time	Datafile	GPS Week	GPS Second
1041079.453	1170646.733	312.951	008234	8234	9.15	Postprocessed Carrier Float	12/7/2012	9:18:28 AM	MH8.cor	1717	490724.273
1041081.225	1170645.586	313.219	009184	9184	10.20	Postprocessed Carrier Float	12/7/2012	9:18:30 AM	MH8.cor	1717	490726.283
1041082.473	1170647.147	313.517	008696	8696	9.66	Postprocessed Carrier Float	12/7/2012	9:18:32 AM	MH8.cor	1717	490728.303
1041082.571	1170651.946	313.493	009378	9378	10.42	Postprocessed Carrier Float	12/7/2012	9:18:34 AM	MH8.cor	1717	490730.297
1041082.544	1170656.61	313.615	008408	8408	9.34	Postprocessed Carrier Float	12/7/2012	9:18:36 AM	MH8.cor	1717	490732.269
1041082.373	1170661.114	313.55	009000	9000	10.00	Postprocessed Carrier Float	12/7/2012	9:18:38 AM	MH8.cor	1717	490734.264
1041082.482	1170665.668	313.471	009225	9225	10.25	Postprocessed Carrier Float	12/7/2012	9:18:40 AM	MH8.cor	1717	490736.21
1041082.658	1170670	313.349	009562	9562	10.62	Postprocessed Carrier Float	12/7/2012	9:18:42 AM	MH8.cor	1717	490738.135
1041082.075	1170674.828	313.159	010100	10100	11.22	Postprocessed Carrier Float	12/7/2012	9:18:44 AM	MH8.cor	1717	490740.29
1041082.068	1170679.342	313.095	007921	7921	8.80	Postprocessed Carrier Float	12/7/2012	9:18:46 AM	MH8.cor	1717	490742.287
1041085.997	1170681.168	313.101	009915	9915	11.02	Postprocessed Carrier Float	12/7/2012	9:18:48 AM	MH8.cor	1717	490744.327
1041087.636	1170678.078	313.13	009409	9409	10.45	Postprocessed Carrier Float	12/7/2012	9:18:50 AM	MH8.cor	1717	490746.27
1041087.186	1170673.541	313.191	008365	8365	9.29	Postprocessed Carrier Float	12/7/2012	9:18:52 AM	MH8.cor	1717	490748.27
1041086.849	1170669.397	313.475	008817	8817	9.80	Postprocessed Carrier Float	12/7/2012	9:18:54 AM	MH8.cor	1717	490750.22
1041086.38	1170664.855	313.608	009063	9063	10.07	Postprocessed Carrier Float	12/7/2012	9:18:56 AM	MH8.cor	1717	490752.236
1041086.295	1170660.409	313.677	008883	8883	9.87	Postprocessed Carrier Float	12/7/2012	9:18:58 AM	MH8.cor	1717	490754.231
1041086.203	1170655.934	313.794	008647	8647	9.61	Postprocessed Carrier Float	12/7/2012	9:19:00 AM	MH8.cor	1717	490756.255
1041086.079	1170651.835	313.842	008985	8985	9.98	Postprocessed Carrier Float	12/7/2012	9:19:02 AM	MH8.cor	1717	490758.177
1041087.558	1170650.065	314.311	008751	8751	9.72	Postprocessed Carrier Float	12/7/2012	9:19:04 AM	MH8.cor	1717	490760.293
1041089.164	1170651.523	314.475	008669	8669	9.63	Postprocessed Carrier Float	12/7/2012	9:19:06 AM	MH8.cor	1717	490762.293
1041089.844	1170656.321	314.355	008551	8551	9.50	Postprocessed Carrier Float	12/7/2012	9:19:08 AM	MH8.cor	1717	490764.373
1041090.143	1170661.075	314.126	008694	8694	9.66	Postprocessed Carrier Float	12/7/2012	9:19:10 AM	MH8.cor	1717	490766.29
1041090.069	1170665.644	313.94	010012	10012	11.12	Postprocessed Carrier Float	12/7/2012	9:19:12 AM	MH8.cor	1717	490768.292
1041090.515	1170670.363	313.715	008131	8131	9.03	Postprocessed Carrier Float	12/7/2012	9:19:14 AM	MH8.cor	1717	490770.334
1041090.69	1170674.591	313.438	008795	8795	9.77	Postprocessed Carrier Float	12/7/2012	9:19:16 AM	MH8.cor	1717	490772.241
1041090.025	1170678.899	313.181	008964	8964	9.96	Postprocessed Carrier Float	12/7/2012	9:19:18 AM	MH8.cor	1717	490774.201
1041092.577	1170682.754	313.139	009245	9245	10.27	Postprocessed Carrier Float	12/7/2012	9:19:20 AM	MH8.cor	1717	490776.269
1041093.597	1170680.01	313.417	008557	8557	9.51	Postprocessed Carrier Float	12/7/2012	9:19:22 AM	MH8.cor	1717	490778.225
1041092.849	1170675.11	313.522	010052	10052	11.17	Postprocessed Carrier Float	12/7/2012	9:19:24 AM	MH8.cor	1717	490780.319
1041092.944	1170669.945	313.646	009815	9815	10.91	Postprocessed Carrier Float	12/7/2012	9:19:26 AM	MH8.cor	1717	490782.37
1041092.866	1170665.344	313.85	007753	7753	8.61	Postprocessed Carrier Float	12/7/2012	9:19:28 AM	MH8.cor	1717	490784.254
1041092.812	1170660.747	314.072	010609	10609	11.79	Postprocessed Carrier Float	12/7/2012	9:19:30 AM	MH8.cor	1717	490786.258
1041092.872	1170656.686	314.559	008793	8793	9.77	Postprocessed Carrier Float	12/7/2012	9:19:32 AM	MH8.cor	1717	490788.243
1041093.408	1170652.663	314.718	009099	9099	10.11	Postprocessed Carrier Float	12/7/2012	9:19:34 AM	MH8.cor	1717	490790.209
1041092.809	1170648.524	314.689	009418	9418	10.46	Postprocessed Carrier Float	12/7/2012	9:19:36 AM	MH8.cor	1717	490792.266
1041092.368	1170644.062	314.617	009101	9101	10.11	Postprocessed Carrier Float	12/7/2012	9:19:38 AM	MH8.cor	1717	490794.226
1041092.387	1170639.985	314.247	009096	9096	10.11	Postprocessed Carrier Float	12/7/2012	9:19:40 AM	MH8.cor	1717	490796.171
1041092.064	1170639.619	314.118	010191	10191	11.32	Postprocessed Carrier Float	12/7/2012	9:19:42 AM	MH8.cor	1717	490798.248
1041092.026	1170638.813	314.222	008159	8159	9.07	Postprocessed Carrier Float	12/7/2012	9:19:44 AM	MH8.cor	1717	490800.289

Easting	Northing	Elevation	Text	Rad cpm	uR/hr	Corr Type	GPS Date	GPS Time	Datafile	GPS Week	GPS Second
1041092.323	1170637.668	314.051	008370	8370	9.30	Postprocessed Carrier Float	12/7/2012	9:19:46 AM	MH8.cor	1717	490802.328
1041092.091	1170636.539	314.36	008915	8915	9.91	Postprocessed Carrier Float	12/7/2012	9:19:48 AM	MH8.cor	1717	490804.274
1041091.611	1170632.03	314.212	010149	10149	11.28	Postprocessed Carrier Float	12/7/2012	9:19:50 AM	MH8.cor	1717	490806.188
1041091.356	1170626.722	313.907	009491	9491	10.55	Postprocessed Carrier Float	12/7/2012	9:19:52 AM	MH8.cor	1717	490808.202
1041091.262	1170621.522	313.857	009450	9450	10.50	Postprocessed Carrier Float	12/7/2012	9:19:54 AM	MH8.cor	1717	490810.286
1041090.845	1170616.709	313.658	008930	8930	9.92	Postprocessed Carrier Float	12/7/2012	9:19:56 AM	MH8.cor	1717	490812.211
1041090.293	1170612.001	313.644	009535	9535	10.59	Postprocessed Carrier Float	12/7/2012	9:19:58 AM	MH8.cor	1717	490814.214
1041087.305	1170609.872	313.476	008508	8508	9.45	Postprocessed Carrier Float	12/7/2012	9:20:00 AM	MH8.cor	1717	490816.226
1041086.301	1170612.794	313.395	008849	8849	9.83	Postprocessed Carrier Float	12/7/2012	9:20:02 AM	MH8.cor	1717	490818.303
1041087.02	1170617.15	313.565	009200	9200	10.22	Postprocessed Carrier Float	12/7/2012	9:20:04 AM	MH8.cor	1717	490820.202
1041087.562	1170622.115	313.443	007932	7932	8.81	Postprocessed Carrier Float	12/7/2012	9:20:06 AM	MH8.cor	1717	490822.237
1041088.185	1170627.358	313.499	009601	9601	10.67	Postprocessed Carrier Float	12/7/2012	9:20:08 AM	MH8.cor	1717	490824.208
1041088.458	1170632.18	313.58	009161	9161	10.18	Postprocessed Carrier Float	12/7/2012	9:20:10 AM	MH8.cor	1717	490826.183
1041087.915	1170633.804	313.438	009662	9662	10.74	Postprocessed Carrier Float	12/7/2012	9:20:12 AM	MH8.cor	1717	490828.223
1041087.729	1170633.582	313.454	009431	9431	10.48	Postprocessed Carrier Float	12/7/2012	9:20:14 AM	MH8.cor	1717	490830.193
1041087.255	1170633.293	313.378	009492	9492	10.55	Postprocessed Carrier Float	12/7/2012	9:20:16 AM	MH8.cor	1717	490832.137
1041087.507	1170633.314	313.421	008580	8580	9.53	Postprocessed Carrier Float	12/7/2012	9:20:18 AM	MH8.cor	1717	490834.223
1041088.456	1170633.123	313.503	008463	8463	9.40	Postprocessed Carrier Float	12/7/2012	9:20:20 AM	MH8.cor	1717	490836.213
1041089.497	1170633.056	313.865	008854	8854	9.84	Postprocessed Carrier Float	12/7/2012	9:20:22 AM	MH8.cor	1717	490838.294
1041089.239	1170636.41	314.014	009801	9801	10.89	Postprocessed Carrier Float	12/7/2012	9:20:24 AM	MH8.cor	1717	490840.217
1041089.491	1170640.952	314.221	009830	9830	10.92	Postprocessed Carrier Float	12/7/2012	9:20:26 AM	MH8.cor	1717	490842.226
1041090.596	1170645.643	314.542	009232	9232	10.26	Postprocessed Carrier Float	12/7/2012	9:20:28 AM	MH8.cor	1717	490844.223
1041091.197	1170650.462	314.685	008009	8009	8.90	Postprocessed Carrier Float	12/7/2012	9:20:30 AM	MH8.cor	1717	490846.23
1041089.44	1170654.367	314.411	009455	9455	10.51	Postprocessed Carrier Float	12/7/2012	9:20:32 AM	MH8.cor	1717	490848.175
1041086.147	1170652.599	314.011	008863	8863	9.85	Postprocessed Carrier Float	12/7/2012	9:20:34 AM	MH8.cor	1717	490850.113
1041085.93	1170647.671	314.099	008579	8579	9.53	Postprocessed Carrier Float	12/7/2012	9:20:36 AM	MH8.cor	1717	490852.235
1041085.879	1170642.69	313.932	007781	7781	8.65	Postprocessed Carrier Float	12/7/2012	9:20:38 AM	MH8.cor	1717	490854.23
1041085.658	1170637.699	313.726	010032	10032	11.15	Postprocessed Carrier Float	12/7/2012	9:20:40 AM	MH8.cor	1717	490856.242
1041085.51	1170633.256	313.696	008676	8676	9.64	Postprocessed Carrier Float	12/7/2012	9:20:42 AM	MH8.cor	1717	490858.196
1041085.325	1170628.456	313.656	009069	9069	10.08	Postprocessed Carrier Float	12/7/2012	9:20:44 AM	MH8.cor	1717	490860.308
1041084.745	1170623.523	313.529	009679	9679	10.75	Postprocessed Carrier Float	12/7/2012	9:20:46 AM	MH8.cor	1717	490862.273
1041084.693	1170618.569	313.639	009012	9012	10.01	Postprocessed Carrier Float	12/7/2012	9:20:48 AM	MH8.cor	1717	490864.273
1041084.521	1170614.233	313.638	007883	7883	8.76	Postprocessed Carrier Float	12/7/2012	9:20:50 AM	MH8.cor	1717	490866.238
1041084.499	1170610.779	313.675	008112	8112	9.01	Postprocessed Carrier Float	12/7/2012	9:20:52 AM	MH8.cor	1717	490868.282
1041081.968	1170609.659	313.539	009327	9327	10.36	Postprocessed Carrier Float	12/7/2012	9:20:54 AM	MH8.cor	1717	490870.303
1041081.439	1170609.752	313.409	009365	9365	10.41	Postprocessed Carrier Float	12/7/2012	9:20:56 AM	MH8.cor	1717	490872.211
1041081.834	1170612.992	313.783	008842	8842	9.82	Postprocessed Carrier Float	12/7/2012	9:20:58 AM	MH8.cor	1717	490874.224
1041082.365	1170617.973	313.828	009200	9200	10.22	Postprocessed Carrier Float	12/7/2012	9:21:00 AM	MH8.cor	1717	490876.245
1041082.387	1170622.983	313.638	008502	8502	9.45	Postprocessed Carrier Float	12/7/2012	9:21:02 AM	MH8.cor	1717	490878.288

Easting	Northing	Elevation	Text	Rad cpm	uR/hr	Corr Type	GPS Date	GPS Time	Datafile	GPS Week	GPS Second
1041082.479	1170627.811	313.5	009899	9899	11.00	Postprocessed Carrier Float	12/7/2012	9:21:04 AM	MH8.cor	1717	490880.195
1041082.85	1170632.352	313.572	009963	9963	11.07	Postprocessed Carrier Float	12/7/2012	9:21:06 AM	MH8.cor	1717	490882.263
1041082.982	1170636.79	313.768	007470	7470	8.30	Postprocessed Carrier Float	12/7/2012	9:21:08 AM	MH8.cor	1717	490884.218
1041083.457	1170641.863	313.786	008019	8019	8.91	Postprocessed Carrier Float	12/7/2012	9:21:10 AM	MH8.cor	1717	490886.227
1041083.74	1170646.621	313.983	009988	9988	11.10	Postprocessed Carrier Float	12/7/2012	9:21:12 AM	MH8.cor	1717	490888.259
1041084.141	1170651.001	313.948	010246	10246	11.38	Postprocessed Carrier Float	12/7/2012	9:21:14 AM	MH8.cor	1717	490890.204
1041082.76	1170655.456	313.803	009783	9783	10.87	Postprocessed Carrier Float	12/7/2012	9:21:16 AM	MH8.cor	1717	490892.193
1041078.237	1170655.764	313.514	010102	10102	11.22	Postprocessed Carrier Float	12/7/2012	9:21:18 AM	MH8.cor	1717	490894.185
1041077.398	1170652.344	313.472	009004	9004	10.00	Postprocessed Carrier Float	12/7/2012	9:21:20 AM	MH8.cor	1717	490896.244
1041077.335	1170647.633	313.448	009562	9562	10.62	Postprocessed Carrier Float	12/7/2012	9:21:22 AM	MH8.cor	1717	490898.186
1041077.468	1170642.09	313.422	008922	8922	9.91	Postprocessed Carrier Float	12/7/2012	9:21:24 AM	MH8.cor	1717	490900.335
1041077.399	1170637.359	313.476	009362	9362	10.40	Postprocessed Carrier Float	12/7/2012	9:21:26 AM	MH8.cor	1717	490902.262
1041077.435	1170632.492	313.462	008400	8400	9.33	Postprocessed Carrier Float	12/7/2012	9:21:28 AM	MH8.cor	1717	490904.303
1041077.434	1170627.752	313.407	008940	8940	9.93	Postprocessed Carrier Float	12/7/2012	9:21:30 AM	MH8.cor	1717	490906.264
1041077.559	1170623.051	313.628	008962	8962	9.96	Postprocessed Carrier Float	12/7/2012	9:21:32 AM	MH8.cor	1717	490908.266
1041077.337	1170618.387	313.724	007857	7857	8.73	Postprocessed Carrier Float	12/7/2012	9:21:34 AM	MH8.cor	1717	490910.338
1041076.73	1170614.021	313.691	008101	8101	9.00	Postprocessed Carrier Float	12/7/2012	9:21:36 AM	MH8.cor	1717	490912.292
1041075.367	1170610.868	313.599	008201	8201	9.11	Postprocessed Carrier Float	12/7/2012	9:21:38 AM	MH8.cor	1717	490914.286
1041073.217	1170610.9	313.557	008245	8245	9.16	Postprocessed Carrier Float	12/7/2012	9:21:40 AM	MH8.cor	1717	490916.256
1041073.373	1170610.389	313.237	009065	9065	10.07	Postprocessed Carrier Float	12/7/2012	9:21:42 AM	MH8.cor	1717	490918.248
1041073.347	1170610.416	313.406	008321	8321	9.25	Postprocessed Carrier Float	12/7/2012	9:21:44 AM	MH8.cor	1717	490920.3
1041073.383	1170613.23	313.5	009767	9767	10.85	Postprocessed Carrier Float	12/7/2012	9:21:46 AM	MH8.cor	1717	490922.202
1041073.762	1170618.422	313.319	008320	8320	9.24	Postprocessed Carrier Float	12/7/2012	9:21:48 AM	MH8.cor	1717	490924.261
1041073.975	1170623.711	313.275	008642	8642	9.60	Postprocessed Carrier Float	12/7/2012	9:21:50 AM	MH8.cor	1717	490926.32
1041073.858	1170628.082	313.346	008325	8325	9.25	Postprocessed Carrier Float	12/7/2012	9:21:52 AM	MH8.cor	1717	490928.232
1041073.5	1170632.743	313.224	008920	8920	9.91	Postprocessed Carrier Float	12/7/2012	9:21:54 AM	MH8.cor	1717	490930.24
1041073.033	1170637.012	313.111	007667	7667	8.52	Postprocessed Carrier Float	12/7/2012	9:21:56 AM	MH8.cor	1717	490932.182
1041072.475	1170641.089	313.185	007979	7979	8.87	Postprocessed Carrier Float	12/7/2012	9:21:58 AM	MH8.cor	1717	490934.196
1041072.58	1170642.225	313.358	008186	8186	9.10	Postprocessed Carrier Float	12/7/2012	9:22:00 AM	MH8.cor	1717	490936.208
1041072.748	1170642.428	313.289	008461	8461	9.40	Postprocessed Carrier Float	12/7/2012	9:22:02 AM	MH8.cor	1717	490938.229
1041072.479	1170642.256	313.138	007766	7766	8.63	Postprocessed Carrier Float	12/7/2012	9:22:04 AM	MH8.cor	1717	490940.273
1041072.726	1170642.786	313.13	009193	9193	10.21	Postprocessed Carrier Float	12/7/2012	9:22:06 AM	MH8.cor	1717	490942.182
1041072.46	1170647.352	313.09	010257	10257	11.40	Postprocessed Carrier Float	12/7/2012	9:22:08 AM	MH8.cor	1717	490944.258
1041072.134	1170652.485	313.163	008111	8111	9.01	Postprocessed Carrier Float	12/7/2012	9:22:10 AM	MH8.cor	1717	490946.202
1041069.044	1170655.442	313.137	009109	9109	10.12	Postprocessed Carrier Float	12/7/2012	9:22:12 AM	MH8.cor	1717	490948.215
1041066.423	1170652.985	313.126	009097	9097	10.11	Postprocessed Carrier Float	12/7/2012	9:22:14 AM	MH8.cor	1717	490950.274
1041066.547	1170648.208	313.225	010408	10408	11.56	Postprocessed Carrier Float	12/7/2012	9:22:16 AM	MH8.cor	1717	490952.229
1041066.613	1170642.821	313.126	008486	8486	9.43	Postprocessed Carrier Float	12/7/2012	9:22:18 AM	MH8.cor	1717	490954.252
1041066.693	1170637.691	313.298	008455	8455	9.39	Postprocessed Carrier Float	12/7/2012	9:22:20 AM	MH8.cor	1717	490956.229

Easting	Northing	Elevation	Text	Rad cpm	uR/hr	Corr Type	GPS Date	GPS Time	Datafile	GPS Week	GPS Second
1041066.634	1170632.874	313.293	007451	7451	8.28	Postprocessed Carrier Float	12/7/2012	9:22:22 AM	MH8.cor	1717	490958.25
1041066.531	1170627.884	313.24	008460	8460	9.40	Postprocessed Carrier Float	12/7/2012	9:22:24 AM	MH8.cor	1717	490960.308
1041066.741	1170623.058	313.182	008553	8553	9.50	Postprocessed Carrier Float	12/7/2012	9:22:26 AM	MH8.cor	1717	490962.241
1041067.533	1170618.099	313.255	007547	7547	8.39	Postprocessed Carrier Float	12/7/2012	9:22:28 AM	MH8.cor	1717	490964.287
1041068.347	1170613.693	313.487	008098	8098	9.00	Postprocessed Carrier Float	12/7/2012	9:22:30 AM	MH8.cor	1717	490966.24
1041068.262	1170610.205	313.504	009706	9706	10.78	Postprocessed Carrier Float	12/7/2012	9:22:32 AM	MH8.cor	1717	490968.196
1041065.79	1170609.039	313.408	008534	8534	9.48	Postprocessed Carrier Float	12/7/2012	9:22:34 AM	MH8.cor	1717	490970.263
1041064.825	1170608.821	313.086	007950	7950	8.83	Postprocessed Carrier Float	12/7/2012	9:22:36 AM	MH8.cor	1717	490972.242
1041064.871	1170610.493	313.231	009834	9834	10.93	Postprocessed Carrier Float	12/7/2012	9:22:38 AM	MH8.cor	1717	490974.167
1041065.23	1170615.024	313.133	008069	8069	8.97	Postprocessed Carrier Float	12/7/2012	9:22:40 AM	MH8.cor	1717	490976.122
1041065.372	1170620.212	313.169	007651	7651	8.50	Postprocessed Carrier Float	12/7/2012	9:22:42 AM	MH8.cor	1717	490978.145
1041065.787	1170625.385	313.085	008293	8293	9.21	Postprocessed Carrier Float	12/7/2012	9:22:44 AM	MH8.cor	1717	490980.263
1041065.677	1170630.103	313.045	007770	7770	8.63	Postprocessed Carrier Float	12/7/2012	9:22:46 AM	MH8.cor	1717	490982.273
1041065.583	1170635.287	313.028	007940	7940	8.82	Postprocessed Carrier Float	12/7/2012	9:22:48 AM	MH8.cor	1717	490984.328
1041065.711	1170639.77	313.046	008221	8221	9.13	Postprocessed Carrier Float	12/7/2012	9:22:50 AM	MH8.cor	1717	490986.227
1041065.454	1170644.548	313.021	009843	9843	10.94	Postprocessed Carrier Float	12/7/2012	9:22:52 AM	MH8.cor	1717	490988.217
1041064.879	1170649.838	312.99	007792	7792	8.66	Postprocessed Carrier Float	12/7/2012	9:22:54 AM	MH8.cor	1717	490990.294
1041062.336	1170653.586	312.997	009389	9389	10.43	Postprocessed Carrier Float	12/7/2012	9:22:56 AM	MH8.cor	1717	490992.239
1041059.039	1170653.133	312.981	009496	9496	10.55	Postprocessed Carrier Float	12/7/2012	9:22:58 AM	MH8.cor	1717	490994.285
1041058.83	1170649.024	313.085	009391	9391	10.43	Postprocessed Carrier Float	12/7/2012	9:23:00 AM	MH8.cor	1717	490996.192
1041059.036	1170644.011	313.211	009047	9047	10.05	Postprocessed Carrier Float	12/7/2012	9:23:02 AM	MH8.cor	1717	490998.272
1041059.497	1170639.033	313.248	009063	9063	10.07	Postprocessed Carrier Float	12/7/2012	9:23:04 AM	MH8.cor	1717	491000.203
1041059.777	1170634.231	313.196	008583	8583	9.54	Postprocessed Carrier Float	12/7/2012	9:23:06 AM	MH8.cor	1717	491002.258
1041060.121	1170629.264	313.263	008494	8494	9.44	Postprocessed Carrier Float	12/7/2012	9:23:08 AM	MH8.cor	1717	491004.314
1041060.482	1170624.957	313.437	008241	8241	9.16	Postprocessed Carrier Float	12/7/2012	9:23:10 AM	MH8.cor	1717	491006.208
1041060.198	1170619.978	313.306	009170	9170	10.19	Postprocessed Carrier Float	12/7/2012	9:23:12 AM	MH8.cor	1717	491008.303
1041059.844	1170615.411	313.381	009115	9115	10.13	Postprocessed Carrier Float	12/7/2012	9:23:14 AM	MH8.cor	1717	491010.299
1041059.798	1170611.537	313.495	008819	8819	9.80	Postprocessed Carrier Float	12/7/2012	9:23:16 AM	MH8.cor	1717	491012.145
1041057.685	1170609.724	313.383	008846	8846	9.83	Postprocessed Carrier Float	12/7/2012	9:23:18 AM	MH8.cor	1717	491014.171
1041055.887	1170610.279	313.261	009620	9620	10.69	Postprocessed Carrier Float	12/7/2012	9:23:20 AM	MH8.cor	1717	491016.305
1041056.424	1170614.465	313.383	008168	8168	9.08	Postprocessed Carrier Float	12/7/2012	9:23:22 AM	MH8.cor	1717	491018.219
1041056.893	1170619.391	313.323	008775	8775	9.75	Postprocessed Carrier Float	12/7/2012	9:23:24 AM	MH8.cor	1717	491020.216
1041057.127	1170624.579	313.349	008678	8678	9.64	Postprocessed Carrier Float	12/7/2012	9:23:26 AM	MH8.cor	1717	491022.205
1041057.289	1170629.627	313.287	009737	9737	10.82	Postprocessed Carrier Float	12/7/2012	9:23:28 AM	MH8.cor	1717	491024.232
1041057.207	1170634.742	313.173	009271	9271	10.30	Postprocessed Carrier Float	12/7/2012	9:23:30 AM	MH8.cor	1717	491026.216
1041057.25	1170639.243	313.188	008912	8912	9.90	Postprocessed Carrier Float	12/7/2012	9:23:32 AM	MH8.cor	1717	491028.145
1041056.823	1170644.311	313.093	008964	8964	9.96	Postprocessed Carrier Float	12/7/2012	9:23:34 AM	MH8.cor	1717	491030.285
1041056.367	1170649.009	313.181	008487	8487	9.43	Postprocessed Carrier Float	12/7/2012	9:23:36 AM	MH8.cor	1717	491032.252
1041056.149	1170653.712	313.174	009935	9935	11.04	Postprocessed Carrier Float	12/7/2012	9:23:38 AM	MH8.cor	1717	491034.165

Easting	Northing	Elevation	Text	Rad cpm	uR/hr	Corr Type	GPS Date	GPS Time	Datafile	GPS Week	GPS Second
1041056.049	1170658.877	313.179	009186	9186	10.21	Postprocessed Carrier Float	12/7/2012	9:23:40 AM	MH8.cor	1717	491036.251
1041056.102	1170661.987	312.839	009334	9334	10.37	Postprocessed Carrier Float	12/7/2012	9:23:42 AM	MH8.cor	1717	491038.256
1041055.647	1170661.893	312.806	009193	9193	10.21	Postprocessed Carrier Float	12/7/2012	9:23:44 AM	MH8.cor	1717	491040.282
1041055.65	1170661.777	312.794	009039	9039	10.04	Postprocessed Carrier Float	12/7/2012	9:23:46 AM	MH8.cor	1717	491042.24
1041055.663	1170661.751	312.868	009218	9218	10.24	Postprocessed Carrier Float	12/7/2012	9:23:48 AM	MH8.cor	1717	491044.239
1041055.644	1170661.748	312.86	008691	8691	9.66	Postprocessed Carrier Float	12/7/2012	9:23:50 AM	MH8.cor	1717	491046.223
1041156.913	1171039.399	313.242	008447	8447	9.39	Postprocessed Carrier Float	11/8/2012	1:17:45 PM	PE1.cor	1713	418681.511
1041156.862	1171039.719	313.1	008578	8578	9.53	Postprocessed Carrier Float	11/8/2012	1:17:47 PM	PE1.cor	1713	418683.391
1041157.437	1171039.685	313.376	008153	8153	9.06	Postprocessed Carrier Float	11/8/2012	1:17:49 PM	PE1.cor	1713	418685.489
1041160.866	1171040.409	313.514	008640	8640	9.60	Postprocessed Carrier Float	11/8/2012	1:17:51 PM	PE1.cor	1713	418687.4
1041165.792	1171042.72	312.914	008553	8553	9.50	Postprocessed Carrier Float	11/8/2012	1:17:53 PM	PE1.cor	1713	418689.404
1041172.002	1171045.956	312.764	008399	8399	9.33	Postprocessed Carrier Float	11/8/2012	1:17:55 PM	PE1.cor	1713	418691.487
1041177.572	1171048.53	313.062	008576	8576	9.53	Postprocessed Carrier Float	11/8/2012	1:17:57 PM	PE1.cor	1713	418693.507
1041180.004	1171049.273	313.181	008854	8854	9.84	Postprocessed Carrier Float	11/8/2012	1:17:59 PM	PE1.cor	1713	418695.422
1041184.896	1171051.591	313.154	008724	8724	9.69	Postprocessed Carrier Float	11/8/2012	1:18:01 PM	PE1.cor	1713	418697.467
1041190.587	1171053.965	313.302	009258	9258	10.29	Postprocessed Carrier Float	11/8/2012	1:18:03 PM	PE1.cor	1713	418699.418
1041195.448	1171057.074	312.978	007595	7595	8.44	Postprocessed Carrier Float	11/8/2012	1:18:05 PM	PE1.cor	1713	418701.499
1041198.226	1171060.412	312.549	006630	6630	7.37	Postprocessed Carrier Float	11/8/2012	1:18:07 PM	PE1.cor	1713	418703.499
1041200.613	1171062.491	312.953	006537	6537	7.26	Postprocessed Carrier Float	11/8/2012	1:18:09 PM	PE1.cor	1713	418705.349
1041201.756	1171057.302	311.169	005759	5759	6.40	Postprocessed Code	11/8/2012	1:18:11 PM	PE1.cor	1713	418707.436
1041201.851	1171052.493	311.783	006242	6242	6.94	Postprocessed Code	11/8/2012	1:18:13 PM	PE1.cor	1713	418709.383
1041201.914	1171046.016	312.155	006969	6969	7.74	Postprocessed Code	11/8/2012	1:18:15 PM	PE1.cor	1713	418711.467
1041202.247	1171039.532	312.269	007540	7540	8.38	Postprocessed Code	11/8/2012	1:18:17 PM	PE1.cor	1713	418713.413
1041201.955	1171032.781	312.496	011821	11821	13.13	Postprocessed Code	11/8/2012	1:18:19 PM	PE1.cor	1713	418715.499
1041202.139	1171026.305	312.563	009931	9931	11.03	Postprocessed Code	11/8/2012	1:18:21 PM	PE1.cor	1713	418717.41
1041201.542	1171019.366	312.725	008914	8914	9.90	Postprocessed Code	11/8/2012	1:18:23 PM	PE1.cor	1713	418719.443
1041201.517	1171012.233	312.775	007644	7644	8.49	Postprocessed Code	11/8/2012	1:18:25 PM	PE1.cor	1713	418721.431
1041201.817	1171005.527	312.677	007461	7461	8.29	Postprocessed Code	11/8/2012	1:18:27 PM	PE1.cor	1713	418723.403
1041201.629	1170998.898	312.964	006923	6923	7.69	Postprocessed Code	11/8/2012	1:18:29 PM	PE1.cor	1713	418725.376
1041201.384	1170991.822	313.145	007175	7175	7.97	Postprocessed Code	11/8/2012	1:18:31 PM	PE1.cor	1713	418727.452
1041201.169	1170985.684	313.171	007972	7972	8.86	Postprocessed Code	11/8/2012	1:18:33 PM	PE1.cor	1713	418729.397
1041200.966	1170979.672	313.088	007809	7809	8.68	Postprocessed Code	11/8/2012	1:18:35 PM	PE1.cor	1713	418731.436
1041200.546	1170974.19	313.161	007676	7676	8.53	Postprocessed Code	11/8/2012	1:18:37 PM	PE1.cor	1713	418733.447
1041197.041	1170973.706	313.778	008130	8130	9.03	Postprocessed Carrier Float	11/8/2012	1:18:39 PM	PE1.cor	1713	418735.396
1041196.849	1170979.543	315.027	007922	7922	8.80	Postprocessed Carrier Float	11/8/2012	1:18:41 PM	PE1.cor	1713	418737.435
1041196.818	1170985.873	314.801	008734	8734	9.70	Postprocessed Carrier Float	11/8/2012	1:18:43 PM	PE1.cor	1713	418739.447
1041196.755	1170992.953	314.691	007738	7738	8.60	Postprocessed Carrier Float	11/8/2012	1:18:45 PM	PE1.cor	1713	418741.427
1041197.306	1170999.452	314.718	008753	8753	9.73	Postprocessed Carrier Float	11/8/2012	1:18:47 PM	PE1.cor	1713	418743.379
1041197.411	1171006.306	314.586	008921	8921	9.91	Postprocessed Carrier Float	11/8/2012	1:18:49 PM	PE1.cor	1713	418745.401

Easting	Northing	Elevation	Text	Rad cpm	uR/hr	Corr Type	GPS Date	GPS Time	Datafile	GPS Week	GPS Second
1041197.682	1171013.051	314.564	008201	8201	9.11	Postprocessed Carrier Float	11/8/2012	1:18:51 PM	PE1.cor	1713	418747.475
1041197.968	1171019.426	314.608	008293	8293	9.21	Postprocessed Carrier Float	11/8/2012	1:18:53 PM	PE1.cor	1713	418749.465
1041197.863	1171025.628	314.545	008501	8501	9.45	Postprocessed Carrier Float	11/8/2012	1:18:55 PM	PE1.cor	1713	418751.395
1041197.973	1171031.472	314.422	008869	8869	9.85	Postprocessed Carrier Float	11/8/2012	1:18:57 PM	PE1.cor	1713	418753.359
1041198.303	1171037.543	314.434	008271	8271	9.19	Postprocessed Carrier Float	11/8/2012	1:18:59 PM	PE1.cor	1713	418755.397
1041198.282	1171043.455	314.104	008105	8105	9.01	Postprocessed Carrier Float	11/8/2012	1:19:01 PM	PE1.cor	1713	418757.459
1041198.145	1171048.267	314.033	008285	8285	9.21	Postprocessed Carrier Float	11/8/2012	1:19:03 PM	PE1.cor	1713	418759.476
1041198.237	1171051.927	314.083	008381	8381	9.31	Postprocessed Carrier Float	11/8/2012	1:19:05 PM	PE1.cor	1713	418761.351
1041197.572	1171054.831	313.203	008658	8658	9.62	Postprocessed Carrier Float	11/8/2012	1:19:07 PM	PE1.cor	1713	418763.367
1041194.68	1171053.897	313.523	008378	8378	9.31	Postprocessed Carrier Float	11/8/2012	1:19:09 PM	PE1.cor	1713	418765.45
1041194.472	1171049.684	313.807	008521	8521	9.47	Postprocessed Carrier Float	11/8/2012	1:19:11 PM	PE1.cor	1713	418767.48
1041194.508	1171045.151	314.098	009200	9200	10.22	Postprocessed Carrier Float	11/8/2012	1:19:13 PM	PE1.cor	1713	418769.474
1041194.474	1171040.143	314.474	009201	9201	10.22	Postprocessed Carrier Float	11/8/2012	1:19:15 PM	PE1.cor	1713	418771.43
1041194.348	1171034.658	314.461	008618	8618	9.58	Postprocessed Carrier Float	11/8/2012	1:19:17 PM	PE1.cor	1713	418773.526
1041194.431	1171029.646	314.363	008691	8691	9.66	Postprocessed Carrier Float	11/8/2012	1:19:19 PM	PE1.cor	1713	418775.435
1041194.09	1171024.138	314.305	009192	9192	10.21	Postprocessed Carrier Float	11/8/2012	1:19:21 PM	PE1.cor	1713	418777.446
1041193.885	1171018.768	314.457	009081	9081	10.09	Postprocessed Carrier Float	11/8/2012	1:19:23 PM	PE1.cor	1713	418779.461
1041193.966	1171013.749	314.526	008729	8729	9.70	Postprocessed Carrier Float	11/8/2012	1:19:25 PM	PE1.cor	1713	418781.443
1041193.591	1171008.807	314.521	008339	8339	9.27	Postprocessed Carrier Float	11/8/2012	1:19:27 PM	PE1.cor	1713	418783.423
1041193.6	1171003.843	314.471	008809	8809	9.79	Postprocessed Carrier Float	11/8/2012	1:19:29 PM	PE1.cor	1713	418785.42
1041193.423	1170998.803	314.505	008656	8656	9.62	Postprocessed Carrier Float	11/8/2012	1:19:31 PM	PE1.cor	1713	418787.44
1041193.327	1170993.79	314.578	009175	9175	10.19	Postprocessed Carrier Float	11/8/2012	1:19:33 PM	PE1.cor	1713	418789.596
1041193.05	1170989.344	314.614	008397	8397	9.33	Postprocessed Carrier Float	11/8/2012	1:19:35 PM	PE1.cor	1713	418791.412
1041193.203	1170984.795	314.725	008442	8442	9.38	Postprocessed Carrier Float	11/8/2012	1:19:37 PM	PE1.cor	1713	418793.394
1041193.304	1170979.889	314.684	008500	8500	9.44	Postprocessed Carrier Float	11/8/2012	1:19:39 PM	PE1.cor	1713	418795.482
1041192.97	1170974.91	314.561	008515	8515	9.46	Postprocessed Carrier Float	11/8/2012	1:19:41 PM	PE1.cor	1713	418797.464
1041192.087	1170972.703	314.169	009374	9374	10.42	Postprocessed Carrier Float	11/8/2012	1:19:43 PM	PE1.cor	1713	418799.49
1041192.081	1170972.713	314.119	009254	9254	10.28	Postprocessed Carrier Float	11/8/2012	1:19:45 PM	PE1.cor	1713	418801.397
1041191.59	1170972.87	314.161	010215	10215	11.35	Postprocessed Carrier Float	11/8/2012	1:19:47 PM	PE1.cor	1713	418803.376
1041189.048	1170975.897	314.316	009581	9581	10.65	Postprocessed Carrier Float	11/8/2012	1:19:49 PM	PE1.cor	1713	418805.484
1041189.061	1170980.881	314.369	009682	9682	10.76	Postprocessed Carrier Float	11/8/2012	1:19:51 PM	PE1.cor	1713	418807.458
1041189.446	1170986.216	314.28	009324	9324	10.36	Postprocessed Carrier Float	11/8/2012	1:19:53 PM	PE1.cor	1713	418809.464
1041189.398	1170991.284	314.237	009102	9102	10.11	Postprocessed Carrier Float	11/8/2012	1:19:55 PM	PE1.cor	1713	418811.409
1041189.514	1170996.283	314.263	009212	9212	10.24	Postprocessed Carrier Float	11/8/2012	1:19:57 PM	PE1.cor	1713	418813.403
1041189.767	1171001.56	314.102	009306	9306	10.34	Postprocessed Carrier Float	11/8/2012	1:19:59 PM	PE1.cor	1713	418815.468
1041189.958	1171006.423	314.262	009463	9463	10.51	Postprocessed Carrier Float	11/8/2012	1:20:01 PM	PE1.cor	1713	418817.472
1041190.186	1171011.484	314.317	009589	9589	10.65	Postprocessed Carrier Float	11/8/2012	1:20:03 PM	PE1.cor	1713	418819.473
1041190.346	1171016.223	314.229	008897	8897	9.89	Postprocessed Carrier Float	11/8/2012	1:20:05 PM	PE1.cor	1713	418821.396
1041190.508	1171021.235	314.084	009427	9427	10.47	Postprocessed Carrier Float	11/8/2012	1:20:07 PM	PE1.cor	1713	418823.392

Easting	Northing	Elevation	Text	Rad cpm	uR/hr	Corr Type	GPS Date	GPS Time	Datafile	GPS Week	GPS Second
1041190.646	1171026.358	313.989	009072	9072	10.08	Postprocessed Carrier Float	11/8/2012	1:20:09 PM	PE1.cor	1713	418825.459
1041190.886	1171031.053	314.03	009460	9460	10.51	Postprocessed Carrier Float	11/8/2012	1:20:11 PM	PE1.cor	1713	418827.398
1041190.982	1171035.854	314.074	009501	9501	10.56	Postprocessed Carrier Float	11/8/2012	1:20:13 PM	PE1.cor	1713	418829.405
1041191.079	1171040.724	314.096	009726	9726	10.81	Postprocessed Carrier Float	11/8/2012	1:20:15 PM	PE1.cor	1713	418831.486
1041191.69	1171045.417	313.98	009621	9621	10.69	Postprocessed Carrier Float	11/8/2012	1:20:17 PM	PE1.cor	1713	418833.459
1041192.01	1171049.811	313.795	009325	9325	10.36	Postprocessed Carrier Float	11/8/2012	1:20:19 PM	PE1.cor	1713	418835.471
1041191.533	1171052.344	313.376	008882	8882	9.87	Postprocessed Carrier Float	11/8/2012	1:20:21 PM	PE1.cor	1713	418837.463
1041188.597	1171051.394	313.191	008125	8125	9.03	Postprocessed Carrier Float	11/8/2012	1:20:23 PM	PE1.cor	1713	418839.472
1041187.944	1171048.883	313.503	008557	8557	9.51	Postprocessed Carrier Float	11/8/2012	1:20:25 PM	PE1.cor	1713	418841.406
1041187.717	1171043.935	313.355	009115	9115	10.13	Postprocessed Carrier Float	11/8/2012	1:20:27 PM	PE1.cor	1713	418843.394
1041187.74	1171039.259	314.032	009742	9742	10.82	Postprocessed Carrier Float	11/8/2012	1:20:29 PM	PE1.cor	1713	418845.388
1041187.439	1171034.171	314.062	009065	9065	10.07	Postprocessed Carrier Float	11/8/2012	1:20:31 PM	PE1.cor	1713	418847.4
1041187.218	1171028.454	313.014	009359	9359	10.40	Postprocessed Carrier Float	11/8/2012	1:20:33 PM	PE1.cor	1713	418849.399
1041187.796	1171023.911	313.119	009082	9082	10.09	Postprocessed Carrier Float	11/8/2012	1:20:35 PM	PE1.cor	1713	418851.444
1041187.352	1171018.833	314.057	009278	9278	10.31	Postprocessed Carrier Float	11/8/2012	1:20:37 PM	PE1.cor	1713	418853.484
1041187.081	1171013.859	314.169	009722	9722	10.80	Postprocessed Carrier Float	11/8/2012	1:20:39 PM	PE1.cor	1713	418855.433
1041186.744	1171008.131	312.446	009056	9056	10.06	Postprocessed Carrier Float	11/8/2012	1:20:41 PM	PE1.cor	1713	418857.366
1041186.873	1171004.027	314.164	009059	9059	10.07	Postprocessed Carrier Float	11/8/2012	1:20:43 PM	PE1.cor	1713	418859.398
1041186.577	1170999.091	314.335	009490	9490	10.54	Postprocessed Carrier Float	11/8/2012	1:20:45 PM	PE1.cor	1713	418861.446
1041186.584	1170993.698	312.668	009341	9341	10.38	Postprocessed Carrier Float	11/8/2012	1:20:47 PM	PE1.cor	1713	418863.458
1041186.702	1170989.206	312.479	009061	9061	10.07	Postprocessed Carrier Float	11/8/2012	1:20:49 PM	PE1.cor	1713	418865.43
1041186.002	1170984.757	314.422	009601	9601	10.67	Postprocessed Carrier Float	11/8/2012	1:20:51 PM	PE1.cor	1713	418867.469
1041186.006	1170980.284	314.226	009039	9039	10.04	Postprocessed Carrier Float	11/8/2012	1:20:53 PM	PE1.cor	1713	418869.434
1041185.605	1170975.054	313.367	008200	8200	9.11	Postprocessed Carrier Float	11/8/2012	1:20:55 PM	PE1.cor	1713	418871.485
1041182.495	1170973.473	313.823	008211	8211	9.12	Postprocessed Carrier Float	11/8/2012	1:20:57 PM	PE1.cor	1713	418873.399
1041181.675	1170977.642	313.743	009191	9191	10.21	Postprocessed Carrier Float	11/8/2012	1:20:59 PM	PE1.cor	1713	418875.516
1041182.048	1170982.286	314.115	009638	9638	10.71	Postprocessed Carrier Float	11/8/2012	1:21:01 PM	PE1.cor	1713	418877.405
1041182.447	1170987.281	314.296	009686	9686	10.76	Postprocessed Carrier Float	11/8/2012	1:21:03 PM	PE1.cor	1713	418879.489
1041182.588	1170991.877	314.294	009642	9642	10.71	Postprocessed Carrier Float	11/8/2012	1:21:05 PM	PE1.cor	1713	418881.362
1041182.793	1170996.634	314.232	009964	9964	11.07	Postprocessed Carrier Float	11/8/2012	1:21:07 PM	PE1.cor	1713	418883.365
1041183.007	1171001.854	314.196	009948	9948	11.05	Postprocessed Carrier Float	11/8/2012	1:21:09 PM	PE1.cor	1713	418885.473
1041183.542	1171006.939	314.226	009953	9953	11.06	Postprocessed Carrier Float	11/8/2012	1:21:11 PM	PE1.cor	1713	418887.477
1041183.723	1171011.636	314.282	009570	9570	10.63	Postprocessed Carrier Float	11/8/2012	1:21:13 PM	PE1.cor	1713	418889.473
1041183.804	1171016.348	314.225	008880	8880	9.87	Postprocessed Carrier Float	11/8/2012	1:21:15 PM	PE1.cor	1713	418891.419
1041183.893	1171021.121	314.152	009233	9233	10.26	Postprocessed Carrier Float	11/8/2012	1:21:17 PM	PE1.cor	1713	418893.431
1041184.053	1171025.808	313.988	009212	9212	10.24	Postprocessed Carrier Float	11/8/2012	1:21:19 PM	PE1.cor	1713	418895.398
1041184.453	1171030.777	314.03	009230	9230	10.26	Postprocessed Carrier Float	11/8/2012	1:21:21 PM	PE1.cor	1713	418897.376
1041184.872	1171035.555	314.106	008795	8795	9.77	Postprocessed Carrier Float	11/8/2012	1:21:23 PM	PE1.cor	1713	418899.393
1041185.072	1171039.996	313.87	009139	9139	10.15	Postprocessed Carrier Float	11/8/2012	1:21:25 PM	PE1.cor	1713	418901.461

Easting	Northing	Elevation	Text	Rad cpm	uR/hr	Corr Type	GPS Date	GPS Time	Datafile	GPS Week	GPS Second
1041185.508	1171044.639	313.644	009015	9015	10.02	Postprocessed Carrier Float	11/8/2012	1:21:27 PM	PE1.cor	1713	418903.429
1041185.623	1171048.421	313.618	009155	9155	10.17	Postprocessed Carrier Float	11/8/2012	1:21:29 PM	PE1.cor	1713	418905.361
1041185.191	1171050.07	313.474	009074	9074	10.08	Postprocessed Carrier Float	11/8/2012	1:21:31 PM	PE1.cor	1713	418907.416
1041181.863	1171049.744	313.356	009002	9002	10.00	Postprocessed Carrier Float	11/8/2012	1:21:33 PM	PE1.cor	1713	418909.407
1041181.473	1171046.767	313.307	008969	8969	9.97	Postprocessed Carrier Float	11/8/2012	1:21:35 PM	PE1.cor	1713	418911.396
1041181.243	1171041.29	313.38	009085	9085	10.09	Postprocessed Carrier Float	11/8/2012	1:21:37 PM	PE1.cor	1713	418913.465
1041181.321	1171036.457	313.671	009323	9323	10.36	Postprocessed Carrier Float	11/8/2012	1:21:39 PM	PE1.cor	1713	418915.393
1041181.223	1171031.229	313.727	009694	9694	10.77	Postprocessed Carrier Float	11/8/2012	1:21:41 PM	PE1.cor	1713	418917.401
1041181.166	1171026.107	313.866	009231	9231	10.26	Postprocessed Carrier Float	11/8/2012	1:21:43 PM	PE1.cor	1713	418919.377
1041180.811	1171021.678	313.991	008918	8918	9.91	Postprocessed Carrier Float	11/8/2012	1:21:45 PM	PE1.cor	1713	418921.408
1041180.695	1171017.259	313.99	008776	8776	9.75	Postprocessed Carrier Float	11/8/2012	1:21:47 PM	PE1.cor	1713	418923.433
1041180.569	1171012.64	314.066	009200	9200	10.22	Postprocessed Carrier Float	11/8/2012	1:21:49 PM	PE1.cor	1713	418925.395
1041180.186	1171008.124	314.156	009201	9201	10.22	Postprocessed Carrier Float	11/8/2012	1:21:51 PM	PE1.cor	1713	418927.413
1041179.946	1171003.661	314.11	009490	9490	10.54	Postprocessed Carrier Float	11/8/2012	1:21:53 PM	PE1.cor	1713	418929.42
1041180.009	1170999.146	314.112	009435	9435	10.48	Postprocessed Carrier Float	11/8/2012	1:21:55 PM	PE1.cor	1713	418931.421
1041179.737	1170994.571	314.211	008642	8642	9.60	Postprocessed Carrier Float	11/8/2012	1:21:57 PM	PE1.cor	1713	418933.435
1041179.546	1170990.041	314.363	009273	9273	10.30	Postprocessed Carrier Float	11/8/2012	1:21:59 PM	PE1.cor	1713	418935.437
1041179.6	1170985.603	314.385	009683	9683	10.76	Postprocessed Carrier Float	11/8/2012	1:22:01 PM	PE1.cor	1713	418937.452
1041179.513	1170981.201	314.058	009561	9561	10.62	Postprocessed Carrier Float	11/8/2012	1:22:03 PM	PE1.cor	1713	418939.446
1041178.92	1170976.423	313.986	008892	8892	9.88	Postprocessed Carrier Float	11/8/2012	1:22:05 PM	PE1.cor	1713	418941.411
1041175.402	1170975.314	314.241	009614	9614	10.68	Postprocessed Carrier Float	11/8/2012	1:22:07 PM	PE1.cor	1713	418943.429
1041174.958	1170978.905	314.261	009402	9402	10.45	Postprocessed Carrier Float	11/8/2012	1:22:09 PM	PE1.cor	1713	418945.401
1041175.07	1170983.842	314.393	009631	9631	10.70	Postprocessed Carrier Float	11/8/2012	1:22:11 PM	PE1.cor	1713	418947.46
1041175.556	1170988.918	314.419	009521	9521	10.58	Postprocessed Carrier Float	11/8/2012	1:22:13 PM	PE1.cor	1713	418949.431
1041175.713	1170994.147	314.259	009382	9382	10.42	Postprocessed Carrier Float	11/8/2012	1:22:15 PM	PE1.cor	1713	418951.444
1041176.125	1170999.459	314.167	009686	9686	10.76	Postprocessed Carrier Float	11/8/2012	1:22:17 PM	PE1.cor	1713	418953.442
1041176.371	1171004.613	314.279	009424	9424	10.47	Postprocessed Carrier Float	11/8/2012	1:22:19 PM	PE1.cor	1713	418955.47
1041176.542	1171009.403	314.218	009442	9442	10.49	Postprocessed Carrier Float	11/8/2012	1:22:21 PM	PE1.cor	1713	418957.447
1041176.992	1171014.071	314.115	009352	9352	10.39	Postprocessed Carrier Float	11/8/2012	1:22:23 PM	PE1.cor	1713	418959.431
1041177.131	1171018.746	314.081	009332	9332	10.37	Postprocessed Carrier Float	11/8/2012	1:22:25 PM	PE1.cor	1713	418961.399
1041177.104	1171023.643	314.157	008994	8994	9.99	Postprocessed Carrier Float	11/8/2012	1:22:27 PM	PE1.cor	1713	418963.429
1041177.66	1171028.437	314.099	009803	9803	10.89	Postprocessed Carrier Float	11/8/2012	1:22:29 PM	PE1.cor	1713	418965.402
1041177.839	1171033.292	314.002	010357	10357	11.51	Postprocessed Carrier Float	11/8/2012	1:22:31 PM	PE1.cor	1713	418967.406
1041177.787	1171038.131	313.773	009743	9743	10.83	Postprocessed Carrier Float	11/8/2012	1:22:33 PM	PE1.cor	1713	418969.404
1041178.174	1171042.889	313.51	010011	10011	11.12	Postprocessed Carrier Float	11/8/2012	1:22:35 PM	PE1.cor	1713	418971.41
1041178.39	1171046.877	313.248	010016	10016	11.13	Postprocessed Carrier Float	11/8/2012	1:22:37 PM	PE1.cor	1713	418973.428
1041177.393	1171047.614	312.988	009217	9217	10.24	Postprocessed Carrier Float	11/8/2012	1:22:39 PM	PE1.cor	1713	418975.418
1041174.807	1171046.636	313.129	008952	8952	9.95	Postprocessed Carrier Float	11/8/2012	1:22:41 PM	PE1.cor	1713	418977.442
1041174.358	1171043.343	313.299	008739	8739	9.71	Postprocessed Carrier Float	11/8/2012	1:22:43 PM	PE1.cor	1713	418979.479

Easting	Northing	Elevation	Text	Rad cpm	uR/hr	Corr Type	GPS Date	GPS Time	Datafile	GPS Week	GPS Second
1041174.097	1171038.572	313.564	008850	8850	9.83	Postprocessed Carrier Float	11/8/2012	1:22:45 PM	PE1.cor	1713	418981.419
1041173.694	1171033.519	313.702	008988	8988	9.99	Postprocessed Carrier Float	11/8/2012	1:22:47 PM	PE1.cor	1713	418983.441
1041173.165	1171028.842	313.63	009252	9252	10.28	Postprocessed Carrier Float	11/8/2012	1:22:49 PM	PE1.cor	1713	418985.396
1041172.709	1171024.288	313.642	010139	10139	11.27	Postprocessed Carrier Float	11/8/2012	1:22:51 PM	PE1.cor	1713	418987.399
1041172.169	1171019.53	313.8	010209	10209	11.34	Postprocessed Carrier Float	11/8/2012	1:22:53 PM	PE1.cor	1713	418989.4
1041171.984	1171014.778	313.86	010191	10191	11.32	Postprocessed Carrier Float	11/8/2012	1:22:55 PM	PE1.cor	1713	418991.428
1041171.598	1171009.566	313.893	009714	9714	10.79	Postprocessed Carrier Float	11/8/2012	1:22:57 PM	PE1.cor	1713	418993.484
1041171.414	1171004.832	314.105	008967	8967	9.96	Postprocessed Carrier Float	11/8/2012	1:22:59 PM	PE1.cor	1713	418995.432
1041171.121	1171000.098	314.175	009029	9029	10.03	Postprocessed Carrier Float	11/8/2012	1:23:01 PM	PE1.cor	1713	418997.454
1041170.827	1170995.374	314.193	009776	9776	10.86	Postprocessed Carrier Float	11/8/2012	1:23:03 PM	PE1.cor	1713	418999.463
1041170.458	1170990.827	314.36	009248	9248	10.28	Postprocessed Carrier Float	11/8/2012	1:23:05 PM	PE1.cor	1713	419001.426
1041170.239	1170986.599	314.461	009347	9347	10.39	Postprocessed Carrier Float	11/8/2012	1:23:07 PM	PE1.cor	1713	419003.403
1041169.716	1170982.228	314.416	009302	9302	10.34	Postprocessed Carrier Float	11/8/2012	1:23:09 PM	PE1.cor	1713	419005.434
1041169.309	1170978.061	314.284	009652	9652	10.72	Postprocessed Carrier Float	11/8/2012	1:23:11 PM	PE1.cor	1713	419007.426
1041166.317	1170975.551	314.315	010390	10390	11.54	Postprocessed Carrier Float	11/8/2012	1:23:13 PM	PE1.cor	1713	419009.366
1041164.913	1170979.04	314.152	010290	10290	11.43	Postprocessed Carrier Float	11/8/2012	1:23:15 PM	PE1.cor	1713	419011.501
1041165.187	1170983.73	314.496	009723	9723	10.80	Postprocessed Carrier Float	11/8/2012	1:23:17 PM	PE1.cor	1713	419013.476
1041165.37	1170988.162	314.546	009815	9815	10.91	Postprocessed Carrier Float	11/8/2012	1:23:19 PM	PE1.cor	1713	419015.416
1041165.621	1170992.786	314.48	009513	9513	10.57	Postprocessed Carrier Float	11/8/2012	1:23:21 PM	PE1.cor	1713	419017.411
1041165.545	1170997.422	314.42	009493	9493	10.55	Postprocessed Carrier Float	11/8/2012	1:23:23 PM	PE1.cor	1713	419019.429
1041165.57	1171002.033	314.317	009678	9678	10.75	Postprocessed Carrier Float	11/8/2012	1:23:25 PM	PE1.cor	1713	419021.41
1041165.867	1171006.62	314.18	010082	10082	11.20	Postprocessed Carrier Float	11/8/2012	1:23:27 PM	PE1.cor	1713	419023.422
1041166.079	1171011.342	314.129	009794	9794	10.88	Postprocessed Carrier Float	11/8/2012	1:23:29 PM	PE1.cor	1713	419025.507
1041166.036	1171015.623	313.99	009809	9809	10.90	Postprocessed Carrier Float	11/8/2012	1:23:31 PM	PE1.cor	1713	419027.469
1041166.084	1171020.096	313.9	009517	9517	10.57	Postprocessed Carrier Float	11/8/2012	1:23:33 PM	PE1.cor	1713	419029.47
1041166.219	1171024.43	313.811	009349	9349	10.39	Postprocessed Carrier Float	11/8/2012	1:23:35 PM	PE1.cor	1713	419031.444
1041166.237	1171028.759	313.624	009734	9734	10.82	Postprocessed Carrier Float	11/8/2012	1:23:37 PM	PE1.cor	1713	419033.491
1041166.672	1171032.747	313.438	009840	9840	10.93	Postprocessed Carrier Float	11/8/2012	1:23:39 PM	PE1.cor	1713	419035.432
1041166.834	1171037.495	313.542	010488	10488	11.65	Postprocessed Carrier Float	11/8/2012	1:23:41 PM	PE1.cor	1713	419037.504
1041166.734	1171040.706	313.013	010026	10026	11.14	Postprocessed Carrier Float	11/8/2012	1:23:43 PM	PE1.cor	1713	419039.421
1041166.715	1171042.545	312.69	008961	8961	9.96	Postprocessed Carrier Float	11/8/2012	1:23:45 PM	PE1.cor	1713	419041.46
1041164.465	1171042.297	312.3	009025	9025	10.03	Postprocessed Carrier Float	11/8/2012	1:23:47 PM	PE1.cor	1713	419043.406
1041162.651	1171041.493	311.426	009221	9221	10.25	Postprocessed Carrier Float	11/8/2012	1:23:49 PM	PE1.cor	1713	419045.483
1041162.775	1171038.301	313.809	009483	9483	10.54	Postprocessed Carrier Float	11/8/2012	1:23:51 PM	PE1.cor	1713	419047.445
1041162.769	1171033.327	313.72	009127	9127	10.14	Postprocessed Carrier Float	11/8/2012	1:23:53 PM	PE1.cor	1713	419049.434
1041162.501	1171027.96	313.723	009793	9793	10.88	Postprocessed Carrier Float	11/8/2012	1:23:55 PM	PE1.cor	1713	419051.413
1041162.369	1171022.613	313.992	009911	9911	11.01	Postprocessed Carrier Float	11/8/2012	1:23:57 PM	PE1.cor	1713	419053.438
1041162.043	1171017.737	314.18	009689	9689	10.77	Postprocessed Carrier Float	11/8/2012	1:23:59 PM	PE1.cor	1713	419055.498
1041161.868	1171013.155	314.26	009551	9551	10.61	Postprocessed Carrier Float	11/8/2012	1:24:01 PM	PE1.cor	1713	419057.448

Easting	Northing	Elevation	Text	Rad cpm	uR/hr	Corr Type	GPS Date	GPS Time	Datafile	GPS Week	GPS Second
1041161.694	1171008.376	314.395	010297	10297	11.44	Postprocessed Carrier Float	11/8/2012	1:24:03 PM	PE1.cor	1713	419059.475
1041161.263	1171003.914	313.674	009722	9722	10.80	Postprocessed Carrier Float	11/8/2012	1:24:05 PM	PE1.cor	1713	419061.388
1041161.088	1170999.117	314.421	008951	8951	9.95	Postprocessed Carrier Float	11/8/2012	1:24:07 PM	PE1.cor	1713	419063.435
1041160.685	1170994.378	314.498	009720	9720	10.80	Postprocessed Carrier Float	11/8/2012	1:24:09 PM	PE1.cor	1713	419065.428
1041160.257	1170989.618	314.593	009444	9444	10.49	Postprocessed Carrier Float	11/8/2012	1:24:11 PM	PE1.cor	1713	419067.414
1041159.665	1170984.855	314.466	009055	9055	10.06	Postprocessed Carrier Float	11/8/2012	1:24:13 PM	PE1.cor	1713	419069.449
1041159.015	1170980.764	313.421	009310	9310	10.34	Postprocessed Carrier Float	11/8/2012	1:24:15 PM	PE1.cor	1713	419071.422
1041157.285	1170976.648	312.236	009662	9662	10.74	Postprocessed Carrier Float	11/8/2012	1:24:17 PM	PE1.cor	1713	419073.417
1041153.616	1170976.909	312.509	009691	9691	10.77	Postprocessed Carrier Float	11/8/2012	1:24:19 PM	PE1.cor	1713	419075.464
1041153.851	1170980.715	314.397	009016	9016	10.02	Postprocessed Carrier Float	11/8/2012	1:24:21 PM	PE1.cor	1713	419077.432
1041154.17	1170985.683	314.208	009070	9070	10.08	Postprocessed Carrier Float	11/8/2012	1:24:23 PM	PE1.cor	1713	419079.469
1041154.045	1170989.836	314.224	008937	8937	9.93	Postprocessed Carrier Float	11/8/2012	1:24:25 PM	PE1.cor	1713	419081.329
1041154.316	1170994.531	314.233	009183	9183	10.20	Postprocessed Carrier Float	11/8/2012	1:24:27 PM	PE1.cor	1713	419083.388
1041154.617	1170999.113	314.091	008455	8455	9.39	Postprocessed Carrier Float	11/8/2012	1:24:29 PM	PE1.cor	1713	419085.389
1041154.86	1171003.557	313.877	008613	8613	9.57	Postprocessed Carrier Float	11/8/2012	1:24:31 PM	PE1.cor	1713	419087.362
1041154.991	1171008.277	313.741	008973	8973	9.97	Postprocessed Carrier Float	11/8/2012	1:24:33 PM	PE1.cor	1713	419089.436
1041154.979	1171012.76	313.695	008252	8252	9.17	Postprocessed Carrier Float	11/8/2012	1:24:35 PM	PE1.cor	1713	419091.458
1041155.241	1171017.193	313.716	008751	8751	9.72	Postprocessed Carrier Float	11/8/2012	1:24:37 PM	PE1.cor	1713	419093.434
1041155.23	1171021.659	313.544	009338	9338	10.38	Postprocessed Carrier Float	11/8/2012	1:24:39 PM	PE1.cor	1713	419095.443
1041155.383	1171026.434	313.269	008937	8937	9.93	Postprocessed Carrier Float	11/8/2012	1:24:41 PM	PE1.cor	1713	419097.478
1041155.36	1171031.012	313.199	008904	8904	9.89	Postprocessed Carrier Float	11/8/2012	1:24:43 PM	PE1.cor	1713	419099.5
1041155.597	1171035.167	313.347	008717	8717	9.69	Postprocessed Carrier Float	11/8/2012	1:24:45 PM	PE1.cor	1713	419101.455
1041155.679	1171037.38	313.154	008745	8745	9.72	Postprocessed Carrier Float	11/8/2012	1:24:47 PM	PE1.cor	1713	419103.365
1041153.463	1171037.287	312.563	008655	8655	9.62	Postprocessed Carrier Float	11/8/2012	1:24:49 PM	PE1.cor	1713	419105.405
1041152.744	1171034.173	311.512	008155	8155	9.06	Postprocessed Carrier Float	11/8/2012	1:24:51 PM	PE1.cor	1713	419107.44
1041152.811	1171029.62	311.474	008531	8531	9.48	Postprocessed Carrier Float	11/8/2012	1:24:53 PM	PE1.cor	1713	419109.44
1041152.576	1171025.318	313.024	008806	8806	9.78	Postprocessed Carrier Float	11/8/2012	1:24:55 PM	PE1.cor	1713	419111.393
1041152.387	1171020.801	313.133	008650	8650	9.61	Postprocessed Carrier Float	11/8/2012	1:24:57 PM	PE1.cor	1713	419113.387
1041151.919	1171016.343	312.264	008222	8222	9.14	Postprocessed Carrier Float	11/8/2012	1:24:59 PM	PE1.cor	1713	419115.432
1041151.936	1171012.263	310.926	008251	8251	9.17	Postprocessed Carrier Float	11/8/2012	1:25:01 PM	PE1.cor	1713	419117.439
1041151.85	1171008.014	311.023	009351	9351	10.39	Postprocessed Carrier Float	11/8/2012	1:25:03 PM	PE1.cor	1713	419119.46
1041151.432	1171003.725	310.939	009087	9087	10.10	Postprocessed Carrier Float	11/8/2012	1:25:05 PM	PE1.cor	1713	419121.413
1041151.068	1170999.195	311.019	008402	8402	9.34	Postprocessed Carrier Float	11/8/2012	1:25:07 PM	PE1.cor	1713	419123.4
1041150.826	1170995.117	311.167	008452	8452	9.39	Postprocessed Carrier Float	11/8/2012	1:25:09 PM	PE1.cor	1713	419125.396
1041151.302	1170990.707	311.588	008714	8714	9.68	Postprocessed Carrier Float	11/8/2012	1:25:11 PM	PE1.cor	1713	419127.408
1041152.599	1170985.881	312.001	009087	9087	10.10	Postprocessed Carrier Float	11/8/2012	1:25:13 PM	PE1.cor	1713	419129.427
1041153.94	1170981.002	314.06	008975	8975	9.97	Postprocessed Carrier Float	11/8/2012	1:25:15 PM	PE1.cor	1713	419131.433
1041153.941	1170979.367	314.203	009663	9663	10.74	Postprocessed Carrier Float	11/8/2012	1:25:17 PM	PE1.cor	1713	419133.45
1041154.071	1170979.141	314.337	023842		0.00	Postprocessed Carrier Float	11/8/2012	1:25:19 PM	PE1.cor	1713	419135.393

Easting	Northing	Elevation	Text	Rad cpm	uR/hr	Corr Type	GPS Date	GPS Time	Datafile	GPS Week	GPS Second
1041154.232	1170979.134	314.321	032898		0.00	Postprocessed Carrier Float	11/8/2012	1:25:21 PM	PE1.cor	1713	419137.394
1041154.276	1170979.179	314.273	023068		0.00	Postprocessed Carrier Float	11/8/2012	1:25:23 PM	PE1.cor	1713	419139.352
1041154.295	1170979.213	314.262	014564	14564	16.18	Postprocessed Carrier Float	11/8/2012	1:25:25 PM	PE1.cor	1713	419141.412
1041154.314	1170979.28	314.271	010726	10726	11.92	Postprocessed Carrier Float	11/8/2012	1:25:27 PM	PE1.cor	1713	419143.411
1041453.332	1173203.259	314.918	007912	7912	8.79	Postprocessed Carrier Float	11/7/2012	12:14:03 PM	PE2A.cor	1713	328459.26
1041453.382	1173203.218	314.931	007537	7537	8.37	Postprocessed Carrier Float	11/7/2012	12:14:05 PM	PE2A.cor	1713	328461.171
1041453.376	1173203.293	314.978	007428	7428	8.25	Postprocessed Carrier Float	11/7/2012	12:14:07 PM	PE2A.cor	1713	328463.177
1041453.417	1173203.288	314.981	007926	7926	8.81	Postprocessed Carrier Float	11/7/2012	12:14:09 PM	PE2A.cor	1713	328465.276
1041453.444	1173203.211	314.865	008197	8197	9.11	Postprocessed Carrier Float	11/7/2012	12:14:11 PM	PE2A.cor	1713	328467.177
1041453.425	1173203.197	314.814	007772	7772	8.64	Postprocessed Carrier Float	11/7/2012	12:14:13 PM	PE2A.cor	1713	328469.173
1041453.375	1173203.217	314.867	008163	8163	9.07	Postprocessed Carrier Float	11/7/2012	12:14:15 PM	PE2A.cor	1713	328471.18
1041453.358	1173203.224	314.863	007975	7975	8.86	Postprocessed Carrier Float	11/7/2012	12:14:17 PM	PE2A.cor	1713	328473.239
1041453.425	1173203.275	314.848	007997	7997	8.89	Postprocessed Carrier Float	11/7/2012	12:14:19 PM	PE2A.cor	1713	328475.186
1041453.333	1173203.34	314.406	008299	8299	9.22	Postprocessed Carrier Float	11/7/2012	12:14:21 PM	PE2A.cor	1713	328477.115
1041452.876	1173203.749	313.669	008618	8618	9.58	Postprocessed Carrier Float	11/7/2012	12:14:23 PM	PE2A.cor	1713	328479.127
1041452.927	1173203.755	313.669	007776	7776	8.64	Postprocessed Carrier Float	11/7/2012	12:14:25 PM	PE2A.cor	1713	328481.15
1041453.093	1173203.485	314.296	008182	8182	9.09	Postprocessed Carrier Float	11/7/2012	12:14:27 PM	PE2A.cor	1713	328483.136
1041453.382	1173203.539	314.711	007909	7909	8.79	Postprocessed Carrier Float	11/7/2012	12:14:29 PM	PE2A.cor	1713	328485.28
1041453.339	1173203.536	314.803	007515	7515	8.35	Postprocessed Carrier Float	11/7/2012	12:14:31 PM	PE2A.cor	1713	328487.179
1041453.107	1173204.402	315.05	008122	8122	9.02	Postprocessed Carrier Float	11/7/2012	12:14:33 PM	PE2A.cor	1713	328489.292
1041452.162	1173207.992	314.6	008431	8431	9.37	Postprocessed Carrier Float	11/7/2012	12:14:35 PM	PE2A.cor	1713	328491.152
1041451.385	1173213.773	314.433	007430	7430	8.26	Postprocessed Carrier Float	11/7/2012	12:14:37 PM	PE2A.cor	1713	328493.163
1041451.016	1173220.376	314.373	007795	7795	8.66	Postprocessed Carrier Float	11/7/2012	12:14:39 PM	PE2A.cor	1713	328495.164
1041450.308	1173226.879	314.427	008295	8295	9.22	Postprocessed Carrier Float	11/7/2012	12:14:41 PM	PE2A.cor	1713	328497.132
1041450.137	1173233.153	314.123	008540	8540	9.49	Postprocessed Carrier Float	11/7/2012	12:14:43 PM	PE2A.cor	1713	328499.122
1041450.085	1173238.868	314.228	008693	8693	9.66	Postprocessed Carrier Float	11/7/2012	12:14:45 PM	PE2A.cor	1713	328501.011
1041449.575	1173244.167	314.199	008542	8542	9.49	Postprocessed Carrier Float	11/7/2012	12:14:47 PM	PE2A.cor	1713	328503.171
1041450.346	1173246.851	314.117	007916	7916	8.80	Postprocessed Carrier Float	11/7/2012	12:14:49 PM	PE2A.cor	1713	328505.157
1041451.536	1173246.753	313.941	007599	7599	8.44	Postprocessed Carrier Float	11/7/2012	12:14:51 PM	PE2A.cor	1713	328507.126
1041453.535	1173244.222	314.094	008145	8145	9.05	Postprocessed Carrier Float	11/7/2012	12:14:53 PM	PE2A.cor	1713	328509.214
1041454.128	1173238.645	314.25	008012	8012	8.90	Postprocessed Carrier Float	11/7/2012	12:14:55 PM	PE2A.cor	1713	328511.194
1041454.439	1173232.119	314.272	007995	7995	8.88	Postprocessed Carrier Float	11/7/2012	12:14:57 PM	PE2A.cor	1713	328513.329
1041454.303	1173227.084	314.494	008066	8066	8.96	Postprocessed Carrier Float	11/7/2012	12:14:59 PM	PE2A.cor	1713	328515.208
1041454.85	1173221.83	314.617	007885	7885	8.76	Postprocessed Carrier Float	11/7/2012	12:15:01 PM	PE2A.cor	1713	328517.154
1041455.585	1173216.372	314.234	008931	8931	9.92	Postprocessed Carrier Float	11/7/2012	12:15:03 PM	PE2A.cor	1713	328519.265
1041455.907	1173210.763	314.388	008366	8366	9.30	Postprocessed Carrier Float	11/7/2012	12:15:05 PM	PE2A.cor	1713	328521.28
1041455.897	1173206.424	314.748	008658	8658	9.62	Postprocessed Carrier Float	11/7/2012	12:15:07 PM	PE2A.cor	1713	328523.195
1041457.426	1173203.866	315.03	008714	8714	9.68	Postprocessed Carrier Float	11/7/2012	12:15:09 PM	PE2A.cor	1713	328525.216
1041459.209	1173202.496	314.89	008375	8375	9.31	Postprocessed Carrier Float	11/7/2012	12:15:11 PM	PE2A.cor	1713	328527.111

Easting	Northing	Elevation	Text	Rad cpm	uR/hr	Corr Type	GPS Date	GPS Time	Datafile	GPS Week	GPS Second
1041459.325	1173205.791	314.711	008409	8409	9.34	Postprocessed Carrier Float	11/7/2012	12:15:13 PM	PE2A.cor	1713	328529.168
1041458.623	1173211.321	314.419	008316	8316	9.24	Postprocessed Carrier Float	11/7/2012	12:15:15 PM	PE2A.cor	1713	328531.213
1041458.088	1173216.496	314.657	008321	8321	9.25	Postprocessed Carrier Float	11/7/2012	12:15:17 PM	PE2A.cor	1713	328533.226
1041457.732	1173221.675	314.539	007922	7922	8.80	Postprocessed Carrier Float	11/7/2012	12:15:19 PM	PE2A.cor	1713	328535.172
1041457.518	1173227.666	314.37	008468	8468	9.41	Postprocessed Carrier Float	11/7/2012	12:15:21 PM	PE2A.cor	1713	328537.421
1041457.391	1173232.134	314.233	008357	8357	9.29	Postprocessed Carrier Float	11/7/2012	12:15:23 PM	PE2A.cor	1713	328539.169
1041457.237	1173236.586	314.288	007789	7789	8.65	Postprocessed Carrier Float	11/7/2012	12:15:25 PM	PE2A.cor	1713	328541.133
1041457.034	1173241.313	314.267	008117	8117	9.02	Postprocessed Carrier Float	11/7/2012	12:15:27 PM	PE2A.cor	1713	328543.173
1041457.035	1173245.489	314.426	007860	7860	8.73	Postprocessed Carrier Float	11/7/2012	12:15:29 PM	PE2A.cor	1713	328545.225
1041460.114	1173245.647	314.578	007686	7686	8.54	Postprocessed Carrier Float	11/7/2012	12:15:31 PM	PE2A.cor	1713	328547.265
1041460.534	1173242.797	314.36	008148	8148	9.05	Postprocessed Carrier Float	11/7/2012	12:15:33 PM	PE2A.cor	1713	328549.169
1041460.46	1173237.789	314.083	007920	7920	8.80	Postprocessed Carrier Float	11/7/2012	12:15:35 PM	PE2A.cor	1713	328551.139
1041460.395	1173232.744	314.131	007860	7860	8.73	Postprocessed Carrier Float	11/7/2012	12:15:37 PM	PE2A.cor	1713	328553.15
1041460.434	1173227.856	314.398	008094	8094	8.99	Postprocessed Carrier Float	11/7/2012	12:15:39 PM	PE2A.cor	1713	328555.221
1041460.514	1173222.975	314.617	007991	7991	8.88	Postprocessed Carrier Float	11/7/2012	12:15:41 PM	PE2A.cor	1713	328557.278
1041460.461	1173218.278	314.567	008151	8151	9.06	Postprocessed Carrier Float	11/7/2012	12:15:43 PM	PE2A.cor	1713	328559.261
1041460.397	1173213.591	314.45	008182	8182	9.09	Postprocessed Carrier Float	11/7/2012	12:15:45 PM	PE2A.cor	1713	328561.33
1041460.183	1173209.104	314.478	008156	8156	9.06	Postprocessed Carrier Float	11/7/2012	12:15:47 PM	PE2A.cor	1713	328563.276
1041459.994	1173205.452	314.706	008115	8115	9.02	Postprocessed Carrier Float	11/7/2012	12:15:49 PM	PE2A.cor	1713	328565.244
1041461.588	1173204.084	314.678	008262	8262	9.18	Postprocessed Carrier Float	11/7/2012	12:15:51 PM	PE2A.cor	1713	328567.195
1041463.243	1173203.224	314.691	008075	8075	8.97	Postprocessed Carrier Float	11/7/2012	12:15:53 PM	PE2A.cor	1713	328569.169
1041463.423	1173207.845	314.466	008183	8183	9.09	Postprocessed Carrier Float	11/7/2012	12:15:55 PM	PE2A.cor	1713	328571.225
1041463.035	1173213.069	314.461	008583	8583	9.54	Postprocessed Carrier Float	11/7/2012	12:15:57 PM	PE2A.cor	1713	328573.225
1041463.037	1173217.905	314.508	008479	8479	9.42	Postprocessed Carrier Float	11/7/2012	12:15:59 PM	PE2A.cor	1713	328575.227
1041462.957	1173222.75	314.409	008585	8585	9.54	Postprocessed Carrier Float	11/7/2012	12:16:01 PM	PE2A.cor	1713	328577.303
1041462.715	1173227.056	314.052	008741	8741	9.71	Postprocessed Carrier Float	11/7/2012	12:16:03 PM	PE2A.cor	1713	328579.213
1041462.387	1173231.763	313.941	008989	8989	9.99	Postprocessed Carrier Float	11/7/2012	12:16:05 PM	PE2A.cor	1713	328581.225
1041461.985	1173236.198	314.065	008497	8497	9.44	Postprocessed Carrier Float	11/7/2012	12:16:07 PM	PE2A.cor	1713	328583.208
1041461.554	1173240.817	314.184	008351	8351	9.28	Postprocessed Carrier Float	11/7/2012	12:16:09 PM	PE2A.cor	1713	328585.226
1041461.521	1173244.922	314.255	007990	7990	8.88	Postprocessed Carrier Float	11/7/2012	12:16:11 PM	PE2A.cor	1713	328587.255
1041464.703	1173246.304	314.077	007370	7370	8.19	Postprocessed Carrier Float	11/7/2012	12:16:13 PM	PE2A.cor	1713	328589.281
1041465.898	1173243.982	313.875	008118	8118	9.02	Postprocessed Carrier Float	11/7/2012	12:16:15 PM	PE2A.cor	1713	328591.292
1041465.988	1173240.007	314.1	008105	8105	9.01	Postprocessed Carrier Float	11/7/2012	12:16:17 PM	PE2A.cor	1713	328593.139
1041465.7	1173235.548	314.348	008258	8258	9.18	Postprocessed Carrier Float	11/7/2012	12:16:19 PM	PE2A.cor	1713	328595.101
1041465.459	1173230.932	314.359	008868	8868	9.85	Postprocessed Carrier Float	11/7/2012	12:16:21 PM	PE2A.cor	1713	328597.147
1041465.619	1173226.232	314.446	008562	8562	9.51	Postprocessed Carrier Float	11/7/2012	12:16:23 PM	PE2A.cor	1713	328599.186
1041465.515	1173221.58	314.588	008228	8228	9.14	Postprocessed Carrier Float	11/7/2012	12:16:25 PM	PE2A.cor	1713	328601.201
1041465.316	1173216.886	314.563	008236	8236	9.15	Postprocessed Carrier Float	11/7/2012	12:16:27 PM	PE2A.cor	1713	328603.254
1041465.238	1173212.6	314.413	008231	8231	9.15	Postprocessed Carrier Float	11/7/2012	12:16:29 PM	PE2A.cor	1713	328605.101

Easting	Northing	Elevation	Text	Rad cpm	uR/hr	Corr Type	GPS Date	GPS Time	Datafile	GPS Week	GPS Second
1041464.691	1173208.279	314.259	008468	8468	9.41	Postprocessed Carrier Float	11/7/2012	12:16:31 PM	PE2A.cor	1713	328607.118
1041464.212	1173204.415	314.461	008218	8218	9.13	Postprocessed Carrier Float	11/7/2012	12:16:33 PM	PE2A.cor	1713	328609.204
1041464.957	1173202.398	314.518	007744	7744	8.60	Postprocessed Carrier Float	11/7/2012	12:16:35 PM	PE2A.cor	1713	328611.208
1041466.926	1173201.315	314.636	007989	7989	8.88	Postprocessed Carrier Float	11/7/2012	12:16:37 PM	PE2A.cor	1713	328613.18
1041466.753	1173203.925	314.53	008411	8411	9.35	Postprocessed Carrier Float	11/7/2012	12:16:39 PM	PE2A.cor	1713	328615.209
1041466.793	1173208.627	314.454	008223	8223	9.14	Postprocessed Carrier Float	11/7/2012	12:16:41 PM	PE2A.cor	1713	328617.192
1041466.657	1173213.574	314.545	009254	9254	10.28	Postprocessed Carrier Float	11/7/2012	12:16:43 PM	PE2A.cor	1713	328619.2
1041466.574	1173218.512	314.53	008675	8675	9.64	Postprocessed Carrier Float	11/7/2012	12:16:45 PM	PE2A.cor	1713	328621.258
1041466.747	1173223.08	314.493	008472	8472	9.41	Postprocessed Carrier Float	11/7/2012	12:16:47 PM	PE2A.cor	1713	328623.199
1041466.668	1173227.638	314.388	008910	8910	9.90	Postprocessed Carrier Float	11/7/2012	12:16:49 PM	PE2A.cor	1713	328625.208
1041466.569	1173232.506	314.024	009016	9016	10.02	Postprocessed Carrier Float	11/7/2012	12:16:51 PM	PE2A.cor	1713	328627.223
1041466.419	1173237.087	313.809	008512	8512	9.46	Postprocessed Carrier Float	11/7/2012	12:16:53 PM	PE2A.cor	1713	328629.211
1041466.579	1173241.547	314.162	009135	9135	10.15	Postprocessed Carrier Float	11/7/2012	12:16:55 PM	PE2A.cor	1713	328631.205
1041467.258	1173245.7	314.281	008294	8294	9.22	Postprocessed Carrier Float	11/7/2012	12:16:57 PM	PE2A.cor	1713	328633.251
1041470.832	1173246.248	314.229	009927	9927	11.03	Postprocessed Carrier Float	11/7/2012	12:16:59 PM	PE2A.cor	1713	328635.186
1041470.831	1173243.624	314.108	008640	8640	9.60	Postprocessed Carrier Float	11/7/2012	12:17:01 PM	PE2A.cor	1713	328637.2
1041470.924	1173238.688	314.084	008469	8469	9.41	Postprocessed Carrier Float	11/7/2012	12:17:03 PM	PE2A.cor	1713	328639.22
1041470.988	1173234.005	314.201	008084	8084	8.98	Postprocessed Carrier Float	11/7/2012	12:17:05 PM	PE2A.cor	1713	328641.156
1041470.781	1173229.098	314.199	007773	7773	8.64	Postprocessed Carrier Float	11/7/2012	12:17:07 PM	PE2A.cor	1713	328643.186
1041470.942	1173224.051	314.4	008043	8043	8.94	Postprocessed Carrier Float	11/7/2012	12:17:09 PM	PE2A.cor	1713	328645.209
1041470.935	1173219.142	314.44	008048	8048	8.94	Postprocessed Carrier Float	11/7/2012	12:17:11 PM	PE2A.cor	1713	328647.228
1041471.031	1173214.384	314.322	007890	7890	8.77	Postprocessed Carrier Float	11/7/2012	12:17:13 PM	PE2A.cor	1713	328649.258
1041470.966	1173209.291	314.304	008322	8322	9.25	Postprocessed Carrier Float	11/7/2012	12:17:15 PM	PE2A.cor	1713	328651.195
1041470.8	1173204.779	314.506	008500	8500	9.44	Postprocessed Carrier Float	11/7/2012	12:17:17 PM	PE2A.cor	1713	328653.219
1041470.836	1173201.375	314.636	008165	8165	9.07	Postprocessed Carrier Float	11/7/2012	12:17:19 PM	PE2A.cor	1713	328655.219
1041473.185	1173200.208	314.657	008274	8274	9.19	Postprocessed Carrier Float	11/7/2012	12:17:21 PM	PE2A.cor	1713	328657.263
1041473.931	1173199.326	314.882	009731	9731	10.81	Postprocessed Carrier Float	11/7/2012	12:17:23 PM	PE2A.cor	1713	328659.3
1041473.46	1173201.589	314.75	008623	8623	9.58	Postprocessed Carrier Float	11/7/2012	12:17:25 PM	PE2A.cor	1713	328661.083
1041474.147	1173204.295	314.949	008477	8477	9.42	Postprocessed Carrier Float	11/7/2012	12:17:27 PM	PE2A.cor	1713	328663.093
1041473.946	1173209.244	314.768	008421	8421	9.36	Postprocessed Carrier Float	11/7/2012	12:17:29 PM	PE2A.cor	1713	328665.201
1041473.938	1173213.691	314.6	008910	8910	9.90	Postprocessed Carrier Float	11/7/2012	12:17:31 PM	PE2A.cor	1713	328667.142
1041473.807	1173218.619	314.481	008635	8635	9.59	Postprocessed Carrier Float	11/7/2012	12:17:33 PM	PE2A.cor	1713	328669.179
1041473.584	1173223.517	314.188	008632	8632	9.59	Postprocessed Carrier Float	11/7/2012	12:17:35 PM	PE2A.cor	1713	328671.125
1041473.685	1173228.276	314.26	008305	8305	9.23	Postprocessed Carrier Float	11/7/2012	12:17:37 PM	PE2A.cor	1713	328673.134
1041473.681	1173232.918	314.141	008698	8698	9.66	Postprocessed Carrier Float	11/7/2012	12:17:39 PM	PE2A.cor	1713	328675.103
1041473.93	1173237.399	314.163	008516	8516	9.46	Postprocessed Carrier Float	11/7/2012	12:17:41 PM	PE2A.cor	1713	328677.116
1041473.91	1173241.547	313.991	008687	8687	9.65	Postprocessed Carrier Float	11/7/2012	12:17:43 PM	PE2A.cor	1713	328679.114
1041474.049	1173245.939	313.878	008848	8848	9.83	Postprocessed Carrier Float	11/7/2012	12:17:45 PM	PE2A.cor	1713	328681.195
1041477.443	1173245.837	313.573	008210	8210	9.12	Postprocessed Carrier Float	11/7/2012	12:17:47 PM	PE2A.cor	1713	328683.198

Easting	Northing	Elevation	Text	Rad cpm	uR/hr	Corr Type	GPS Date	GPS Time	Datafile	GPS Week	GPS Second
1041477.519	1173245.042	313.3	007305	7305	8.12	Postprocessed Carrier Float	11/7/2012	12:17:49 PM	PE2A.cor	1713	328685.26
1041477.925	1173243.352	313.946	007580	7580	8.42	Postprocessed Carrier Float	11/7/2012	12:17:51 PM	PE2A.cor	1713	328687.164
1041477.439	1173239.392	313.945	008170	8170	9.08	Postprocessed Carrier Float	11/7/2012	12:17:53 PM	PE2A.cor	1713	328689.174
1041477.049	1173234.905	314.024	008846	8846	9.83	Postprocessed Carrier Float	11/7/2012	12:17:55 PM	PE2A.cor	1713	328691.146
1041476.921	1173230.181	314.056	008920	8920	9.91	Postprocessed Carrier Float	11/7/2012	12:17:57 PM	PE2A.cor	1713	328693.09
1041476.753	1173225.132	314.129	009024	9024	10.03	Postprocessed Carrier Float	11/7/2012	12:17:59 PM	PE2A.cor	1713	328695.206
1041476.667	1173220.23	314.232	008680	8680	9.64	Postprocessed Carrier Float	11/7/2012	12:18:01 PM	PE2A.cor	1713	328697.238
1041476.427	1173216.525	314.288	008875	8875	9.86	Postprocessed Carrier Float	11/7/2012	12:18:03 PM	PE2A.cor	1713	328699.199
1041476.175	1173212.396	314.399	008396	8396	9.33	Postprocessed Carrier Float	11/7/2012	12:18:05 PM	PE2A.cor	1713	328701.2
1041476.469	1173207.65	314.547	008307	8307	9.23	Postprocessed Carrier Float	11/7/2012	12:18:07 PM	PE2A.cor	1713	328703.117
1041476.511	1173203.254	314.776	008467	8467	9.41	Postprocessed Carrier Float	11/7/2012	12:18:09 PM	PE2A.cor	1713	328705.206
1041478.045	1173201.556	315.031	008430	8430	9.37	Postprocessed Carrier Float	11/7/2012	12:18:11 PM	PE2A.cor	1713	328707.17
1041479.768	1173200.222	315.119	008462	8462	9.40	Postprocessed Carrier Float	11/7/2012	12:18:13 PM	PE2A.cor	1713	328709.199
1041479.297	1173203.735	314.937	008318	8318	9.24	Postprocessed Carrier Float	11/7/2012	12:18:15 PM	PE2A.cor	1713	328711.258
1041479.471	1173208.572	314.653	008769	8769	9.74	Postprocessed Carrier Float	11/7/2012	12:18:17 PM	PE2A.cor	1713	328713.207
1041479.646	1173213.389	314.22	008186	8186	9.10	Postprocessed Carrier Float	11/7/2012	12:18:19 PM	PE2A.cor	1713	328715.202
1041479.476	1173217.933	314.125	008171	8171	9.08	Postprocessed Carrier Float	11/7/2012	12:18:21 PM	PE2A.cor	1713	328717.154
1041479.57	1173222.731	314.118	008337	8337	9.26	Postprocessed Carrier Float	11/7/2012	12:18:23 PM	PE2A.cor	1713	328719.105
1041479.557	1173227.47	314.127	008777	8777	9.75	Postprocessed Carrier Float	11/7/2012	12:18:25 PM	PE2A.cor	1713	328721.089
1041479.619	1173232.168	314.293	009372	9372	10.41	Postprocessed Carrier Float	11/7/2012	12:18:27 PM	PE2A.cor	1713	328723.154
1041479.766	1173236.277	313.966	008433	8433	9.37	Postprocessed Carrier Float	11/7/2012	12:18:29 PM	PE2A.cor	1713	328725.11
1041479.669	1173240.66	313.821	008488	8488	9.43	Postprocessed Carrier Float	11/7/2012	12:18:31 PM	PE2A.cor	1713	328727.141
1041480.216	1173245.062	314.034	008635	8635	9.59	Postprocessed Carrier Float	11/7/2012	12:18:33 PM	PE2A.cor	1713	328729.238
1041482.8	1173246.442	314.13	008592	8592	9.55	Postprocessed Carrier Float	11/7/2012	12:18:35 PM	PE2A.cor	1713	328731.207
1041484.494	1173245.599	314.164	008227	8227	9.14	Postprocessed Carrier Float	11/7/2012	12:18:37 PM	PE2A.cor	1713	328733.146
1041484.309	1173245.951	314.204	007823	7823	8.69	Postprocessed Carrier Float	11/7/2012	12:18:39 PM	PE2A.cor	1713	328735.164
1041484.316	1173242.177	314.162	007767	7767	8.63	Postprocessed Carrier Float	11/7/2012	12:18:41 PM	PE2A.cor	1713	328737.187
1041483.464	1173237.6	316.463	008058	8058	8.95	Postprocessed Code	11/7/2012	12:18:43 PM	PE2A.cor	1713	328739.195
1041483.83	1173232.598	314.21	008607	8607	9.56	Postprocessed Carrier Float	11/7/2012	12:18:45 PM	PE2A.cor	1713	328741.229
1041483.583	1173228.466	313.995	008580	8580	9.53	Postprocessed Carrier Float	11/7/2012	12:18:47 PM	PE2A.cor	1713	328743.17
1041483.332	1173223.375	313.919	009024	9024	10.03	Postprocessed Carrier Float	11/7/2012	12:18:49 PM	PE2A.cor	1713	328745.218
1041483.082	1173218.06	314.17	008583	8583	9.54	Postprocessed Carrier Float	11/7/2012	12:18:51 PM	PE2A.cor	1713	328747.175
1041482.857	1173212.675	314.216	008941	8941	9.93	Postprocessed Carrier Float	11/7/2012	12:18:53 PM	PE2A.cor	1713	328749.256
1041482.301	1173208.453	314.604	008748	8748	9.72	Postprocessed Carrier Float	11/7/2012	12:18:55 PM	PE2A.cor	1713	328751.199
1041481.824	1173204.177	314.882	008136	8136	9.04	Postprocessed Carrier Float	11/7/2012	12:18:57 PM	PE2A.cor	1713	328753.157
1041481.354	1173201.563	315.001	009070	9070	10.08	Postprocessed Carrier Float	11/7/2012	12:18:59 PM	PE2A.cor	1713	328755.213
1041483.311	1173200.524	314.882	008344	8344	9.27	Postprocessed Carrier Float	11/7/2012	12:19:01 PM	PE2A.cor	1713	328757.196
1041484.535	1173200.814	314.646	008357	8357	9.29	Postprocessed Carrier Float	11/7/2012	12:19:03 PM	PE2A.cor	1713	328759.201
1041484.682	1173205.927	314.703	008201	8201	9.11	Postprocessed Carrier Float	11/7/2012	12:19:05 PM	PE2A.cor	1713	328761.251

Easting	Northing	Elevation	Text	Rad cpm	uR/hr	Corr Type	GPS Date	GPS Time	Datafile	GPS Week	GPS Second
1041484.619	1173210.882	314.461	008693	8693	9.66	Postprocessed Carrier Float	11/7/2012	12:19:07 PM	PE2A.cor	1713	328763.229
1041484.717	1173215.745	314.33	008612	8612	9.57	Postprocessed Carrier Float	11/7/2012	12:19:09 PM	PE2A.cor	1713	328765.213
1041484.898	1173220.774	314.301	008031	8031	8.92	Postprocessed Carrier Float	11/7/2012	12:19:11 PM	PE2A.cor	1713	328767.207
1041485.048	1173225.585	314.339	008321	8321	9.25	Postprocessed Carrier Float	11/7/2012	12:19:13 PM	PE2A.cor	1713	328769.142
1041485.391	1173230.624	314.311	008453	8453	9.39	Postprocessed Carrier Float	11/7/2012	12:19:15 PM	PE2A.cor	1713	328771.244
1041485.322	1173235.363	313.962	008233	8233	9.15	Postprocessed Carrier Float	11/7/2012	12:19:17 PM	PE2A.cor	1713	328773.129
1041485.351	1173240.101	313.848	008766	8766	9.74	Postprocessed Carrier Float	11/7/2012	12:19:19 PM	PE2A.cor	1713	328775.109
1041485.809	1173244.587	314.069	007933	7933	8.81	Postprocessed Carrier Float	11/7/2012	12:19:21 PM	PE2A.cor	1713	328777.127
1041489.185	1173246.141	313.741	008243	8243	9.16	Postprocessed Carrier Float	11/7/2012	12:19:23 PM	PE2A.cor	1713	328779.177
1041489.96	1173243.294	313.58	008548	8548	9.50	Postprocessed Carrier Float	11/7/2012	12:19:25 PM	PE2A.cor	1713	328781.282
1041489.53	1173239.024	313.932	008541	8541	9.49	Postprocessed Carrier Float	11/7/2012	12:19:27 PM	PE2A.cor	1713	328783.198
1041489.27	1173234.058	313.988	008883	8883	9.87	Postprocessed Carrier Float	11/7/2012	12:19:29 PM	PE2A.cor	1713	328785.28
1041489.051	1173229.554	314.309	009549	9549	10.61	Postprocessed Carrier Float	11/7/2012	12:19:31 PM	PE2A.cor	1713	328787.14
1041488.45	1173224.978	313.895	009192	9192	10.21	Postprocessed Carrier Float	11/7/2012	12:19:33 PM	PE2A.cor	1713	328789.2
1041488.065	1173219.872	314.268	008574	8574	9.53	Postprocessed Carrier Float	11/7/2012	12:19:35 PM	PE2A.cor	1713	328791.218
1041487.965	1173215.745	314.269	009331	9331	10.37	Postprocessed Carrier Float	11/7/2012	12:19:37 PM	PE2A.cor	1713	328793.205
1041488.067	1173210.962	314.434	008992	8992	9.99	Postprocessed Carrier Float	11/7/2012	12:19:39 PM	PE2A.cor	1713	328795.214
1041488.075	1173206.38	314.444	008432	8432	9.37	Postprocessed Carrier Float	11/7/2012	12:19:41 PM	PE2A.cor	1713	328797.265
1041487.956	1173203.649	314.41	008940	8940	9.93	Postprocessed Carrier Float	11/7/2012	12:19:43 PM	PE2A.cor	1713	328799.167
1041490.635	1173202.153	314.101	008627	8627	9.59	Postprocessed Carrier Float	11/7/2012	12:19:45 PM	PE2A.cor	1713	328801.205
1041491.469	1173203.792	313.797	009134	9134	10.15	Postprocessed Carrier Float	11/7/2012	12:19:47 PM	PE2A.cor	1713	328803.212
1041491.703	1173208.199	314.091	008976	8976	9.97	Postprocessed Carrier Float	11/7/2012	12:19:49 PM	PE2A.cor	1713	328805.221
1041491.95	1173213.095	313.802	008037	8037	8.93	Postprocessed Carrier Float	11/7/2012	12:19:51 PM	PE2A.cor	1713	328807.12
1041491.813	1173217.897	313.85	008963	8963	9.96	Postprocessed Carrier Float	11/7/2012	12:19:53 PM	PE2A.cor	1713	328809.221
1041491.677	1173222.71	313.866	009189	9189	10.21	Postprocessed Carrier Float	11/7/2012	12:19:55 PM	PE2A.cor	1713	328811.242
1041491.548	1173227.881	313.856	008900	8900	9.89	Postprocessed Carrier Float	11/7/2012	12:19:57 PM	PE2A.cor	1713	328813.185
1041491.271	1173232.936	313.844	008224	8224	9.14	Postprocessed Carrier Float	11/7/2012	12:19:59 PM	PE2A.cor	1713	328815.231
1041491.281	1173238.096	313.838	008576	8576	9.53	Postprocessed Carrier Float	11/7/2012	12:20:01 PM	PE2A.cor	1713	328817.354
1041491.291	1173242.272	313.866	008453	8453	9.39	Postprocessed Carrier Float	11/7/2012	12:20:03 PM	PE2A.cor	1713	328819.245
1041491.882	1173245.032	313.643	008281	8281	9.20	Postprocessed Carrier Float	11/7/2012	12:20:05 PM	PE2A.cor	1713	328821.239
1041492.768	1173244.963	313.621	008607	8607	9.56	Postprocessed Carrier Float	11/7/2012	12:20:07 PM	PE2A.cor	1713	328823.131
1041493.722	1173243.025	313.434	007889	7889	8.77	Postprocessed Carrier Float	11/7/2012	12:20:09 PM	PE2A.cor	1713	328825.208
1041494.064	1173242.706	313.5	009104	9104	10.12	Postprocessed Carrier Float	11/7/2012	12:20:11 PM	PE2A.cor	1713	328827.271
1041494.198	1173242.663	313.535	008821	8821	9.80	Postprocessed Carrier Float	11/7/2012	12:20:13 PM	PE2A.cor	1713	328829.265
1041494.258	1173242.781	313.371	008705	8705	9.67	Postprocessed Carrier Float	11/7/2012	12:20:15 PM	PE2A.cor	1713	328831.332
1041494.198	1173242.811	313.241	009116	9116	10.13	Postprocessed Carrier Float	11/7/2012	12:20:17 PM	PE2A.cor	1713	328833.148
1041494.259	1173242.771	313.273	008834	8834	9.82	Postprocessed Carrier Float	11/7/2012	12:20:19 PM	PE2A.cor	1713	328835.124
1041494.167	1173242.914	313.31	008415	8415	9.35	Postprocessed Carrier Float	11/7/2012	12:20:21 PM	PE2A.cor	1713	328837.163
1041494.228	1173242.906	313.198	009063	9063	10.07	Postprocessed Carrier Float	11/7/2012	12:20:23 PM	PE2A.cor	1713	328839.148

Easting	Northing	Elevation	Text	Rad cpm	uR/hr	Corr Type	GPS Date	GPS Time	Datafile	GPS Week	GPS Second
1041494.068	1173243.054	312.929	008692	8692	9.66	Postprocessed Carrier Float	11/7/2012	12:20:25 PM	PE2A.cor	1713	328841.345
1041494.123	1173242.99	312.996	008806	8806	9.78	Postprocessed Carrier Float	11/7/2012	12:20:27 PM	PE2A.cor	1713	328843.177
1041494.146	1173242.94	312.997	009128	9128	10.14	Postprocessed Carrier Float	11/7/2012	12:20:29 PM	PE2A.cor	1713	328845.189
1041494.145	1173242.777	313.024	008511	8511	9.46	Postprocessed Carrier Float	11/7/2012	12:20:31 PM	PE2A.cor	1713	328847.209
1041494.144	1173242.76	313.119	008630	8630	9.59	Postprocessed Carrier Float	11/7/2012	12:20:33 PM	PE2A.cor	1713	328849.135
1041494.077	1173242.819	313.005	008525	8525	9.47	Postprocessed Carrier Float	11/7/2012	12:20:35 PM	PE2A.cor	1713	328851.238
1041494.121	1173242.748	313.029	009366	9366	10.41	Postprocessed Carrier Float	11/7/2012	12:20:37 PM	PE2A.cor	1713	328853.25
1041494.208	1173242.671	313.137	008635	8635	9.59	Postprocessed Carrier Float	11/7/2012	12:20:39 PM	PE2A.cor	1713	328855.2
1041494.223	1173242.663	313.191	008738	8738	9.71	Postprocessed Carrier Float	11/7/2012	12:20:41 PM	PE2A.cor	1713	328857.187
1041494.237	1173242.608	313.224	008954	8954	9.95	Postprocessed Carrier Float	11/7/2012	12:20:43 PM	PE2A.cor	1713	328859.185
1041494.214	1173242.622	313.178	009659	9659	10.73	Postprocessed Carrier Float	11/7/2012	12:20:45 PM	PE2A.cor	1713	328861.175
1041494.174	1173242.641	313.167	009018	9018	10.02	Postprocessed Carrier Float	11/7/2012	12:20:47 PM	PE2A.cor	1713	328863.153
1041494.205	1173242.622	313.232	008666	8666	9.63	Postprocessed Carrier Float	11/7/2012	12:20:49 PM	PE2A.cor	1713	328865.21
1041494.297	1173242.517	313.368	009036	9036	10.04	Postprocessed Carrier Float	11/7/2012	12:20:51 PM	PE2A.cor	1713	328867.204
1041494.295	1173242.482	313.353	009245	9245	10.27	Postprocessed Carrier Float	11/7/2012	12:20:55 PM	PE2A.cor	1713	328871.277
1041494.336	1173242.437	313.407	008999	8999	10.00	Postprocessed Carrier Float	11/7/2012	12:20:57 PM	PE2A.cor	1713	328873.282
1041494.4	1173242.328	313.519	008788	8788	9.76	Postprocessed Carrier Float	11/7/2012	12:20:59 PM	PE2A.cor	1713	328875.194
1041494.369	1173242.325	313.475	008735	8735	9.71	Postprocessed Carrier Float	11/7/2012	12:21:01 PM	PE2A.cor	1713	328877.225
1041494.359	1173242.353	313.38	009296	9296	10.33	Postprocessed Carrier Float	11/7/2012	12:21:03 PM	PE2A.cor	1713	328879.255
1041494.3	1173242.451	313.143	009071	9071	10.08	Postprocessed Carrier Float	11/7/2012	12:21:05 PM	PE2A.cor	1713	328881.161
1041494.435	1173242.358	313.386	008357	8357	9.29	Postprocessed Carrier Float	11/7/2012	12:21:07 PM	PE2A.cor	1713	328883.168
1041494.366	1173239.969	313.716	009064	9064	10.07	Postprocessed Carrier Float	11/7/2012	12:21:09 PM	PE2A.cor	1713	328885.099
1041494.074	1173239.584	313.945	008854	8854	9.84	Postprocessed Carrier Float	11/7/2012	12:21:11 PM	PE2A.cor	1713	328887.128
1041494.553	1173235.452	313.801	009676	9676	10.75	Postprocessed Carrier Float	11/7/2012	12:21:13 PM	PE2A.cor	1713	328889.181
1041494.755	1173229.799	313.416	008911	8911	9.90	Postprocessed Carrier Float	11/7/2012	12:21:15 PM	PE2A.cor	1713	328891.2
1041495.213	1173224.307	313.661	009198	9198	10.22	Postprocessed Carrier Float	11/7/2012	12:21:17 PM	PE2A.cor	1713	328893.145
1041495.814	1173218.785	313.862	008587	8587	9.54	Postprocessed Carrier Float	11/7/2012	12:21:19 PM	PE2A.cor	1713	328895.214
1041495.375	1173213.194	313.917	008247	8247	9.16	Postprocessed Carrier Float	11/7/2012	12:21:21 PM	PE2A.cor	1713	328897.27
1041495.026	1173208.33	313.785	008824	8824	9.80	Postprocessed Carrier Float	11/7/2012	12:21:23 PM	PE2A.cor	1713	328899.224
1041496.146	1173205.339	313.566	008634	8634	9.59	Postprocessed Carrier Float	11/7/2012	12:21:25 PM	PE2A.cor	1713	328901.19
1041497.956	1173206.276	313.968	009212	9212	10.24	Postprocessed Carrier Float	11/7/2012	12:21:27 PM	PE2A.cor	1713	328903.249
1041498.137	1173211.184	313.861	009457	9457	10.51	Postprocessed Carrier Float	11/7/2012	12:21:29 PM	PE2A.cor	1713	328905.22
1041498.102	1173216.709	313.418	008527	8527	9.47	Postprocessed Carrier Float	11/7/2012	12:21:31 PM	PE2A.cor	1713	328907.149
1041498.256	1173222.66	313.519	008835	8835	9.82	Postprocessed Carrier Float	11/7/2012	12:21:33 PM	PE2A.cor	1713	328909.243
1041498.011	1173228.287	313.449	009066	9066	10.07	Postprocessed Carrier Float	11/7/2012	12:21:35 PM	PE2A.cor	1713	328911.233
1041497.55	1173234.127	313.546	008674	8674	9.64	Postprocessed Carrier Float	11/7/2012	12:21:37 PM	PE2A.cor	1713	328913.225
1041496.835	1173239.182	313.436	009235	9235	10.26	Postprocessed Carrier Float	11/7/2012	12:21:39 PM	PE2A.cor	1713	328915.267
1041496.587	1173244.148	313.276	009549	9549	10.61	Postprocessed Carrier Float	11/7/2012	12:21:41 PM	PE2A.cor	1713	328917.313
1041498.634	1173244.378	313.584	008762	8762	9.74	Postprocessed Carrier Float	11/7/2012	12:21:43 PM	PE2A.cor	1713	328919.164

Easting	Northing	Elevation	Text	Rad cpm	uR/hr	Corr Type	GPS Date	GPS Time	Datafile	GPS Week	GPS Second
1041501.576	1173244.002	314.095	009037	9037	10.04	Postprocessed Carrier Float	11/7/2012	12:21:45 PM	PE2A.cor	1713	328921.218
1041501.899	1173239.848	313.964	009262	9262	10.29	Postprocessed Carrier Float	11/7/2012	12:21:47 PM	PE2A.cor	1713	328923.135
1041501.894	1173233.924	313.824	009628	9628	10.70	Postprocessed Carrier Float	11/7/2012	12:21:49 PM	PE2A.cor	1713	328925.268
1041502.204	1173227.909	313.903	008770	8770	9.74	Postprocessed Carrier Float	11/7/2012	12:21:51 PM	PE2A.cor	1713	328927.198
1041502.469	1173221.773	314.068	008553	8553	9.50	Postprocessed Carrier Float	11/7/2012	12:21:53 PM	PE2A.cor	1713	328929.279
1041502.304	1173216.071	314.432	008047	8047	8.94	Postprocessed Carrier Float	11/7/2012	12:21:55 PM	PE2A.cor	1713	328931.21
1041502.285	1173210.666	314.719	008287	8287	9.21	Postprocessed Carrier Float	11/7/2012	12:21:57 PM	PE2A.cor	1713	328933.161
1041502.534	1173204.636	314.791	008139	8139	9.04	Postprocessed Carrier Float	11/7/2012	12:21:59 PM	PE2A.cor	1713	328935.286
1041502.455	1173201.303	315.139	009385	9385	10.43	Postprocessed Carrier Float	11/7/2012	12:22:01 PM	PE2A.cor	1713	328937.286
1041504.377	1173200.991	315.772	009037	9037	10.04	Postprocessed Carrier Float	11/7/2012	12:22:03 PM	PE2A.cor	1713	328939.202
1041504.507	1173205.946	315.309	008601	8601	9.56	Postprocessed Carrier Float	11/7/2012	12:22:05 PM	PE2A.cor	1713	328941.23
1041504.276	1173210.978	315.28	008417	8417	9.35	Postprocessed Carrier Float	11/7/2012	12:22:07 PM	PE2A.cor	1713	328943.195
1041504.246	1173216.986	314.824	011957	11957	13.29	Postprocessed Carrier Float	11/7/2012	12:22:09 PM	PE2A.cor	1713	328945.233
1041503.922	1173222.551	314.871	008634	8634	9.59	Postprocessed Carrier Float	11/7/2012	12:22:11 PM	PE2A.cor	1713	328947.193
1041503.155	1173228.63	314.48	008492	8492	9.44	Postprocessed Carrier Float	11/7/2012	12:22:13 PM	PE2A.cor	1713	328949.242
1041502.876	1173234.617	314.422	008236	8236	9.15	Postprocessed Carrier Float	11/7/2012	12:22:15 PM	PE2A.cor	1713	328951.253
1041503.147	1173240.335	314.436	008381	8381	9.31	Postprocessed Carrier Float	11/7/2012	12:22:17 PM	PE2A.cor	1713	328953.203
1041503.17	1173244.843	314.52	008362	8362	9.29	Postprocessed Carrier Float	11/7/2012	12:22:19 PM	PE2A.cor	1713	328955.222
1041506.198	1173245.523	315.19	008535	8535	9.48	Postprocessed Carrier Float	11/7/2012	12:22:21 PM	PE2A.cor	1713	328957.151
1041507.624	1173242.022	315.3	008401	8401	9.33	Postprocessed Carrier Float	11/7/2012	12:22:23 PM	PE2A.cor	1713	328959.17
1041507.707	1173236.568	315.103	008478	8478	9.42	Postprocessed Carrier Float	11/7/2012	12:22:25 PM	PE2A.cor	1713	328961.146
1041507.585	1173230.724	315.432	011169	11169	12.41	Postprocessed Carrier Float	11/7/2012	12:22:27 PM	PE2A.cor	1713	328963.198
1041507.329	1173224.434	315.198	009139	9139	10.15	Postprocessed Carrier Float	11/7/2012	12:22:29 PM	PE2A.cor	1713	328965.2
1041506.985	1173218.931	314.911	008058	8058	8.95	Postprocessed Carrier Float	11/7/2012	12:22:31 PM	PE2A.cor	1713	328967.143
1041506.928	1173212.699	315.466	008246	8246	9.16	Postprocessed Carrier Float	11/7/2012	12:22:33 PM	PE2A.cor	1713	328969.166
1041506.268	1173207.234	315.391	008107	8107	9.01	Postprocessed Carrier Float	11/7/2012	12:22:35 PM	PE2A.cor	1713	328971.169
1041506.569	1173203.27	315.854	008394	8394	9.33	Postprocessed Carrier Float	11/7/2012	12:22:37 PM	PE2A.cor	1713	328973.199
1041509.086	1173202.9	316.239	009077	9077	10.09	Postprocessed Carrier Float	11/7/2012	12:22:39 PM	PE2A.cor	1713	328975.201
1041509.581	1173207.335	316.112	009097	9097	10.11	Postprocessed Carrier Float	11/7/2012	12:22:41 PM	PE2A.cor	1713	328977.223
1041508.547	1173213.862	315.65	008863	8863	9.85	Postprocessed Carrier Float	11/7/2012	12:22:43 PM	PE2A.cor	1713	328979.147
1041507.873	1173220.607	315.487	008862	8862	9.85	Postprocessed Carrier Float	11/7/2012	12:22:45 PM	PE2A.cor	1713	328981.184
1041507.318	1173226.934	315.449	008607	8607	9.56	Postprocessed Carrier Float	11/7/2012	12:22:47 PM	PE2A.cor	1713	328983.228
1041506.752	1173232.889	315.434	008563	8563	9.51	Postprocessed Carrier Float	11/7/2012	12:22:49 PM	PE2A.cor	1713	328985.208
1041506.521	1173237.714	315.342	008177	8177	9.09	Postprocessed Carrier Float	11/7/2012	12:22:51 PM	PE2A.cor	1713	328987.134
1041505.483	1173242.884	314.721	008009	8009	8.90	Postprocessed Carrier Float	11/7/2012	12:22:53 PM	PE2A.cor	1713	328989.203
1041506.995	1173246.006	314.878	008704	8704	9.67	Postprocessed Carrier Float	11/7/2012	12:22:55 PM	PE2A.cor	1713	328991.146
1041509.503	1173244.659	315.634	009256	9256	10.28	Postprocessed Carrier Float	11/7/2012	12:22:57 PM	PE2A.cor	1713	328993.186
1041509.529	1173239.847	315.404	008851	8851	9.83	Postprocessed Carrier Float	11/7/2012	12:22:59 PM	PE2A.cor	1713	328995.203
1041509.455	1173234.38	315.419	008505	8505	9.45	Postprocessed Carrier Float	11/7/2012	12:23:01 PM	PE2A.cor	1713	328997.209

Easting	Northing	Elevation	Text	Rad cpm	uR/hr	Corr Type	GPS Date	GPS Time	Datafile	GPS Week	GPS Second
1041509.653	1173229.542	315.437	009182	9182	10.20	Postprocessed Carrier Float	11/7/2012	12:23:03 PM	PE2A.cor	1713	328999.132
1041509.337	1173224.165	315.413	008265	8265	9.18	Postprocessed Carrier Float	11/7/2012	12:23:05 PM	PE2A.cor	1713	329001.159
1041509.117	1173218.194	315.538	008725	8725	9.69	Postprocessed Carrier Float	11/7/2012	12:23:07 PM	PE2A.cor	1713	329003.197
1041509.193	1173212.799	315.672	009622	9622	10.69	Postprocessed Carrier Float	11/7/2012	12:23:09 PM	PE2A.cor	1713	329005.104
1041509.271	1173206.964	315.873	009296	9296	10.33	Postprocessed Carrier Float	11/7/2012	12:23:11 PM	PE2A.cor	1713	329007.171
1041509.789	1173203.084	316.041	009240	9240	10.27	Postprocessed Carrier Float	11/7/2012	12:23:13 PM	PE2A.cor	1713	329009.182
1041512.407	1173203.638	316.041	010737	10737	11.93	Postprocessed Carrier Float	11/7/2012	12:23:15 PM	PE2A.cor	1713	329011.188
1041512.388	1173209.136	316.1	010962	10962	12.18	Postprocessed Carrier Float	11/7/2012	12:23:17 PM	PE2A.cor	1713	329013.27
1041511.86	1173214.799	315.845	009875	9875	10.97	Postprocessed Carrier Float	11/7/2012	12:23:19 PM	PE2A.cor	1713	329015.101
1041511.134	1173220.965	315.967	009581	9581	10.65	Postprocessed Carrier Float	11/7/2012	12:23:21 PM	PE2A.cor	1713	329017.119
1041510.702	1173227.2	315.772	009029	9029	10.03	Postprocessed Carrier Float	11/7/2012	12:23:23 PM	PE2A.cor	1713	329019.128
1041510.412	1173233.303	315.786	009015	9015	10.02	Postprocessed Carrier Float	11/7/2012	12:23:25 PM	PE2A.cor	1713	329021.158
1041509.973	1173239.166	315.535	009982	9982	11.09	Postprocessed Carrier Float	11/7/2012	12:23:27 PM	PE2A.cor	1713	329023.174
1041509.549	1173244.365	315.62	009618	9618	10.69	Postprocessed Carrier Float	11/7/2012	12:23:29 PM	PE2A.cor	1713	329025.103
1041513.947	1173245.68	315.677	009477	9477	10.53	Postprocessed Carrier Float	11/7/2012	12:23:31 PM	PE2A.cor	1713	329027.163
1041514.505	1173240.583	315.687	011024	11024	12.25	Postprocessed Carrier Float	11/7/2012	12:23:33 PM	PE2A.cor	1713	329029.197
1041514.502	1173235.074	315.607	012736	12736	14.15	Postprocessed Carrier Float	11/7/2012	12:23:35 PM	PE2A.cor	1713	329031.189
1041514.341	1173229.742	315.743	012725	12725	14.14	Postprocessed Carrier Float	11/7/2012	12:23:37 PM	PE2A.cor	1713	329033.175
1041514.576	1173224.117	315.673	013033	13033	14.48	Postprocessed Carrier Float	11/7/2012	12:23:39 PM	PE2A.cor	1713	329035.208
1041514.736	1173218.381	315.789	014785	14785	16.43	Postprocessed Carrier Float	11/7/2012	12:23:41 PM	PE2A.cor	1713	329037.272
1041514.86	1173213.073	315.694	013978	13978	15.53	Postprocessed Carrier Float	11/7/2012	12:23:43 PM	PE2A.cor	1713	329039.202
1041514.729	1173207.561	315.732	013678	13678	15.20	Postprocessed Carrier Float	11/7/2012	12:23:45 PM	PE2A.cor	1713	329041.234
1041514.233	1173203.341	316.047	012550	12550	13.94	Postprocessed Carrier Float	11/7/2012	12:23:47 PM	PE2A.cor	1713	329043.232
1041516.676	1173202.461	316.189	013410	13410	14.90	Postprocessed Carrier Float	11/7/2012	12:23:49 PM	PE2A.cor	1713	329045.269
1041517.73	1173204.36	316.102	013391	13391	14.88	Postprocessed Carrier Float	11/7/2012	12:23:51 PM	PE2A.cor	1713	329047.142
1041517.032	1173210.33	315.857	012607	12607	14.01	Postprocessed Carrier Float	11/7/2012	12:23:53 PM	PE2A.cor	1713	329049.145
1041516.684	1173216.34	315.948	012814	12814	14.24	Postprocessed Carrier Float	11/7/2012	12:23:55 PM	PE2A.cor	1713	329051.182
1041516.32	1173222.599	316.045	014969	14969	16.63	Postprocessed Carrier Float	11/7/2012	12:23:57 PM	PE2A.cor	1713	329053.248
1041516.189	1173228.219	315.919	017778	17778	19.75	Postprocessed Carrier Float	11/7/2012	12:23:59 PM	PE2A.cor	1713	329055.319
1041516.005	1173233.602	315.753	015567	15567	17.30	Postprocessed Carrier Float	11/7/2012	12:24:01 PM	PE2A.cor	1713	329057.236
1041515.576	1173238.554	315.739	015450	15450	17.17	Postprocessed Carrier Float	11/7/2012	12:24:03 PM	PE2A.cor	1713	329059.195
1041515.458	1173243.432	315.908	014446	14446	16.05	Postprocessed Carrier Float	11/7/2012	12:24:05 PM	PE2A.cor	1713	329061.186
1041517.826	1173246.336	315.32	013830	13830	15.37	Postprocessed Carrier Float	11/7/2012	12:24:07 PM	PE2A.cor	1713	329063.123
1041518.553	1173244.62	311.967	013056	13056	14.51	Postprocessed Code	11/7/2012	12:24:09 PM	PE2A.cor	1713	329065.24
1041520.08	1173241.429	312.333	012998	12998	14.44	Postprocessed Code	11/7/2012	12:24:11 PM	PE2A.cor	1713	329067.133
1041520.323	1173237.257	315.436	013435	13435	14.93	Postprocessed Carrier Float	11/7/2012	12:24:13 PM	PE2A.cor	1713	329069.293
1041520.143	1173232.286	315.671	013334	13334	14.82	Postprocessed Carrier Float	11/7/2012	12:24:15 PM	PE2A.cor	1713	329071.208
1041520.077	1173226.854	315.612	014732	14732	16.37	Postprocessed Carrier Float	11/7/2012	12:24:17 PM	PE2A.cor	1713	329073.145
1041520.075	1173221.331	315.731	015393	15393	17.10	Postprocessed Carrier Float	11/7/2012	12:24:19 PM	PE2A.cor	1713	329075.1

Easting	Northing	Elevation	Text	Rad cpm	uR/hr	Corr Type	GPS Date	GPS Time	Datafile	GPS Week	GPS Second
1041520.225	1173216.118	315.735	017344	17344	19.27	Postprocessed Carrier Float	11/7/2012	12:24:21 PM	PE2A.cor	1713	329077.11
1041519.928	1173210.592	316.007	016448	16448	18.28	Postprocessed Carrier Float	11/7/2012	12:24:23 PM	PE2A.cor	1713	329079.155
1041519.843	1173205.491	316.017	014203	14203	15.78	Postprocessed Carrier Float	11/7/2012	12:24:25 PM	PE2A.cor	1713	329081.176
1041520.116	1173201.53	316.198	013332	13332	14.81	Postprocessed Carrier Float	11/7/2012	12:24:27 PM	PE2A.cor	1713	329083.092
1041522.247	1173200.174	316.151	012224	12224	13.58	Postprocessed Carrier Float	11/7/2012	12:24:29 PM	PE2A.cor	1713	329085.208
1041523.561	1173202.025	316.079	009989	9989	11.10	Postprocessed Carrier Float	11/7/2012	12:24:31 PM	PE2A.cor	1713	329087.345
1041523.573	1173206.86	316.15	011518	11518	12.80	Postprocessed Carrier Float	11/7/2012	12:24:33 PM	PE2A.cor	1713	329089.174
1041523.632	1173212.14	316.224	013173	13173	14.64	Postprocessed Carrier Float	11/7/2012	12:24:35 PM	PE2A.cor	1713	329091.141
1041523.269	1173217.48	316.141	014362	14362	15.96	Postprocessed Carrier Float	11/7/2012	12:24:37 PM	PE2A.cor	1713	329093.223
1041523.108	1173222.496	315.95	014191	14191	15.77	Postprocessed Carrier Float	11/7/2012	12:24:39 PM	PE2A.cor	1713	329095.101
1041522.678	1173227.475	315.916	016477	16477	18.31	Postprocessed Carrier Float	11/7/2012	12:24:41 PM	PE2A.cor	1713	329097.139
1041522.628	1173232.426	316.002	016054	16054	17.84	Postprocessed Carrier Float	11/7/2012	12:24:43 PM	PE2A.cor	1713	329099.147
1041522.646	1173237.276	315.767	014689	14689	16.32	Postprocessed Carrier Float	11/7/2012	12:24:45 PM	PE2A.cor	1713	329101.186
1041522.132	1173242.021	315.498	015483	15483	17.20	Postprocessed Carrier Float	11/7/2012	12:24:47 PM	PE2A.cor	1713	329103.114
1041523.49	1173245.805	315.732	014832	14832	16.48	Postprocessed Carrier Float	11/7/2012	12:24:49 PM	PE2A.cor	1713	329105.101
1041526.956	1173245.521	315.688	013629	13629	15.14	Postprocessed Carrier Float	11/7/2012	12:24:51 PM	PE2A.cor	1713	329107.12
1041526.644	1173241.804	315.594	012916	12916	14.35	Postprocessed Carrier Float	11/7/2012	12:24:53 PM	PE2A.cor	1713	329109.133
1041526.51	1173236.294	315.722	012458	12458	13.84	Postprocessed Carrier Float	11/7/2012	12:24:55 PM	PE2A.cor	1713	329111.244
1041526.606	1173230.85	315.716	012947	12947	14.39	Postprocessed Carrier Float	11/7/2012	12:24:57 PM	PE2A.cor	1713	329113.178
1041526.585	1173225.794	315.878	012477	12477	13.86	Postprocessed Carrier Float	11/7/2012	12:24:59 PM	PE2A.cor	1713	329115.198
1041526.116	1173220.544	315.771	012657	12657	14.06	Postprocessed Carrier Float	11/7/2012	12:25:01 PM	PE2A.cor	1713	329117.24
1041526.28	1173215.468	315.977	012957	12957	14.40	Postprocessed Carrier Float	11/7/2012	12:25:03 PM	PE2A.cor	1713	329119.209
1041526.608	1173210.568	315.985	013900	13900	15.44	Postprocessed Carrier Float	11/7/2012	12:25:05 PM	PE2A.cor	1713	329121.161
1041526.826	1173205.523	315.928	013177	13177	14.64	Postprocessed Carrier Float	11/7/2012	12:25:07 PM	PE2A.cor	1713	329123.229
1041527.319	1173202.308	315.999	013574	13574	15.08	Postprocessed Carrier Float	11/7/2012	12:25:09 PM	PE2A.cor	1713	329125.297
1041529.757	1173201.783	316.129	010500	10500	11.67	Postprocessed Carrier Float	11/7/2012	12:25:11 PM	PE2A.cor	1713	329127.13
1041530.187	1173205.745	315.874	008276	8276	9.20	Postprocessed Carrier Float	11/7/2012	12:25:13 PM	PE2A.cor	1713	329129.166
1041529.693	1173211.351	315.592	010651	10651	11.83	Postprocessed Carrier Float	11/7/2012	12:25:15 PM	PE2A.cor	1713	329131.162
1041529.563	1173217.444	315.923	012270	12270	13.63	Postprocessed Carrier Float	11/7/2012	12:25:17 PM	PE2A.cor	1713	329133.333
1041529.461	1173222.665	315.68	013080	13080	14.53	Postprocessed Carrier Float	11/7/2012	12:25:19 PM	PE2A.cor	1713	329135.171
1041529.342	1173228.157	315.874	013138	13138	14.60	Postprocessed Carrier Float	11/7/2012	12:25:21 PM	PE2A.cor	1713	329137.185
1041529.514	1173233.757	315.875	012321	12321	13.69	Postprocessed Carrier Float	11/7/2012	12:25:23 PM	PE2A.cor	1713	329139.229
1041529.389	1173238.797	315.928	012674	12674	14.08	Postprocessed Carrier Float	11/7/2012	12:25:25 PM	PE2A.cor	1713	329141.154
1041529.553	1173243.629	315.716	012671	12671	14.08	Postprocessed Carrier Float	11/7/2012	12:25:27 PM	PE2A.cor	1713	329143.155
1041532.37	1173246.118	315.591	012386	12386	13.76	Postprocessed Carrier Float	11/7/2012	12:25:29 PM	PE2A.cor	1713	329145.199
1041533.831	1173244.534	315.797	012045	12045	13.38	Postprocessed Carrier Float	11/7/2012	12:25:31 PM	PE2A.cor	1713	329147.189
1041533.689	1173239.373	315.901	011964	11964	13.29	Postprocessed Carrier Float	11/7/2012	12:25:33 PM	PE2A.cor	1713	329149.2
1041533.306	1173234.547	315.675	013016	13016	14.46	Postprocessed Carrier Float	11/7/2012	12:25:35 PM	PE2A.cor	1713	329151.178
1041533.315	1173229.446	315.753	013208	13208	14.68	Postprocessed Carrier Float	11/7/2012	12:25:37 PM	PE2A.cor	1713	329153.141

Easting	Northing	Elevation	Text	Rad cpm	uR/hr	Corr Type	GPS Date	GPS Time	Datafile	GPS Week	GPS Second
1041533.118	1173223.932	315.783	012311	12311	13.68	Postprocessed Carrier Float	11/7/2012	12:25:39 PM	PE2A.cor	1713	329155.201
1041533.052	1173218.505	315.788	013198	13198	14.66	Postprocessed Carrier Float	11/7/2012	12:25:41 PM	PE2A.cor	1713	329157.233
1041532.96	1173213.591	315.741	013716	13716	15.24	Postprocessed Carrier Float	11/7/2012	12:25:43 PM	PE2A.cor	1713	329159.16
1041533.248	1173208.663	315.831	014336	14336	15.93	Postprocessed Carrier Float	11/7/2012	12:25:45 PM	PE2A.cor	1713	329161.236
1041533.587	1173204.769	315.802	015387	15387	17.10	Postprocessed Carrier Float	11/7/2012	12:25:47 PM	PE2A.cor	1713	329163.183
1041535.662	1173203.72	315.932	016412	16412	18.24	Postprocessed Carrier Float	11/7/2012	12:25:49 PM	PE2A.cor	1713	329165.208
1041536.164	1173205.113	315.871	013272	13272	14.75	Postprocessed Carrier Float	11/7/2012	12:25:51 PM	PE2A.cor	1713	329167.136
1041536.101	1173210.174	315.7	013343	13343	14.83	Postprocessed Carrier Float	11/7/2012	12:25:53 PM	PE2A.cor	1713	329169.166
1041535.584	1173215.114	315.507	014980	14980	16.64	Postprocessed Carrier Float	11/7/2012	12:25:55 PM	PE2A.cor	1713	329171.216
1041535.689	1173220.197	315.571	014231	14231	15.81	Postprocessed Carrier Float	11/7/2012	12:25:57 PM	PE2A.cor	1713	329173.251
1041535.927	1173224.926	315.594	012878	12878	14.31	Postprocessed Carrier Float	11/7/2012	12:25:59 PM	PE2A.cor	1713	329175.199
1041536.022	1173229.82	315.662	013335	13335	14.82	Postprocessed Carrier Float	11/7/2012	12:26:01 PM	PE2A.cor	1713	329177.209
1041536.216	1173234.759	315.552	013050	13050	14.50	Postprocessed Carrier Float	11/7/2012	12:26:03 PM	PE2A.cor	1713	329179.25
1041536.249	1173239.243	315.515	012423	12423	13.80	Postprocessed Carrier Float	11/7/2012	12:26:05 PM	PE2A.cor	1713	329181.195
1041535.981	1173243.896	315.608	012879	12879	14.31	Postprocessed Carrier Float	11/7/2012	12:26:07 PM	PE2A.cor	1713	329183.242
1041536.132	1173245.418	315.527	012034	12034	13.37	Postprocessed Carrier Float	11/7/2012	12:26:09 PM	PE2A.cor	1713	329185.211
1041536.487	1173245.925	315.469	012674	12674	14.08	Postprocessed Carrier Float	11/7/2012	12:26:11 PM	PE2A.cor	1713	329187.214
1041536.044	1173245.788	315.595	012371	12371	13.75	Postprocessed Carrier Float	11/7/2012	12:26:13 PM	PE2A.cor	1713	329189.172
1041535.25	1173246.115	315.36	012116	12116	13.46	Postprocessed Carrier Float	11/7/2012	12:26:15 PM	PE2A.cor	1713	329191.272
1041535.442	1173246.236	315.317	011685	11685	12.98	Postprocessed Carrier Float	11/7/2012	12:26:17 PM	PE2A.cor	1713	329193.161
1041535.464	1173246.391	315.526	011175	11175	12.42	Postprocessed Carrier Float	11/7/2012	12:26:19 PM	PE2A.cor	1713	329195.198
1041535.633	1173246.49	314.872	010935	10935	12.15	Postprocessed Carrier Float	11/7/2012	12:26:21 PM	PE2A.cor	1713	329197.194
1041536.937	1173245.997	312.911	010753	10753	11.95	Postprocessed Code	11/7/2012	12:26:23 PM	PE2A.cor	1713	329199.217
1041536.676	1173245.773	312.2	010230	10230	11.37	Postprocessed Code	11/7/2012	12:26:25 PM	PE2A.cor	1713	329201.127
1041533.313	1173245.519	313.45	010968	10968	12.19	Postprocessed Code	11/7/2012	12:26:27 PM	PE2A.cor	1713	329203.335
1041530.317	1173244.588	313.041	011754	11754	13.06	Postprocessed Code	11/7/2012	12:26:29 PM	PE2A.cor	1713	329205.173
1041526.963	1173244.452	313.881	020786	20786	23.10	Postprocessed Code	11/7/2012	12:26:31 PM	PE2A.cor	1713	329207.221
1041522.2	1173244.724	314.431	014928	14928	16.59	Postprocessed Code	11/7/2012	12:26:33 PM	PE2A.cor	1713	329209.207
1041518.424	1173244.775	314.622	014212	14212	15.79	Postprocessed Code	11/7/2012	12:26:35 PM	PE2A.cor	1713	329211.206
1041514.559	1173244.194	315.329	013059	13059	14.51	Postprocessed Code	11/7/2012	12:26:37 PM	PE2A.cor	1713	329213.176
1041509.766	1173243.799	314.631	010941	10941	12.16	Postprocessed Code	11/7/2012	12:26:39 PM	PE2A.cor	1713	329215.104
1041507.277	1173244.001	315.752	009673	9673	10.75	Postprocessed Code	11/7/2012	12:26:41 PM	PE2A.cor	1713	329217.179
1041503.891	1173243.25	314.131	009467	9467	10.52	Postprocessed Code	11/7/2012	12:26:43 PM	PE2A.cor	1713	329219.166
1041498.908	1173245.86	312.246	009004	9004	10.00	Postprocessed Carrier Float	11/7/2012	12:26:45 PM	PE2A.cor	1713	329221.26
1041495.915	1173245.532	312.807	014087	14087	15.65	Postprocessed Carrier Float	11/7/2012	12:26:47 PM	PE2A.cor	1713	329223.295
1041492.408	1173246.065	312.352	009796	9796	10.88	Postprocessed Carrier Float	11/7/2012	12:26:49 PM	PE2A.cor	1713	329225.22
1041489.44	1173246.01	313.357	009108	9108	10.12	Postprocessed Carrier Float	11/7/2012	12:26:51 PM	PE2A.cor	1713	329227.222
1041486.336	1173245.715	313.928	008541	8541	9.49	Postprocessed Carrier Float	11/7/2012	12:26:53 PM	PE2A.cor	1713	329229.211
1041481.7	1173246.188	314.137	009330	9330	10.37	Postprocessed Carrier Float	11/7/2012	12:26:55 PM	PE2A.cor	1713	329231.154

Easting	Northing	Elevation	Text	Rad cpm	uR/hr	Corr Type	GPS Date	GPS Time	Datafile	GPS Week	GPS Second
1041476.722	1173246.153	313.871	008059	8059	8.95	Postprocessed Carrier Float	11/7/2012	12:26:57 PM	PE2A.cor	1713	329233.143
1041471.345	1173246.714	313.743	008746	8746	9.72	Postprocessed Carrier Float	11/7/2012	12:26:59 PM	PE2A.cor	1713	329235.193
1041466.368	1173246.642	314.035	009133	9133	10.15	Postprocessed Carrier Float	11/7/2012	12:27:01 PM	PE2A.cor	1713	329237.195
1041461.734	1173246.673	315.211	008833	8833	9.81	Postprocessed Code	11/7/2012	12:27:03 PM	PE2A.cor	1713	329239.205
1041456.712	1173246.089	316.525	008684	8684	9.65	Postprocessed Code	11/7/2012	12:27:05 PM	PE2A.cor	1713	329241.211
1041453.07	1173247.287	316.555	007992	7992	8.88	Postprocessed Code	11/7/2012	12:27:07 PM	PE2A.cor	1713	329243.336
1041451.958	1173248.409	317.632	007764	7764	8.63	Postprocessed Code	11/7/2012	12:27:09 PM	PE2A.cor	1713	329245.188
1041452.061	1173247.684	318.07	007954	7954	8.84	Postprocessed Code	11/7/2012	12:27:11 PM	PE2A.cor	1713	329247.098
1041450.156	1173246.897	318.746	007562	7562	8.40	Postprocessed Code	11/7/2012	12:27:13 PM	PE2A.cor	1713	329249.22
1041448.543	1173247.946	316.88	007511	7511	8.35	Postprocessed Code	11/7/2012	12:27:15 PM	PE2A.cor	1713	329251.192
1041448.09	1173248.462	316.276	008745	8745	9.72	Postprocessed Carrier Float	11/7/2012	12:27:17 PM	PE2A.cor	1713	329253.248
1041448.509	1173247.666	317.673	008373	8373	9.30	Postprocessed Code	11/7/2012	12:27:19 PM	PE2A.cor	1713	329255.291
1041448.636	1173247.565	317.456	008916	8916	9.91	Postprocessed Code	11/7/2012	12:27:21 PM	PE2A.cor	1713	329257.298
1041448.479	1173247.924	316.882	008617	8617	9.57	Postprocessed Code	11/7/2012	12:27:23 PM	PE2A.cor	1713	329259.259
1041448.387	1173248.237	316.397	008784	8784	9.76	Postprocessed Code	11/7/2012	12:27:25 PM	PE2A.cor	1713	329261.152
1041447.782	1173248.75	316.627	008052	8052	8.95	Postprocessed Code	11/7/2012	12:27:27 PM	PE2A.cor	1713	329263.096
1041447.577	1173250.123	316.627	007927	7927	8.81	Postprocessed Carrier Float	11/7/2012	12:27:29 PM	PE2A.cor	1713	329265.172
1041446.648	1173249.881	317.158	008118	8118	9.02	Postprocessed Code	11/7/2012	12:27:31 PM	PE2A.cor	1713	329267.122
1041446.177	1173250.394	317.3	008848	8848	9.83	Postprocessed Code	11/7/2012	12:27:33 PM	PE2A.cor	1713	329269.167
1041445.552	1173251.058	317.43	008715	8715	9.68	Postprocessed Code	11/7/2012	12:27:35 PM	PE2A.cor	1713	329271.229
1041444.719	1173251.751	317.527	007967	7967	8.85	Postprocessed Code	11/7/2012	12:27:37 PM	PE2A.cor	1713	329273.225
1041448.738	1173250.621	318.04	007795	7795	8.66	Postprocessed Code	11/7/2012	12:27:39 PM	PE2A.cor	1713	329275.201
1041457.699	1173247.633	316.91	007974	7974	8.86	Postprocessed Code	11/7/2012	12:27:41 PM	PE2A.cor	1713	329277.272
1041463.005	1173247.079	316.512	007842	7842	8.71	Postprocessed Code	11/7/2012	12:27:43 PM	PE2A.cor	1713	329279.21
1041467.77	1173246.95	317.128	008616	8616	9.57	Postprocessed Code	11/7/2012	12:27:45 PM	PE2A.cor	1713	329281.17
1041475.112	1173244.836	316.287	008535	8535	9.48	Postprocessed Code	11/7/2012	12:27:47 PM	PE2A.cor	1713	329283.12
1041479.901	1173244.225	317.346	008473	8473	9.41	Postprocessed Code	11/7/2012	12:27:49 PM	PE2A.cor	1713	329285.212
1041482.8	1173246.103	314.138	009318	9318	10.35	Postprocessed Carrier Float	11/7/2012	12:27:51 PM	PE2A.cor	1713	329287.236
1041485.541	1173246.052	313.972	008442	8442	9.38	Postprocessed Carrier Float	11/7/2012	12:27:53 PM	PE2A.cor	1713	329289.179
1041488.24	1173246.691	313.885	008640	8640	9.60	Postprocessed Carrier Float	11/7/2012	12:27:55 PM	PE2A.cor	1713	329291.142
1041491.314	1173246.434	313.314	008079	8079	8.98	Postprocessed Carrier Float	11/7/2012	12:27:57 PM	PE2A.cor	1713	329293.157
1041492.709	1173244.994	313.346	008889	8889	9.88	Postprocessed Carrier Float	11/7/2012	12:27:59 PM	PE2A.cor	1713	329295.226
1041495.59	1173245.086	313.212	008027	8027	8.92	Postprocessed Carrier Float	11/7/2012	12:28:01 PM	PE2A.cor	1713	329297.185
1041498.192	1173245.129	313.171	008579	8579	9.53	Postprocessed Carrier Float	11/7/2012	12:28:03 PM	PE2A.cor	1713	329299.171
1041500.889	1173245.267	313.558	008990	8990	9.99	Postprocessed Carrier Float	11/7/2012	12:28:05 PM	PE2A.cor	1713	329301.142
1041503.696	1173245.633	314.252	008494	8494	9.44	Postprocessed Carrier Float	11/7/2012	12:28:07 PM	PE2A.cor	1713	329303.147
1041506.287	1173245.996	314.892	008884	8884	9.87	Postprocessed Carrier Float	11/7/2012	12:28:09 PM	PE2A.cor	1713	329305.206
1041510.141	1173246.474	315.394	008659	8659	9.62	Postprocessed Carrier Float	11/7/2012	12:28:11 PM	PE2A.cor	1713	329307.238
1041515.518	1173246.775	315.377	008339	8339	9.27	Postprocessed Carrier Float	11/7/2012	12:28:13 PM	PE2A.cor	1713	329309.258

Easting	Northing	Elevation	Text	Rad cpm	uR/hr	Corr Type	GPS Date	GPS Time	Datafile	GPS Week	GPS Second
1041523.114	1173244.6	319.573	011099	11099	12.33	Postprocessed Code	11/7/2012	12:28:15 PM	PE2A.cor	1713	329311.275
1041525.748	1173245.16	318.546	012477	12477	13.86	Postprocessed Code	11/7/2012	12:28:17 PM	PE2A.cor	1713	329313.194
1041532.077	1173245.534	317.951	011958	11958	13.29	Postprocessed Code	11/7/2012	12:28:19 PM	PE2A.cor	1713	329315.195
1041535.928	1173246.397	315.693	011931	11931	13.26	Postprocessed Carrier Float	11/7/2012	12:28:21 PM	PE2A.cor	1713	329317.19
1041538.185	1173243.977	317.838	011651	11651	12.95	Postprocessed Carrier Float	11/7/2012	12:28:23 PM	PE2A.cor	1713	329319.193
1041537.54	1173244.56	316.452	011429	11429	12.70	Postprocessed Carrier Float	11/7/2012	12:28:25 PM	PE2A.cor	1713	329321.194
1041537.453	1173244.678	316.401	011288	11288	12.54	Postprocessed Carrier Float	11/7/2012	12:28:27 PM	PE2A.cor	1713	329323.217
1041536.711	1173245.33	315.135	012501	12501	13.89	Postprocessed Carrier Float	11/7/2012	12:28:31 PM	PE2A.cor	1713	329327.082
1041536.755	1173245.225	315.219	011896	11896	13.22	Postprocessed Carrier Float	11/7/2012	12:28:33 PM	PE2A.cor	1713	329329.029
1041536.79	1173245.177	315.246	012311	12311	13.68	Postprocessed Carrier Float	11/7/2012	12:28:35 PM	PE2A.cor	1713	329331.212
1041536.778	1173245.232	315.211	011666	11666	12.96	Postprocessed Carrier Float	11/7/2012	12:28:37 PM	PE2A.cor	1713	329333.14
1041536.856	1173245.193	315.242	011430	11430	12.70	Postprocessed Carrier Float	11/7/2012	12:28:39 PM	PE2A.cor	1713	329335.102
1041536.833	1173244.842	315.47	011742	11742	13.05	Postprocessed Carrier Float	11/7/2012	12:28:41 PM	PE2A.cor	1713	329337.17
1041536.703	1173245.011	315.272	011552	11552	12.84	Postprocessed Carrier Float	11/7/2012	12:28:43 PM	PE2A.cor	1713	329339.102
1041534.981	1173244.344	315.287	012057	12057	13.40	Postprocessed Carrier Float	11/7/2012	12:28:45 PM	PE2A.cor	1713	329341.217
1041534.278	1173238.912	315.143	012910	12910	14.34	Postprocessed Carrier Float	11/7/2012	12:28:47 PM	PE2A.cor	1713	329343.199
1041533.748	1173232.76	315.078	012671	12671	14.08	Postprocessed Carrier Float	11/7/2012	12:28:49 PM	PE2A.cor	1713	329345.234
1041533.776	1173227.184	315.771	013052	13052	14.50	Postprocessed Carrier Float	11/7/2012	12:28:51 PM	PE2A.cor	1713	329347.204
1041534.007	1173221.677	315.857	013549	13549	15.05	Postprocessed Carrier Float	11/7/2012	12:28:53 PM	PE2A.cor	1713	329349.158
1041534.254	1173216.317	315.831	013675	13675	15.19	Postprocessed Carrier Float	11/7/2012	12:28:55 PM	PE2A.cor	1713	329351.186
1041534.1	1173210.777	316.002	014482	14482	16.09	Postprocessed Carrier Float	11/7/2012	12:28:57 PM	PE2A.cor	1713	329353.109
1041533.984	1173205.189	316.046	014578	14578	16.20	Postprocessed Carrier Float	11/7/2012	12:28:59 PM	PE2A.cor	1713	329355.214
1041530.376	1173202.45	316.102	011486	11486	12.76	Postprocessed Carrier Float	11/7/2012	12:29:01 PM	PE2A.cor	1713	329357.157
1041524.44	1173202.18	315.922	009199	9199	10.22	Postprocessed Carrier Float	11/7/2012	12:29:03 PM	PE2A.cor	1713	329359.217
1041518.941	1173202.743	315.901	011167	11167	12.41	Postprocessed Carrier Float	11/7/2012	12:29:05 PM	PE2A.cor	1713	329361.201
1041516.189	1173205.638	315.886	013372	13372	14.86	Postprocessed Carrier Float	11/7/2012	12:29:07 PM	PE2A.cor	1713	329363.15
1041515.99	1173211.19	315.665	014547	14547	16.16	Postprocessed Carrier Float	11/7/2012	12:29:09 PM	PE2A.cor	1713	329365.214
1041515.743	1173216.694	315.636	013201	13201	14.67	Postprocessed Carrier Float	11/7/2012	12:29:11 PM	PE2A.cor	1713	329367.22
1041515.534	1173222.303	315.723	014834	14834	16.48	Postprocessed Carrier Float	11/7/2012	12:29:13 PM	PE2A.cor	1713	329369.272
1041515.362	1173227.823	315.756	016733	16733	18.59	Postprocessed Carrier Float	11/7/2012	12:29:15 PM	PE2A.cor	1713	329371.209
1041515.278	1173232.771	315.731	015697	15697	17.44	Postprocessed Carrier Float	11/7/2012	12:29:17 PM	PE2A.cor	1713	329373.162
1041515.28	1173238.441	315.687	013721	13721	15.25	Postprocessed Carrier Float	11/7/2012	12:29:19 PM	PE2A.cor	1713	329375.215
1041515.24	1173243.583	315.557	013667	13667	15.19	Postprocessed Carrier Float	11/7/2012	12:29:21 PM	PE2A.cor	1713	329377.269
1041514.707	1173246.703	315.422	013539	13539	15.04	Postprocessed Carrier Float	11/7/2012	12:29:23 PM	PE2A.cor	1713	329379.206
1041514.559	1173246.397	315.576	013547	13547	15.05	Postprocessed Carrier Float	11/7/2012	12:29:25 PM	PE2A.cor	1713	329381.079
1041514.514	1173246.473	315.606	012342	12342	13.71	Postprocessed Carrier Float	11/7/2012	12:29:27 PM	PE2A.cor	1713	329383.124
1041514.681	1173246.359	315.549	012426	12426	13.81	Postprocessed Carrier Float	11/7/2012	12:29:31 PM	PE2A.cor	1713	329387.236
1041514.67	1173246.289	315.417	012830	12830	14.26	Postprocessed Carrier Float	11/7/2012	12:29:33 PM	PE2A.cor	1713	329389.276
1042534.208	1171728.584	312.083	009960	9960	11.07	Postprocessed Carrier Float	11/8/2012	12:30:23 PM	PE3.cor	1713	415839.39

Easting	Northing	Elevation	Text	Rad cpm	uR/hr	Corr Type	GPS Date	GPS Time	Datafile	GPS Week	GPS Second
1042533.848	1171730.027	312.543	009951	9951	11.06	Postprocessed Carrier Float	11/8/2012	12:30:25 PM	PE3.cor	1713	415841.295
1042533.771	1171729.078	312.869	009911	9911	11.01	Postprocessed Carrier Float	11/8/2012	12:30:27 PM	PE3.cor	1713	415843.301
1042535.387	1171731.734	313.65	009695	9695	10.77	Postprocessed Carrier Float	11/8/2012	12:30:29 PM	PE3.cor	1713	415845.408
1042537.432	1171737.878	313.768	010059	10059	11.18	Postprocessed Carrier Float	11/8/2012	12:30:31 PM	PE3.cor	1713	415847.425
1042538.468	1171741.594	313.512	009495	9495	10.55	Postprocessed Carrier Float	11/8/2012	12:30:33 PM	PE3.cor	1713	415849.326
1042537.917	1171746.156	313.693	009565	9565	10.63	Postprocessed Carrier Float	11/8/2012	12:30:35 PM	PE3.cor	1713	415851.309
1042537.633	1171751.242	313.778	009577	9577	10.64	Postprocessed Carrier Float	11/8/2012	12:30:37 PM	PE3.cor	1713	415853.304
1042537.309	1171756.091	313.961	009417	9417	10.46	Postprocessed Carrier Float	11/8/2012	12:30:39 PM	PE3.cor	1713	415855.414
1042536.572	1171758.577	313.655	009309	9309	10.34	Postprocessed Carrier Float	11/8/2012	12:30:41 PM	PE3.cor	1713	415857.374
1042536.613	1171761.472	312.891	009675	9675	10.75	Postprocessed Carrier Float	11/8/2012	12:30:43 PM	PE3.cor	1713	415859.429
1042536.176	1171766.448	312.88	009907	9907	11.01	Postprocessed Carrier Float	11/8/2012	12:30:45 PM	PE3.cor	1713	415861.371
1042536.426	1171771.742	314.105	009727	9727	10.81	Postprocessed Carrier Float	11/8/2012	12:30:47 PM	PE3.cor	1713	415863.331
1042536.41	1171775.541	313.97	009424	9424	10.47	Postprocessed Carrier Float	11/8/2012	12:30:49 PM	PE3.cor	1713	415865.37
1042536.714	1171780.091	314.244	008554	8554	9.50	Postprocessed Carrier Float	11/8/2012	12:30:51 PM	PE3.cor	1713	415867.31
1042536.592	1171784.421	314.224	009593	9593	10.66	Postprocessed Carrier Float	11/8/2012	12:30:53 PM	PE3.cor	1713	415869.36
1042536.476	1171788.479	314.172	009766	9766	10.85	Postprocessed Carrier Float	11/8/2012	12:30:55 PM	PE3.cor	1713	415871.319
1042535.975	1171792.683	314.249	010170	10170	11.30	Postprocessed Carrier Float	11/8/2012	12:30:57 PM	PE3.cor	1713	415873.333
1042535.359	1171797.036	314.095	011298	11298	12.55	Postprocessed Carrier Float	11/8/2012	12:30:59 PM	PE3.cor	1713	415875.373
1042535.695	1171800.713	313.877	010264	10264	11.40	Postprocessed Carrier Float	11/8/2012	12:31:01 PM	PE3.cor	1713	415877.342
1042535.67	1171805.868	314.186	009570	9570	10.63	Postprocessed Carrier Float	11/8/2012	12:31:03 PM	PE3.cor	1713	415879.374
1042536.048	1171810.477	314.097	009316	9316	10.35	Postprocessed Carrier Float	11/8/2012	12:31:05 PM	PE3.cor	1713	415881.268
1042535.581	1171815.446	314.08	009684	9684	10.76	Postprocessed Carrier Float	11/8/2012	12:31:07 PM	PE3.cor	1713	415883.296
1042535.002	1171820.193	314.123	010068	10068	11.19	Postprocessed Carrier Float	11/8/2012	12:31:09 PM	PE3.cor	1713	415885.37
1042536.913	1171819.707	313.786	009779	9779	10.87	Postprocessed Carrier Float	11/8/2012	12:31:11 PM	PE3.cor	1713	415887.371
1042537.626	1171817.754	313.854	009018	9018	10.02	Postprocessed Carrier Float	11/8/2012	12:31:13 PM	PE3.cor	1713	415889.319
1042537.352	1171814.928	314.004	009628	9628	10.70	Postprocessed Carrier Float	11/8/2012	12:31:15 PM	PE3.cor	1713	415891.37
1042538.523	1171811.443	314.044	009528	9528	10.59	Postprocessed Carrier Float	11/8/2012	12:31:17 PM	PE3.cor	1713	415893.383
1042539.194	1171806.198	313.239	009588	9588	10.65	Postprocessed Carrier Float	11/8/2012	12:31:19 PM	PE3.cor	1713	415895.376
1042539.211	1171801.268	313.132	009448	9448	10.50	Postprocessed Carrier Float	11/8/2012	12:31:21 PM	PE3.cor	1713	415897.353
1042539.372	1171796.463	313.102	008834	8834	9.82	Postprocessed Carrier Float	11/8/2012	12:31:23 PM	PE3.cor	1713	415899.382
1042539.532	1171792.608	313.458	009157	9157	10.17	Postprocessed Carrier Float	11/8/2012	12:31:25 PM	PE3.cor	1713	415901.273
1042539.46	1171787.972	313.587	009146	9146	10.16	Postprocessed Carrier Float	11/8/2012	12:31:27 PM	PE3.cor	1713	415903.287
1042539.602	1171783.227	313.74	009248	9248	10.28	Postprocessed Carrier Float	11/8/2012	12:31:29 PM	PE3.cor	1713	415905.437
1042539.6	1171778.999	314.15	008501	8501	9.45	Postprocessed Carrier Float	11/8/2012	12:31:31 PM	PE3.cor	1713	415907.399
1042539.788	1171774.174	314.231	008382	8382	9.31	Postprocessed Carrier Float	11/8/2012	12:31:33 PM	PE3.cor	1713	415909.429
1042540.008	1171769.521	314.002	008411	8411	9.35	Postprocessed Carrier Float	11/8/2012	12:31:35 PM	PE3.cor	1713	415911.392
1042539.833	1171765.131	314.134	008823	8823	9.80	Postprocessed Carrier Float	11/8/2012	12:31:37 PM	PE3.cor	1713	415913.443
1042538.881	1171762.794	314.02	009201	9201	10.22	Postprocessed Carrier Float	11/8/2012	12:31:39 PM	PE3.cor	1713	415915.442
1042537.735	1171759.452	314.189	008941	8941	9.93	Postprocessed Carrier Float	11/8/2012	12:31:41 PM	PE3.cor	1713	415917.297

Easting	Northing	Elevation	Text	Rad cpm	uR/hr	Corr Type	GPS Date	GPS Time	Datafile	GPS Week	GPS Second
1042537.548	1171754.637	314.297	008433	8433	9.37	Postprocessed Carrier Float	11/8/2012	12:31:43 PM	PE3.cor	1713	415919.315
1042538.065	1171749.812	314.135	009702	9702	10.78	Postprocessed Carrier Float	11/8/2012	12:31:45 PM	PE3.cor	1713	415921.332
1042539.633	1171744.838	313.852	009772	9772	10.86	Postprocessed Carrier Float	11/8/2012	12:31:47 PM	PE3.cor	1713	415923.342
1042540.37	1171742.005	314.206	010055	10055	11.17	Postprocessed Carrier Float	11/8/2012	12:31:49 PM	PE3.cor	1713	415925.424
1042538.899	1171738.276	314.193	009311	9311	10.35	Postprocessed Carrier Float	11/8/2012	12:31:51 PM	PE3.cor	1713	415927.367
1042538.589	1171734.525	314.475	008684	8684	9.65	Postprocessed Carrier Float	11/8/2012	12:31:53 PM	PE3.cor	1713	415929.39
1042539.334	1171729.889	314.4	009363	9363	10.40	Postprocessed Carrier Float	11/8/2012	12:31:55 PM	PE3.cor	1713	415931.391
1042538.979	1171726.315	314.329	009160	9160	10.18	Postprocessed Carrier Float	11/8/2012	12:31:57 PM	PE3.cor	1713	415933.363
1042536.786	1171726.425	315.293	009041	9041	10.05	Postprocessed Carrier Float	11/8/2012	12:31:59 PM	PE3.cor	1713	415935.452
1042535.994	1171730.554	315.211	008846	8846	9.83	Postprocessed Carrier Float	11/8/2012	12:32:01 PM	PE3.cor	1713	415937.406
1042535.109	1171736.72	314.312	009517	9517	10.57	Postprocessed Carrier Float	11/8/2012	12:32:03 PM	PE3.cor	1713	415939.376
1042535.162	1171738.424	314.178	009783	9783	10.87	Postprocessed Carrier Float	11/8/2012	12:32:05 PM	PE3.cor	1713	415941.383
1042535.355	1171741.663	314.302	009128	9128	10.14	Postprocessed Carrier Float	11/8/2012	12:32:07 PM	PE3.cor	1713	415943.417
1042535.423	1171747.035	314.316	009592	9592	10.66	Postprocessed Carrier Float	11/8/2012	12:32:09 PM	PE3.cor	1713	415945.468
1042535.191	1171752.763	314.379	010310	10310	11.46	Postprocessed Carrier Float	11/8/2012	12:32:11 PM	PE3.cor	1713	415947.438
1042535.139	1171758.028	314.37	009739	9739	10.82	Postprocessed Carrier Float	11/8/2012	12:32:13 PM	PE3.cor	1713	415949.349
1042535.028	1171763.048	314.309	009090	9090	10.10	Postprocessed Carrier Float	11/8/2012	12:32:15 PM	PE3.cor	1713	415951.313
1042535.051	1171767.746	314.043	010640	10640	11.82	Postprocessed Carrier Float	11/8/2012	12:32:17 PM	PE3.cor	1713	415953.292
1042535.151	1171771.857	315.436	010073	10073	11.19	Postprocessed Code	11/8/2012	12:32:19 PM	PE3.cor	1713	415955.364
1042536.828	1171776.896	315.516	009817	9817	10.91	Postprocessed Carrier Float	11/8/2012	12:32:21 PM	PE3.cor	1713	415957.434
1042535.096	1171783.362	314.411	009331	9331	10.37	Postprocessed Carrier Float	11/8/2012	12:32:23 PM	PE3.cor	1713	415959.337
1042535.152	1171788.697	314.428	009515	9515	10.57	Postprocessed Carrier Float	11/8/2012	12:32:25 PM	PE3.cor	1713	415961.369
1042534.792	1171793.677	314.35	010442	10442	11.60	Postprocessed Carrier Float	11/8/2012	12:32:27 PM	PE3.cor	1713	415963.352
1042534.688	1171798.974	314.294	011138	11138	12.38	Postprocessed Carrier Float	11/8/2012	12:32:29 PM	PE3.cor	1713	415965.381
1042534.504	1171803.454	313.98	010412	10412	11.57	Postprocessed Carrier Float	11/8/2012	12:32:31 PM	PE3.cor	1713	415967.365
1042534.454	1171809.022	314.18	009295	9295	10.33	Postprocessed Carrier Float	11/8/2012	12:32:33 PM	PE3.cor	1713	415969.347
1042534.351	1171814.184	314.348	009899	9899	11.00	Postprocessed Carrier Float	11/8/2012	12:32:35 PM	PE3.cor	1713	415971.345
1042534.085	1171819.264	314.398	009936	9936	11.04	Postprocessed Carrier Float	11/8/2012	12:32:37 PM	PE3.cor	1713	415973.342
1042533.828	1171823.827	314.464	009871	9871	10.97	Postprocessed Carrier Float	11/8/2012	12:32:39 PM	PE3.cor	1713	415975.386
1042531.834	1171824.8	314.736	009382	9382	10.42	Postprocessed Carrier Float	11/8/2012	12:32:41 PM	PE3.cor	1713	415977.329
1042532.086	1171822.545	314.767	009732	9732	10.81	Postprocessed Carrier Float	11/8/2012	12:32:43 PM	PE3.cor	1713	415979.423
1042532.57	1171817.499	314.653	009412	9412	10.46	Postprocessed Carrier Float	11/8/2012	12:32:45 PM	PE3.cor	1713	415981.317
1042532.576	1171812.136	314.654	009699	9699	10.78	Postprocessed Carrier Float	11/8/2012	12:32:47 PM	PE3.cor	1713	415983.361
1042532.856	1171806.773	314.513	009257	9257	10.29	Postprocessed Carrier Float	11/8/2012	12:32:49 PM	PE3.cor	1713	415985.388
1042533.069	1171801.764	314.368	009486	9486	10.54	Postprocessed Carrier Float	11/8/2012	12:32:51 PM	PE3.cor	1713	415987.343
1042533.189	1171796.844	314.445	009933	9933	11.04	Postprocessed Carrier Float	11/8/2012	12:32:53 PM	PE3.cor	1713	415989.389
1042533.518	1171791.968	314.295	010904	10904	12.12	Postprocessed Carrier Float	11/8/2012	12:32:55 PM	PE3.cor	1713	415991.416
1042534.145	1171786.617	314.42	011192	11192	12.44	Postprocessed Carrier Float	11/8/2012	12:32:57 PM	PE3.cor	1713	415993.456
1042534.212	1171782	314.399	010214	10214	11.35	Postprocessed Carrier Float	11/8/2012	12:32:59 PM	PE3.cor	1713	415995.396

Easting	Northing	Elevation	Text	Rad cpm	uR/hr	Corr Type	GPS Date	GPS Time	Datafile	GPS Week	GPS Second
1042534.369	1171777.152	314.332	009972	9972	11.08	Postprocessed Carrier Float	11/8/2012	12:33:01 PM	PE3.cor	1713	415997.458
1042534.53	1171772.369	314.204	009789	9789	10.88	Postprocessed Carrier Float	11/8/2012	12:33:03 PM	PE3.cor	1713	415999.337
1042534.602	1171767.083	314.305	010357	10357	11.51	Postprocessed Carrier Float	11/8/2012	12:33:05 PM	PE3.cor	1713	416001.421
1042534.584	1171762.159	314.298	010545	10545	11.72	Postprocessed Carrier Float	11/8/2012	12:33:07 PM	PE3.cor	1713	416003.398
1042534.683	1171757.183	314.482	010461	10461	11.62	Postprocessed Carrier Float	11/8/2012	12:33:09 PM	PE3.cor	1713	416005.384
1042534.643	1171752.62	314.463	009123	9123	10.14	Postprocessed Carrier Float	11/8/2012	12:33:11 PM	PE3.cor	1713	416007.414
1042534.815	1171747.975	314.498	008872	8872	9.86	Postprocessed Carrier Float	11/8/2012	12:33:13 PM	PE3.cor	1713	416009.426
1042534.88	1171742.921	314.505	009452	9452	10.50	Postprocessed Carrier Float	11/8/2012	12:33:15 PM	PE3.cor	1713	416011.409
1042534.854	1171738.227	314.436	008886	8886	9.87	Postprocessed Carrier Float	11/8/2012	12:33:17 PM	PE3.cor	1713	416013.381
1042534.854	1171733.741	314.387	008759	8759	9.73	Postprocessed Carrier Float	11/8/2012	12:33:19 PM	PE3.cor	1713	416015.383
1042532.454	1171730.536	314.433	008919	8919	9.91	Postprocessed Carrier Float	11/8/2012	12:33:21 PM	PE3.cor	1713	416017.369
1042531.255	1171732.782	314.741	008876	8876	9.86	Postprocessed Carrier Float	11/8/2012	12:33:23 PM	PE3.cor	1713	416019.433
1042531.24	1171738.371	314.646	009839	9839	10.93	Postprocessed Carrier Float	11/8/2012	12:33:25 PM	PE3.cor	1713	416021.439
1042531.272	1171743.329	314.523	009250	9250	10.28	Postprocessed Carrier Float	11/8/2012	12:33:27 PM	PE3.cor	1713	416023.408
1042531.13	1171747.846	315.137	009588	9588	10.65	Postprocessed Code	11/8/2012	12:33:29 PM	PE3.cor	1713	416025.424
1042531.295	1171753.71	314.314	009318	9318	10.35	Postprocessed Carrier Float	11/8/2012	12:33:31 PM	PE3.cor	1713	416027.452
1042531.03	1171758.849	314.34	009473	9473	10.53	Postprocessed Carrier Float	11/8/2012	12:33:33 PM	PE3.cor	1713	416029.399
1042531.236	1171763.578	314.318	009502	9502	10.56	Postprocessed Carrier Float	11/8/2012	12:33:35 PM	PE3.cor	1713	416031.394
1042531.152	1171768.142	314.249	011862	11862	13.18	Postprocessed Carrier Float	11/8/2012	12:33:37 PM	PE3.cor	1713	416033.286
1042530.918	1171773.666	314.245	010670	10670	11.86	Postprocessed Carrier Float	11/8/2012	12:33:39 PM	PE3.cor	1713	416035.384
1042530.743	1171778.716	314.336	009317	9317	10.35	Postprocessed Carrier Float	11/8/2012	12:33:41 PM	PE3.cor	1713	416037.357
1042530.789	1171783.675	314.392	009320	9320	10.36	Postprocessed Carrier Float	11/8/2012	12:33:43 PM	PE3.cor	1713	416039.358
1042530.719	1171788.76	314.12	009530	9530	10.59	Postprocessed Carrier Float	11/8/2012	12:33:45 PM	PE3.cor	1713	416041.356
1042530.698	1171793.686	314.007	010480	10480	11.64	Postprocessed Carrier Float	11/8/2012	12:33:47 PM	PE3.cor	1713	416043.289
1042530.828	1171798.68	314.195	010646	10646	11.83	Postprocessed Carrier Float	11/8/2012	12:33:49 PM	PE3.cor	1713	416045.37
1042530.959	1171802.793	314.402	009486	9486	10.54	Postprocessed Carrier Float	11/8/2012	12:33:51 PM	PE3.cor	1713	416047.355
1042531.066	1171807.542	314.574	009303	9303	10.34	Postprocessed Carrier Float	11/8/2012	12:33:53 PM	PE3.cor	1713	416049.371
1042530.861	1171812.166	314.618	009834	9834	10.93	Postprocessed Carrier Float	11/8/2012	12:33:55 PM	PE3.cor	1713	416051.358
1042530.564	1171817.29	314.466	009171	9171	10.19	Postprocessed Carrier Float	11/8/2012	12:33:57 PM	PE3.cor	1713	416053.347
1042530.813	1171822.667	314.44	009180	9180	10.20	Postprocessed Carrier Float	11/8/2012	12:33:59 PM	PE3.cor	1713	416055.428
1042529.227	1171825.594	314.566	009521	9521	10.58	Postprocessed Carrier Float	11/8/2012	12:34:01 PM	PE3.cor	1713	416057.415
1042527.384	1171826.709	314.579	008860	8860	9.84	Postprocessed Carrier Float	11/8/2012	12:34:03 PM	PE3.cor	1713	416059.311
1042527.221	1171822.704	314.513	008766	8766	9.74	Postprocessed Carrier Float	11/8/2012	12:34:05 PM	PE3.cor	1713	416061.392
1042527.003	1171817.99	314.569	008369	8369	9.30	Postprocessed Carrier Float	11/8/2012	12:34:07 PM	PE3.cor	1713	416063.434
1042527.304	1171813.133	314.422	008945	8945	9.94	Postprocessed Carrier Float	11/8/2012	12:34:09 PM	PE3.cor	1713	416065.38
1042527.407	1171808.217	314.204	008618	8618	9.58	Postprocessed Carrier Float	11/8/2012	12:34:11 PM	PE3.cor	1713	416067.365
1042527.56	1171803.241	314.325	008996	8996	10.00	Postprocessed Carrier Float	11/8/2012	12:34:13 PM	PE3.cor	1713	416069.377
1042527.762	1171798.638	314.438	008641	8641	9.60	Postprocessed Carrier Float	11/8/2012	12:34:15 PM	PE3.cor	1713	416071.383
1042527.979	1171793.673	314.327	009368	9368	10.41	Postprocessed Carrier Float	11/8/2012	12:34:17 PM	PE3.cor	1713	416073.34

Easting	Northing	Elevation	Text	Rad cpm	uR/hr	Corr Type	GPS Date	GPS Time	Datafile	GPS Week	GPS Second
1042527.959	1171788.742	314.251	009316	9316	10.35	Postprocessed Carrier Float	11/8/2012	12:34:19 PM	PE3.cor	1713	416075.341
1042528.243	1171783.952	314.384	009863	9863	10.96	Postprocessed Carrier Float	11/8/2012	12:34:21 PM	PE3.cor	1713	416077.361
1042528.364	1171779.515	314.624	009591	9591	10.66	Postprocessed Carrier Float	11/8/2012	12:34:23 PM	PE3.cor	1713	416079.394
1042528.386	1171775.08	314.652	009652	9652	10.72	Postprocessed Carrier Float	11/8/2012	12:34:25 PM	PE3.cor	1713	416081.35
1042528.511	1171770.3	314.532	009687	9687	10.76	Postprocessed Carrier Float	11/8/2012	12:34:27 PM	PE3.cor	1713	416083.351
1042528.843	1171765.262	314.368	009583	9583	10.65	Postprocessed Carrier Float	11/8/2012	12:34:29 PM	PE3.cor	1713	416085.427
1042528.923	1171760.737	314.446	010863	10863	12.07	Postprocessed Carrier Float	11/8/2012	12:34:31 PM	PE3.cor	1713	416087.361
1042528.832	1171755.979	314.447	010160	10160	11.29	Postprocessed Carrier Float	11/8/2012	12:34:33 PM	PE3.cor	1713	416089.341
1042528.892	1171750.805	314.524	008862	8862	9.85	Postprocessed Carrier Float	11/8/2012	12:34:35 PM	PE3.cor	1713	416091.389
1042529.045	1171745.657	314.539	008492	8492	9.44	Postprocessed Carrier Float	11/8/2012	12:34:37 PM	PE3.cor	1713	416093.432
1042529.497	1171740.629	314.517	009128	9128	10.14	Postprocessed Carrier Float	11/8/2012	12:34:39 PM	PE3.cor	1713	416095.416
1042529.917	1171735.59	314.569	009045	9045	10.05	Postprocessed Carrier Float	11/8/2012	12:34:41 PM	PE3.cor	1713	416097.323
1042529.059	1171730.413	315.175	008293	8293	9.21	Postprocessed Code	11/8/2012	12:34:43 PM	PE3.cor	1713	416099.417
1042526.043	1171731.548	314.79	009086	9086	10.10	Postprocessed Carrier Float	11/8/2012	12:34:45 PM	PE3.cor	1713	416101.368
1042525.931	1171736.267	314.875	010810	10810	12.01	Postprocessed Carrier Float	11/8/2012	12:34:47 PM	PE3.cor	1713	416103.421
1042525.668	1171741.738	314.264	011298	11298	12.55	Postprocessed Carrier Float	11/8/2012	12:34:49 PM	PE3.cor	1713	416105.424
1042525.428	1171746.891	314.039	011252	11252	12.50	Postprocessed Carrier Float	11/8/2012	12:34:51 PM	PE3.cor	1713	416107.382
1042525.359	1171751.649	314.115	011585	11585	12.87	Postprocessed Carrier Float	11/8/2012	12:34:53 PM	PE3.cor	1713	416109.302
1042525.257	1171756.628	314.352	009961	9961	11.07	Postprocessed Carrier Float	11/8/2012	12:34:55 PM	PE3.cor	1713	416111.354
1042525.156	1171762.372	314.243	009827	9827	10.92	Postprocessed Carrier Float	11/8/2012	12:34:57 PM	PE3.cor	1713	416113.467
1042525.111	1171767.48	314.188	009854	9854	10.95	Postprocessed Carrier Float	11/8/2012	12:34:59 PM	PE3.cor	1713	416115.377
1042524.797	1171772.605	314.003	009733	9733	10.81	Postprocessed Carrier Float	11/8/2012	12:35:01 PM	PE3.cor	1713	416117.378
1042524.749	1171777.676	314.306	009318	9318	10.35	Postprocessed Carrier Float	11/8/2012	12:35:03 PM	PE3.cor	1713	416119.374
1042524.671	1171782.803	314.434	009529	9529	10.59	Postprocessed Carrier Float	11/8/2012	12:35:05 PM	PE3.cor	1713	416121.382
1042524.614	1171787.678	314.358	009489	9489	10.54	Postprocessed Carrier Float	11/8/2012	12:35:07 PM	PE3.cor	1713	416123.374
1042524.875	1171792.063	314.739	008979	8979	9.98	Postprocessed Carrier Float	11/8/2012	12:35:09 PM	PE3.cor	1713	416125.361
1042524.616	1171797.331	314.232	008742	8742	9.71	Postprocessed Carrier Float	11/8/2012	12:35:11 PM	PE3.cor	1713	416127.293
1042524.307	1171802.749	314.179	007998	7998	8.89	Postprocessed Carrier Float	11/8/2012	12:35:13 PM	PE3.cor	1713	416129.383
1042524.107	1171808.004	314.326	009047	9047	10.05	Postprocessed Carrier Float	11/8/2012	12:35:15 PM	PE3.cor	1713	416131.359
1042524.233	1171812.838	314.366	008671	8671	9.63	Postprocessed Carrier Float	11/8/2012	12:35:17 PM	PE3.cor	1713	416133.359
1042524.313	1171817.445	314.492	009002	9002	10.00	Postprocessed Carrier Float	11/8/2012	12:35:19 PM	PE3.cor	1713	416135.394
1042524.592	1171821.69	314.436	008713	8713	9.68	Postprocessed Carrier Float	11/8/2012	12:35:21 PM	PE3.cor	1713	416137.351
1042522.792	1171823.953	314.583	008580	8580	9.53	Postprocessed Carrier Float	11/8/2012	12:35:23 PM	PE3.cor	1713	416139.392
1042521.251	1171823.348	314.668	008689	8689	9.65	Postprocessed Carrier Float	11/8/2012	12:35:25 PM	PE3.cor	1713	416141.333
1042521.343	1171818.367	314.809	008153	8153	9.06	Postprocessed Carrier Float	11/8/2012	12:35:27 PM	PE3.cor	1713	416143.35
1042521.607	1171813.06	314.872	009202	9202	10.22	Postprocessed Carrier Float	11/8/2012	12:35:29 PM	PE3.cor	1713	416145.399
1042521.717	1171808.199	314.87	009194	9194	10.22	Postprocessed Carrier Float	11/8/2012	12:35:31 PM	PE3.cor	1713	416147.358
1042521.892	1171803.177	314.651	009464	9464	10.52	Postprocessed Carrier Float	11/8/2012	12:35:33 PM	PE3.cor	1713	416149.399
1042521.845	1171797.985	314.516	009084	9084	10.09	Postprocessed Carrier Float	11/8/2012	12:35:35 PM	PE3.cor	1713	416151.422

Easting	Northing	Elevation	Text	Rad cpm	uR/hr	Corr Type	GPS Date	GPS Time	Datafile	GPS Week	GPS Second
1042521.735	1171792.986	314.615	009097	9097	10.11	Postprocessed Carrier Float	11/8/2012	12:35:37 PM	PE3.cor	1713	416153.412
1042521.862	1171787.975	314.653	008700	8700	9.67	Postprocessed Carrier Float	11/8/2012	12:35:39 PM	PE3.cor	1713	416155.393
1042521.6	1171783.481	314.755	008853	8853	9.84	Postprocessed Carrier Float	11/8/2012	12:35:41 PM	PE3.cor	1713	416157.414
1042521.685	1171778.659	314.618	008829	8829	9.81	Postprocessed Carrier Float	11/8/2012	12:35:43 PM	PE3.cor	1713	416159.408
1042522.011	1171773.724	314.409	009798	9798	10.89	Postprocessed Carrier Float	11/8/2012	12:35:45 PM	PE3.cor	1713	416161.454
1042522.102	1171769.286	314.246	009912	9912	11.01	Postprocessed Carrier Float	11/8/2012	12:35:47 PM	PE3.cor	1713	416163.311
1042522.231	1171764.207	314.165	010201	10201	11.33	Postprocessed Carrier Float	11/8/2012	12:35:49 PM	PE3.cor	1713	416165.38
1042522.572	1171759.462	314.373	010035	10035	11.15	Postprocessed Carrier Float	11/8/2012	12:35:51 PM	PE3.cor	1713	416167.394
1042522.529	1171754.868	314.76	009577	9577	10.64	Postprocessed Carrier Float	11/8/2012	12:35:53 PM	PE3.cor	1713	416169.402
1042522.795	1171750.415	314.645	009850	9850	10.94	Postprocessed Carrier Float	11/8/2012	12:35:55 PM	PE3.cor	1713	416171.342
1042523.091	1171745.477	314.505	009535	9535	10.59	Postprocessed Carrier Float	11/8/2012	12:35:57 PM	PE3.cor	1713	416173.385
1042523.179	1171740.825	314.348	011529	11529	12.81	Postprocessed Carrier Float	11/8/2012	12:35:59 PM	PE3.cor	1713	416175.414
1042523.765	1171736.398	314.24	011327	11327	12.59	Postprocessed Carrier Float	11/8/2012	12:36:01 PM	PE3.cor	1713	416177.369
1042521.866	1171733.008	314.753	011972	11972	13.30	Postprocessed Carrier Float	11/8/2012	12:36:03 PM	PE3.cor	1713	416179.389
1042518.627	1171735.538	315.358	011678	11678	12.98	Postprocessed Code	11/8/2012	12:36:05 PM	PE3.cor	1713	416181.381
1042519.004	1171740.146	314.947	010212	10212	11.35	Postprocessed Carrier Float	11/8/2012	12:36:07 PM	PE3.cor	1713	416183.382
1042518.839	1171743.477	314.847	010268	10268	11.41	Postprocessed Carrier Float	11/8/2012	12:36:09 PM	PE3.cor	1713	416185.297
1042519.035	1171745.455	314.924	011544	11544	12.83	Postprocessed Carrier Float	11/8/2012	12:36:11 PM	PE3.cor	1713	416187.323
1042518.677	1171750.368	315.134	012716	12716	14.13	Postprocessed Carrier Float	11/8/2012	12:36:13 PM	PE3.cor	1713	416189.38
1042518.466	1171755.372	314.82	011760	11760	13.07	Postprocessed Carrier Float	11/8/2012	12:36:15 PM	PE3.cor	1713	416191.337
1042518.194	1171760.974	314.34	012393	12393	13.77	Postprocessed Carrier Float	11/8/2012	12:36:17 PM	PE3.cor	1713	416193.39
1042517.447	1171766.525	314.357	010764	10764	11.96	Postprocessed Carrier Float	11/8/2012	12:36:19 PM	PE3.cor	1713	416195.402
1042517.772	1171771.386	314.397	010817	10817	12.02	Postprocessed Carrier Float	11/8/2012	12:36:21 PM	PE3.cor	1713	416197.372
1042517.66	1171776.08	314.426	010290	10290	11.43	Postprocessed Carrier Float	11/8/2012	12:36:23 PM	PE3.cor	1713	416199.354
1042517.502	1171781.208	314.503	009341	9341	10.38	Postprocessed Carrier Float	11/8/2012	12:36:25 PM	PE3.cor	1713	416201.373
1042517.296	1171786.435	314.54	010358	10358	11.51	Postprocessed Carrier Float	11/8/2012	12:36:27 PM	PE3.cor	1713	416203.448
1042516.686	1171791.347	315.275	010690	10690	11.88	Postprocessed Code	11/8/2012	12:36:29 PM	PE3.cor	1713	416205.386
1042517.058	1171796.022	314.77	011025	11025	12.25	Postprocessed Carrier Float	11/8/2012	12:36:31 PM	PE3.cor	1713	416207.396
1042517.15	1171800.745	314.969	011519	11519	12.80	Postprocessed Carrier Float	11/8/2012	12:36:33 PM	PE3.cor	1713	416209.398
1042516.979	1171805.552	314.999	012123	12123	13.47	Postprocessed Carrier Float	11/8/2012	12:36:35 PM	PE3.cor	1713	416211.426
1042517.002	1171810.411	315.2	012812	12812	14.24	Postprocessed Carrier Float	11/8/2012	12:36:37 PM	PE3.cor	1713	416213.444
1042516.733	1171815.545	315.399	013078	13078	14.53	Postprocessed Carrier Float	11/8/2012	12:36:39 PM	PE3.cor	1713	416215.435
1042516.275	1171820.04	315.298	012116	12116	13.46	Postprocessed Carrier Float	11/8/2012	12:36:41 PM	PE3.cor	1713	416217.37
1042515.433	1171823.019	315.203	012008	12008	13.34	Postprocessed Carrier Float	11/8/2012	12:36:43 PM	PE3.cor	1713	416219.332
1042513.442	1171823.227	315.321	011903	11903	13.23	Postprocessed Carrier Float	11/8/2012	12:36:45 PM	PE3.cor	1713	416221.405
1042513.231	1171818.997	315.283	012908	12908	14.34	Postprocessed Carrier Float	11/8/2012	12:36:47 PM	PE3.cor	1713	416223.331
1042513.545	1171813.324	315.139	012639	12639	14.04	Postprocessed Carrier Float	11/8/2012	12:36:49 PM	PE3.cor	1713	416225.397
1042513.972	1171807.795	315.299	012262	12262	13.62	Postprocessed Carrier Float	11/8/2012	12:36:51 PM	PE3.cor	1713	416227.424
1042514.17	1171802.518	315.432	013692	13692	15.21	Postprocessed Carrier Float	11/8/2012	12:36:53 PM	PE3.cor	1713	416229.449

Easting	Northing	Elevation	Text	Rad cpm	uR/hr	Corr Type	GPS Date	GPS Time	Datafile	GPS Week	GPS Second
1042514.144	1171797.413	315.223	013099	13099	14.55	Postprocessed Carrier Float	11/8/2012	12:36:55 PM	PE3.cor	1713	416231.42
1042514.266	1171792.318	315.279	011943	11943	13.27	Postprocessed Carrier Float	11/8/2012	12:36:57 PM	PE3.cor	1713	416233.329
1042514.514	1171787.019	315.373	011422	11422	12.69	Postprocessed Carrier Float	11/8/2012	12:36:59 PM	PE3.cor	1713	416235.417
1042514.688	1171782.067	315.366	011204	11204	12.45	Postprocessed Carrier Float	11/8/2012	12:37:01 PM	PE3.cor	1713	416237.43
1042514.769	1171776.957	315.132	011561	11561	12.85	Postprocessed Carrier Float	11/8/2012	12:37:03 PM	PE3.cor	1713	416239.322
1042515.125	1171771.444	315.243	011591	11591	12.88	Postprocessed Carrier Float	11/8/2012	12:37:05 PM	PE3.cor	1713	416241.398
1042515.318	1171766.33	315.253	011524	11524	12.80	Postprocessed Carrier Float	11/8/2012	12:37:07 PM	PE3.cor	1713	416243.411
1042515.541	1171761.092	315.218	011888	11888	13.21	Postprocessed Carrier Float	11/8/2012	12:37:09 PM	PE3.cor	1713	416245.389
1042516.115	1171755.746	315.261	011824	11824	13.14	Postprocessed Carrier Float	11/8/2012	12:37:11 PM	PE3.cor	1713	416247.43
1042516.222	1171750.542	315.329	012090	12090	13.43	Postprocessed Carrier Float	11/8/2012	12:37:13 PM	PE3.cor	1713	416249.454
1042516.102	1171745.878	315.183	012062	12062	13.40	Postprocessed Carrier Float	11/8/2012	12:37:15 PM	PE3.cor	1713	416251.322
1042516.466	1171740.621	315.117	012280	12280	13.64	Postprocessed Carrier Float	11/8/2012	12:37:17 PM	PE3.cor	1713	416253.394
1042516.498	1171736.049	315.187	012660	12660	14.07	Postprocessed Carrier Float	11/8/2012	12:37:19 PM	PE3.cor	1713	416255.364
1042514.737	1171731.901	315.08	011433	11433	12.70	Postprocessed Carrier Float	11/8/2012	12:37:21 PM	PE3.cor	1713	416257.366
1042511.389	1171734.23	315.008	011569	11569	12.85	Postprocessed Carrier Float	11/8/2012	12:37:23 PM	PE3.cor	1713	416259.352
1042511.268	1171738.981	314.964	011264	11264	12.52	Postprocessed Carrier Float	11/8/2012	12:37:25 PM	PE3.cor	1713	416261.401
1042511.606	1171743.955	315.058	012482	12482	13.87	Postprocessed Carrier Float	11/8/2012	12:37:27 PM	PE3.cor	1713	416263.451
1042511.455	1171747.61	315.754	011663	11663	12.96	Postprocessed Code	11/8/2012	12:37:29 PM	PE3.cor	1713	416265.392
1042511.107	1171754.086	314.837	011422	11422	12.69	Postprocessed Carrier Float	11/8/2012	12:37:31 PM	PE3.cor	1713	416267.408
1042510.976	1171759.166	314.758	011804	11804	13.12	Postprocessed Carrier Float	11/8/2012	12:37:33 PM	PE3.cor	1713	416269.371
1042511.77	1171762.383	315.642	012214	12214	13.57	Postprocessed Code	11/8/2012	12:37:35 PM	PE3.cor	1713	416271.389
1042510.875	1171768.905	315.281	013315	13315	14.79	Postprocessed Code	11/8/2012	12:37:37 PM	PE3.cor	1713	416273.34
1042510.636	1171774.457	314.919	013597	13597	15.11	Postprocessed Carrier Float	11/8/2012	12:37:39 PM	PE3.cor	1713	416275.399
1042511.202	1171778.656	315.307	012848	12848	14.28	Postprocessed Carrier Float	11/8/2012	12:37:41 PM	PE3.cor	1713	416277.365
1042510.811	1171783.534	314.921	012749	12749	14.17	Postprocessed Carrier Float	11/8/2012	12:37:43 PM	PE3.cor	1713	416279.336
1042510.55	1171788.231	314.776	012696	12696	14.11	Postprocessed Carrier Float	11/8/2012	12:37:45 PM	PE3.cor	1713	416281.361
1042510.308	1171793.304	314.65	011508	11508	12.79	Postprocessed Carrier Float	11/8/2012	12:37:47 PM	PE3.cor	1713	416283.415
1042510.264	1171797.811	315.028	010976	10976	12.20	Postprocessed Carrier Float	11/8/2012	12:37:49 PM	PE3.cor	1713	416285.374
1042509.982	1171802.519	315.208	012574	12574	13.97	Postprocessed Carrier Float	11/8/2012	12:37:51 PM	PE3.cor	1713	416287.379
1042509.976	1171806.924	315.184	012926	12926	14.36	Postprocessed Carrier Float	11/8/2012	12:37:53 PM	PE3.cor	1713	416289.367
1042509.871	1171811.398	315.208	013041	13041	14.49	Postprocessed Carrier Float	11/8/2012	12:37:55 PM	PE3.cor	1713	416291.381
1042509.387	1171816.076	315.242	012690	12690	14.10	Postprocessed Carrier Float	11/8/2012	12:37:57 PM	PE3.cor	1713	416293.455
1042509.25	1171820.317	315.215	013110	13110	14.57	Postprocessed Carrier Float	11/8/2012	12:37:59 PM	PE3.cor	1713	416295.378
1042507.838	1171822.07	315.269	014550	14550	16.17	Postprocessed Carrier Float	11/8/2012	12:38:01 PM	PE3.cor	1713	416297.345
1042506.857	1171820.508	315.211	013889	13889	15.43	Postprocessed Carrier Float	11/8/2012	12:38:03 PM	PE3.cor	1713	416299.292
1042506.843	1171815.421	315.208	013359	13359	14.84	Postprocessed Carrier Float	11/8/2012	12:38:05 PM	PE3.cor	1713	416301.408
1042507.146	1171810.672	315.032	013513	13513	15.01	Postprocessed Carrier Float	11/8/2012	12:38:07 PM	PE3.cor	1713	416303.336
1042507.228	1171805.415	314.988	013548	13548	15.05	Postprocessed Carrier Float	11/8/2012	12:38:09 PM	PE3.cor	1713	416305.376
1042507.305	1171800.603	314.956	012800	12800	14.22	Postprocessed Carrier Float	11/8/2012	12:38:11 PM	PE3.cor	1713	416307.354

Easting	Northing	Elevation	Text	Rad cpm	uR/hr	Corr Type	GPS Date	GPS Time	Datafile	GPS Week	GPS Second
1042507.286	1171795.49	314.866	012703	12703	14.11	Postprocessed Carrier Float	11/8/2012	12:38:13 PM	PE3.cor	1713	416309.447
1042507.313	1171790.652	314.889	012072	12072	13.41	Postprocessed Carrier Float	11/8/2012	12:38:15 PM	PE3.cor	1713	416311.428
1042506.327	1171786.101	314.538	010939	10939	12.15	Postprocessed Code	11/8/2012	12:38:17 PM	PE3.cor	1713	416313.405
1042506.655	1171780.891	314.681	011043	11043	12.27	Postprocessed Code	11/8/2012	12:38:19 PM	PE3.cor	1713	416315.421
1042507.368	1171775.488	314.973	011302	11302	12.56	Postprocessed Carrier Float	11/8/2012	12:38:21 PM	PE3.cor	1713	416317.388
1042507.51	1171770.496	314.94	012313	12313	13.68	Postprocessed Carrier Float	11/8/2012	12:38:23 PM	PE3.cor	1713	416319.347
1042507.052	1171765.754	315.323	012543	12543	13.94	Postprocessed Code	11/8/2012	12:38:25 PM	PE3.cor	1713	416321.429
1042508.152	1171760.555	314.69	012184	12184	13.54	Postprocessed Carrier Float	11/8/2012	12:38:27 PM	PE3.cor	1713	416323.342
1042508.24	1171755.588	314.931	011890	11890	13.21	Postprocessed Carrier Float	11/8/2012	12:38:29 PM	PE3.cor	1713	416325.36
1042508.359	1171750.309	314.94	013222	13222	14.69	Postprocessed Carrier Float	11/8/2012	12:38:31 PM	PE3.cor	1713	416327.415
1042508.391	1171745.369	314.986	012098	12098	13.44	Postprocessed Carrier Float	11/8/2012	12:38:33 PM	PE3.cor	1713	416329.355
1042507.92	1171740.514	314.984	010839	10839	12.04	Postprocessed Code	11/8/2012	12:38:35 PM	PE3.cor	1713	416331.362
1042508.938	1171735.593	315.262	011542	11542	12.82	Postprocessed Carrier Float	11/8/2012	12:38:37 PM	PE3.cor	1713	416333.404
1042507.262	1171731.91	315.141	011984	11984	13.32	Postprocessed Carrier Float	11/8/2012	12:38:39 PM	PE3.cor	1713	416335.292
1042504.355	1171734.525	314.866	011282	11282	12.54	Postprocessed Carrier Float	11/8/2012	12:38:41 PM	PE3.cor	1713	416337.276
1042504.568	1171739.652	314.641	010544	10544	11.72	Postprocessed Carrier Float	11/8/2012	12:38:43 PM	PE3.cor	1713	416339.375
1042504.544	1171745.469	314.417	010298	10298	11.44	Postprocessed Carrier Float	11/8/2012	12:38:45 PM	PE3.cor	1713	416341.351
1042504.659	1171750.247	314.778	010314	10314	11.46	Postprocessed Carrier Float	11/8/2012	12:38:47 PM	PE3.cor	1713	416343.383
1042504.659	1171754.34	314.708	010404	10404	11.56	Postprocessed Carrier Float	11/8/2012	12:38:49 PM	PE3.cor	1713	416345.403
1042504.731	1171757.414	315.014	010630	10630	11.81	Postprocessed Code	11/8/2012	12:38:51 PM	PE3.cor	1713	416347.365
1042504.612	1171762.608	315.063	011110	11110	12.34	Postprocessed Code	11/8/2012	12:38:53 PM	PE3.cor	1713	416349.337
1042505.018	1171767.433	315.51	011372	11372	12.64	Postprocessed Code	11/8/2012	12:38:55 PM	PE3.cor	1713	416351.394
1042504.158	1171774.915	315.041	010770	10770	11.97	Postprocessed Carrier Float	11/8/2012	12:38:57 PM	PE3.cor	1713	416353.303
1042503.451	1171779.515	316.044	009829	9829	10.92	Postprocessed Code	11/8/2012	12:38:59 PM	PE3.cor	1713	416355.39
1042503.087	1171784.33	315.866	009640	9640	10.71	Postprocessed Code	11/8/2012	12:39:01 PM	PE3.cor	1713	416357.427
1042503.695	1171789.622	314.938	008997	8997	10.00	Postprocessed Carrier Float	11/8/2012	12:39:03 PM	PE3.cor	1713	416359.407
1042503.058	1171794.378	315.359	010592	10592	11.77	Postprocessed Carrier Float	11/8/2012	12:39:05 PM	PE3.cor	1713	416361.413
1042502.255	1171799.574	315.94	010540	10540	11.71	Postprocessed Code	11/8/2012	12:39:07 PM	PE3.cor	1713	416363.456
1042502.619	1171804.799	315.593	009910	9910	11.01	Postprocessed Code	11/8/2012	12:39:09 PM	PE3.cor	1713	416365.375
1042503.056	1171809.824	314.997	009375	9375	10.42	Postprocessed Carrier Float	11/8/2012	12:39:11 PM	PE3.cor	1713	416367.334
1042502.861	1171814.785	315.276	010014	10014	11.13	Postprocessed Carrier Float	11/8/2012	12:39:13 PM	PE3.cor	1713	416369.346
1042502.775	1171819.283	315.365	010841	10841	12.05	Postprocessed Carrier Float	11/8/2012	12:39:15 PM	PE3.cor	1713	416371.391
1042503.118	1171819.622	315.078	010113	10113	11.24	Postprocessed Carrier Float	11/8/2012	12:39:17 PM	PE3.cor	1713	416373.318
1042502.688	1171819.209	314.802	010403	10403	11.56	Postprocessed Carrier Float	11/8/2012	12:39:19 PM	PE3.cor	1713	416375.448
1042502.294	1171819.761	314.717	010975	10975	12.19	Postprocessed Carrier Float	11/8/2012	12:39:21 PM	PE3.cor	1713	416377.345
1042501.507	1171819.892	315.492	010607	10607	11.79	Postprocessed Carrier Float	11/8/2012	12:39:23 PM	PE3.cor	1713	416379.391
1042501.41	1171815.544	315.056	009642	9642	10.71	Postprocessed Carrier Float	11/8/2012	12:39:25 PM	PE3.cor	1713	416381.343
1042501.308	1171810.519	314.973	009842	9842	10.94	Postprocessed Carrier Float	11/8/2012	12:39:27 PM	PE3.cor	1713	416383.415
1042501.755	1171807.366	315.099	010076	10076	11.20	Postprocessed Carrier Float	11/8/2012	12:39:29 PM	PE3.cor	1713	416385.336

Easting	Northing	Elevation	Text	Rad cpm	uR/hr	Corr Type	GPS Date	GPS Time	Datafile	GPS Week	GPS Second
1042498.965	1171801.453	314.104	009676	9676	10.75	Postprocessed Code	11/8/2012	12:39:31 PM	PE3.cor	1713	416387.391
1042500.431	1171798.837	314.43	008973	8973	9.97	Postprocessed Carrier Float	11/8/2012	12:39:33 PM	PE3.cor	1713	416389.332
1042500.439	1171795.282	314.729	009022	9022	10.02	Postprocessed Carrier Float	11/8/2012	12:39:35 PM	PE3.cor	1713	416391.436
1042499.053	1171789.557	313.86	009607	9607	10.67	Postprocessed Code	11/8/2012	12:39:37 PM	PE3.cor	1713	416393.407
1042499.845	1171786.631	315.716	009614	9614	10.68	Postprocessed Code	11/8/2012	12:39:39 PM	PE3.cor	1713	416395.368
1042500.599	1171781.308	315.487	009518	9518	10.58	Postprocessed Carrier Float	11/8/2012	12:39:41 PM	PE3.cor	1713	416397.309
1042498.869	1171777.794	315.558	009035	9035	10.04	Postprocessed Code	11/8/2012	12:39:43 PM	PE3.cor	1713	416399.39
1042498.54	1171774.054	314.585	009188	9188	10.21	Postprocessed Carrier Float	11/8/2012	12:39:45 PM	PE3.cor	1713	416401.423
1042497.849	1171767.273	319.525	008619	8619	9.58	Postprocessed Code	11/8/2012	12:39:47 PM	PE3.cor	1713	416403.425
1042499.781	1171762.472	322.012	008134	8134	9.04	Postprocessed Code	11/8/2012	12:39:49 PM	PE3.cor	1713	416405.274
1042501.142	1171757.601	322.523	009236	9236	10.26	Postprocessed Code	11/8/2012	12:39:51 PM	PE3.cor	1713	416407.355
1042499.431	1171753.944	320.214	008980	8980	9.98	Postprocessed Code	11/8/2012	12:39:53 PM	PE3.cor	1713	416409.332
1042500.824	1171748.462	314.978	008435	8435	9.37	Postprocessed Carrier Float	11/8/2012	12:39:55 PM	PE3.cor	1713	416411.455
1042500.512	1171743.627	319.729	009315	9315	10.35	Postprocessed Code	11/8/2012	12:39:57 PM	PE3.cor	1713	416413.455
1042499.09	1171739.451	319.54	009431	9431	10.48	Postprocessed Code	11/8/2012	12:39:59 PM	PE3.cor	1713	416415.309
1042500.212	1171733.582	314.675	009773	9773	10.86	Postprocessed Carrier Float	11/8/2012	12:40:01 PM	PE3.cor	1713	416417.35
1042501.366	1171730.417	314.485	008870	8870	9.86	Postprocessed Carrier Float	11/8/2012	12:40:03 PM	PE3.cor	1713	416419.338
1042504.367	1171729.892	314.773	009268	9268	10.30	Postprocessed Carrier Float	11/8/2012	12:40:05 PM	PE3.cor	1713	416421.339
1042507.028	1171730.391	314.522	010220	10220	11.36	Postprocessed Carrier Float	11/8/2012	12:40:07 PM	PE3.cor	1713	416423.32
1042506.467	1171730.977	314.99	010607	10607	11.79	Postprocessed Carrier Float	11/8/2012	12:40:09 PM	PE3.cor	1713	416425.374
1042506.13	1171731.065	314.785	010967	10967	12.19	Postprocessed Carrier Float	11/8/2012	12:40:11 PM	PE3.cor	1713	416427.377
1042505.706	1171730.985	314.673	011505	11505	12.78	Postprocessed Carrier Float	11/8/2012	12:40:13 PM	PE3.cor	1713	416429.368
1042506.047	1171730.571	314.653	011227	11227	12.47	Postprocessed Carrier Float	11/8/2012	12:40:15 PM	PE3.cor	1713	416431.351
1042506.152	1171730.417	314.644	011721	11721	13.02	Postprocessed Carrier Float	11/8/2012	12:40:17 PM	PE3.cor	1713	416433.576
1042506.312	1171730.235	314.572	010818	10818	12.02	Postprocessed Carrier Float	11/8/2012	12:40:19 PM	PE3.cor	1713	416435.47
1042506.273	1171730.321	314.536	010935	10935	12.15	Postprocessed Carrier Float	11/8/2012	12:40:21 PM	PE3.cor	1713	416437.499
1042505.869	1171730.449	315.848	011758	11758	13.06	Postprocessed Carrier Float	11/8/2012	12:40:23 PM	PE3.cor	1713	416439.444
1042506.638	1171731.36	316.647	011667	11667	12.96	Postprocessed Code	11/8/2012	12:40:25 PM	PE3.cor	1713	416441.358
1042507.929	1171737.359	314.863	011861	11861	13.18	Postprocessed Carrier Float	11/8/2012	12:40:27 PM	PE3.cor	1713	416443.438
1042507.084	1171743.082	317.497	011502	11502	12.78	Postprocessed Code	11/8/2012	12:40:29 PM	PE3.cor	1713	416445.445
1042507.77	1171749.087	317.23	011107	11107	12.34	Postprocessed Carrier Float	11/8/2012	12:40:31 PM	PE3.cor	1713	416447.43
1042506.901	1171754.932	317.109	011651	11651	12.95	Postprocessed Code	11/8/2012	12:40:33 PM	PE3.cor	1713	416449.382
1042506.85	1171760.278	317.317	012293	12293	13.66	Postprocessed Code	11/8/2012	12:40:35 PM	PE3.cor	1713	416451.398
1042506.633	1171765.951	316.649	012684	12684	14.09	Postprocessed Code	11/8/2012	12:40:37 PM	PE3.cor	1713	416453.372
1042507.353	1171771.943	314.998	012441	12441	13.82	Postprocessed Carrier Float	11/8/2012	12:40:39 PM	PE3.cor	1713	416455.384
1042507.491	1171776.993	315.392	012102	12102	13.45	Postprocessed Carrier Float	11/8/2012	12:40:41 PM	PE3.cor	1713	416457.356
1042506.998	1171782.858	314.86	012324	12324	13.69	Postprocessed Carrier Float	11/8/2012	12:40:43 PM	PE3.cor	1713	416459.376
1042507.142	1171788.489	315.11	012378	12378	13.75	Postprocessed Carrier Float	11/8/2012	12:40:45 PM	PE3.cor	1713	416461.445
1044035.763	1172602.741	316.442	008750	8750	9.72	Postprocessed Carrier Float	12/10/2012	12:09:34 PM	PE4.cor	1718	155390.3

Easting	Northing	Elevation	Text	Rad cpm	uR/hr	Corr Type	GPS Date	GPS Time	Datafile	GPS Week	GPS Second
1044039.313	1172602.95	316.434	008362	8362	9.29	Postprocessed Carrier Float	12/10/2012	12:09:36 PM	PE4.cor	1718	155392.296
1044042.282	1172602.794	316.514	008157	8157	9.06	Postprocessed Carrier Float	12/10/2012	12:09:38 PM	PE4.cor	1718	155394.298
1044045.867	1172602.458	316.56	009427	9427	10.47	Postprocessed Carrier Float	12/10/2012	12:09:40 PM	PE4.cor	1718	155396.335
1044049.279	1172602.555	316.391	008351	8351	9.28	Postprocessed Carrier Float	12/10/2012	12:09:42 PM	PE4.cor	1718	155398.337
1044052.552	1172602.431	316.398	008592	8592	9.55	Postprocessed Carrier Float	12/10/2012	12:09:44 PM	PE4.cor	1718	155400.302
1044055.796	1172602.153	316.318	009282	9282	10.31	Postprocessed Carrier Float	12/10/2012	12:09:46 PM	PE4.cor	1718	155402.298
1044059.281	1172602.323	316.269	008720	8720	9.69	Postprocessed Carrier Float	12/10/2012	12:09:48 PM	PE4.cor	1718	155404.282
1044063.402	1172602.351	316.253	008777	8777	9.75	Postprocessed Carrier Float	12/10/2012	12:09:50 PM	PE4.cor	1718	155406.363
1044067.225	1172602.187	316.453	009466	9466	10.52	Postprocessed Carrier Float	12/10/2012	12:09:52 PM	PE4.cor	1718	155408.361
1044070.253	1172602.265	316.508	008421	8421	9.36	Postprocessed Carrier Float	12/10/2012	12:09:54 PM	PE4.cor	1718	155410.275
1044071.407	1172602.509	316.299	008761	8761	9.73	Postprocessed Carrier Float	12/10/2012	12:09:56 PM	PE4.cor	1718	155412.233
1044071.332	1172602.507	316.112	008880	8880	9.87	Postprocessed Carrier Float	12/10/2012	12:09:58 PM	PE4.cor	1718	155414.281
1044071.321	1172602.063	316.257	007732	7732	8.59	Postprocessed Carrier Float	12/10/2012	12:10:00 PM	PE4.cor	1718	155416.277
1044070.97	1172600.415	316.234	008666	8666	9.63	Postprocessed Carrier Float	12/10/2012	12:10:02 PM	PE4.cor	1718	155418.262
1044071.013	1172600.348	316.219	008926	8926	9.92	Postprocessed Carrier Float	12/10/2012	12:10:04 PM	PE4.cor	1718	155420.415
1044070.664	1172600.329	316.239	007390	7390	8.21	Postprocessed Carrier Float	12/10/2012	12:10:06 PM	PE4.cor	1718	155422.268
1044067.137	1172600.661	316.317	008651	8651	9.61	Postprocessed Carrier Float	12/10/2012	12:10:08 PM	PE4.cor	1718	155424.343
1044062.917	1172600.48	316.353	007875	7875	8.75	Postprocessed Carrier Float	12/10/2012	12:10:10 PM	PE4.cor	1718	155426.331
1044059.099	1172600.555	316.607	008862	8862	9.85	Postprocessed Carrier Float	12/10/2012	12:10:12 PM	PE4.cor	1718	155428.281
1044055.446	1172600.39	316.393	008984	8984	9.98	Postprocessed Carrier Float	12/10/2012	12:10:14 PM	PE4.cor	1718	155430.283
1044052.112	1172600.621	316.492	008909	8909	9.90	Postprocessed Carrier Float	12/10/2012	12:10:16 PM	PE4.cor	1718	155432.225
1044048.234	1172601.08	316.316	009039	9039	10.04	Postprocessed Carrier Float	12/10/2012	12:10:18 PM	PE4.cor	1718	155434.215
1044044.618	1172601.179	316.249	008912	8912	9.90	Postprocessed Carrier Float	12/10/2012	12:10:20 PM	PE4.cor	1718	155436.344
1044041.014	1172601.29	316.268	009339	9339	10.38	Postprocessed Carrier Float	12/10/2012	12:10:22 PM	PE4.cor	1718	155438.284
1044036.991	1172601.301	316.323	009111	9111	10.12	Postprocessed Carrier Float	12/10/2012	12:10:24 PM	PE4.cor	1718	155440.347
1044033.172	1172601.25	316.481	009757	9757	10.84	Postprocessed Carrier Float	12/10/2012	12:10:26 PM	PE4.cor	1718	155442.316
1044029.597	1172601.303	316.628	008439	8439	9.38	Postprocessed Carrier Float	12/10/2012	12:10:28 PM	PE4.cor	1718	155444.332
1044026.418	1172601.178	316.531	009047	9047	10.05	Postprocessed Carrier Float	12/10/2012	12:10:30 PM	PE4.cor	1718	155446.349
1044023.46	1172600.634	316.548	009325	9325	10.36	Postprocessed Carrier Float	12/10/2012	12:10:32 PM	PE4.cor	1718	155448.27
1044019.564	1172600.736	316.64	010527	10527	11.70	Postprocessed Carrier Float	12/10/2012	12:10:34 PM	PE4.cor	1718	155450.316
1044016.174	1172600.51	316.551	009740	9740	10.82	Postprocessed Carrier Float	12/10/2012	12:10:36 PM	PE4.cor	1718	155452.215
1044012.689	1172600.221	316.752	008768	8768	9.74	Postprocessed Carrier Float	12/10/2012	12:10:38 PM	PE4.cor	1718	155454.281
1044010.649	1172600.284	316.66	008963	8963	9.96	Postprocessed Carrier Float	12/10/2012	12:10:40 PM	PE4.cor	1718	155456.295
1044010.721	1172600.462	316.916	008757	8757	9.73	Postprocessed Carrier Float	12/10/2012	12:10:42 PM	PE4.cor	1718	155458.366
1044010.722	1172600.435	317.01	008835	8835	9.82	Postprocessed Carrier Float	12/10/2012	12:10:44 PM	PE4.cor	1718	155460.293
1044010.694	1172600.418	316.989	010054	10054	11.17	Postprocessed Carrier Float	12/10/2012	12:10:46 PM	PE4.cor	1718	155462.33
1044010.549	1172600.613	316.899	010236	10236	11.37	Postprocessed Carrier Float	12/10/2012	12:10:48 PM	PE4.cor	1718	155464.29
1044010.887	1172603.562	316.592	008582	8582	9.54	Postprocessed Carrier Float	12/10/2012	12:10:50 PM	PE4.cor	1718	155466.253
1044012.169	1172604.752	316.214	009723	9723	10.80	Postprocessed Carrier Float	12/10/2012	12:10:52 PM	PE4.cor	1718	155468.282

Easting	Northing	Elevation	Text	Rad cpm	uR/hr	Corr Type	GPS Date	GPS Time	Datafile	GPS Week	GPS Second
1044012.205	1172604.847	316.315	009802	9802	10.89	Postprocessed Carrier Float	12/10/2012	12:10:54 PM	PE4.cor	1718	155470.408
1044012.247	1172604.929	316.316	009350	9350	10.39	Postprocessed Carrier Float	12/10/2012	12:10:56 PM	PE4.cor	1718	155472.239
1044014.554	1172604.48	316.531	009772	9772	10.86	Postprocessed Carrier Float	12/10/2012	12:10:58 PM	PE4.cor	1718	155474.243
1044019.114	1172604.6	316.348	009498	9498	10.55	Postprocessed Carrier Float	12/10/2012	12:11:00 PM	PE4.cor	1718	155476.265
1044022.689	1172606.326	316.508	008588	8588	9.54	Postprocessed Carrier Float	12/10/2012	12:11:02 PM	PE4.cor	1718	155478.27
1044024.188	1172610.066	316.554	008276	8276	9.20	Postprocessed Carrier Float	12/10/2012	12:11:04 PM	PE4.cor	1718	155480.33
1044024.187	1172614.813	316.468	009075	9075	10.08	Postprocessed Carrier Float	12/10/2012	12:11:06 PM	PE4.cor	1718	155482.321
1044023.697	1172618.906	316.541	008517	8517	9.46	Postprocessed Carrier Float	12/10/2012	12:11:08 PM	PE4.cor	1718	155484.272
1044021.339	1172622.085	316.6	009120	9120	10.13	Postprocessed Carrier Float	12/10/2012	12:11:10 PM	PE4.cor	1718	155486.264
1044018.256	1172624.426	316.443	009142	9142	10.16	Postprocessed Carrier Float	12/10/2012	12:11:12 PM	PE4.cor	1718	155488.285
1044014.865	1172624.998	316.688	009503	9503	10.56	Postprocessed Carrier Float	12/10/2012	12:11:14 PM	PE4.cor	1718	155490.305
1044011.484	1172623.356	316.541	009354	9354	10.39	Postprocessed Carrier Float	12/10/2012	12:11:16 PM	PE4.cor	1718	155492.26
1044007.589	1172621.607	316.565	008819	8819	9.80	Postprocessed Carrier Float	12/10/2012	12:11:18 PM	PE4.cor	1718	155494.274
1044004.043	1172619.752	316.693	008326	8326	9.25	Postprocessed Carrier Float	12/10/2012	12:11:20 PM	PE4.cor	1718	155496.248
1044000.091	1172618.636	316.748	009275	9275	10.31	Postprocessed Carrier Float	12/10/2012	12:11:22 PM	PE4.cor	1718	155498.257
1043995.896	1172618.54	316.752	008791	8791	9.77	Postprocessed Carrier Float	12/10/2012	12:11:24 PM	PE4.cor	1718	155500.306
1043991.862	1172618.789	316.79	008934	8934	9.93	Postprocessed Carrier Float	12/10/2012	12:11:26 PM	PE4.cor	1718	155502.28
1043987.732	1172618.97	316.763	008448	8448	9.39	Postprocessed Carrier Float	12/10/2012	12:11:28 PM	PE4.cor	1718	155504.308
1043983.374	1172619.051	316.708	008628	8628	9.59	Postprocessed Carrier Float	12/10/2012	12:11:30 PM	PE4.cor	1718	155506.266
1043978.826	1172620.476	316.685	008804	8804	9.78	Postprocessed Carrier Float	12/10/2012	12:11:32 PM	PE4.cor	1718	155508.271
1043975.794	1172621.632	316.909	008672	8672	9.64	Postprocessed Carrier Float	12/10/2012	12:11:34 PM	PE4.cor	1718	155510.341
1043972.115	1172620.018	316.664	008582	8582	9.54	Postprocessed Carrier Float	12/10/2012	12:11:36 PM	PE4.cor	1718	155512.327
1043967.503	1172619.38	316.546	008771	8771	9.75	Postprocessed Carrier Float	12/10/2012	12:11:38 PM	PE4.cor	1718	155514.34
1043962.954	1172619.423	316.682	010328	10328	11.48	Postprocessed Carrier Float	12/10/2012	12:11:40 PM	PE4.cor	1718	155516.347
1043959.233	1172619.242	316.656	009488	9488	10.54	Postprocessed Carrier Float	12/10/2012	12:11:42 PM	PE4.cor	1718	155518.341
1042506.764	1171794.372	314.815	011980	11980	13.31	Postprocessed Carrier Float	11/8/2012	12:40:47 PM	PE3.cor	1713	416463.452
1042506.709	1171800.035	315.027	012021	12021	13.36	Postprocessed Carrier Float	11/8/2012	12:40:49 PM	PE3.cor	1713	416465.338
1042506.835	1171805.782	315.366	012075	12075	13.42	Postprocessed Carrier Float	11/8/2012	12:40:51 PM	PE3.cor	1713	416467.512
1042506.434	1171811.342	315.208	012950	12950	14.39	Postprocessed Carrier Float	11/8/2012	12:40:53 PM	PE3.cor	1713	416469.393
1042506.009	1171816.818	315.16	012724	12724	14.14	Postprocessed Carrier Float	11/8/2012	12:40:55 PM	PE3.cor	1713	416471.456
1042506.759	1171822.059	314.96	012681	12681	14.09	Postprocessed Carrier Float	11/8/2012	12:40:57 PM	PE3.cor	1713	416473.439
1042511.799	1171823.379	314.803	013146	13146	14.61	Postprocessed Carrier Float	11/8/2012	12:40:59 PM	PE3.cor	1713	416475.43
1042514.75	1171821.06	315.003	012942	12942	14.38	Postprocessed Carrier Float	11/8/2012	12:41:01 PM	PE3.cor	1713	416477.402
1042515.365	1171816.212	315.18	012647	12647	14.05	Postprocessed Carrier Float	11/8/2012	12:41:03 PM	PE3.cor	1713	416479.437
1042515.652	1171810.515	315.076	012559	12559	13.95	Postprocessed Carrier Float	11/8/2012	12:41:05 PM	PE3.cor	1713	416481.447
1042514.935	1171805.045	315.078	013223	13223	14.69	Postprocessed Carrier Float	11/8/2012	12:41:07 PM	PE3.cor	1713	416483.517
1042514.942	1171800.377	314.89	014081	14081	15.65	Postprocessed Carrier Float	11/8/2012	12:41:09 PM	PE3.cor	1713	416485.317
1042515.265	1171794.602	314.669	012817	12817	14.24	Postprocessed Carrier Float	11/8/2012	12:41:11 PM	PE3.cor	1713	416487.364
1042514.611	1171788.52	316.743	010694	10694	11.88	Postprocessed Carrier Float	11/8/2012	12:41:13 PM	PE3.cor	1713	416489.339

Easting	Northing	Elevation	Text	Rad cpm	uR/hr	Corr Type	GPS Date	GPS Time	Datafile	GPS Week	GPS Second
1042515.25	1171783.439	314.883	010728	10728	11.92	Postprocessed Carrier Float	11/8/2012	12:41:15 PM	PE3.cor	1713	416491.411
1042514.878	1171777.845	316.319	011343	11343	12.60	Postprocessed Carrier Float	11/8/2012	12:41:17 PM	PE3.cor	1713	416493.388
1042514.095	1171772.422	318.539	012269	12269	13.63	Postprocessed Carrier Float	11/8/2012	12:41:19 PM	PE3.cor	1713	416495.422
1042514.429	1171767.234	318.161	011921	11921	13.25	Postprocessed Carrier Float	11/8/2012	12:41:21 PM	PE3.cor	1713	416497.439
1042515.26	1171762.06	318.466	011970	11970	13.30	Postprocessed Carrier Float	11/8/2012	12:41:23 PM	PE3.cor	1713	416499.437
1042516.172	1171756.846	319.578	011938	11938	13.26	Postprocessed Carrier Float	11/8/2012	12:41:25 PM	PE3.cor	1713	416501.425
1042516.824	1171751.936	317.815	012450	12450	13.83	Postprocessed Carrier Float	11/8/2012	12:41:27 PM	PE3.cor	1713	416503.389
1042517.214	1171746.335	314.401	012073	12073	13.41	Postprocessed Code	11/8/2012	12:41:29 PM	PE3.cor	1713	416505.453
1042516.448	1171741.494	319.231	012540	12540	13.93	Postprocessed Carrier Float	11/8/2012	12:41:31 PM	PE3.cor	1713	416507.367
1042516.358	1171738.448	317.99	011552	11552	12.84	Postprocessed Carrier Float	11/8/2012	12:41:33 PM	PE3.cor	1713	416509.422
1042516.008	1171732.035	314.857	012364	12364	13.74	Postprocessed Carrier Float	11/8/2012	12:41:35 PM	PE3.cor	1713	416511.373
1042511.51	1171731.076	316.39	012340	12340	13.71	Postprocessed Carrier Float	11/8/2012	12:41:37 PM	PE3.cor	1713	416513.389
1042512.271	1171729.141	317.916	011139	11139	12.38	Postprocessed Carrier Float	11/8/2012	12:41:39 PM	PE3.cor	1713	416515.59
1042508.595	1171733.279	319.088	011677	11677	12.97	Postprocessed Carrier Float	11/8/2012	12:41:43 PM	PE3.cor	1713	416519.391
1044012.736	1172600.959	316.006	008350	8350	9.28	Postprocessed Carrier Float	12/10/2012	12:06:58 PM	PE4.cor	1718	155234.324
1044012.692	1172601.03	315.994	008254	8254	9.17	Postprocessed Carrier Float	12/10/2012	12:07:00 PM	PE4.cor	1718	155236.236
1044012.711	1172601.032	315.984	008751	8751	9.72	Postprocessed Carrier Float	12/10/2012	12:07:02 PM	PE4.cor	1718	155238.249
1044012.716	1172601.079	315.977	009382	9382	10.42	Postprocessed Carrier Float	12/10/2012	12:07:04 PM	PE4.cor	1718	155240.358
1044012.688	1172601.064	315.97	008911	8911	9.90	Postprocessed Carrier Float	12/10/2012	12:07:06 PM	PE4.cor	1718	155242.321
1044012.687	1172601.063	315.977	008972	8972	9.97	Postprocessed Carrier Float	12/10/2012	12:07:08 PM	PE4.cor	1718	155244.316
1044012.702	1172601.057	316.022	009118	9118	10.13	Postprocessed Carrier Float	12/10/2012	12:07:10 PM	PE4.cor	1718	155246.345
1044012.681	1172601.051	315.995	010057	10057	11.17	Postprocessed Carrier Float	12/10/2012	12:07:12 PM	PE4.cor	1718	155248.28
1044012.615	1172601.029	315.954	008856	8856	9.84	Postprocessed Carrier Float	12/10/2012	12:07:14 PM	PE4.cor	1718	155250.352
1044012.587	1172600.992	315.925	008368	8368	9.30	Postprocessed Carrier Float	12/10/2012	12:07:16 PM	PE4.cor	1718	155252.326
1044013.081	1172601.017	315.994	009035	9035	10.04	Postprocessed Carrier Float	12/10/2012	12:07:18 PM	PE4.cor	1718	155254.32
1044013.349	1172600.961	316.127	007862	7862	8.74	Postprocessed Carrier Float	12/10/2012	12:07:20 PM	PE4.cor	1718	155256.343
1044013.433	1172600.991	316.34	009491	9491	10.55	Postprocessed Carrier Float	12/10/2012	12:07:22 PM	PE4.cor	1718	155258.415
1044013.376	1172601.158	316.156	009615	9615	10.68	Postprocessed Carrier Float	12/10/2012	12:07:24 PM	PE4.cor	1718	155260.344
1044013.392	1172601.263	315.974	008746	8746	9.72	Postprocessed Carrier Float	12/10/2012	12:07:26 PM	PE4.cor	1718	155262.206
1044013.359	1172601.24	315.988	008594	8594	9.55	Postprocessed Carrier Float	12/10/2012	12:07:28 PM	PE4.cor	1718	155264.298
1044013.355	1172601.167	316.046	008487	8487	9.43	Postprocessed Carrier Float	12/10/2012	12:07:30 PM	PE4.cor	1718	155266.36
1044013.338	1172601.124	316.035	009590	9590	10.66	Postprocessed Carrier Float	12/10/2012	12:07:32 PM	PE4.cor	1718	155268.303
1044013.347	1172601.174	316.001	008924	8924	9.92	Postprocessed Carrier Float	12/10/2012	12:07:34 PM	PE4.cor	1718	155270.327
1044013.374	1172601.133	315.967	008972	8972	9.97	Postprocessed Carrier Float	12/10/2012	12:07:36 PM	PE4.cor	1718	155272.37
1044013.38	1172601.088	315.971	009238	9238	10.26	Postprocessed Carrier Float	12/10/2012	12:07:38 PM	PE4.cor	1718	155274.325
1044013.409	1172601.094	315.982	009480	9480	10.53	Postprocessed Carrier Float	12/10/2012	12:07:40 PM	PE4.cor	1718	155276.272
1044013.44	1172601.176	315.957	008550	8550	9.50	Postprocessed Carrier Float	12/10/2012	12:07:42 PM	PE4.cor	1718	155278.269
1044013.415	1172601.16	315.983	010156	10156	11.28	Postprocessed Carrier Float	12/10/2012	12:07:44 PM	PE4.cor	1718	155280.299
1044013.399	1172601.174	316.021	009207	9207	10.23	Postprocessed Carrier Float	12/10/2012	12:07:46 PM	PE4.cor	1718	155282.313

Easting	Northing	Elevation	Text	Rad cpm	uR/hr	Corr Type	GPS Date	GPS Time	Datafile	GPS Week	GPS Second
1044013.373	1172601.172	316.09	009268	9268	10.30	Postprocessed Carrier Float	12/10/2012	12:07:48 PM	PE4.cor	1718	155284.3
1044013.715	1172601.134	316.179	008874	8874	9.86	Postprocessed Carrier Float	12/10/2012	12:07:50 PM	PE4.cor	1718	155286.245
1044013.662	1172601.196	316.118	009803	9803	10.89	Postprocessed Carrier Float	12/10/2012	12:07:54 PM	PE4.cor	1718	155290.373
1044013.697	1172601.244	316.12	009515	9515	10.57	Postprocessed Carrier Float	12/10/2012	12:07:56 PM	PE4.cor	1718	155292.431
1044013.686	1172601.237	316.085	007742	7742	8.60	Postprocessed Carrier Float	12/10/2012	12:07:58 PM	PE4.cor	1718	155294.26
1044013.709	1172601.347	316.129	008561	8561	9.51	Postprocessed Carrier Float	12/10/2012	12:08:00 PM	PE4.cor	1718	155296.252
1044013.723	1172601.427	316.124	007862	7862	8.74	Postprocessed Carrier Float	12/10/2012	12:08:02 PM	PE4.cor	1718	155298.297
1044013.71	1172601.347	316.029	008317	8317	9.24	Postprocessed Carrier Float	12/10/2012	12:08:04 PM	PE4.cor	1718	155300.294
1044013.735	1172601.347	315.933	009136	9136	10.15	Postprocessed Carrier Float	12/10/2012	12:08:06 PM	PE4.cor	1718	155302.264
1044013.714	1172601.323	315.932	009428	9428	10.48	Postprocessed Carrier Float	12/10/2012	12:08:08 PM	PE4.cor	1718	155304.471
1044013.716	1172601.321	315.926	009191	9191	10.21	Postprocessed Carrier Float	12/10/2012	12:08:10 PM	PE4.cor	1718	155306.41
1044013.729	1172601.355	315.972	010024	10024	11.14	Postprocessed Carrier Float	12/10/2012	12:08:12 PM	PE4.cor	1718	155308.303
1044013.075	1172600.828	316.311	009469	9469	10.52	Postprocessed Carrier Float	12/10/2012	12:08:14 PM	PE4.cor	1718	155310.203
1044009.293	1172600.494	316.308	009322	9322	10.36	Postprocessed Carrier Float	12/10/2012	12:08:16 PM	PE4.cor	1718	155312.25
1044005.82	1172600.659	316.37	009237	9237	10.26	Postprocessed Carrier Float	12/10/2012	12:08:18 PM	PE4.cor	1718	155314.33
1044001.995	1172600.613	316.458	008932	8932	9.92	Postprocessed Carrier Float	12/10/2012	12:08:20 PM	PE4.cor	1718	155316.35
1043998.458	1172600.53	316.555	009520	9520	10.58	Postprocessed Carrier Float	12/10/2012	12:08:22 PM	PE4.cor	1718	155318.403
1043995.322	1172600.68	316.484	009287	9287	10.32	Postprocessed Carrier Float	12/10/2012	12:08:24 PM	PE4.cor	1718	155320.306
1043992.004	1172600.865	316.417	009318	9318	10.35	Postprocessed Carrier Float	12/10/2012	12:08:26 PM	PE4.cor	1718	155322.288
1043988.925	1172600.447	316.506	009237	9237	10.26	Postprocessed Carrier Float	12/10/2012	12:08:28 PM	PE4.cor	1718	155324.272
1043985.826	1172600.466	316.478	008107	8107	9.01	Postprocessed Carrier Float	12/10/2012	12:08:30 PM	PE4.cor	1718	155326.251
1043981.963	1172600.505	316.593	008396	8396	9.33	Postprocessed Carrier Float	12/10/2012	12:08:32 PM	PE4.cor	1718	155328.27
1043978.306	1172600.901	316.486	009157	9157	10.17	Postprocessed Carrier Float	12/10/2012	12:08:34 PM	PE4.cor	1718	155330.329
1043974.917	1172600.964	316.541	009017	9017	10.02	Postprocessed Carrier Float	12/10/2012	12:08:36 PM	PE4.cor	1718	155332.346
1043971.659	1172600.954	316.495	008521	8521	9.47	Postprocessed Carrier Float	12/10/2012	12:08:38 PM	PE4.cor	1718	155334.311
1043968.454	1172601.505	316.625	007882	7882	8.76	Postprocessed Carrier Float	12/10/2012	12:08:40 PM	PE4.cor	1718	155336.388
1043965.297	1172601.646	316.461	008667	8667	9.63	Postprocessed Carrier Float	12/10/2012	12:08:42 PM	PE4.cor	1718	155338.426
1043963.633	1172601.568	316.379	009234	9234	10.26	Postprocessed Carrier Float	12/10/2012	12:08:44 PM	PE4.cor	1718	155340.319
1043963.756	1172601.509	316.378	009402	9402	10.45	Postprocessed Carrier Float	12/10/2012	12:08:48 PM	PE4.cor	1718	155344.487
1043964.436	1172602.555	316.572	009016	9016	10.02	Postprocessed Carrier Float	12/10/2012	12:08:50 PM	PE4.cor	1718	155346.266
1043964.922	1172602.635	316.337	008686	8686	9.65	Postprocessed Carrier Float	12/10/2012	12:08:52 PM	PE4.cor	1718	155348.273
1043965.781	1172603.769	316.394	008658	8658	9.62	Postprocessed Carrier Float	12/10/2012	12:08:54 PM	PE4.cor	1718	155350.324
1043968.933	1172603.069	316.299	009368	9368	10.41	Postprocessed Carrier Float	12/10/2012	12:08:56 PM	PE4.cor	1718	155352.339
1043973.381	1172602.354	316.463	008753	8753	9.73	Postprocessed Carrier Float	12/10/2012	12:08:58 PM	PE4.cor	1718	155354.246
1043978.192	1172602.299	316.598	008759	8759	9.73	Postprocessed Carrier Float	12/10/2012	12:09:00 PM	PE4.cor	1718	155356.353
1043983.05	1172602.156	316.465	009300	9300	10.33	Postprocessed Carrier Float	12/10/2012	12:09:02 PM	PE4.cor	1718	155358.357
1043987.454	1172602.239	316.402	007908	7908	8.79	Postprocessed Carrier Float	12/10/2012	12:09:04 PM	PE4.cor	1718	155360.305
1043991.174	1172602.087	316.386	010356	10356	11.51	Postprocessed Carrier Float	12/10/2012	12:09:06 PM	PE4.cor	1718	155362.298
1043992.334	1172602.294	316.148	009887	9887	10.99	Postprocessed Carrier Float	12/10/2012	12:09:08 PM	PE4.cor	1718	155364.365

Easting	Northing	Elevation	Text	Rad cpm	uR/hr	Corr Type	GPS Date	GPS Time	Datafile	GPS Week	GPS Second
1043992.537	1172602.412	316.506	008980	8980	9.98	Postprocessed Carrier Float	12/10/2012	12:09:10 PM	PE4.cor	1718	155366.4
1043995.31	1172602.934	316.642	009291	9291	10.32	Postprocessed Carrier Float	12/10/2012	12:09:12 PM	PE4.cor	1718	155368.262
1043999.303	1172602.48	316.711	009145	9145	10.16	Postprocessed Carrier Float	12/10/2012	12:09:14 PM	PE4.cor	1718	155370.295
1044003.416	1172602.318	316.684	008341	8341	9.27	Postprocessed Carrier Float	12/10/2012	12:09:16 PM	PE4.cor	1718	155372.301
1044006.799	1172602.119	316.726	008268	8268	9.19	Postprocessed Carrier Float	12/10/2012	12:09:18 PM	PE4.cor	1718	155374.289
1044010.607	1172602.253	316.726	009022	9022	10.02	Postprocessed Carrier Float	12/10/2012	12:09:20 PM	PE4.cor	1718	155376.243
1044014.248	1172602.236	316.74	009361	9361	10.40	Postprocessed Carrier Float	12/10/2012	12:09:22 PM	PE4.cor	1718	155378.249
1044017.798	1172602.135	316.691	009405	9405	10.45	Postprocessed Carrier Float	12/10/2012	12:09:24 PM	PE4.cor	1718	155380.295
1044021.341	1172602.106	316.584	008763	8763	9.74	Postprocessed Carrier Float	12/10/2012	12:09:26 PM	PE4.cor	1718	155382.297
1044024.904	1172602.358	316.608	008947	8947	9.94	Postprocessed Carrier Float	12/10/2012	12:09:28 PM	PE4.cor	1718	155384.271
1044028.231	1172602.683	316.513	009116	9116	10.13	Postprocessed Carrier Float	12/10/2012	12:09:30 PM	PE4.cor	1718	155386.244
1044031.85	1172602.928	316.473	009802	9802	10.89	Postprocessed Carrier Float	12/10/2012	12:09:32 PM	PE4.cor	1718	155388.236
1043958.482	1172616.934	316.359	009473	9473	10.53	Postprocessed Carrier Float	12/10/2012	12:11:44 PM	PE4.cor	1718	155520.34
1043960.262	1172614.359	316.641	008857	8857	9.84	Postprocessed Carrier Float	12/10/2012	12:11:46 PM	PE4.cor	1718	155522.357
1043964.01	1172613.331	316.731	008878	8878	9.86	Postprocessed Carrier Float	12/10/2012	12:11:48 PM	PE4.cor	1718	155524.367
1043967.531	1172612.428	316.625	009330	9330	10.37	Postprocessed Carrier Float	12/10/2012	12:11:50 PM	PE4.cor	1718	155526.374
1043971.894	1172611.612	316.642	009620	9620	10.69	Postprocessed Carrier Float	12/10/2012	12:11:52 PM	PE4.cor	1718	155528.39
1043975.839	1172610.437	316.622	009871	9871	10.97	Postprocessed Carrier Float	12/10/2012	12:11:54 PM	PE4.cor	1718	155530.375
1043979.215	1172609.216	316.592	009842	9842	10.94	Postprocessed Carrier Float	12/10/2012	12:11:56 PM	PE4.cor	1718	155532.33
1043981.757	1172608.618	316.616	009172	9172	10.19	Postprocessed Carrier Float	12/10/2012	12:11:58 PM	PE4.cor	1718	155534.371
1043984.606	1172611.663	316.625	008201	8201	9.11	Postprocessed Carrier Float	12/10/2012	12:12:00 PM	PE4.cor	1718	155536.326
1043988.92	1172610.769	316.648	009407	9407	10.45	Postprocessed Carrier Float	12/10/2012	12:12:02 PM	PE4.cor	1718	155538.363
1043991.79	1172607.869	316.602	007953	7953	8.84	Postprocessed Carrier Float	12/10/2012	12:12:04 PM	PE4.cor	1718	155540.224
1043994.865	1172607.938	316.545	009062	9062	10.07	Postprocessed Carrier Float	12/10/2012	12:12:06 PM	PE4.cor	1718	155542.244
1043999.393	1172608.995	316.624	009213	9213	10.24	Postprocessed Carrier Float	12/10/2012	12:12:08 PM	PE4.cor	1718	155544.339
1044003.747	1172607.589	316.614	008638	8638	9.60	Postprocessed Carrier Float	12/10/2012	12:12:10 PM	PE4.cor	1718	155546.294
1044007.464	1172605.33	316.691	009112	9112	10.12	Postprocessed Carrier Float	12/10/2012	12:12:12 PM	PE4.cor	1718	155548.333
1044011.462	1172603.729	316.546	009997	9997	11.11	Postprocessed Carrier Float	12/10/2012	12:12:14 PM	PE4.cor	1718	155550.335
1044014.359	1172603.406	316.602	009287	9287	10.32	Postprocessed Carrier Float	12/10/2012	12:12:16 PM	PE4.cor	1718	155552.399
1044014.382	1172603.185	316.509	009978	9978	11.09	Postprocessed Carrier Float	12/10/2012	12:12:20 PM	PE4.cor	1718	155556.408
1044014.354	1172603.199	316.576	009091	9091	10.10	Postprocessed Carrier Float	12/10/2012	12:12:22 PM	PE4.cor	1718	155558.311
1044014.364	1172603.233	316.64	008353	8353	9.28	Postprocessed Carrier Float	12/10/2012	12:12:24 PM	PE4.cor	1718	155560.298
1044014.53	1172603.236	316.777	009784	9784	10.87	Postprocessed Carrier Float	12/10/2012	12:12:26 PM	PE4.cor	1718	155562.263
1044015.123	1172603.411	316.794	008861	8861	9.85	Postprocessed Carrier Float	12/10/2012	12:12:28 PM	PE4.cor	1718	155564.285
1044019.119	1172603.464	316.939	009381	9381	10.42	Postprocessed Carrier Float	12/10/2012	12:12:30 PM	PE4.cor	1718	155566.34
1044024.652	1172603.899	316.862	009533	9533	10.59	Postprocessed Carrier Float	12/10/2012	12:12:32 PM	PE4.cor	1718	155568.303
1044030.121	1172604.058	316.829	009483	9483	10.54	Postprocessed Carrier Float	12/10/2012	12:12:34 PM	PE4.cor	1718	155570.337
1044034.524	1172603.84	316.695	009405	9405	10.45	Postprocessed Carrier Float	12/10/2012	12:12:36 PM	PE4.cor	1718	155572.22
1044039.519	1172604.094	316.652	008665	8665	9.63	Postprocessed Carrier Float	12/10/2012	12:12:38 PM	PE4.cor	1718	155574.271

Easting	Northing	Elevation	Text	Rad cpm	uR/hr	Corr Type	GPS Date	GPS Time	Datafile	GPS Week	GPS Second
1044044.312	1172603.825	316.643	008911	8911	9.90	Postprocessed Carrier Float	12/10/2012	12:12:40 PM	PE4.cor	1718	155576.344
1044049.108	1172603.425	316.732	008912	8912	9.90	Postprocessed Carrier Float	12/10/2012	12:12:42 PM	PE4.cor	1718	155578.354
1044053.888	1172603.179	316.598	009452	9452	10.50	Postprocessed Carrier Float	12/10/2012	12:12:44 PM	PE4.cor	1718	155580.301
1044058.901	1172603.022	316.698	009103	9103	10.11	Postprocessed Carrier Float	12/10/2012	12:12:46 PM	PE4.cor	1718	155582.305
1044063.337	1172602.942	316.761	009351	9351	10.39	Postprocessed Carrier Float	12/10/2012	12:12:48 PM	PE4.cor	1718	155584.299
1044068.054	1172602.863	316.644	008639	8639	9.60	Postprocessed Carrier Float	12/10/2012	12:12:50 PM	PE4.cor	1718	155586.36
1044070.931	1172603.639	316.514	008047	8047	8.94	Postprocessed Carrier Float	12/10/2012	12:12:52 PM	PE4.cor	1718	155588.375
1044071.173	1172606.103	316.077	008175	8175	9.08	Postprocessed Carrier Float	12/10/2012	12:12:54 PM	PE4.cor	1718	155590.287
1044067.02	1172606.67	316.105	008941	8941	9.93	Postprocessed Carrier Float	12/10/2012	12:12:56 PM	PE4.cor	1718	155592.293
1044061.952	1172606.619	316.159	010098	10098	11.22	Postprocessed Carrier Float	12/10/2012	12:12:58 PM	PE4.cor	1718	155594.328
1044057.048	1172606.71	316.177	007711	7711	8.57	Postprocessed Carrier Float	12/10/2012	12:13:00 PM	PE4.cor	1718	155596.333
1044052.567	1172606.619	316.247	008064	8064	8.96	Postprocessed Carrier Float	12/10/2012	12:13:02 PM	PE4.cor	1718	155598.237
1044047.982	1172606.797	316.042	008566	8566	9.52	Postprocessed Carrier Float	12/10/2012	12:13:04 PM	PE4.cor	1718	155600.195
1044043.182	1172606.974	316.285	008883	8883	9.87	Postprocessed Carrier Float	12/10/2012	12:13:06 PM	PE4.cor	1718	155602.242
1044038.438	1172606.927	316.273	009682	9682	10.76	Postprocessed Carrier Float	12/10/2012	12:13:08 PM	PE4.cor	1718	155604.36
1044033.927	1172606.719	316.225	009245	9245	10.27	Postprocessed Carrier Float	12/10/2012	12:13:10 PM	PE4.cor	1718	155606.258
1044029.546	1172606.515	316.401	009352	9352	10.39	Postprocessed Carrier Float	12/10/2012	12:13:12 PM	PE4.cor	1718	155608.255
1044025.661	1172607.634	316.497	009877	9877	10.97	Postprocessed Carrier Float	12/10/2012	12:13:14 PM	PE4.cor	1718	155610.219
1044026.502	1172611.297	316.53	009557	9557	10.62	Postprocessed Carrier Float	12/10/2012	12:13:16 PM	PE4.cor	1718	155612.22
1044030.581	1172611.417	316.254	008959	8959	9.95	Postprocessed Carrier Float	12/10/2012	12:13:18 PM	PE4.cor	1718	155614.204
1044035.206	1172611.127	316.255	008150	8150	9.06	Postprocessed Carrier Float	12/10/2012	12:13:20 PM	PE4.cor	1718	155616.27
1044039.791	1172610.564	316.281	008459	8459	9.40	Postprocessed Carrier Float	12/10/2012	12:13:22 PM	PE4.cor	1718	155618.356
1044043.949	1172610.108	316.316	008718	8718	9.69	Postprocessed Carrier Float	12/10/2012	12:13:24 PM	PE4.cor	1718	155620.303
1044048.378	1172609.646	316.485	008989	8989	9.99	Postprocessed Carrier Float	12/10/2012	12:13:26 PM	PE4.cor	1718	155622.343
1044052.433	1172610.048	316.202	008947	8947	9.94	Postprocessed Carrier Float	12/10/2012	12:13:28 PM	PE4.cor	1718	155624.298
1044056.438	1172609.722	316.15	008021	8021	8.91	Postprocessed Carrier Float	12/10/2012	12:13:30 PM	PE4.cor	1718	155626.253
1044060.944	1172609.309	316.346	009374	9374	10.42	Postprocessed Carrier Float	12/10/2012	12:13:32 PM	PE4.cor	1718	155628.305
1044065.194	1172609.143	316.414	008228	8228	9.14	Postprocessed Carrier Float	12/10/2012	12:13:34 PM	PE4.cor	1718	155630.298
1044069.194	1172608.641	316.291	007676	7676	8.53	Postprocessed Carrier Float	12/10/2012	12:13:36 PM	PE4.cor	1718	155632.295
1044072.522	1172608.688	316.168	008430	8430	9.37	Postprocessed Carrier Float	12/10/2012	12:13:38 PM	PE4.cor	1718	155634.367
1044072.625	1172610.406	315.882	009204	9204	10.23	Postprocessed Carrier Float	12/10/2012	12:13:40 PM	PE4.cor	1718	155636.265
1044070.668	1172611.048	315.642	008615	8615	9.57	Postprocessed Carrier Float	12/10/2012	12:13:42 PM	PE4.cor	1718	155638.333
1044066.209	1172611.968	315.675	008473	8473	9.41	Postprocessed Carrier Float	12/10/2012	12:13:44 PM	PE4.cor	1718	155640.302
1044062.125	1172612.582	315.806	009064	9064	10.07	Postprocessed Carrier Float	12/10/2012	12:13:46 PM	PE4.cor	1718	155642.278
1044057.675	1172612.647	315.83	009214	9214	10.24	Postprocessed Carrier Float	12/10/2012	12:13:48 PM	PE4.cor	1718	155644.318
1044053.16	1172612.059	316.013	008863	8863	9.85	Postprocessed Carrier Float	12/10/2012	12:13:50 PM	PE4.cor	1718	155646.373
1044048.75	1172612.112	316.081	010611	10611	11.79	Postprocessed Carrier Float	12/10/2012	12:13:52 PM	PE4.cor	1718	155648.312
1044044.305	1172612.42	316.163	008808	8808	9.79	Postprocessed Carrier Float	12/10/2012	12:13:54 PM	PE4.cor	1718	155650.294
1044039.934	1172612.903	316.009	009235	9235	10.26	Postprocessed Carrier Float	12/10/2012	12:13:56 PM	PE4.cor	1718	155652.386

Easting	Northing	Elevation	Text	Rad cpm	uR/hr	Corr Type	GPS Date	GPS Time	Datafile	GPS Week	GPS Second
1044035.707	1172613.205	316.155	009277	9277	10.31	Postprocessed Carrier Float	12/10/2012	12:13:58 PM	PE4.cor	1718	155654.355
1044031.48	1172613.227	316.312	008109	8109	9.01	Postprocessed Carrier Float	12/10/2012	12:14:00 PM	PE4.cor	1718	155656.349
1044027.463	1172613.489	316.408	008063	8063	8.96	Postprocessed Carrier Float	12/10/2012	12:14:02 PM	PE4.cor	1718	155658.356
1044024.923	1172616.319	316.677	009589	9589	10.65	Postprocessed Carrier Float	12/10/2012	12:14:04 PM	PE4.cor	1718	155660.304
1044027.754	1172618.462	316.508	007297	7297	8.11	Postprocessed Carrier Float	12/10/2012	12:14:06 PM	PE4.cor	1718	155662.294
1044032.453	1172617.82	316.359	008091	8091	8.99	Postprocessed Carrier Float	12/10/2012	12:14:08 PM	PE4.cor	1718	155664.257
1044037.2	1172617.67	316.438	009415	9415	10.46	Postprocessed Carrier Float	12/10/2012	12:14:10 PM	PE4.cor	1718	155666.264
1044041.793	1172617.266	316.281	009026	9026	10.03	Postprocessed Carrier Float	12/10/2012	12:14:12 PM	PE4.cor	1718	155668.265
1044046.077	1172616.956	316.195	008716	8716	9.68	Postprocessed Carrier Float	12/10/2012	12:14:14 PM	PE4.cor	1718	155670.305
1044050.413	1172616.784	316.219	009634	9634	10.70	Postprocessed Carrier Float	12/10/2012	12:14:16 PM	PE4.cor	1718	155672.329
1044054.606	1172616.617	316.309	009092	9092	10.10	Postprocessed Carrier Float	12/10/2012	12:14:18 PM	PE4.cor	1718	155674.335
1044058.723	1172616.608	316.332	008810	8810	9.79	Postprocessed Carrier Float	12/10/2012	12:14:20 PM	PE4.cor	1718	155676.382
1044062.049	1172616.563	316.001	008575	8575	9.53	Postprocessed Carrier Float	12/10/2012	12:14:22 PM	PE4.cor	1718	155678.321
1044063.256	1172616.471	315.532	008103	8103	9.00	Postprocessed Carrier Float	12/10/2012	12:14:24 PM	PE4.cor	1718	155680.303
1044063.23	1172616.417	315.588	008606	8606	9.56	Postprocessed Carrier Float	12/10/2012	12:14:26 PM	PE4.cor	1718	155682.3
1044063.31	1172616.437	315.538	008390	8390	9.32	Postprocessed Carrier Float	12/10/2012	12:14:28 PM	PE4.cor	1718	155684.409
1044063.34	1172616.497	315.459	008362	8362	9.29	Postprocessed Carrier Float	12/10/2012	12:14:30 PM	PE4.cor	1718	155686.044
1044063.347	1172616.472	315.474	008765	8765	9.74	Postprocessed Carrier Float	12/10/2012	12:14:32 PM	PE4.cor	1718	155688.019
1044063.119	1172614.638	315.585	008310	8310	9.23	Postprocessed Carrier Float	12/10/2012	12:14:34 PM	PE4.cor	1718	155690.353
1044059.485	1172614.31	315.738	010022	10022	11.14	Postprocessed Carrier Float	12/10/2012	12:14:36 PM	PE4.cor	1718	155692.315
1044054.237	1172614.025	315.985	007878	7878	8.75	Postprocessed Carrier Float	12/10/2012	12:14:38 PM	PE4.cor	1718	155694.268
1044052.01	1172612.238	315.832	008405	8405	9.34	Postprocessed Carrier Float	12/10/2012	12:14:40 PM	PE4.cor	1718	155696.254
1044055.125	1172611.023	315.883	009022	9022	10.02	Postprocessed Carrier Float	12/10/2012	12:14:42 PM	PE4.cor	1718	155698.279
1044060.487	1172611.675	315.79	008229	8229	9.14	Postprocessed Carrier Float	12/10/2012	12:14:44 PM	PE4.cor	1718	155700.323
1044065.972	1172611.724	315.698	008929	8929	9.92	Postprocessed Carrier Float	12/10/2012	12:14:46 PM	PE4.cor	1718	155702.267
1044071.326	1172610.701	315.647	008823	8823	9.80	Postprocessed Carrier Float	12/10/2012	12:14:48 PM	PE4.cor	1718	155704.339
1044076.001	1172610.167	315.687	009123	9123	10.14	Postprocessed Carrier Float	12/10/2012	12:14:50 PM	PE4.cor	1718	155706.289
1044080.308	1172610.197	315.857	008730	8730	9.70	Postprocessed Carrier Float	12/10/2012	12:14:52 PM	PE4.cor	1718	155708.363
1044083.163	1172613.673	315.477	009193	9193	10.21	Postprocessed Carrier Float	12/10/2012	12:14:54 PM	PE4.cor	1718	155710.325
1044080.311	1172615.086	315.819	008254	8254	9.17	Postprocessed Carrier Float	12/10/2012	12:14:56 PM	PE4.cor	1718	155712.348
1044075.493	1172615.12	316.002	008773	8773	9.75	Postprocessed Carrier Float	12/10/2012	12:14:58 PM	PE4.cor	1718	155714.328
1044070.622	1172615.516	315.753	008723	8723	9.69	Postprocessed Carrier Float	12/10/2012	12:15:00 PM	PE4.cor	1718	155716.294
1044067.352	1172618.518	315.793	008390	8390	9.32	Postprocessed Carrier Float	12/10/2012	12:15:02 PM	PE4.cor	1718	155718.316
1044064.682	1172618.882	315.858	009022	9022	10.02	Postprocessed Carrier Float	12/10/2012	12:15:04 PM	PE4.cor	1718	155720.358
1044062.916	1172615.688	315.584	008858	8858	9.84	Postprocessed Carrier Float	12/10/2012	12:15:06 PM	PE4.cor	1718	155722.371
1044062.527	1172615.116	315.394	008713	8713	9.68	Postprocessed Carrier Float	12/10/2012	12:15:08 PM	PE4.cor	1718	155724.336
1044062.672	1172615.025	315.291	009469	9469	10.52	Postprocessed Carrier Float	12/10/2012	12:15:10 PM	PE4.cor	1718	155726.386
1044062.76	1172614.969	315.254	009344	9344	10.38	Postprocessed Carrier Float	12/10/2012	12:15:12 PM	PE4.cor	1718	155728.285
1044062.741	1172614.942	315.277	010034	10034	11.15	Postprocessed Carrier Float	12/10/2012	12:15:14 PM	PE4.cor	1718	155730.292

Easting	Northing	Elevation	Text	Rad cpm	uR/hr	Corr Type	GPS Date	GPS Time	Datafile	GPS Week	GPS Second
1044061.471	1172615.153	315.504	010797	10797	12.00	Postprocessed Carrier Float	12/10/2012	12:15:16 PM	PE4.cor	1718	155732.324
1044061.055	1172616.666	315.937	008910	8910	9.90	Postprocessed Carrier Float	12/10/2012	12:15:18 PM	PE4.cor	1718	155734.308
1044060.587	1172617.894	316.053	008611	8611	9.57	Postprocessed Carrier Float	12/10/2012	12:15:20 PM	PE4.cor	1718	155736.365
1044060.399	1172618.157	316.129	009470	9470	10.52	Postprocessed Carrier Float	12/10/2012	12:15:22 PM	PE4.cor	1718	155738.385
1044059.435	1172617.307	315.919	008144	8144	9.05	Postprocessed Carrier Float	12/10/2012	12:15:24 PM	PE4.cor	1718	155740.217
1044054.087	1172618.157	316.186	009561	9561	10.62	Postprocessed Carrier Float	12/10/2012	12:15:26 PM	PE4.cor	1718	155742.366
1044049.468	1172619.02	316.329	009897	9897	11.00	Postprocessed Carrier Float	12/10/2012	12:15:28 PM	PE4.cor	1718	155744.227
1044044.488	1172619.642	315.983	009213	9213	10.24	Postprocessed Carrier Float	12/10/2012	12:15:30 PM	PE4.cor	1718	155746.331
1044039.628	1172619.109	315.956	009103	9103	10.11	Postprocessed Carrier Float	12/10/2012	12:15:32 PM	PE4.cor	1718	155748.308
1044034.923	1172618.7	316.305	009989	9989	11.10	Postprocessed Carrier Float	12/10/2012	12:15:34 PM	PE4.cor	1718	155750.3
1044030.043	1172618.743	316.289	008184	8184	9.09	Postprocessed Carrier Float	12/10/2012	12:15:36 PM	PE4.cor	1718	155752.3
1044025.262	1172618.832	316.516	008079	8079	8.98	Postprocessed Carrier Float	12/10/2012	12:15:38 PM	PE4.cor	1718	155754.305
1044021.944	1172621.408	316.496	008627	8627	9.59	Postprocessed Carrier Float	12/10/2012	12:15:40 PM	PE4.cor	1718	155756.36
1044024.753	1172622.412	316.481	009096	9096	10.11	Postprocessed Carrier Float	12/10/2012	12:15:42 PM	PE4.cor	1718	155758.338
1044029.566	1172621.863	316.43	007131	7131	7.92	Postprocessed Carrier Float	12/10/2012	12:15:44 PM	PE4.cor	1718	155760.311
1044034.69	1172621.085	316.491	008815	8815	9.79	Postprocessed Carrier Float	12/10/2012	12:15:46 PM	PE4.cor	1718	155762.315
1044039.069	1172621.12	316.179	007946	7946	8.83	Postprocessed Carrier Float	12/10/2012	12:15:48 PM	PE4.cor	1718	155764.315
1044043.669	1172621.033	316.217	009054	9054	10.06	Postprocessed Carrier Float	12/10/2012	12:15:50 PM	PE4.cor	1718	155766.304
1044048.395	1172620.835	316.107	008646	8646	9.61	Postprocessed Carrier Float	12/10/2012	12:15:52 PM	PE4.cor	1718	155768.321
1044052.962	1172620.767	316.406	008426	8426	9.36	Postprocessed Carrier Float	12/10/2012	12:15:54 PM	PE4.cor	1718	155770.31
1044057.214	1172620.746	316.415	008094	8094	8.99	Postprocessed Carrier Float	12/10/2012	12:15:56 PM	PE4.cor	1718	155772.31
1044061.066	1172620.395	316.132	008261	8261	9.18	Postprocessed Carrier Float	12/10/2012	12:15:58 PM	PE4.cor	1718	155774.297
1044065.374	1172620.407	315.765	008683	8683	9.65	Postprocessed Carrier Float	12/10/2012	12:16:00 PM	PE4.cor	1718	155776.252
1044069.839	1172620.083	315.902	009115	9115	10.13	Postprocessed Carrier Float	12/10/2012	12:16:02 PM	PE4.cor	1718	155778.262
1044072.364	1172620.59	316.047	008902	8902	9.89	Postprocessed Carrier Float	12/10/2012	12:16:04 PM	PE4.cor	1718	155780.308
1044073.053	1172623.355	316.546	007756	7756	8.62	Postprocessed Carrier Float	12/10/2012	12:16:06 PM	PE4.cor	1718	155782.312
1044069.891	1172624.108	316.592	008457	8457	9.40	Postprocessed Carrier Float	12/10/2012	12:16:08 PM	PE4.cor	1718	155784.258
1044065.006	1172624.17	316.397	007691	7691	8.55	Postprocessed Carrier Float	12/10/2012	12:16:10 PM	PE4.cor	1718	155786.259
1044060.399	1172624.729	316.452	008190	8190	9.10	Postprocessed Carrier Float	12/10/2012	12:16:12 PM	PE4.cor	1718	155788.267
1044056.038	1172624.762	316.443	007967	7967	8.85	Postprocessed Carrier Float	12/10/2012	12:16:14 PM	PE4.cor	1718	155790.312
1044051.199	1172625.249	316.405	009078	9078	10.09	Postprocessed Carrier Float	12/10/2012	12:16:16 PM	PE4.cor	1718	155792.308
1044046.2	1172625.274	316.15	008254	8254	9.17	Postprocessed Carrier Float	12/10/2012	12:16:18 PM	PE4.cor	1718	155794.293
1044040.879	1172625.383	316.046	009966	9966	11.07	Postprocessed Carrier Float	12/10/2012	12:16:20 PM	PE4.cor	1718	155796.374
1044035.888	1172625.449	316.32	009787	9787	10.87	Postprocessed Carrier Float	12/10/2012	12:16:22 PM	PE4.cor	1718	155798.412
1044030.935	1172625.799	316.407	008996	8996	10.00	Postprocessed Carrier Float	12/10/2012	12:16:24 PM	PE4.cor	1718	155800.319
1044025.97	1172626.036	316.331	009210	9210	10.23	Postprocessed Carrier Float	12/10/2012	12:16:26 PM	PE4.cor	1718	155802.313
1044021.343	1172626.547	316.366	008975	8975	9.97	Postprocessed Carrier Float	12/10/2012	12:16:28 PM	PE4.cor	1718	155804.331
1044016.771	1172627.029	316.213	009801	9801	10.89	Postprocessed Carrier Float	12/10/2012	12:16:30 PM	PE4.cor	1718	155806.311
1044014.924	1172630.564	316.395	010257	10257	11.40	Postprocessed Carrier Float	12/10/2012	12:16:32 PM	PE4.cor	1718	155808.333

Easting	Northing	Elevation	Text	Rad cpm	uR/hr	Corr Type	GPS Date	GPS Time	Datafile	GPS Week	GPS Second
1044017.156	1172631.584	316.287	011013	11013	12.24	Postprocessed Carrier Float	12/10/2012	12:16:34 PM	PE4.cor	1718	155810.337
1044021.5	1172630.606	316.333	011261	11261	12.51	Postprocessed Carrier Float	12/10/2012	12:16:36 PM	PE4.cor	1718	155812.244
1044026.131	1172630.173	316.284	010120	10120	11.24	Postprocessed Carrier Float	12/10/2012	12:16:38 PM	PE4.cor	1718	155814.293
1044031.154	1172630.126	316.376	011342	11342	12.60	Postprocessed Carrier Float	12/10/2012	12:16:40 PM	PE4.cor	1718	155816.365
1044035.96	1172630.194	316.333	009551	9551	10.61	Postprocessed Carrier Float	12/10/2012	12:16:42 PM	PE4.cor	1718	155818.411
1044040.442	1172629.919	316.27	010602	10602	11.78	Postprocessed Carrier Float	12/10/2012	12:16:44 PM	PE4.cor	1718	155820.286
1044045.309	1172629.765	316.504	010202	10202	11.34	Postprocessed Carrier Float	12/10/2012	12:16:46 PM	PE4.cor	1718	155822.302
1044050.335	1172629.732	316.471	010395	10395	11.55	Postprocessed Carrier Float	12/10/2012	12:16:48 PM	PE4.cor	1718	155824.413
1044054.637	1172629.465	316.548	009657	9657	10.73	Postprocessed Carrier Float	12/10/2012	12:16:50 PM	PE4.cor	1718	155826.274
1044059.358	1172629.174	316.359	009086	9086	10.10	Postprocessed Carrier Float	12/10/2012	12:16:52 PM	PE4.cor	1718	155828.283
1044063.86	1172629.191	316.532	007220	7220	8.02	Postprocessed Carrier Float	12/10/2012	12:16:54 PM	PE4.cor	1718	155830.316
1044066.263	1172629.216	316.564	009833	9833	10.93	Postprocessed Carrier Float	12/10/2012	12:16:56 PM	PE4.cor	1718	155832.236
1044066.318	1172629.264	316.463	010154	10154	11.28	Postprocessed Carrier Float	12/10/2012	12:16:58 PM	PE4.cor	1718	155834.265
1044066.29	1172629.267	316.496	010437	10437	11.60	Postprocessed Carrier Float	12/10/2012	12:17:00 PM	PE4.cor	1718	155836.39
1044066.235	1172629.334	316.492	008917	8917	9.91	Postprocessed Carrier Float	12/10/2012	12:17:02 PM	PE4.cor	1718	155838.342
1044066.197	1172629.43	316.466	010464	10464	11.63	Postprocessed Carrier Float	12/10/2012	12:17:04 PM	PE4.cor	1718	155840.312
1044066.721	1172631.409	316.677	010231	10231	11.37	Postprocessed Carrier Float	12/10/2012	12:17:06 PM	PE4.cor	1718	155842.309
1044066.856	1172636.795	316.59	008529	8529	9.48	Postprocessed Carrier Float	12/10/2012	12:17:08 PM	PE4.cor	1718	155844.351
1044066.394	1172641.62	316.723	009038	9038	10.04	Postprocessed Carrier Float	12/10/2012	12:17:10 PM	PE4.cor	1718	155846.327
1044065.763	1172645.649	316.458	009977	9977	11.09	Postprocessed Carrier Float	12/10/2012	12:17:12 PM	PE4.cor	1718	155848.317
1044063.053	1172647.164	316.553	009556	9556	10.62	Postprocessed Carrier Float	12/10/2012	12:17:14 PM	PE4.cor	1718	155850.302
1044058.489	1172647.417	316.393	011052	11052	12.28	Postprocessed Carrier Float	12/10/2012	12:17:16 PM	PE4.cor	1718	155852.238
1044053.385	1172647.599	316.535	007395	7395	8.22	Postprocessed Carrier Float	12/10/2012	12:17:18 PM	PE4.cor	1718	155854.23
1044048.521	1172647.567	316.596	008292	8292	9.21	Postprocessed Carrier Float	12/10/2012	12:17:20 PM	PE4.cor	1718	155856.303
1044043.993	1172647.643	316.395	009983	9983	11.09	Postprocessed Carrier Float	12/10/2012	12:17:22 PM	PE4.cor	1718	155858.348
1044039.372	1172647.593	316.29	009796	9796	10.88	Postprocessed Carrier Float	12/10/2012	12:17:24 PM	PE4.cor	1718	155860.372
1044034.699	1172647.602	316.407	010219	10219	11.35	Postprocessed Carrier Float	12/10/2012	12:17:26 PM	PE4.cor	1718	155862.359
1044030.105	1172647.522	316.294	010913	10913	12.13	Postprocessed Carrier Float	12/10/2012	12:17:28 PM	PE4.cor	1718	155864.346
1044025.377	1172647.259	316.368	009569	9569	10.63	Postprocessed Carrier Float	12/10/2012	12:17:30 PM	PE4.cor	1718	155866.444
1044021.082	1172647.013	316.322	009311	9311	10.35	Postprocessed Carrier Float	12/10/2012	12:17:32 PM	PE4.cor	1718	155868.345
1044016.571	1172647.294	316.451	009324	9324	10.36	Postprocessed Carrier Float	12/10/2012	12:17:34 PM	PE4.cor	1718	155870.342
1044012.375	1172646.972	316.379	010415	10415	11.57	Postprocessed Carrier Float	12/10/2012	12:17:36 PM	PE4.cor	1718	155872.261
1044007.731	1172646.99	316.226	010168	10168	11.30	Postprocessed Carrier Float	12/10/2012	12:17:38 PM	PE4.cor	1718	155874.321
1044003.191	1172646.843	316.532	010738	10738	11.93	Postprocessed Carrier Float	12/10/2012	12:17:40 PM	PE4.cor	1718	155876.298
1043998.813	1172647.056	316.5	009911	9911	11.01	Postprocessed Carrier Float	12/10/2012	12:17:42 PM	PE4.cor	1718	155878.314
1043994.784	1172647.127	316.463	009311	9311	10.35	Postprocessed Carrier Float	12/10/2012	12:17:44 PM	PE4.cor	1718	155880.33
1043992.032	1172646.205	316.364	010009	10009	11.12	Postprocessed Carrier Float	12/10/2012	12:17:46 PM	PE4.cor	1718	155882.311
1043991.63	1172642.312	316.408	012213	12213	13.57	Postprocessed Carrier Float	12/10/2012	12:17:48 PM	PE4.cor	1718	155884.313
1043991.533	1172637.853	316.595	009478	9478	10.53	Postprocessed Carrier Float	12/10/2012	12:17:50 PM	PE4.cor	1718	155886.356

Easting	Northing	Elevation	Text	Rad cpm	uR/hr	Corr Type	GPS Date	GPS Time	Datafile	GPS Week	GPS Second
1043991.696	1172635.031	316.485	009847	9847	10.94	Postprocessed Carrier Float	12/10/2012	12:17:52 PM	PE4.cor	1718	155888.321
1043995.066	1172633.928	316.658	011512	11512	12.79	Postprocessed Carrier Float	12/10/2012	12:17:54 PM	PE4.cor	1718	155890.324
1043996.195	1172633.908	316.263	009899	9899	11.00	Postprocessed Carrier Float	12/10/2012	12:17:56 PM	PE4.cor	1718	155892.384
1043996.546	1172633.657	316.357	007826	7826	8.70	Postprocessed Carrier Float	12/10/2012	12:17:58 PM	PE4.cor	1718	155894.396
1043999.572	1172633.872	316.405	009556	9556	10.62	Postprocessed Carrier Float	12/10/2012	12:18:00 PM	PE4.cor	1718	155896.282
1044004.254	1172633.421	316.187	009282	9282	10.31	Postprocessed Carrier Float	12/10/2012	12:18:02 PM	PE4.cor	1718	155898.281
1044008.696	1172633.018	316.321	009205	9205	10.23	Postprocessed Carrier Float	12/10/2012	12:18:04 PM	PE4.cor	1718	155900.209
1044013.21	1172632.81	316.399	009455	9455	10.51	Postprocessed Carrier Float	12/10/2012	12:18:06 PM	PE4.cor	1718	155902.315
1044017.198	1172632.798	316.422	009141	9141	10.16	Postprocessed Carrier Float	12/10/2012	12:18:08 PM	PE4.cor	1718	155904.226
1044021.31	1172632.721	316.365	008266	8266	9.18	Postprocessed Carrier Float	12/10/2012	12:18:10 PM	PE4.cor	1718	155906.235
1044025.813	1172632.605	316.4	010146	10146	11.27	Postprocessed Carrier Float	12/10/2012	12:18:12 PM	PE4.cor	1718	155908.237
1044030.506	1172632.435	316.449	010586	10586	11.76	Postprocessed Carrier Float	12/10/2012	12:18:14 PM	PE4.cor	1718	155910.296
1044035.112	1172632.072	316.276	009781	9781	10.87	Postprocessed Carrier Float	12/10/2012	12:18:16 PM	PE4.cor	1718	155912.301
1044039.714	1172631.722	316.324	009671	9671	10.75	Postprocessed Carrier Float	12/10/2012	12:18:18 PM	PE4.cor	1718	155914.324
1044044.395	1172631.669	316.459	009492	9492	10.55	Postprocessed Carrier Float	12/10/2012	12:18:20 PM	PE4.cor	1718	155916.302
1044048.824	1172631.564	316.419	009451	9451	10.50	Postprocessed Carrier Float	12/10/2012	12:18:22 PM	PE4.cor	1718	155918.346
1044052.872	1172631.726	316.444	009160	9160	10.18	Postprocessed Carrier Float	12/10/2012	12:18:24 PM	PE4.cor	1718	155920.307
1044057.153	1172631.508	316.521	009565	9565	10.63	Postprocessed Carrier Float	12/10/2012	12:18:26 PM	PE4.cor	1718	155922.279
1044061.327	1172631.487	316.422	007655	7655	8.51	Postprocessed Carrier Float	12/10/2012	12:18:28 PM	PE4.cor	1718	155924.293
1044065.915	1172631.444	316.534	007476	7476	8.31	Postprocessed Carrier Float	12/10/2012	12:18:30 PM	PE4.cor	1718	155926.434
1044068.675	1172631.435	316.485	009287	9287	10.32	Postprocessed Carrier Float	12/10/2012	12:18:32 PM	PE4.cor	1718	155928.39
1044068.761	1172631.253	316.562	008785	8785	9.76	Postprocessed Carrier Float	12/10/2012	12:18:34 PM	PE4.cor	1718	155930.371
1044068.773	1172631.295	316.604	009736	9736	10.82	Postprocessed Carrier Float	12/10/2012	12:18:36 PM	PE4.cor	1718	155932.37
1044068.733	1172631.296	316.683	009496	9496	10.55	Postprocessed Carrier Float	12/10/2012	12:18:38 PM	PE4.cor	1718	155934.313
1044068.744	1172631.36	316.654	008926	8926	9.92	Postprocessed Carrier Float	12/10/2012	12:18:40 PM	PE4.cor	1718	155936.352
1044068.98	1172631.533	316.742	008275	8275	9.19	Postprocessed Carrier Float	12/10/2012	12:18:42 PM	PE4.cor	1718	155938.358
1044069.068	1172633.206	317.016	010222	10222	11.36	Postprocessed Carrier Float	12/10/2012	12:18:44 PM	PE4.cor	1718	155940.332
1044066.308	1172634.538	316.857	009503	9503	10.56	Postprocessed Carrier Float	12/10/2012	12:18:46 PM	PE4.cor	1718	155942.307
1044061.028	1172634.351	316.825	011071	11071	12.30	Postprocessed Carrier Float	12/10/2012	12:18:48 PM	PE4.cor	1718	155944.301
1044056.184	1172634.593	316.991	007787	7787	8.65	Postprocessed Carrier Float	12/10/2012	12:18:50 PM	PE4.cor	1718	155946.259
1044050.96	1172634.653	316.798	009119	9119	10.13	Postprocessed Carrier Float	12/10/2012	12:18:52 PM	PE4.cor	1718	155948.291
1044045.805	1172634.816	316.765	009832	9832	10.92	Postprocessed Carrier Float	12/10/2012	12:18:54 PM	PE4.cor	1718	155950.301
1044040.846	1172634.775	316.603	009367	9367	10.41	Postprocessed Carrier Float	12/10/2012	12:18:56 PM	PE4.cor	1718	155952.272
1044036.189	1172634.778	316.74	010305	10305	11.45	Postprocessed Carrier Float	12/10/2012	12:18:58 PM	PE4.cor	1718	155954.262
1044031.319	1172634.849	316.851	011534	11534	12.82	Postprocessed Carrier Float	12/10/2012	12:19:00 PM	PE4.cor	1718	155956.338
1044026.645	1172634.819	316.698	009840	9840	10.93	Postprocessed Carrier Float	12/10/2012	12:19:02 PM	PE4.cor	1718	155958.252
1044021.613	1172635.129	316.818	009667	9667	10.74	Postprocessed Carrier Float	12/10/2012	12:19:04 PM	PE4.cor	1718	155960.309
1044017.08	1172635.027	317.063	010384	10384	11.54	Postprocessed Carrier Float	12/10/2012	12:19:06 PM	PE4.cor	1718	155962.315
1044012.622	1172634.971	316.953	009979	9979	11.09	Postprocessed Carrier Float	12/10/2012	12:19:08 PM	PE4.cor	1718	155964.331

Easting	Northing	Elevation	Text	Rad cpm	uR/hr	Corr Type	GPS Date	GPS Time	Datafile	GPS Week	GPS Second
1044007.774	1172635.229	316.713	008642	8642	9.60	Postprocessed Carrier Float	12/10/2012	12:19:10 PM	PE4.cor	1718	155966.343
1044002.867	1172635.343	316.793	009641	9641	10.71	Postprocessed Carrier Float	12/10/2012	12:19:12 PM	PE4.cor	1718	155968.352
1043998.19	1172635.048	316.878	009827	9827	10.92	Postprocessed Carrier Float	12/10/2012	12:19:14 PM	PE4.cor	1718	155970.305
1043993.676	1172635.46	316.899	010289	10289	11.43	Postprocessed Carrier Float	12/10/2012	12:19:16 PM	PE4.cor	1718	155972.303
1043992.011	1172639.534	317.007	010483	10483	11.65	Postprocessed Carrier Float	12/10/2012	12:19:18 PM	PE4.cor	1718	155974.307
1043992.303	1172640.368	316.502	009767	9767	10.85	Postprocessed Carrier Float	12/10/2012	12:19:20 PM	PE4.cor	1718	155976.344
1043992.362	1172640.404	316.385	009603	9603	10.67	Postprocessed Carrier Float	12/10/2012	12:19:22 PM	PE4.cor	1718	155978.401
1043992.356	1172640.456	316.361	009540	9540	10.60	Postprocessed Carrier Float	12/10/2012	12:19:24 PM	PE4.cor	1718	155980.342
1043992.421	1172640.505	316.544	009588	9588	10.65	Postprocessed Carrier Float	12/10/2012	12:19:26 PM	PE4.cor	1718	155982.387
1043995.016	1172639.963	317.019	008669	8669	9.63	Postprocessed Carrier Float	12/10/2012	12:19:28 PM	PE4.cor	1718	155984.294
1044000.159	1172640.007	317.121	008514	8514	9.46	Postprocessed Carrier Float	12/10/2012	12:19:30 PM	PE4.cor	1718	155986.287
1044004.975	1172640.17	317.246	009097	9097	10.11	Postprocessed Carrier Float	12/10/2012	12:19:32 PM	PE4.cor	1718	155988.323
1044009.818	1172640.04	317.037	008256	8256	9.17	Postprocessed Carrier Float	12/10/2012	12:19:34 PM	PE4.cor	1718	155990.311
1044014.768	1172639.826	316.971	008608	8608	9.56	Postprocessed Carrier Float	12/10/2012	12:19:36 PM	PE4.cor	1718	155992.324
1044019.742	1172639.844	316.878	009538	9538	10.60	Postprocessed Carrier Float	12/10/2012	12:19:38 PM	PE4.cor	1718	155994.378
1044024.222	1172639.781	316.994	009603	9603	10.67	Postprocessed Carrier Float	12/10/2012	12:19:40 PM	PE4.cor	1718	155996.266
1044028.904	1172639.63	317.022	009382	9382	10.42	Postprocessed Carrier Float	12/10/2012	12:19:42 PM	PE4.cor	1718	155998.3
1044033.924	1172639.392	316.802	008551	8551	9.50	Postprocessed Carrier Float	12/10/2012	12:19:44 PM	PE4.cor	1718	156000.317
1044039.081	1172639.423	317	010569	10569	11.74	Postprocessed Carrier Float	12/10/2012	12:19:46 PM	PE4.cor	1718	156002.243
1044043.791	1172639.286	316.838	010043	10043	11.16	Postprocessed Carrier Float	12/10/2012	12:19:48 PM	PE4.cor	1718	156004.248
1044048.276	1172639.227	316.802	008907	8907	9.90	Postprocessed Carrier Float	12/10/2012	12:19:50 PM	PE4.cor	1718	156006.26
1044052.756	1172639.064	316.953	008109	8109	9.01	Postprocessed Carrier Float	12/10/2012	12:19:52 PM	PE4.cor	1718	156008.282
1044057.294	1172638.842	316.757	009199	9199	10.22	Postprocessed Carrier Float	12/10/2012	12:19:54 PM	PE4.cor	1718	156010.301
1044061.792	1172639.014	316.746	006717	6717	7.46	Postprocessed Carrier Float	12/10/2012	12:19:56 PM	PE4.cor	1718	156012.309
1044065.942	1172638.978	317.136	009217	9217	10.24	Postprocessed Carrier Float	12/10/2012	12:19:58 PM	PE4.cor	1718	156014.306
1044068.096	1172640.853	317.063	009298	9298	10.33	Postprocessed Carrier Float	12/10/2012	12:20:00 PM	PE4.cor	1718	156016.333
1044068.17	1172642.726	317.109	009217	9217	10.24	Postprocessed Carrier Float	12/10/2012	12:20:02 PM	PE4.cor	1718	156018.314
1044063.767	1172642.772	316.896	009513	9513	10.57	Postprocessed Carrier Float	12/10/2012	12:20:04 PM	PE4.cor	1718	156020.305
1044058.828	1172643.026	316.859	009632	9632	10.70	Postprocessed Carrier Float	12/10/2012	12:20:06 PM	PE4.cor	1718	156022.298
1044053.918	1172643.28	317.011	007899	7899	8.78	Postprocessed Carrier Float	12/10/2012	12:20:08 PM	PE4.cor	1718	156024.299
1044049.22	1172643.44	317.031	009523	9523	10.58	Postprocessed Carrier Float	12/10/2012	12:20:10 PM	PE4.cor	1718	156026.254
1044044.039	1172643.449	316.68	008800	8800	9.78	Postprocessed Carrier Float	12/10/2012	12:20:12 PM	PE4.cor	1718	156028.256
1044039.111	1172643.266	316.859	007945	7945	8.83	Postprocessed Carrier Float	12/10/2012	12:20:14 PM	PE4.cor	1718	156030.298
1044034.152	1172643.056	316.949	008949	8949	9.94	Postprocessed Carrier Float	12/10/2012	12:20:16 PM	PE4.cor	1718	156032.296
1044029.103	1172643.217	316.845	009446	9446	10.50	Postprocessed Carrier Float	12/10/2012	12:20:18 PM	PE4.cor	1718	156034.297
1044024.436	1172643.109	316.805	009043	9043	10.05	Postprocessed Carrier Float	12/10/2012	12:20:20 PM	PE4.cor	1718	156036.272
1044019.786	1172643.168	316.724	008620	8620	9.58	Postprocessed Carrier Float	12/10/2012	12:20:22 PM	PE4.cor	1718	156038.31
1044015.395	1172643.363	316.804	009178	9178	10.20	Postprocessed Carrier Float	12/10/2012	12:20:24 PM	PE4.cor	1718	156040.301
1044010.824	1172643.345	316.729	008951	8951	9.95	Postprocessed Carrier Float	12/10/2012	12:20:26 PM	PE4.cor	1718	156042.309

Easting	Northing	Elevation	Text	Rad cpm	uR/hr	Corr Type	GPS Date	GPS Time	Datafile	GPS Week	GPS Second
1044006.021	1172643.31	316.663	008944	8944	9.94	Postprocessed Carrier Float	12/10/2012	12:20:28 PM	PE4.cor	1718	156044.281
1044001.237	1172643.98	316.613	010241	10241	11.38	Postprocessed Carrier Float	12/10/2012	12:20:30 PM	PE4.cor	1718	156046.317
1043996.886	1172644.716	316.635	011530	11530	12.81	Postprocessed Carrier Float	12/10/2012	12:20:32 PM	PE4.cor	1718	156048.278
1043993.913	1172643.58	316.677	011153	11153	12.39	Postprocessed Carrier Float	12/10/2012	12:20:34 PM	PE4.cor	1718	156050.342
1043994.774	1172640.178	316.793	011219	11219	12.47	Postprocessed Carrier Float	12/10/2012	12:20:36 PM	PE4.cor	1718	156052.286
1043999.028	1172637.864	316.877	008913	8913	9.90	Postprocessed Carrier Float	12/10/2012	12:20:38 PM	PE4.cor	1718	156054.294
1044004.622	1172636.864	316.833	008499	8499	9.44	Postprocessed Carrier Float	12/10/2012	12:20:40 PM	PE4.cor	1718	156056.272
1044010.52	1172636.063	316.843	009321	9321	10.36	Postprocessed Carrier Float	12/10/2012	12:20:42 PM	PE4.cor	1718	156058.264
1044015.115	1172632.772	316.924	009815	9815	10.91	Postprocessed Carrier Float	12/10/2012	12:20:44 PM	PE4.cor	1718	156060.365
1044015.705	1172630.569	316.323	011833	11833	13.15	Postprocessed Carrier Float	12/10/2012	12:20:46 PM	PE4.cor	1718	156062.318
1044015.569	1172630.639	316.339	011409	11409	12.68	Postprocessed Carrier Float	12/10/2012	12:20:48 PM	PE4.cor	1718	156064.372
1044015.243	1172630.361	316.395	012161	12161	13.51	Postprocessed Carrier Float	12/10/2012	12:20:50 PM	PE4.cor	1718	156066.238
1044010.743	1172630.769	316.661	011245	11245	12.49	Postprocessed Carrier Float	12/10/2012	12:20:52 PM	PE4.cor	1718	156068.323
1044005.221	1172631.3	316.675	010910	10910	12.12	Postprocessed Carrier Float	12/10/2012	12:20:54 PM	PE4.cor	1718	156070.29
1043999.134	1172631.516	316.835	008039	8039	8.93	Postprocessed Carrier Float	12/10/2012	12:20:56 PM	PE4.cor	1718	156072.405
1043993.335	1172631.509	316.82	008272	8272	9.19	Postprocessed Carrier Float	12/10/2012	12:20:58 PM	PE4.cor	1718	156074.337
1043987.501	1172631.23	316.783	008842	8842	9.82	Postprocessed Carrier Float	12/10/2012	12:21:00 PM	PE4.cor	1718	156076.324
1043981.599	1172631.203	316.747	007730	7730	8.59	Postprocessed Carrier Float	12/10/2012	12:21:02 PM	PE4.cor	1718	156078.311
1043976.287	1172631.421	316.685	009108	9108	10.12	Postprocessed Carrier Float	12/10/2012	12:21:04 PM	PE4.cor	1718	156080.31
1043971.158	1172631.064	316.748	008721	8721	9.69	Postprocessed Carrier Float	12/10/2012	12:21:06 PM	PE4.cor	1718	156082.314
1043966.567	1172630.666	316.754	009822	9822	10.91	Postprocessed Carrier Float	12/10/2012	12:21:08 PM	PE4.cor	1718	156084.339
1043964.979	1172628.395	316.757	012509	12509	13.90	Postprocessed Carrier Float	12/10/2012	12:21:10 PM	PE4.cor	1718	156086.218
1043966.954	1172627.466	316.705	012466	12466	13.85	Postprocessed Carrier Float	12/10/2012	12:21:12 PM	PE4.cor	1718	156088.298
1043972.189	1172627.177	316.698	010866	10866	12.07	Postprocessed Carrier Float	12/10/2012	12:21:14 PM	PE4.cor	1718	156090.295
1043976.472	1172627.047	316.819	010346	10346	11.50	Postprocessed Carrier Float	12/10/2012	12:21:16 PM	PE4.cor	1718	156092.301
1043981.124	1172626.829	316.867	008379	8379	9.31	Postprocessed Carrier Float	12/10/2012	12:21:18 PM	PE4.cor	1718	156094.275
1043985.873	1172626.543	316.75	008271	8271	9.19	Postprocessed Carrier Float	12/10/2012	12:21:20 PM	PE4.cor	1718	156096.228
1043990.943	1172626.65	316.913	008414	8414	9.35	Postprocessed Carrier Float	12/10/2012	12:21:22 PM	PE4.cor	1718	156098.262
1043995.849	1172626.823	316.864	006878	6878	7.64	Postprocessed Carrier Float	12/10/2012	12:21:24 PM	PE4.cor	1718	156100.296
1044000.909	1172626.968	316.71	007555	7555	8.39	Postprocessed Carrier Float	12/10/2012	12:21:26 PM	PE4.cor	1718	156102.293
1044006.216	1172627.176	316.581	007904	7904	8.78	Postprocessed Carrier Float	12/10/2012	12:21:28 PM	PE4.cor	1718	156104.327
1044011.134	1172627.275	316.431	010034	10034	11.15	Postprocessed Carrier Float	12/10/2012	12:21:30 PM	PE4.cor	1718	156106.321
1044015.951	1172626.903	316.591	010009	10009	11.12	Postprocessed Carrier Float	12/10/2012	12:21:32 PM	PE4.cor	1718	156108.365
1044015.306	1172624.782	316.527	009558	9558	10.62	Postprocessed Carrier Float	12/10/2012	12:21:34 PM	PE4.cor	1718	156110.319
1044010.852	1172623.528	316.712	008464	8464	9.40	Postprocessed Carrier Float	12/10/2012	12:21:36 PM	PE4.cor	1718	156112.308
1044005.773	1172623.551	316.779	009769	9769	10.85	Postprocessed Carrier Float	12/10/2012	12:21:38 PM	PE4.cor	1718	156114.264
1044000.838	1172623.714	316.954	008920	8920	9.91	Postprocessed Carrier Float	12/10/2012	12:21:40 PM	PE4.cor	1718	156116.242
1043995.612	1172623.924	316.924	008215	8215	9.13	Postprocessed Carrier Float	12/10/2012	12:21:42 PM	PE4.cor	1718	156118.297
1043990.365	1172624.182	317.039	007976	7976	8.86	Postprocessed Carrier Float	12/10/2012	12:21:44 PM	PE4.cor	1718	156120.298

Easting	Northing	Elevation	Text	Rad cpm	uR/hr	Corr Type	GPS Date	GPS Time	Datafile	GPS Week	GPS Second
1043985.576	1172624.189	317.021	008538	8538	9.49	Postprocessed Carrier Float	12/10/2012	12:21:46 PM	PE4.cor	1718	156122.315
1043980.671	1172624.515	316.92	009398	9398	10.44	Postprocessed Carrier Float	12/10/2012	12:21:48 PM	PE4.cor	1718	156124.318
1043975.687	1172624.431	316.853	009527	9527	10.59	Postprocessed Carrier Float	12/10/2012	12:21:50 PM	PE4.cor	1718	156126.368
1043970.936	1172624.71	316.791	009610	9610	10.68	Postprocessed Carrier Float	12/10/2012	12:21:52 PM	PE4.cor	1718	156128.387
1043966.611	1172625.087	316.666	009226	9226	10.25	Postprocessed Carrier Float	12/10/2012	12:21:54 PM	PE4.cor	1718	156130.306
1043962.472	1172625.432	316.465	009052	9052	10.06	Postprocessed Carrier Float	12/10/2012	12:21:56 PM	PE4.cor	1718	156132.289
1043959.424	1172625.178	316.602	008020	8020	8.91	Postprocessed Carrier Float	12/10/2012	12:21:58 PM	PE4.cor	1718	156134.276
1043958.893	1172622.639	316.563	008736	8736	9.71	Postprocessed Carrier Float	12/10/2012	12:22:00 PM	PE4.cor	1718	156136.35
1043960.725	1172620.911	316.545	008841	8841	9.82	Postprocessed Carrier Float	12/10/2012	12:22:02 PM	PE4.cor	1718	156138.352
1043965.144	1172620.72	316.588	008795	8795	9.77	Postprocessed Carrier Float	12/10/2012	12:22:04 PM	PE4.cor	1718	156140.313
1043969.698	1172620.415	316.483	008657	8657	9.62	Postprocessed Carrier Float	12/10/2012	12:22:06 PM	PE4.cor	1718	156142.237
1043973.823	1172620.993	316.635	009953	9953	11.06	Postprocessed Carrier Float	12/10/2012	12:22:08 PM	PE4.cor	1718	156144.25
1043978.221	1172622.156	316.593	009517	9517	10.57	Postprocessed Carrier Float	12/10/2012	12:22:10 PM	PE4.cor	1718	156146.246
1043982.428	1172620.297	316.482	008214	8214	9.13	Postprocessed Carrier Float	12/10/2012	12:22:12 PM	PE4.cor	1718	156148.242
1043986.893	1172620.152	316.344	009116	9116	10.13	Postprocessed Carrier Float	12/10/2012	12:22:14 PM	PE4.cor	1718	156150.307
1043991.812	1172619.968	316.328	007604	7604	8.45	Postprocessed Carrier Float	12/10/2012	12:22:16 PM	PE4.cor	1718	156152.306
1043996.57	1172620.018	316.365	008185	8185	9.09	Postprocessed Carrier Float	12/10/2012	12:22:18 PM	PE4.cor	1718	156154.328
1044000.035	1172620.295	316.336	007201	7201	8.00	Postprocessed Carrier Float	12/10/2012	12:22:20 PM	PE4.cor	1718	156156.348
1043999.571	1172621.237	316.643	007732	7732	8.59	Postprocessed Carrier Float	12/10/2012	12:22:22 PM	PE4.cor	1718	156158.409
1043995.208	1172621.414	316.648	009093	9093	10.10	Postprocessed Carrier Float	12/10/2012	12:22:24 PM	PE4.cor	1718	156160.303
1043990.597	1172619.327	316.516	008488	8488	9.43	Postprocessed Carrier Float	12/10/2012	12:22:26 PM	PE4.cor	1718	156162.333
1043988.782	1172615.522	316.346	009440	9440	10.49	Postprocessed Carrier Float	12/10/2012	12:22:28 PM	PE4.cor	1718	156164.332
1043988.559	1172614.566	316.323	009920	9920	11.02	Postprocessed Carrier Float	12/10/2012	12:22:30 PM	PE4.cor	1718	156166.365
1043988.829	1172613.987	316.376	008787	8787	9.76	Postprocessed Carrier Float	12/10/2012	12:22:32 PM	PE4.cor	1718	156168.341
1043991.51	1172610.632	316.494	009721	9721	10.80	Postprocessed Carrier Float	12/10/2012	12:22:34 PM	PE4.cor	1718	156170.304
1043996.347	1172608.721	316.46	008925	8925	9.92	Postprocessed Carrier Float	12/10/2012	12:22:36 PM	PE4.cor	1718	156172.302
1044002.228	1172607.718	316.533	009760	9760	10.84	Postprocessed Carrier Float	12/10/2012	12:22:38 PM	PE4.cor	1718	156174.257
1044007.134	1172605.762	316.468	008995	8995	9.99	Postprocessed Carrier Float	12/10/2012	12:22:40 PM	PE4.cor	1718	156176.264
1044006.851	1172604.576	316.373	008062	8062	8.96	Postprocessed Carrier Float	12/10/2012	12:22:42 PM	PE4.cor	1718	156178.285
1044002.173	1172604.613	316.507	009046	9046	10.05	Postprocessed Carrier Float	12/10/2012	12:22:44 PM	PE4.cor	1718	156180.315
1043996.141	1172605.061	316.453	008898	8898	9.89	Postprocessed Carrier Float	12/10/2012	12:22:46 PM	PE4.cor	1718	156182.341
1043990.401	1172605.603	316.583	009196	9196	10.22	Postprocessed Carrier Float	12/10/2012	12:22:48 PM	PE4.cor	1718	156184.298
1043984.302	1172605.798	316.588	009462	9462	10.51	Postprocessed Carrier Float	12/10/2012	12:22:50 PM	PE4.cor	1718	156186.287
1043978.687	1172605.821	316.54	008736	8736	9.71	Postprocessed Carrier Float	12/10/2012	12:22:52 PM	PE4.cor	1718	156188.266
1043972.527	1172606.371	316.759	008458	8458	9.40	Postprocessed Carrier Float	12/10/2012	12:22:54 PM	PE4.cor	1718	156190.314
1043966.547	1172606.487	316.738	008681	8681	9.65	Postprocessed Carrier Float	12/10/2012	12:22:56 PM	PE4.cor	1718	156192.326
1043962.137	1172608.007	316.826	008852	8852	9.84	Postprocessed Carrier Float	12/10/2012	12:22:58 PM	PE4.cor	1718	156194.283
1043963.088	1172611.689	316.618	009020	9020	10.02	Postprocessed Carrier Float	12/10/2012	12:23:00 PM	PE4.cor	1718	156196.293
1043967.572	1172610.734	316.591	008258	8258	9.18	Postprocessed Carrier Float	12/10/2012	12:23:02 PM	PE4.cor	1718	156198.304

Easting	Northing	Elevation	Text	Rad cpm	uR/hr	Corr Type	GPS Date	GPS Time	Datafile	GPS Week	GPS Second
1043973.186	1172609.954	316.63	009988	9988	11.10	Postprocessed Carrier Float	12/10/2012	12:23:04 PM	PE4.cor	1718	156200.334
1043978.52	1172609.441	316.475	009016	9016	10.02	Postprocessed Carrier Float	12/10/2012	12:23:06 PM	PE4.cor	1718	156202.227
1043984.015	1172609.507	316.552	008536	8536	9.48	Postprocessed Carrier Float	12/10/2012	12:23:08 PM	PE4.cor	1718	156204.225
1043989.496	1172609.431	316.453	009181	9181	10.20	Postprocessed Carrier Float	12/10/2012	12:23:10 PM	PE4.cor	1718	156206.327
1043993.585	1172607.159	316.449	008793	8793	9.77	Postprocessed Carrier Float	12/10/2012	12:23:12 PM	PE4.cor	1718	156208.317
1043994.233	1172607.535	316.555	008349	8349	9.28	Postprocessed Carrier Float	12/10/2012	12:23:14 PM	PE4.cor	1718	156210.314
1043990.288	1172610.316	316.566	009488	9488	10.54	Postprocessed Carrier Float	12/10/2012	12:23:16 PM	PE4.cor	1718	156212.304
1043986.529	1172611.828	316.416	009420	9420	10.47	Postprocessed Carrier Float	12/10/2012	12:23:18 PM	PE4.cor	1718	156214.242
1043980.352	1172611.755	316.509	008921	8921	9.91	Postprocessed Carrier Float	12/10/2012	12:23:20 PM	PE4.cor	1718	156216.338
1043974.626	1172612.063	316.476	008695	8695	9.66	Postprocessed Carrier Float	12/10/2012	12:23:22 PM	PE4.cor	1718	156218.372
1043969.328	1172613.252	316.426	009498	9498	10.55	Postprocessed Carrier Float	12/10/2012	12:23:24 PM	PE4.cor	1718	156220.406
1043964.443	1172613.084	316.561	009233	9233	10.26	Postprocessed Carrier Float	12/10/2012	12:23:26 PM	PE4.cor	1718	156222.297
1043961.744	1172612.972	316.156	009584	9584	10.65	Postprocessed Carrier Float	12/10/2012	12:23:28 PM	PE4.cor	1718	156224.312
1043961.819	1172612.768	316.182	009044	9044	10.05	Postprocessed Carrier Float	12/10/2012	12:23:30 PM	PE4.cor	1718	156226.234
1043961.829	1172612.789	316.236	009505	9505	10.56	Postprocessed Carrier Float	12/10/2012	12:23:32 PM	PE4.cor	1718	156228.215
1041378.812	1171387.586	316.186	008453	8453	9.39	Postprocessed Carrier Float	11/8/2012	9:04:49 AM	PEMA.cor	1713	403505.51
1041378.79	1171387.604	316.196	008350	8350	9.28	Postprocessed Carrier Float	11/8/2012	9:04:51 AM	PEMA.cor	1713	403507.552
1041378.737	1171387.609	316.199	008536	8536	9.48	Postprocessed Carrier Float	11/8/2012	9:04:53 AM	PEMA.cor	1713	403509.465
1041378.685	1171387.406	316.219	009038	9038	10.04	Postprocessed Carrier Float	11/8/2012	9:04:55 AM	PEMA.cor	1713	403511.461
1041378.522	1171387.156	316.308	008929	8929	9.92	Postprocessed Carrier Float	11/8/2012	9:04:57 AM	PEMA.cor	1713	403513.462
1041374.07	1171387.311	316.32	009169	9169	10.19	Postprocessed Carrier Float	11/8/2012	9:04:59 AM	PEMA.cor	1713	403515.531
1041368.474	1171387.334	316.34	008212	8212	9.12	Postprocessed Carrier Float	11/8/2012	9:05:01 AM	PEMA.cor	1713	403517.558
1041363.399	1171387.291	316.218	009022	9022	10.02	Postprocessed Carrier Float	11/8/2012	9:05:03 AM	PEMA.cor	1713	403519.511
1041358.139	1171386.981	316.016	008655	8655	9.62	Postprocessed Carrier Float	11/8/2012	9:05:05 AM	PEMA.cor	1713	403521.449
1041352.778	1171387.215	316.048	009020	9020	10.02	Postprocessed Carrier Float	11/8/2012	9:05:07 AM	PEMA.cor	1713	403523.478
1041347.376	1171387.193	315.857	009625	9625	10.69	Postprocessed Carrier Float	11/8/2012	9:05:09 AM	PEMA.cor	1713	403525.507
1041342.871	1171386.882	315.825	009086	9086	10.10	Postprocessed Carrier Float	11/8/2012	9:05:11 AM	PEMA.cor	1713	403527.491
1041337.534	1171387.404	315.794	010027	10027	11.14	Postprocessed Carrier Float	11/8/2012	9:05:13 AM	PEMA.cor	1713	403529.436
1041332.579	1171387.665	315.796	009961	9961	11.07	Postprocessed Carrier Float	11/8/2012	9:05:15 AM	PEMA.cor	1713	403531.485
1041327.527	1171387.724	315.612	009062	9062	10.07	Postprocessed Carrier Float	11/8/2012	9:05:17 AM	PEMA.cor	1713	403533.441
1041321.84	1171387.768	315.472	009454	9454	10.50	Postprocessed Carrier Float	11/8/2012	9:05:19 AM	PEMA.cor	1713	403535.539
1041316.921	1171387.661	315.454	009940	9940	11.04	Postprocessed Carrier Float	11/8/2012	9:05:21 AM	PEMA.cor	1713	403537.458
1041311.519	1171387.712	315.539	009127	9127	10.14	Postprocessed Carrier Float	11/8/2012	9:05:23 AM	PEMA.cor	1713	403539.441
1041305.983	1171387.672	315.427	009422	9422	10.47	Postprocessed Carrier Float	11/8/2012	9:05:25 AM	PEMA.cor	1713	403541.555
1041300.803	1171387.421	315.376	009458	9458	10.51	Postprocessed Carrier Float	11/8/2012	9:05:27 AM	PEMA.cor	1713	403543.499
1041295.995	1171387.29	315.526	009408	9408	10.45	Postprocessed Carrier Float	11/8/2012	9:05:29 AM	PEMA.cor	1713	403545.418
1041290.906	1171387.231	315.497	009488	9488	10.54	Postprocessed Carrier Float	11/8/2012	9:05:31 AM	PEMA.cor	1713	403547.399
1041285.305	1171387.294	315.593	009306	9306	10.34	Postprocessed Carrier Float	11/8/2012	9:05:33 AM	PEMA.cor	1713	403549.483
1041280.029	1171387.386	315.504	009542	9542	10.60	Postprocessed Carrier Float	11/8/2012	9:05:35 AM	PEMA.cor	1713	403551.571

Easting	Northing	Elevation	Text	Rad cpm	uR/hr	Corr Type	GPS Date	GPS Time	Datafile	GPS Week	GPS Second
1041274.549	1171387.544	315.321	009276	9276	10.31	Postprocessed Carrier Float	11/8/2012	9:05:37 AM	PEMA.cor	1713	403553.561
1041269.537	1171387.464	315.298	009942	9942	11.05	Postprocessed Carrier Float	11/8/2012	9:05:39 AM	PEMA.cor	1713	403555.54
1041264.337	1171387.364	314.908	009338	9338	10.38	Postprocessed Carrier Float	11/8/2012	9:05:41 AM	PEMA.cor	1713	403557.487
1041258.875	1171387.563	314.794	009080	9080	10.09	Postprocessed Carrier Float	11/8/2012	9:05:43 AM	PEMA.cor	1713	403559.461
1041254.018	1171388.176	314.901	009226	9226	10.25	Postprocessed Carrier Float	11/8/2012	9:05:45 AM	PEMA.cor	1713	403561.515
1041250.119	1171388.29	314.854	008754	8754	9.73	Postprocessed Carrier Float	11/8/2012	9:05:47 AM	PEMA.cor	1713	403563.51
1041248.952	1171385.475	314.942	008691	8691	9.66	Postprocessed Carrier Float	11/8/2012	9:05:49 AM	PEMA.cor	1713	403565.546
1041248.805	1171380.467	315.018	008465	8465	9.41	Postprocessed Carrier Float	11/8/2012	9:05:51 AM	PEMA.cor	1713	403567.566
1041248.543	1171375.408	315.104	008811	8811	9.79	Postprocessed Carrier Float	11/8/2012	9:05:53 AM	PEMA.cor	1713	403569.543
1041248.76	1171370.401	315.193	009129	9129	10.14	Postprocessed Carrier Float	11/8/2012	9:05:55 AM	PEMA.cor	1713	403571.54
1041248.545	1171364.83	315.303	009046	9046	10.05	Postprocessed Carrier Float	11/8/2012	9:05:57 AM	PEMA.cor	1713	403573.566
1041248.457	1171359.249	315.479	008748	8748	9.72	Postprocessed Carrier Float	11/8/2012	9:05:59 AM	PEMA.cor	1713	403575.597
1041248.483	1171353.823	315.329	007977	7977	8.86	Postprocessed Carrier Float	11/8/2012	9:06:01 AM	PEMA.cor	1713	403577.556
1041248.697	1171348.476	315.35	007589	7589	8.43	Postprocessed Carrier Float	11/8/2012	9:06:03 AM	PEMA.cor	1713	403579.56
1041248.423	1171342.978	315.262	008415	8415	9.35	Postprocessed Carrier Float	11/8/2012	9:06:05 AM	PEMA.cor	1713	403581.574
1041248.234	1171337.77	315.272	008472	8472	9.41	Postprocessed Carrier Float	11/8/2012	9:06:07 AM	PEMA.cor	1713	403583.509
1041248.295	1171332.505	314.996	009205	9205	10.23	Postprocessed Carrier Float	11/8/2012	9:06:09 AM	PEMA.cor	1713	403585.463
1041248.36	1171327.543	314.967	009595	9595	10.66	Postprocessed Carrier Float	11/8/2012	9:06:11 AM	PEMA.cor	1713	403587.438
1041248.411	1171322.665	314.812	009768	9768	10.85	Postprocessed Carrier Float	11/8/2012	9:06:13 AM	PEMA.cor	1713	403589.453
1041248.279	1171316.932	314.696	009677	9677	10.75	Postprocessed Carrier Float	11/8/2012	9:06:15 AM	PEMA.cor	1713	403591.629
1041248.274	1171312.052	314.628	008573	8573	9.53	Postprocessed Carrier Float	11/8/2012	9:06:17 AM	PEMA.cor	1713	403593.562
1041248.286	1171306.826	314.322	009252	9252	10.28	Postprocessed Carrier Float	11/8/2012	9:06:19 AM	PEMA.cor	1713	403595.567
1041248.274	1171301.816	314.333	009687	9687	10.76	Postprocessed Carrier Float	11/8/2012	9:06:21 AM	PEMA.cor	1713	403597.567
1041248.222	1171296.744	314.059	008052	8052	8.95	Postprocessed Carrier Float	11/8/2012	9:06:23 AM	PEMA.cor	1713	403599.568
1041248.035	1171291.793	314.135	006885	6885	7.65	Postprocessed Carrier Float	11/8/2012	9:06:25 AM	PEMA.cor	1713	403601.478
1041248.043	1171287.851	314.114	005910	5910	6.57	Postprocessed Carrier Float	11/8/2012	9:06:27 AM	PEMA.cor	1713	403603.567
1041250.391	1171287.833	314.058	005082	5082	5.65	Postprocessed Carrier Float	11/8/2012	9:06:29 AM	PEMA.cor	1713	403605.485
1041255.518	1171287.816	314.182	005342	5342	5.94	Postprocessed Carrier Float	11/8/2012	9:06:31 AM	PEMA.cor	1713	403607.467
1041260.534	1171287.831	314.344	005588	5588	6.21	Postprocessed Carrier Float	11/8/2012	9:06:33 AM	PEMA.cor	1713	403609.481
1041265.588	1171287.596	314.394	005012	5012	5.57	Postprocessed Carrier Float	11/8/2012	9:06:35 AM	PEMA.cor	1713	403611.575
1041270.632	1171287.446	314.38	005523	5523	6.14	Postprocessed Carrier Float	11/8/2012	9:06:37 AM	PEMA.cor	1713	403613.573
1041275.462	1171287.494	314.508	005380	5380	5.98	Postprocessed Carrier Float	11/8/2012	9:06:39 AM	PEMA.cor	1713	403615.519
1041280.38	1171287.475	314.565	005120	5120	5.69	Postprocessed Carrier Float	11/8/2012	9:06:41 AM	PEMA.cor	1713	403617.562
1041285.353	1171287.422	314.805	008562	8562	9.51	Postprocessed Carrier Float	11/8/2012	9:06:43 AM	PEMA.cor	1713	403619.562
1041289.902	1171287.356	314.885	006279	6279	6.98	Postprocessed Carrier Float	11/8/2012	9:06:45 AM	PEMA.cor	1713	403621.522
1041294.611	1171287.567	314.994	005571	5571	6.19	Postprocessed Carrier Float	11/8/2012	9:06:47 AM	PEMA.cor	1713	403623.523
1041299.392	1171287.69	315.006	005750	5750	6.39	Postprocessed Carrier Float	11/8/2012	9:06:49 AM	PEMA.cor	1713	403625.503
1041304.223	1171287.876	315.315	005648	5648	6.28	Postprocessed Carrier Float	11/8/2012	9:06:51 AM	PEMA.cor	1713	403627.524
1041308.991	1171287.768	315.425	005396	5396	6.00	Postprocessed Carrier Float	11/8/2012	9:06:53 AM	PEMA.cor	1713	403629.605

Easting	Northing	Elevation	Text	Rad cpm	uR/hr	Corr Type	GPS Date	GPS Time	Datafile	GPS Week	GPS Second
1041313.525	1171287.479	315.271	005288	5288	5.88	Postprocessed Carrier Float	11/8/2012	9:06:55 AM	PEMA.cor	1713	403631.504
1041318.56	1171287.461	315.153	005752	5752	6.39	Postprocessed Carrier Float	11/8/2012	9:06:57 AM	PEMA.cor	1713	403633.534
1041323.152	1171287.619	315.094	005646	5646	6.27	Postprocessed Carrier Float	11/8/2012	9:06:59 AM	PEMA.cor	1713	403635.495
1041328.162	1171287.623	314.907	005927	5927	6.59	Postprocessed Carrier Float	11/8/2012	9:07:01 AM	PEMA.cor	1713	403637.499
1041332.997	1171287.602	315.02	005904	5904	6.56	Postprocessed Carrier Float	11/8/2012	9:07:03 AM	PEMA.cor	1713	403639.464
1041338.399	1171287.511	314.909	005721	5721	6.36	Postprocessed Carrier Float	11/8/2012	9:07:05 AM	PEMA.cor	1713	403641.516
1041343.175	1171287.614	314.99	006052	6052	6.72	Postprocessed Carrier Float	11/8/2012	9:07:07 AM	PEMA.cor	1713	403643.526
1041346.32	1171287.868	314.962	006306	6306	7.01	Postprocessed Carrier Float	11/8/2012	9:07:09 AM	PEMA.cor	1713	403645.577
1041347.332	1171287.658	314.992	006268	6268	6.96	Postprocessed Carrier Float	11/8/2012	9:07:11 AM	PEMA.cor	1713	403647.556
1041351.796	1171287.919	314.894	006663	6663	7.40	Postprocessed Carrier Float	11/8/2012	9:07:13 AM	PEMA.cor	1713	403649.567
1041356.749	1171287.696	315.125	007547	7547	8.39	Postprocessed Carrier Float	11/8/2012	9:07:15 AM	PEMA.cor	1713	403651.511
1041361.647	1171287.551	315.27	007828	7828	8.70	Postprocessed Carrier Float	11/8/2012	9:07:17 AM	PEMA.cor	1713	403653.478
1041367.284	1171287.316	315.242	008404	8404	9.34	Postprocessed Carrier Float	11/8/2012	9:07:19 AM	PEMA.cor	1713	403655.612
1041372.056	1171287.552	315.433	007693	7693	8.55	Postprocessed Carrier Float	11/8/2012	9:07:21 AM	PEMA.cor	1713	403657.526
1041376.354	1171287.45	315.449	008458	8458	9.40	Postprocessed Carrier Float	11/8/2012	9:07:23 AM	PEMA.cor	1713	403659.561
1041378.946	1171287.667	315.427	008903	8903	9.89	Postprocessed Carrier Float	11/8/2012	9:07:25 AM	PEMA.cor	1713	403661.537
1041379.261	1171287.886	315.552	009044	9044	10.05	Postprocessed Carrier Float	11/8/2012	9:07:27 AM	PEMA.cor	1713	403663.571
1041378.722	1171290.712	315.529	008643	8643	9.60	Postprocessed Carrier Float	11/8/2012	9:07:29 AM	PEMA.cor	1713	403665.604
1041378.383	1171294.982	315.546	007476	7476	8.31	Postprocessed Carrier Float	11/8/2012	9:07:31 AM	PEMA.cor	1713	403667.549
1041378.646	1171299.472	315.568	006789	6789	7.54	Postprocessed Carrier Float	11/8/2012	9:07:33 AM	PEMA.cor	1713	403669.551
1041378.568	1171302.454	315.34	006625	6625	7.36	Postprocessed Carrier Float	11/8/2012	9:07:35 AM	PEMA.cor	1713	403671.535
1041378.524	1171302.746	315.332	006700	6700	7.44	Postprocessed Carrier Float	11/8/2012	9:07:37 AM	PEMA.cor	1713	403673.5
1041378.527	1171302.661	315.333	006233	6233	6.93	Postprocessed Carrier Float	11/8/2012	9:07:39 AM	PEMA.cor	1713	403675.461
1041378.529	1171302.678	315.387	006658	6658	7.40	Postprocessed Carrier Float	11/8/2012	9:07:41 AM	PEMA.cor	1713	403677.516
1041378.557	1171302.68	315.348	006154	6154	6.84	Postprocessed Carrier Float	11/8/2012	9:07:43 AM	PEMA.cor	1713	403679.374
1041378.582	1171302.687	315.36	006086	6086	6.76	Postprocessed Carrier Float	11/8/2012	9:07:45 AM	PEMA.cor	1713	403681.512
1041378.587	1171302.647	315.338	005973	5973	6.64	Postprocessed Carrier Float	11/8/2012	9:07:47 AM	PEMA.cor	1713	403683.57
1041378.554	1171302.602	315.418	006024	6024	6.69	Postprocessed Carrier Float	11/8/2012	9:07:49 AM	PEMA.cor	1713	403685.555
1041378.551	1171302.619	315.457	006031	6031	6.70	Postprocessed Carrier Float	11/8/2012	9:07:51 AM	PEMA.cor	1713	403687.504
1041378.445	1171302.632	315.467	005737	5737	6.37	Postprocessed Carrier Float	11/8/2012	9:07:53 AM	PEMA.cor	1713	403689.509
1041377.078	1171302.346	315.55	006613	6613	7.35	Postprocessed Carrier Float	11/8/2012	9:07:55 AM	PEMA.cor	1713	403691.534
1041372.222	1171302.008	315.597	006600	6600	7.33	Postprocessed Carrier Float	11/8/2012	9:07:57 AM	PEMA.cor	1713	403693.531
1041367.071	1171301.221	315.627	006590	6590	7.32	Postprocessed Carrier Float	11/8/2012	9:07:59 AM	PEMA.cor	1713	403695.547
1041361.623	1171300.407	315.639	006063	6063	6.74	Postprocessed Carrier Float	11/8/2012	9:08:01 AM	PEMA.cor	1713	403697.582
1041356.351	1171299.628	315.422	006332	6332	7.04	Postprocessed Carrier Float	11/8/2012	9:08:03 AM	PEMA.cor	1713	403699.487
1041351.008	1171299.028	315.593	005541	5541	6.16	Postprocessed Carrier Float	11/8/2012	9:08:05 AM	PEMA.cor	1713	403701.566
1041346.057	1171298.545	315.618	005076	5076	5.64	Postprocessed Carrier Float	11/8/2012	9:08:07 AM	PEMA.cor	1713	403703.578
1041340.901	1171298.036	315.526	005795	5795	6.44	Postprocessed Carrier Float	11/8/2012	9:08:09 AM	PEMA.cor	1713	403705.553
1041335.569	1171297.952	315.612	006412	6412	7.12	Postprocessed Carrier Float	11/8/2012	9:08:11 AM	PEMA.cor	1713	403707.543

Easting	Northing	Elevation	Text	Rad cpm	uR/hr	Corr Type	GPS Date	GPS Time	Datafile	GPS Week	GPS Second
1041330.528	1171297.557	315.657	005470	5470	6.08	Postprocessed Carrier Float	11/8/2012	9:08:13 AM	PEMA.cor	1713	403709.546
1041325.271	1171297.168	315.534	005986	5986	6.65	Postprocessed Carrier Float	11/8/2012	9:08:15 AM	PEMA.cor	1713	403711.569
1041320.357	1171296.438	315.594	005382	5382	5.98	Postprocessed Carrier Float	11/8/2012	9:08:17 AM	PEMA.cor	1713	403713.508
1041315.404	1171296.109	315.601	005380	5380	5.98	Postprocessed Carrier Float	11/8/2012	9:08:19 AM	PEMA.cor	1713	403715.562
1041309.917	1171295.708	315.514	005462	5462	6.07	Postprocessed Carrier Float	11/8/2012	9:08:21 AM	PEMA.cor	1713	403717.535
1041304.761	1171295.506	315.469	005265	5265	5.85	Postprocessed Carrier Float	11/8/2012	9:08:23 AM	PEMA.cor	1713	403719.496
1041298.992	1171295.167	315.261	005397	5397	6.00	Postprocessed Carrier Float	11/8/2012	9:08:25 AM	PEMA.cor	1713	403721.598
1041293.614	1171294.447	315.227	005427	5427	6.03	Postprocessed Carrier Float	11/8/2012	9:08:27 AM	PEMA.cor	1713	403723.555
1041288.263	1171293.475	314.967	006521	6521	7.25	Postprocessed Carrier Float	11/8/2012	9:08:29 AM	PEMA.cor	1713	403725.557
1041282.648	1171292.572	314.804	007080	7080	7.87	Postprocessed Carrier Float	11/8/2012	9:08:31 AM	PEMA.cor	1713	403727.581
1041277.566	1171292.327	314.842	007985	7985	8.87	Postprocessed Carrier Float	11/8/2012	9:08:33 AM	PEMA.cor	1713	403729.583
1041272.401	1171292.417	314.602	008118	8118	9.02	Postprocessed Carrier Float	11/8/2012	9:08:35 AM	PEMA.cor	1713	403731.561
1041267.201	1171292.91	314.467	007676	7676	8.53	Postprocessed Carrier Float	11/8/2012	9:08:37 AM	PEMA.cor	1713	403733.484
1041261.84	1171293.395	314.378	008288	8288	9.21	Postprocessed Carrier Float	11/8/2012	9:08:39 AM	PEMA.cor	1713	403735.564
1041256.582	1171294.35	314.217	007212	7212	8.01	Postprocessed Carrier Float	11/8/2012	9:08:41 AM	PEMA.cor	1713	403737.559
1041252.088	1171296.218	314.188	006521	6521	7.25	Postprocessed Carrier Float	11/8/2012	9:08:43 AM	PEMA.cor	1713	403739.49
1041247.792	1171298.349	314.157	007340	7340	8.16	Postprocessed Carrier Float	11/8/2012	9:08:45 AM	PEMA.cor	1713	403741.493
1041246.666	1171299.22	314.132	007081	7081	7.87	Postprocessed Carrier Float	11/8/2012	9:08:47 AM	PEMA.cor	1713	403743.541
1041247.688	1171295.058	314.093	007069	7069	7.85	Postprocessed Carrier Float	11/8/2012	9:08:49 AM	PEMA.cor	1713	403745.564
1041248.514	1171289.819	313.997	006708	6708	7.45	Postprocessed Carrier Float	11/8/2012	9:08:51 AM	PEMA.cor	1713	403747.602
1041248.377	1171284.724	313.953	005532	5532	6.15	Postprocessed Carrier Float	11/8/2012	9:08:53 AM	PEMA.cor	1713	403749.54
1041247.487	1171282.527	314.075	005690	5690	6.32	Postprocessed Carrier Float	11/8/2012	9:08:55 AM	PEMA.cor	1713	403751.612
1041248.678	1171285.05	314.049	004915	4915	5.46	Postprocessed Carrier Float	11/8/2012	9:08:57 AM	PEMA.cor	1713	403753.58
1041252.275	1171287.614	314.299	005269	5269	5.85	Postprocessed Carrier Float	11/8/2012	9:08:59 AM	PEMA.cor	1713	403755.758
1041257.161	1171287.838	314.302	005668	5668	6.30	Postprocessed Carrier Float	11/8/2012	9:09:01 AM	PEMA.cor	1713	403757.554
1041262.926	1171287.774	314.367	005718	5718	6.35	Postprocessed Carrier Float	11/8/2012	9:09:03 AM	PEMA.cor	1713	403759.536
1041269.166	1171287.003	314.426	005016	5016	5.57	Postprocessed Carrier Float	11/8/2012	9:09:05 AM	PEMA.cor	1713	403761.555
1041274.649	1171286.853	314.461	005242	5242	5.82	Postprocessed Carrier Float	11/8/2012	9:09:07 AM	PEMA.cor	1713	403763.517
1041280.852	1171287.236	314.567	005574	5574	6.19	Postprocessed Carrier Float	11/8/2012	9:09:09 AM	PEMA.cor	1713	403765.546
1041286.433	1171287.349	314.887	005559	5559	6.18	Postprocessed Carrier Float	11/8/2012	9:09:11 AM	PEMA.cor	1713	403767.583
1041292.015	1171287.289	314.835	005561	5561	6.18	Postprocessed Carrier Float	11/8/2012	9:09:13 AM	PEMA.cor	1713	403769.573
1041297.369	1171287.193	315.16	006298	6298	7.00	Postprocessed Carrier Float	11/8/2012	9:09:15 AM	PEMA.cor	1713	403771.543
1041302.593	1171287.221	315.3	005940	5940	6.60	Postprocessed Carrier Float	11/8/2012	9:09:17 AM	PEMA.cor	1713	403773.535
1041308.325	1171287.194	315.27	005355	5355	5.95	Postprocessed Carrier Float	11/8/2012	9:09:19 AM	PEMA.cor	1713	403775.555
1041313.507	1171287.167	315.385	005320	5320	5.91	Postprocessed Carrier Float	11/8/2012	9:09:21 AM	PEMA.cor	1713	403777.541
1041318.917	1171286.979	315.225	005416	5416	6.02	Postprocessed Carrier Float	11/8/2012	9:09:23 AM	PEMA.cor	1713	403779.544
1041324.36	1171286.51	315.219	005954	5954	6.62	Postprocessed Carrier Float	11/8/2012	9:09:25 AM	PEMA.cor	1713	403781.532
1041330.248	1171286.254	314.924	005966	5966	6.63	Postprocessed Carrier Float	11/8/2012	9:09:27 AM	PEMA.cor	1713	403783.516
1041335.791	1171286.76	314.957	006301	6301	7.00	Postprocessed Carrier Float	11/8/2012	9:09:29 AM	PEMA.cor	1713	403785.548

Easting	Northing	Elevation	Text	Rad cpm	uR/hr	Corr Type	GPS Date	GPS Time	Datafile	GPS Week	GPS Second
1041341.488	1171287.178	314.957	006015	6015	6.68	Postprocessed Carrier Float	11/8/2012	9:09:31 AM	PEMA.cor	1713	403787.573
1041346.99	1171287.844	314.943	006596	6596	7.33	Postprocessed Carrier Float	11/8/2012	9:09:33 AM	PEMA.cor	1713	403789.586
1041352.572	1171288.52	314.942	006891	6891	7.66	Postprocessed Carrier Float	11/8/2012	9:09:35 AM	PEMA.cor	1713	403791.56
1041357.948	1171289.076	315.163	006781	6781	7.53	Postprocessed Carrier Float	11/8/2012	9:09:37 AM	PEMA.cor	1713	403793.565
1041362.743	1171289.624	315.316	006886	6886	7.65	Postprocessed Carrier Float	11/8/2012	9:09:39 AM	PEMA.cor	1713	403795.556
1041368.12	1171290.39	315.173	006853	6853	7.61	Postprocessed Carrier Float	11/8/2012	9:09:41 AM	PEMA.cor	1713	403797.607
1041373.013	1171291.052	315.265	006758	6758	7.51	Postprocessed Carrier Float	11/8/2012	9:09:43 AM	PEMA.cor	1713	403799.533
1041377.271	1171292.018	315.44	006949	6949	7.72	Postprocessed Carrier Float	11/8/2012	9:09:45 AM	PEMA.cor	1713	403801.55
1041379.013	1171293.637	315.494	007328	7328	8.14	Postprocessed Carrier Float	11/8/2012	9:09:47 AM	PEMA.cor	1713	403803.561
1041378.784	1171298.38	315.361	007425	7425	8.25	Postprocessed Carrier Float	11/8/2012	9:09:49 AM	PEMA.cor	1713	403805.553
1041378.678	1171302.063	315.162	006639	6639	7.38	Postprocessed Carrier Float	11/8/2012	9:09:51 AM	PEMA.cor	1713	403807.562
1041378.683	1171302.224	315.159	006481	6481	7.20	Postprocessed Carrier Float	11/8/2012	9:09:53 AM	PEMA.cor	1713	403809.548
1041378.722	1171302.357	315.173	006234	6234	6.93	Postprocessed Carrier Float	11/8/2012	9:09:55 AM	PEMA.cor	1713	403811.523
1041378.786	1171302.265	315.18	006713	6713	7.46	Postprocessed Carrier Float	11/8/2012	9:09:57 AM	PEMA.cor	1713	403813.485
1041378.764	1171302.362	315.155	005985	5985	6.65	Postprocessed Carrier Float	11/8/2012	9:09:59 AM	PEMA.cor	1713	403815.56
1041378.662	1171302.195	315.107	006022	6022	6.69	Postprocessed Carrier Float	11/8/2012	9:10:03 AM	PEMA.cor	1713	403819.585
1041378.36	1171302.699	315.286	006078	6078	6.75	Postprocessed Carrier Float	11/8/2012	9:10:05 AM	PEMA.cor	1713	403821.523
1041378.387	1171305.732	316.14	005790	5790	6.43	Postprocessed Carrier Float	11/8/2012	9:10:07 AM	PEMA.cor	1713	403823.535
1041378.664	1171306.924	316.654	005552	5552	6.17	Postprocessed Carrier Float	11/8/2012	9:10:09 AM	PEMA.cor	1713	403825.458
1041378.824	1171307.008	316.564	005455	5455	6.06	Postprocessed Carrier Float	11/8/2012	9:10:11 AM	PEMA.cor	1713	403827.552
1041378.752	1171307.104	316.593	005649	5649	6.28	Postprocessed Carrier Float	11/8/2012	9:10:13 AM	PEMA.cor	1713	403829.546
1041378.735	1171307.114	316.556	006336	6336	7.04	Postprocessed Carrier Float	11/8/2012	9:10:15 AM	PEMA.cor	1713	403831.633
1041378.749	1171307.119	316.598	005877	5877	6.53	Postprocessed Carrier Float	11/8/2012	9:10:17 AM	PEMA.cor	1713	403833.594
1041378.737	1171307.159	316.581	006150	6150	6.83	Postprocessed Carrier Float	11/8/2012	9:10:19 AM	PEMA.cor	1713	403835.661
1041378.766	1171307.133	316.597	005737	5737	6.37	Postprocessed Carrier Float	11/8/2012	9:10:21 AM	PEMA.cor	1713	403837.606
1041378.766	1171307.169	316.643	005518	5518	6.13	Postprocessed Carrier Float	11/8/2012	9:10:23 AM	PEMA.cor	1713	403839.587
1041378.509	1171307.198	316.728	005985	5985	6.65	Postprocessed Carrier Float	11/8/2012	9:10:25 AM	PEMA.cor	1713	403841.522
1041374.526	1171307.372	316.83	005761	5761	6.40	Postprocessed Carrier Float	11/8/2012	9:10:27 AM	PEMA.cor	1713	403843.505
1041369.749	1171307.207	316.793	005687	5687	6.32	Postprocessed Carrier Float	11/8/2012	9:10:29 AM	PEMA.cor	1713	403845.545
1041365.168	1171307.487	316.728	005425	5425	6.03	Postprocessed Carrier Float	11/8/2012	9:10:31 AM	PEMA.cor	1713	403847.56
1041362.888	1171311.553	316.711	005720	5720	6.36	Postprocessed Carrier Float	11/8/2012	9:10:33 AM	PEMA.cor	1713	403849.537
1041361.26	1171315.857	316.701	005281	5281	5.87	Postprocessed Carrier Float	11/8/2012	9:10:35 AM	PEMA.cor	1713	403851.54
1041359.964	1171319.86	316.723	005546	5546	6.16	Postprocessed Carrier Float	11/8/2012	9:10:37 AM	PEMA.cor	1713	403853.545
1041362.53	1171323.142	316.687	005944	5944	6.60	Postprocessed Carrier Float	11/8/2012	9:10:39 AM	PEMA.cor	1713	403855.547
1041366.216	1171325.927	316.883	006462	6462	7.18	Postprocessed Carrier Float	11/8/2012	9:10:41 AM	PEMA.cor	1713	403857.552
1041368.312	1171328.993	316.861	005911	5911	6.57	Postprocessed Carrier Float	11/8/2012	9:10:43 AM	PEMA.cor	1713	403859.561
1041367.158	1171332.834	316.866	006153	6153	6.84	Postprocessed Carrier Float	11/8/2012	9:10:45 AM	PEMA.cor	1713	403861.56
1041365.646	1171337.286	316.896	006167	6167	6.85	Postprocessed Carrier Float	11/8/2012	9:10:47 AM	PEMA.cor	1713	403863.575
1041367.031	1171340.254	316.777	006636	6636	7.37	Postprocessed Carrier Float	11/8/2012	9:10:49 AM	PEMA.cor	1713	403865.458

Easting	Northing	Elevation	Text	Rad cpm	uR/hr	Corr Type	GPS Date	GPS Time	Datafile	GPS Week	GPS Second
1041370.662	1171341.096	316.848	007455	7455	8.28	Postprocessed Carrier Float	11/8/2012	9:10:51 AM	PEMA.cor	1713	403867.509
1041372.644	1171337.732	316.853	006943	6943	7.71	Postprocessed Carrier Float	11/8/2012	9:10:53 AM	PEMA.cor	1713	403869.544
1041373.719	1171334.508	317.031	006584	6584	7.32	Postprocessed Carrier Float	11/8/2012	9:10:55 AM	PEMA.cor	1713	403871.574
1041375.403	1171334.076	317.085	006413	6413	7.13	Postprocessed Carrier Float	11/8/2012	9:10:57 AM	PEMA.cor	1713	403873.546
1041378.849	1171335.557	317.038	005894	5894	6.55	Postprocessed Carrier Float	11/8/2012	9:10:59 AM	PEMA.cor	1713	403875.559
1041382.014	1171336.656	316.999	005811	5811	6.46	Postprocessed Carrier Float	11/8/2012	9:11:01 AM	PEMA.cor	1713	403877.601
1041380.782	1171334.914	317.013	005857	5857	6.51	Postprocessed Carrier Float	11/8/2012	9:11:03 AM	PEMA.cor	1713	403879.569
1041378.638	1171332.973	316.914	005827	5827	6.47	Postprocessed Carrier Float	11/8/2012	9:11:05 AM	PEMA.cor	1713	403881.594
1041378.886	1171327.704	316.984	006102	6102	6.78	Postprocessed Carrier Float	11/8/2012	9:11:07 AM	PEMA.cor	1713	403883.575
1041379.228	1171322.47	316.963	005493	5493	6.10	Postprocessed Carrier Float	11/8/2012	9:11:09 AM	PEMA.cor	1713	403885.575
1041379.431	1171317.546	316.828	005355	5355	5.95	Postprocessed Carrier Float	11/8/2012	9:11:11 AM	PEMA.cor	1713	403887.538
1041379.49	1171312.772	316.89	005485	5485	6.09	Postprocessed Carrier Float	11/8/2012	9:11:13 AM	PEMA.cor	1713	403889.56
1041379.636	1171308.409	316.902	005921	5921	6.58	Postprocessed Carrier Float	11/8/2012	9:11:15 AM	PEMA.cor	1713	403891.562
1041378.381	1171306.774	316.544	005681	5681	6.31	Postprocessed Carrier Float	11/8/2012	9:11:17 AM	PEMA.cor	1713	403893.551
1041378.158	1171306.859	316.55	005980	5980	6.64	Postprocessed Carrier Float	11/8/2012	9:11:21 AM	PEMA.cor	1713	403897.53
1041377.821	1171307.032	316.654	005275	5275	5.86	Postprocessed Carrier Float	11/8/2012	9:11:23 AM	PEMA.cor	1713	403899.517
1041377.68	1171308.827	316.863	005209	5209	5.79	Postprocessed Carrier Float	11/8/2012	9:11:25 AM	PEMA.cor	1713	403901.483
1041377.716	1171314.361	316.875	004644	4644	5.16	Postprocessed Carrier Float	11/8/2012	9:11:27 AM	PEMA.cor	1713	403903.542
1041377.388	1171319.624	316.924	004888	4888	5.43	Postprocessed Carrier Float	11/8/2012	9:11:29 AM	PEMA.cor	1713	403905.609
1041377.471	1171324.791	316.832	005380	5380	5.98	Postprocessed Carrier Float	11/8/2012	9:11:31 AM	PEMA.cor	1713	403907.593
1041377.461	1171329.683	316.977	005433	5433	6.04	Postprocessed Carrier Float	11/8/2012	9:11:33 AM	PEMA.cor	1713	403909.558
1041377.481	1171333.957	317.067	005643	5643	6.27	Postprocessed Carrier Float	11/8/2012	9:11:35 AM	PEMA.cor	1713	403911.602
1041377.278	1171336.599	317.141	005969	5969	6.63	Postprocessed Carrier Float	11/8/2012	9:11:37 AM	PEMA.cor	1713	403913.552
1041377.408	1171341.364	316.629	006880	6880	7.64	Postprocessed Carrier Float	11/8/2012	9:11:39 AM	PEMA.cor	1713	403915.544
1041377.661	1171346.671	316.719	008269	8269	9.19	Postprocessed Carrier Float	11/8/2012	9:11:41 AM	PEMA.cor	1713	403917.571
1041377.581	1171351.785	316.52	008021	8021	8.91	Postprocessed Carrier Float	11/8/2012	9:11:43 AM	PEMA.cor	1713	403919.518
1041377.81	1171357.135	316.54	008491	8491	9.43	Postprocessed Carrier Float	11/8/2012	9:11:45 AM	PEMA.cor	1713	403921.447
1041377.789	1171362.851	316.35	008303	8303	9.23	Postprocessed Carrier Float	11/8/2012	9:11:47 AM	PEMA.cor	1713	403923.502
1041377.601	1171368.407	316.397	008409	8409	9.34	Postprocessed Carrier Float	11/8/2012	9:11:49 AM	PEMA.cor	1713	403925.498
1041377.594	1171373.741	316.216	008816	8816	9.80	Postprocessed Carrier Float	11/8/2012	9:11:51 AM	PEMA.cor	1713	403927.52
1041377.744	1171378.686	316.222	009064	9064	10.07	Postprocessed Carrier Float	11/8/2012	9:11:53 AM	PEMA.cor	1713	403929.542
1041378.352	1171383.472	316.307	009237	9237	10.26	Postprocessed Carrier Float	11/8/2012	9:11:55 AM	PEMA.cor	1713	403931.594
1041378.894	1171386.889	316.313	008915	8915	9.91	Postprocessed Carrier Float	11/8/2012	9:11:57 AM	PEMA.cor	1713	403933.531
1041379.434	1171388.523	316.259	008336	8336	9.26	Postprocessed Carrier Float	11/8/2012	9:11:59 AM	PEMA.cor	1713	403935.594
1041379.476	1171388.116	316.192	008194	8194	9.10	Postprocessed Carrier Float	11/8/2012	9:12:01 AM	PEMA.cor	1713	403937.568
1041378.842	1171387.269	316.284	008476	8476	9.42	Postprocessed Carrier Float	11/8/2012	9:12:03 AM	PEMA.cor	1713	403939.577
1041378.723	1171385.546	316.22	008289	8289	9.21	Postprocessed Carrier Float	11/8/2012	9:12:05 AM	PEMA.cor	1713	403941.501
1041378.637	1171385.448	316.136	008375	8375	9.31	Postprocessed Carrier Float	11/8/2012	9:12:07 AM	PEMA.cor	1713	403943.536
1041378.521	1171385.459	316.171	008917	8917	9.91	Postprocessed Carrier Float	11/8/2012	9:12:09 AM	PEMA.cor	1713	403945.536

Easting	Northing	Elevation	Text	Rad cpm	uR/hr	Corr Type	GPS Date	GPS Time	Datafile	GPS Week	GPS Second
1041376.134	1171385.725	316.08	008872	8872	9.86	Postprocessed Carrier Float	11/8/2012	9:12:11 AM	PEMA.cor	1713	403947.55
1041371.105	1171385.636	316.202	008605	8605	9.56	Postprocessed Carrier Float	11/8/2012	9:12:13 AM	PEMA.cor	1713	403949.494
1041365.862	1171385.461	316.082	008558	8558	9.51	Postprocessed Carrier Float	11/8/2012	9:12:15 AM	PEMA.cor	1713	403951.553
1041360.179	1171385.455	315.863	008859	8859	9.84	Postprocessed Carrier Float	11/8/2012	9:12:17 AM	PEMA.cor	1713	403953.513
1041354.665	1171385.417	315.84	009047	9047	10.05	Postprocessed Carrier Float	11/8/2012	9:12:19 AM	PEMA.cor	1713	403955.516
1041348.683	1171385.16	315.658	008760	8760	9.73	Postprocessed Carrier Float	11/8/2012	9:12:21 AM	PEMA.cor	1713	403957.594
1041343.152	1171385.345	315.753	009685	9685	10.76	Postprocessed Carrier Float	11/8/2012	9:12:23 AM	PEMA.cor	1713	403959.584
1041337.958	1171385.208	315.667	010011	10011	11.12	Postprocessed Carrier Float	11/8/2012	9:12:25 AM	PEMA.cor	1713	403961.504
1041332.125	1171385.619	315.54	009640	9640	10.71	Postprocessed Carrier Float	11/8/2012	9:12:27 AM	PEMA.cor	1713	403963.492
1041326.843	1171385.501	315.56	009843	9843	10.94	Postprocessed Carrier Float	11/8/2012	9:12:29 AM	PEMA.cor	1713	403965.485
1041321.525	1171385.622	315.288	009514	9514	10.57	Postprocessed Carrier Float	11/8/2012	9:12:31 AM	PEMA.cor	1713	403967.464
1041316.537	1171385.543	315.353	008887	8887	9.87	Postprocessed Carrier Float	11/8/2012	9:12:33 AM	PEMA.cor	1713	403969.448
1041311.164	1171385.274	315.416	009710	9710	10.79	Postprocessed Carrier Float	11/8/2012	9:12:35 AM	PEMA.cor	1713	403971.533
1041305.939	1171385.444	315.291	008772	8772	9.75	Postprocessed Carrier Float	11/8/2012	9:12:37 AM	PEMA.cor	1713	403973.529
1041300.639	1171385.36	315.369	008717	8717	9.69	Postprocessed Carrier Float	11/8/2012	9:12:39 AM	PEMA.cor	1713	403975.537
1041298.906	1171383.121	315.564	009279	9279	10.31	Postprocessed Carrier Float	11/8/2012	9:12:41 AM	PEMA.cor	1713	403977.526
1041301.804	1171381.574	315.611	009109	9109	10.12	Postprocessed Carrier Float	11/8/2012	9:12:43 AM	PEMA.cor	1713	403979.536
1041307.64	1171381.317	315.486	008621	8621	9.58	Postprocessed Carrier Float	11/8/2012	9:12:45 AM	PEMA.cor	1713	403981.57
1041313.101	1171381.284	315.668	008797	8797	9.77	Postprocessed Carrier Float	11/8/2012	9:12:47 AM	PEMA.cor	1713	403983.583
1041318.432	1171381.359	315.628	008800	8800	9.78	Postprocessed Carrier Float	11/8/2012	9:12:49 AM	PEMA.cor	1713	403985.536
1041323.952	1171381.034	315.736	009467	9467	10.52	Postprocessed Carrier Float	11/8/2012	9:12:51 AM	PEMA.cor	1713	403987.518
1041329.139	1171380.711	315.848	009349	9349	10.39	Postprocessed Carrier Float	11/8/2012	9:12:53 AM	PEMA.cor	1713	403989.531
1041334.552	1171380.744	315.689	009304	9304	10.34	Postprocessed Carrier Float	11/8/2012	9:12:55 AM	PEMA.cor	1713	403991.501
1041340.19	1171381.189	315.885	009446	9446	10.50	Postprocessed Carrier Float	11/8/2012	9:12:57 AM	PEMA.cor	1713	403993.515
1041345.783	1171381.344	315.857	009713	9713	10.79	Postprocessed Carrier Float	11/8/2012	9:12:59 AM	PEMA.cor	1713	403995.611
1041351.456	1171381.646	316.059	009083	9083	10.09	Postprocessed Carrier Float	11/8/2012	9:13:01 AM	PEMA.cor	1713	403997.586
1041357.164	1171381.506	315.989	008918	8918	9.91	Postprocessed Carrier Float	11/8/2012	9:13:03 AM	PEMA.cor	1713	403999.609
1041362.775	1171381.335	316.043	009096	9096	10.11	Postprocessed Carrier Float	11/8/2012	9:13:05 AM	PEMA.cor	1713	404001.526
1041367.963	1171380.798	316.304	009213	9213	10.24	Postprocessed Carrier Float	11/8/2012	9:13:07 AM	PEMA.cor	1713	404003.505
1041373.596	1171380.279	316.231	008270	8270	9.19	Postprocessed Carrier Float	11/8/2012	9:13:09 AM	PEMA.cor	1713	404005.497
1041378.93	1171379.725	316.244	008210	8210	9.12	Postprocessed Carrier Float	11/8/2012	9:13:11 AM	PEMA.cor	1713	404007.557
1041380.993	1171376.882	316.232	008456	8456	9.40	Postprocessed Carrier Float	11/8/2012	9:13:13 AM	PEMA.cor	1713	404009.529
1041380.095	1171374.561	316.109	007852	7852	8.72	Postprocessed Carrier Float	11/8/2012	9:13:15 AM	PEMA.cor	1713	404011.574
1041375.164	1171375.249	315.997	008895	8895	9.88	Postprocessed Carrier Float	11/8/2012	9:13:17 AM	PEMA.cor	1713	404013.604
1041369.944	1171376.284	316.183	008506	8506	9.45	Postprocessed Carrier Float	11/8/2012	9:13:19 AM	PEMA.cor	1713	404015.495
1041364.152	1171377.148	315.946	008771	8771	9.75	Postprocessed Carrier Float	11/8/2012	9:13:21 AM	PEMA.cor	1713	404017.507
1041358.836	1171377.875	315.849	009392	9392	10.44	Postprocessed Carrier Float	11/8/2012	9:13:23 AM	PEMA.cor	1713	404019.47
1041352.817	1171378.375	315.731	008947	8947	9.94	Postprocessed Carrier Float	11/8/2012	9:13:25 AM	PEMA.cor	1713	404021.524
1041347.348	1171378.815	315.773	009722	9722	10.80	Postprocessed Carrier Float	11/8/2012	9:13:27 AM	PEMA.cor	1713	404023.566

Easting	Northing	Elevation	Text	Rad cpm	uR/hr	Corr Type	GPS Date	GPS Time	Datafile	GPS Week	GPS Second
1041343.653	1171378.831	315.38	009009	9009	10.01	Postprocessed Carrier Float	11/8/2012	9:13:29 AM	PEMA.cor	1713	404025.493
1041343.537	1171378.763	315.339	009342	9342	10.38	Postprocessed Carrier Float	11/8/2012	9:13:31 AM	PEMA.cor	1713	404027.603
1041342.246	1171379.099	315.556	009287	9287	10.32	Postprocessed Carrier Float	11/8/2012	9:13:33 AM	PEMA.cor	1713	404029.543
1041337.005	1171379.161	315.633	009770	9770	10.86	Postprocessed Carrier Float	11/8/2012	9:13:35 AM	PEMA.cor	1713	404031.543
1041331.275	1171379.049	315.642	008475	8475	9.42	Postprocessed Carrier Float	11/8/2012	9:13:37 AM	PEMA.cor	1713	404033.499
1041325.244	1171378.954	315.547	009257	9257	10.29	Postprocessed Carrier Float	11/8/2012	9:13:39 AM	PEMA.cor	1713	404035.529
1041319.62	1171379.257	315.622	009005	9005	10.01	Postprocessed Carrier Float	11/8/2012	9:13:41 AM	PEMA.cor	1713	404037.545
1041313.541	1171379.18	315.479	009444	9444	10.49	Postprocessed Carrier Float	11/8/2012	9:13:43 AM	PEMA.cor	1713	404039.612
1041307.936	1171378.885	315.409	008817	8817	9.80	Postprocessed Carrier Float	11/8/2012	9:13:45 AM	PEMA.cor	1713	404041.528
1041302.479	1171378.528	315.487	008850	8850	9.83	Postprocessed Carrier Float	11/8/2012	9:13:47 AM	PEMA.cor	1713	404043.508
1041298.623	1171377.406	315.604	009030	9030	10.03	Postprocessed Carrier Float	11/8/2012	9:13:49 AM	PEMA.cor	1713	404045.601
1041298.151	1171374.316	315.936	009666	9666	10.74	Postprocessed Carrier Float	11/8/2012	9:13:51 AM	PEMA.cor	1713	404047.616
1041302.052	1171374.046	315.829	008772	8772	9.75	Postprocessed Carrier Float	11/8/2012	9:13:53 AM	PEMA.cor	1713	404049.525
1041307.765	1171374.295	315.911	008906	8906	9.90	Postprocessed Carrier Float	11/8/2012	9:13:55 AM	PEMA.cor	1713	404051.56
1041313.4	1171374.437	315.798	009194	9194	10.22	Postprocessed Carrier Float	11/8/2012	9:13:57 AM	PEMA.cor	1713	404053.542
1041318.868	1171374.642	315.936	009633	9633	10.70	Postprocessed Carrier Float	11/8/2012	9:13:59 AM	PEMA.cor	1713	404055.529
1041324.594	1171374.846	315.832	009718	9718	10.80	Postprocessed Carrier Float	11/8/2012	9:14:01 AM	PEMA.cor	1713	404057.641
1041329.756	1171374.909	315.9	009600	9600	10.67	Postprocessed Carrier Float	11/8/2012	9:14:03 AM	PEMA.cor	1713	404059.529
1041335.655	1171375.184	315.757	009213	9213	10.24	Postprocessed Carrier Float	11/8/2012	9:14:05 AM	PEMA.cor	1713	404061.6
1041340.98	1171375.123	315.694	009395	9395	10.44	Postprocessed Carrier Float	11/8/2012	9:14:07 AM	PEMA.cor	1713	404063.519
1041346.955	1171374.827	315.706	009217	9217	10.24	Postprocessed Carrier Float	11/8/2012	9:14:09 AM	PEMA.cor	1713	404065.511
1041352.499	1171374.935	315.776	010033	10033	11.15	Postprocessed Carrier Float	11/8/2012	9:14:11 AM	PEMA.cor	1713	404067.544
1041358.042	1171375.283	315.821	009333	9333	10.37	Postprocessed Carrier Float	11/8/2012	9:14:13 AM	PEMA.cor	1713	404069.504
1041363.46	1171375.47	315.843	009291	9291	10.32	Postprocessed Carrier Float	11/8/2012	9:14:15 AM	PEMA.cor	1713	404071.481
1041369.125	1171375.639	315.949	009036	9036	10.04	Postprocessed Carrier Float	11/8/2012	9:14:17 AM	PEMA.cor	1713	404073.466
1041374.901	1171375.439	315.905	008247	8247	9.16	Postprocessed Carrier Float	11/8/2012	9:14:19 AM	PEMA.cor	1713	404075.514
1041380.352	1171375.152	315.971	008231	8231	9.15	Postprocessed Carrier Float	11/8/2012	9:14:21 AM	PEMA.cor	1713	404077.514
1041382.882	1171371.846	316.129	008884	8884	9.87	Postprocessed Carrier Float	11/8/2012	9:14:23 AM	PEMA.cor	1713	404079.517
1041382.227	1171369.491	315.892	008061	8061	8.96	Postprocessed Carrier Float	11/8/2012	9:14:25 AM	PEMA.cor	1713	404081.534
1041381.792	1171369.089	315.668	007985	7985	8.87	Postprocessed Carrier Float	11/8/2012	9:14:27 AM	PEMA.cor	1713	404083.58
1041378.503	1171369.075	315.993	008715	8715	9.68	Postprocessed Carrier Float	11/8/2012	9:14:29 AM	PEMA.cor	1713	404085.561
1041373.366	1171369.159	315.949	009624	9624	10.69	Postprocessed Carrier Float	11/8/2012	9:14:31 AM	PEMA.cor	1713	404087.477
1041367.791	1171369.136	316.015	008438	8438	9.38	Postprocessed Carrier Float	11/8/2012	9:14:33 AM	PEMA.cor	1713	404089.484
1041362.383	1171368.952	315.918	008979	8979	9.98	Postprocessed Carrier Float	11/8/2012	9:14:35 AM	PEMA.cor	1713	404091.554
1041357.35	1171369.057	315.787	009999	9999	11.11	Postprocessed Carrier Float	11/8/2012	9:14:37 AM	PEMA.cor	1713	404093.552
1041352.11	1171369.044	315.692	009624	9624	10.69	Postprocessed Carrier Float	11/8/2012	9:14:39 AM	PEMA.cor	1713	404095.546
1041346.683	1171369.315	315.979	009592	9592	10.66	Postprocessed Carrier Float	11/8/2012	9:14:41 AM	PEMA.cor	1713	404097.587
1041341.232	1171369.487	315.89	009262	9262	10.29	Postprocessed Carrier Float	11/8/2012	9:14:43 AM	PEMA.cor	1713	404099.619
1041336.214	1171369.694	315.909	009190	9190	10.21	Postprocessed Carrier Float	11/8/2012	9:14:45 AM	PEMA.cor	1713	404101.593

Easting	Northing	Elevation	Text	Rad cpm	uR/hr	Corr Type	GPS Date	GPS Time	Datafile	GPS Week	GPS Second
1041330.779	1171369.979	316.209	009603	9603	10.67	Postprocessed Carrier Float	11/8/2012	9:14:47 AM	PEMA.cor	1713	404103.554
1041325.356	1171370.223	316.405	009218	9218	10.24	Postprocessed Carrier Float	11/8/2012	9:14:49 AM	PEMA.cor	1713	404105.588
1041320.46	1171370.041	316.476	009151	9151	10.17	Postprocessed Carrier Float	11/8/2012	9:14:51 AM	PEMA.cor	1713	404107.558
1041315.306	1171369.956	316.267	009461	9461	10.51	Postprocessed Carrier Float	11/8/2012	9:14:53 AM	PEMA.cor	1713	404109.622
1041310.012	1171370.055	316.235	008795	8795	9.77	Postprocessed Carrier Float	11/8/2012	9:14:55 AM	PEMA.cor	1713	404111.561
1041304.991	1171370.313	316.239	008542	8542	9.49	Postprocessed Carrier Float	11/8/2012	9:14:57 AM	PEMA.cor	1713	404113.609
1041300.802	1171370.118	316.297	009319	9319	10.35	Postprocessed Carrier Float	11/8/2012	9:14:59 AM	PEMA.cor	1713	404115.515
1041297.752	1171368.457	316.512	009370	9370	10.41	Postprocessed Carrier Float	11/8/2012	9:15:01 AM	PEMA.cor	1713	404117.603
1041297.831	1171366.303	316.765	008759	8759	9.73	Postprocessed Carrier Float	11/8/2012	9:15:03 AM	PEMA.cor	1713	404119.518
1041302.084	1171366.065	316.719	008770	8770	9.74	Postprocessed Carrier Float	11/8/2012	9:15:05 AM	PEMA.cor	1713	404121.517
1041307.513	1171366.184	316.79	009140	9140	10.16	Postprocessed Carrier Float	11/8/2012	9:15:07 AM	PEMA.cor	1713	404123.518
1041312.524	1171366.484	316.942	008646	8646	9.61	Postprocessed Carrier Float	11/8/2012	9:15:09 AM	PEMA.cor	1713	404125.543
1041317.591	1171366.732	316.956	008437	8437	9.37	Postprocessed Carrier Float	11/8/2012	9:15:11 AM	PEMA.cor	1713	404127.518
1041323.426	1171367.159	316.909	009207	9207	10.23	Postprocessed Carrier Float	11/8/2012	9:15:13 AM	PEMA.cor	1713	404129.62
1041328.665	1171367.397	316.73	008610	8610	9.57	Postprocessed Carrier Float	11/8/2012	9:15:15 AM	PEMA.cor	1713	404131.621
1041333.553	1171367.329	316.392	008426	8426	9.36	Postprocessed Carrier Float	11/8/2012	9:15:17 AM	PEMA.cor	1713	404133.532
1041338.935	1171367.466	316.136	008900	8900	9.89	Postprocessed Carrier Float	11/8/2012	9:15:19 AM	PEMA.cor	1713	404135.528
1041344.397	1171367.524	316.099	009144	9144	10.16	Postprocessed Carrier Float	11/8/2012	9:15:21 AM	PEMA.cor	1713	404137.527
1041350.006	1171367.422	316.095	009083	9083	10.09	Postprocessed Carrier Float	11/8/2012	9:15:23 AM	PEMA.cor	1713	404139.523
1041355.388	1171367.573	316.044	008864	8864	9.85	Postprocessed Carrier Float	11/8/2012	9:15:25 AM	PEMA.cor	1713	404141.563
1041360.642	1171367.429	315.988	009101	9101	10.11	Postprocessed Carrier Float	11/8/2012	9:15:27 AM	PEMA.cor	1713	404143.536
1041366.059	1171367.149	316.091	009050	9050	10.06	Postprocessed Carrier Float	11/8/2012	9:15:29 AM	PEMA.cor	1713	404145.515
1041371.329	1171366.85	316.172	008117	8117	9.02	Postprocessed Carrier Float	11/8/2012	9:15:31 AM	PEMA.cor	1713	404147.473
1041376.804	1171366.689	316.192	008686	8686	9.65	Postprocessed Carrier Float	11/8/2012	9:15:33 AM	PEMA.cor	1713	404149.533
1041381.568	1171365.875	316.239	008206	8206	9.12	Postprocessed Carrier Float	11/8/2012	9:15:35 AM	PEMA.cor	1713	404151.491
1041382.85	1171362.058	316.335	008677	8677	9.64	Postprocessed Carrier Float	11/8/2012	9:15:37 AM	PEMA.cor	1713	404153.545
1041380.603	1171361.464	316.256	008502	8502	9.45	Postprocessed Carrier Float	11/8/2012	9:15:39 AM	PEMA.cor	1713	404155.511
1041374.972	1171361.513	316.246	008523	8523	9.47	Postprocessed Carrier Float	11/8/2012	9:15:41 AM	PEMA.cor	1713	404157.534
1041369.205	1171361.425	316.144	009469	9469	10.52	Postprocessed Carrier Float	11/8/2012	9:15:43 AM	PEMA.cor	1713	404159.493
1041363.134	1171361.645	316.296	008796	8796	9.77	Postprocessed Carrier Float	11/8/2012	9:15:45 AM	PEMA.cor	1713	404161.591
1041357.723	1171361.687	316.279	008804	8804	9.78	Postprocessed Carrier Float	11/8/2012	9:15:47 AM	PEMA.cor	1713	404163.606
1041352.345	1171361.768	316.167	009074	9074	10.08	Postprocessed Carrier Float	11/8/2012	9:15:49 AM	PEMA.cor	1713	404165.517
1041346.774	1171362.148	316.308	008934	8934	9.93	Postprocessed Carrier Float	11/8/2012	9:15:51 AM	PEMA.cor	1713	404167.572
1041341.084	1171362.506	316.221	009477	9477	10.53	Postprocessed Carrier Float	11/8/2012	9:15:53 AM	PEMA.cor	1713	404169.523
1041335.37	1171362.772	316.619	009117	9117	10.13	Postprocessed Carrier Float	11/8/2012	9:15:55 AM	PEMA.cor	1713	404171.525
1041329.956	1171363.244	317.013	008795	8795	9.77	Postprocessed Carrier Float	11/8/2012	9:15:57 AM	PEMA.cor	1713	404173.571
1041324.783	1171363.397	317.235	009366	9366	10.41	Postprocessed Carrier Float	11/8/2012	9:15:59 AM	PEMA.cor	1713	404175.516
1041319.409	1171363.575	317.45	008481	8481	9.42	Postprocessed Carrier Float	11/8/2012	9:16:01 AM	PEMA.cor	1713	404177.561
1041314.137	1171363.37	317.3	009021	9021	10.02	Postprocessed Carrier Float	11/8/2012	9:16:03 AM	PEMA.cor	1713	404179.53

Easting	Northing	Elevation	Text	Rad cpm	uR/hr	Corr Type	GPS Date	GPS Time	Datafile	GPS Week	GPS Second
1041308.872	1171363.541	317.334	009342	9342	10.38	Postprocessed Carrier Float	11/8/2012	9:16:05 AM	PEMA.cor	1713	404181.516
1041303.871	1171364.085	317.301	009276	9276	10.31	Postprocessed Carrier Float	11/8/2012	9:16:07 AM	PEMA.cor	1713	404183.5
1041300.243	1171364.198	316.974	008406	8406	9.34	Postprocessed Carrier Float	11/8/2012	9:16:09 AM	PEMA.cor	1713	404185.497
1041299.875	1171364.466	316.915	009085	9085	10.09	Postprocessed Carrier Float	11/8/2012	9:16:11 AM	PEMA.cor	1713	404187.585
1041299.849	1171364.369	316.944	008693	8693	9.66	Postprocessed Carrier Float	11/8/2012	9:16:13 AM	PEMA.cor	1713	404189.556
1041299.828	1171364.302	316.946	008519	8519	9.47	Postprocessed Carrier Float	11/8/2012	9:16:15 AM	PEMA.cor	1713	404191.445
1041299.823	1171364.193	316.873	008598	8598	9.55	Postprocessed Carrier Float	11/8/2012	9:16:17 AM	PEMA.cor	1713	404193.54
1041299.82	1171364.145	316.848	008227	8227	9.14	Postprocessed Carrier Float	11/8/2012	9:16:19 AM	PEMA.cor	1713	404195.547
1041299.805	1171364.123	316.856	008259	8259	9.18	Postprocessed Carrier Float	11/8/2012	9:16:21 AM	PEMA.cor	1713	404197.498
1041299.816	1171364.283	316.847	008676	8676	9.64	Postprocessed Carrier Float	11/8/2012	9:16:23 AM	PEMA.cor	1713	404199.591
1041299.903	1171364.434	316.823	008521	8521	9.47	Postprocessed Carrier Float	11/8/2012	9:16:25 AM	PEMA.cor	1713	404201.573
1041299.813	1171364.19	316.862	009062	9062	10.07	Postprocessed Carrier Float	11/8/2012	9:16:27 AM	PEMA.cor	1713	404203.558
1041299.776	1171363.876	316.903	008399	8399	9.33	Postprocessed Carrier Float	11/8/2012	9:16:29 AM	PEMA.cor	1713	404205.537
1041299.68	1171364.028	316.923	008661	8661	9.62	Postprocessed Carrier Float	11/8/2012	9:16:31 AM	PEMA.cor	1713	404207.533
1041299.915	1171363.997	316.917	009063	9063	10.07	Postprocessed Carrier Float	11/8/2012	9:16:33 AM	PEMA.cor	1713	404209.541
1041299.837	1171363.967	316.943	009035	9035	10.04	Postprocessed Carrier Float	11/8/2012	9:16:35 AM	PEMA.cor	1713	404211.551
1041299.908	1171363.599	316.864	009290	9290	10.32	Postprocessed Carrier Float	11/8/2012	9:16:37 AM	PEMA.cor	1713	404213.536
1041299.814	1171363.736	316.868	009296	9296	10.33	Postprocessed Carrier Float	11/8/2012	9:16:39 AM	PEMA.cor	1713	404215.532
1041299.705	1171363.863	316.931	008816	8816	9.80	Postprocessed Carrier Float	11/8/2012	9:16:41 AM	PEMA.cor	1713	404217.555
1041299.655	1171363.955	316.85	008785	8785	9.76	Postprocessed Carrier Float	11/8/2012	9:16:43 AM	PEMA.cor	1713	404219.623
1041299.6	1171363.957	316.79	008910	8910	9.90	Postprocessed Carrier Float	11/8/2012	9:16:45 AM	PEMA.cor	1713	404221.606
1041299.517	1171363.866	316.822	009165	9165	10.18	Postprocessed Carrier Float	11/8/2012	9:16:47 AM	PEMA.cor	1713	404223.595
1041299.448	1171363.827	316.784	009626	9626	10.70	Postprocessed Carrier Float	11/8/2012	9:16:49 AM	PEMA.cor	1713	404225.523
1041299.433	1171363.771	316.798	009184	9184	10.20	Postprocessed Carrier Float	11/8/2012	9:16:51 AM	PEMA.cor	1713	404227.534
1041299.452	1171363.723	316.825	009604	9604	10.67	Postprocessed Carrier Float	11/8/2012	9:16:53 AM	PEMA.cor	1713	404229.513
1041299.435	1171363.81	316.868	008784	8784	9.76	Postprocessed Carrier Float	11/8/2012	9:16:55 AM	PEMA.cor	1713	404231.603
1041299.42	1171363.804	316.887	008274	8274	9.19	Postprocessed Carrier Float	11/8/2012	9:16:57 AM	PEMA.cor	1713	404233.574
1041299.375	1171363.762	316.878	009489	9489	10.54	Postprocessed Carrier Float	11/8/2012	9:16:59 AM	PEMA.cor	1713	404235.596
1041299.388	1171363.821	316.874	008988	8988	9.99	Postprocessed Carrier Float	11/8/2012	9:17:01 AM	PEMA.cor	1713	404237.577
1041299.382	1171363.83	316.836	008896	8896	9.88	Postprocessed Carrier Float	11/8/2012	9:17:03 AM	PEMA.cor	1713	404239.548
1041299.359	1171363.863	316.875	007939	7939	8.82	Postprocessed Carrier Float	11/8/2012	9:17:05 AM	PEMA.cor	1713	404241.552
1041299.552	1171364.087	316.899	009164	9164	10.18	Postprocessed Carrier Float	11/8/2012	9:17:09 AM	PEMA.cor	1713	404245.572
1041299.623	1171364.018	316.743	008466	8466	9.41	Postprocessed Carrier Float	11/8/2012	9:17:11 AM	PEMA.cor	1713	404247.584
1041299.675	1171364.057	316.813	008825	8825	9.81	Postprocessed Carrier Float	11/8/2012	9:17:13 AM	PEMA.cor	1713	404249.586
1041299.65	1171364.199	316.835	009055	9055	10.06	Postprocessed Carrier Float	11/8/2012	9:17:15 AM	PEMA.cor	1713	404251.488
1041299.906	1171363.807	316.902	008759	8759	9.73	Postprocessed Carrier Float	11/8/2012	9:17:17 AM	PEMA.cor	1713	404253.498
1041299.985	1171363.829	316.686	009001	9001	10.00	Postprocessed Carrier Float	11/8/2012	9:17:19 AM	PEMA.cor	1713	404255.608
1041299.985	1171363.831	316.645	008332	8332	9.26	Postprocessed Carrier Float	11/8/2012	9:17:21 AM	PEMA.cor	1713	404257.536
1041300.249	1171364.053	316.767	007899	7899	8.78	Postprocessed Carrier Float	11/8/2012	9:17:23 AM	PEMA.cor	1713	404259.558

Easting	Northing	Elevation	Text	Rad cpm	uR/hr	Corr Type	GPS Date	GPS Time	Datafile	GPS Week	GPS Second
1041303.043	1171364.34	316.837	008009	8009	8.90	Postprocessed Carrier Float	11/8/2012	9:17:25 AM	PEMA.cor	1713	404261.556
1041307.989	1171364.963	316.803	008298	8298	9.22	Postprocessed Carrier Float	11/8/2012	9:17:27 AM	PEMA.cor	1713	404263.57
1041312.632	1171365.3	316.879	008861	8861	9.85	Postprocessed Carrier Float	11/8/2012	9:17:29 AM	PEMA.cor	1713	404265.495
1041317.421	1171365.446	316.924	008521	8521	9.47	Postprocessed Carrier Float	11/8/2012	9:17:31 AM	PEMA.cor	1713	404267.534
1041321.332	1171365.885	316.976	008945	8945	9.94	Postprocessed Carrier Float	11/8/2012	9:17:33 AM	PEMA.cor	1713	404269.473
1041325.446	1171365.326	317.066	008502	8502	9.45	Postprocessed Carrier Float	11/8/2012	9:17:35 AM	PEMA.cor	1713	404271.543
1041326.667	1171361.578	317.188	008962	8962	9.96	Postprocessed Carrier Float	11/8/2012	9:17:37 AM	PEMA.cor	1713	404273.526
1041326.937	1171356.278	317.077	008975	8975	9.97	Postprocessed Carrier Float	11/8/2012	9:17:39 AM	PEMA.cor	1713	404275.596
1041327.183	1171350.966	316.92	008799	8799	9.78	Postprocessed Carrier Float	11/8/2012	9:17:41 AM	PEMA.cor	1713	404277.542
1041327.515	1171346.034	316.868	008380	8380	9.31	Postprocessed Carrier Float	11/8/2012	9:17:43 AM	PEMA.cor	1713	404279.553
1041327.663	1171342.815	316.716	008478	8478	9.42	Postprocessed Carrier Float	11/8/2012	9:17:45 AM	PEMA.cor	1713	404281.571
1041327.42	1171338.32	316.495	008755	8755	9.73	Postprocessed Carrier Float	11/8/2012	9:17:47 AM	PEMA.cor	1713	404283.559
1041327.079	1171333.05	316.42	008008	8008	8.90	Postprocessed Carrier Float	11/8/2012	9:17:49 AM	PEMA.cor	1713	404285.492
1041327.599	1171327.41	316.035	008414	8414	9.35	Postprocessed Carrier Float	11/8/2012	9:17:51 AM	PEMA.cor	1713	404287.537
1041327.288	1171322.27	315.961	008654	8654	9.62	Postprocessed Carrier Float	11/8/2012	9:17:53 AM	PEMA.cor	1713	404289.472
1041323.507	1171319.169	315.973	008366	8366	9.30	Postprocessed Carrier Float	11/8/2012	9:17:55 AM	PEMA.cor	1713	404291.597
1041321.571	1171318.082	316.06	007966	7966	8.85	Postprocessed Carrier Float	11/8/2012	9:17:57 AM	PEMA.cor	1713	404293.565
1041318.163	1171317.146	316.132	007657	7657	8.51	Postprocessed Carrier Float	11/8/2012	9:17:59 AM	PEMA.cor	1713	404295.516
1041313.018	1171316.902	316.299	007175	7175	7.97	Postprocessed Carrier Float	11/8/2012	9:18:01 AM	PEMA.cor	1713	404297.512
1041307.186	1171316.792	316.453	006671	6671	7.41	Postprocessed Carrier Float	11/8/2012	9:18:03 AM	PEMA.cor	1713	404299.524
1041301.11	1171316.834	316.551	006711	6711	7.46	Postprocessed Carrier Float	11/8/2012	9:18:05 AM	PEMA.cor	1713	404301.572
1041295.415	1171316.808	316.716	007050	7050	7.83	Postprocessed Carrier Float	11/8/2012	9:18:07 AM	PEMA.cor	1713	404303.479
1041289.557	1171316.587	316.716	006915	6915	7.68	Postprocessed Carrier Float	11/8/2012	9:18:09 AM	PEMA.cor	1713	404305.538
1041283.916	1171316.865	316.647	007697	7697	8.55	Postprocessed Carrier Float	11/8/2012	9:18:11 AM	PEMA.cor	1713	404307.517
1041278.694	1171316.972	316.561	006795	6795	7.55	Postprocessed Carrier Float	11/8/2012	9:18:13 AM	PEMA.cor	1713	404309.521
1041273.195	1171317.186	316.123	008111	8111	9.01	Postprocessed Carrier Float	11/8/2012	9:18:15 AM	PEMA.cor	1713	404311.56
1041270.421	1171321.395	316.383	008077	8077	8.97	Postprocessed Carrier Float	11/8/2012	9:18:17 AM	PEMA.cor	1713	404313.607
1041270.42	1171326.293	316.607	008712	8712	9.68	Postprocessed Carrier Float	11/8/2012	9:18:19 AM	PEMA.cor	1713	404315.587
1041270.985	1171331.914	316.635	009295	9295	10.33	Postprocessed Carrier Float	11/8/2012	9:18:21 AM	PEMA.cor	1713	404317.52
1041271.655	1171337.287	316.641	009075	9075	10.08	Postprocessed Carrier Float	11/8/2012	9:18:23 AM	PEMA.cor	1713	404319.528
1041272.891	1171342.353	316.453	008229	8229	9.14	Postprocessed Carrier Float	11/8/2012	9:18:25 AM	PEMA.cor	1713	404321.705
1041271.459	1171347.002	316.497	008423	8423	9.36	Postprocessed Carrier Float	11/8/2012	9:18:27 AM	PEMA.cor	1713	404323.613
1041270.084	1171352.774	316.29	008361	8361	9.29	Postprocessed Carrier Float	11/8/2012	9:18:29 AM	PEMA.cor	1713	404325.605
1041269.472	1171358.161	316.495	008505	8505	9.45	Postprocessed Carrier Float	11/8/2012	9:18:31 AM	PEMA.cor	1713	404327.518
1041270.313	1171363.53	316.417	009102	9102	10.11	Postprocessed Carrier Float	11/8/2012	9:18:33 AM	PEMA.cor	1713	404329.514
1041275.233	1171365.612	316.556	008563	8563	9.51	Postprocessed Carrier Float	11/8/2012	9:18:35 AM	PEMA.cor	1713	404331.564
1041280.575	1171365.614	316.659	008473	8473	9.41	Postprocessed Carrier Float	11/8/2012	9:18:37 AM	PEMA.cor	1713	404333.595
1041286.326	1171365.502	316.65	008968	8968	9.96	Postprocessed Carrier Float	11/8/2012	9:18:39 AM	PEMA.cor	1713	404335.609
1041291.58	1171365.11	316.899	009340	9340	10.38	Postprocessed Carrier Float	11/8/2012	9:18:41 AM	PEMA.cor	1713	404337.558

Easting	Northing	Elevation	Text	Rad cpm	uR/hr	Corr Type	GPS Date	GPS Time	Datafile	GPS Week	GPS Second
1041296.852	1171364.774	316.875	009106	9106	10.12	Postprocessed Carrier Float	11/8/2012	9:18:43 AM	PEMA.cor	1713	404339.598
1041298.805	1171362.115	317.177	009163	9163	10.18	Postprocessed Carrier Float	11/8/2012	9:18:45 AM	PEMA.cor	1713	404341.552
1041294.533	1171360.898	317.224	009166	9166	10.18	Postprocessed Carrier Float	11/8/2012	9:18:47 AM	PEMA.cor	1713	404343.478
1041288.474	1171360.856	316.97	008580	8580	9.53	Postprocessed Carrier Float	11/8/2012	9:18:49 AM	PEMA.cor	1713	404345.521
1041282.947	1171360.674	317.064	008857	8857	9.84	Postprocessed Carrier Float	11/8/2012	9:18:51 AM	PEMA.cor	1713	404347.548
1041277.447	1171360.233	316.809	009158	9158	10.18	Postprocessed Carrier Float	11/8/2012	9:18:53 AM	PEMA.cor	1713	404349.576
1041274.651	1171357.872	316.814	008409	8409	9.34	Postprocessed Carrier Float	11/8/2012	9:18:55 AM	PEMA.cor	1713	404351.481
1041274.323	1171352.529	316.671	008406	8406	9.34	Postprocessed Carrier Float	11/8/2012	9:18:57 AM	PEMA.cor	1713	404353.511
1041274.419	1171346.898	316.646	008307	8307	9.23	Postprocessed Carrier Float	11/8/2012	9:18:59 AM	PEMA.cor	1713	404355.486
1041274.364	1171341.294	316.632	008260	8260	9.18	Postprocessed Carrier Float	11/8/2012	9:19:01 AM	PEMA.cor	1713	404357.514
1041274.177	1171336.867	316.618	008534	8534	9.48	Postprocessed Carrier Float	11/8/2012	9:19:03 AM	PEMA.cor	1713	404359.534
1041274.184	1171336.24	316.608	008524	8524	9.47	Postprocessed Carrier Float	11/8/2012	9:19:05 AM	PEMA.cor	1713	404361.563
1041274.094	1171336.208	316.608	008076	8076	8.97	Postprocessed Carrier Float	11/8/2012	9:19:07 AM	PEMA.cor	1713	404363.507
1041274.022	1171336.204	316.587	008816	8816	9.80	Postprocessed Carrier Float	11/8/2012	9:19:09 AM	PEMA.cor	1713	404365.548
1041274.014	1171336.199	316.54	008962	8962	9.96	Postprocessed Carrier Float	11/8/2012	9:19:11 AM	PEMA.cor	1713	404367.546
1041274.055	1171336.085	316.558	008850	8850	9.83	Postprocessed Carrier Float	11/8/2012	9:19:13 AM	PEMA.cor	1713	404369.62
1041274.148	1171336.078	316.663	008824	8824	9.80	Postprocessed Carrier Float	11/8/2012	9:19:15 AM	PEMA.cor	1713	404371.585
1041274.167	1171335.858	316.661	009038	9038	10.04	Postprocessed Carrier Float	11/8/2012	9:19:17 AM	PEMA.cor	1713	404373.55
1041274.172	1171335.762	316.65	009234	9234	10.26	Postprocessed Carrier Float	11/8/2012	9:19:19 AM	PEMA.cor	1713	404375.539
1041274.108	1171335.835	316.684	009134	9134	10.15	Postprocessed Carrier Float	11/8/2012	9:19:21 AM	PEMA.cor	1713	404377.538
1041273.992	1171335.846	316.726	008644	8644	9.60	Postprocessed Carrier Float	11/8/2012	9:19:23 AM	PEMA.cor	1713	404379.63
1041274.017	1171335.849	316.767	008295	8295	9.22	Postprocessed Carrier Float	11/8/2012	9:19:25 AM	PEMA.cor	1713	404381.516
1041274.098	1171335.859	316.816	008266	8266	9.18	Postprocessed Carrier Float	11/8/2012	9:19:27 AM	PEMA.cor	1713	404383.543
1041274.161	1171335.838	316.833	008350	8350	9.28	Postprocessed Carrier Float	11/8/2012	9:19:29 AM	PEMA.cor	1713	404385.518
1041274.121	1171335.852	316.842	008495	8495	9.44	Postprocessed Carrier Float	11/8/2012	9:19:31 AM	PEMA.cor	1713	404387.53
1041274.1	1171335.865	316.812	008292	8292	9.21	Postprocessed Carrier Float	11/8/2012	9:19:33 AM	PEMA.cor	1713	404389.573
1041274.073	1171335.86	316.796	008356	8356	9.28	Postprocessed Carrier Float	11/8/2012	9:19:35 AM	PEMA.cor	1713	404391.536
1041274.029	1171335.924	316.819	008539	8539	9.49	Postprocessed Carrier Float	11/8/2012	9:19:37 AM	PEMA.cor	1713	404393.494
1041274.033	1171335.919	316.816	008970	8970	9.97	Postprocessed Carrier Float	11/8/2012	9:19:39 AM	PEMA.cor	1713	404395.544
1041274.017	1171336.023	316.76	008889	8889	9.88	Postprocessed Carrier Float	11/8/2012	9:19:41 AM	PEMA.cor	1713	404397.596
1041273.991	1171336.017	316.788	007855	7855	8.73	Postprocessed Carrier Float	11/8/2012	9:19:43 AM	PEMA.cor	1713	404399.589
1041273.993	1171336.01	316.709	008226	8226	9.14	Postprocessed Carrier Float	11/8/2012	9:19:45 AM	PEMA.cor	1713	404401.563
1041273.976	1171336.228	316.694	008167	8167	9.07	Postprocessed Carrier Float	11/8/2012	9:19:47 AM	PEMA.cor	1713	404403.571
1041273.905	1171336.077	316.703	008842	8842	9.82	Postprocessed Carrier Float	11/8/2012	9:19:49 AM	PEMA.cor	1713	404405.634
1041273.994	1171336.097	316.627	008731	8731	9.70	Postprocessed Carrier Float	11/8/2012	9:19:55 AM	PEMA.cor	1713	404411.185
1041274.309	1171335.71	316.816	008933	8933	9.93	Postprocessed Carrier Float	11/8/2012	9:19:57 AM	PEMA.cor	1713	404413.157
1041273.691	1171328.922	316.81	008707	8707	9.67	Postprocessed Carrier Float	11/8/2012	9:19:59 AM	PEMA.cor	1713	404415.573
1041273.05	1171323.887	316.667	008831	8831	9.81	Postprocessed Carrier Float	11/8/2012	9:20:01 AM	PEMA.cor	1713	404417.544
1041275.754	1171320.867	316.644	009045	9045	10.05	Postprocessed Carrier Float	11/8/2012	9:20:03 AM	PEMA.cor	1713	404419.538

Easting	Northing	Elevation	Text	Rad cpm	uR/hr	Corr Type	GPS Date	GPS Time	Datafile	GPS Week	GPS Second
1041281.116	1171320.34	316.935	009000	9000	10.00	Postprocessed Carrier Float	11/8/2012	9:20:05 AM	PEMA.cor	1713	404421.555
1041286.99	1171320.127	316.893	008001	8001	8.89	Postprocessed Carrier Float	11/8/2012	9:20:07 AM	PEMA.cor	1713	404423.548
1041292.601	1171319.998	316.958	008288	8288	9.21	Postprocessed Carrier Float	11/8/2012	9:20:09 AM	PEMA.cor	1713	404425.588
1041298.372	1171319.961	316.881	007672	7672	8.52	Postprocessed Carrier Float	11/8/2012	9:20:11 AM	PEMA.cor	1713	404427.555
1041303.421	1171320.226	316.772	007669	7669	8.52	Postprocessed Carrier Float	11/8/2012	9:20:13 AM	PEMA.cor	1713	404429.573
1041305.451	1171319.431	316.621	007133	7133	7.93	Postprocessed Carrier Float	11/8/2012	9:20:15 AM	PEMA.cor	1713	404431.568
1041305.657	1171319.239	316.655	007126	7126	7.92	Postprocessed Carrier Float	11/8/2012	9:20:17 AM	PEMA.cor	1713	404433.582
1041305.652	1171319.232	316.658	006699	6699	7.44	Postprocessed Carrier Float	11/8/2012	9:20:19 AM	PEMA.cor	1713	404435.538
1041305.657	1171319.23	316.642	006908	6908	7.68	Postprocessed Carrier Float	11/8/2012	9:20:21 AM	PEMA.cor	1713	404437.541
1041305.642	1171319.184	316.668	007306	7306	8.12	Postprocessed Carrier Float	11/8/2012	9:20:23 AM	PEMA.cor	1713	404439.56
1041305.655	1171319.333	316.689	007648	7648	8.50	Postprocessed Carrier Float	11/8/2012	9:20:25 AM	PEMA.cor	1713	404441.573
1041306.019	1171319.539	316.767	007181	7181	7.98	Postprocessed Carrier Float	11/8/2012	9:20:27 AM	PEMA.cor	1713	404443.605
1041305.992	1171319.525	316.818	007027	7027	7.81	Postprocessed Carrier Float	11/8/2012	9:20:29 AM	PEMA.cor	1713	404445.597
1041305.992	1171319.551	316.802	007982	7982	8.87	Postprocessed Carrier Float	11/8/2012	9:20:31 AM	PEMA.cor	1713	404447.62
1041306.001	1171319.554	316.789	008171	8171	9.08	Postprocessed Carrier Float	11/8/2012	9:20:33 AM	PEMA.cor	1713	404449.559
1041305.997	1171319.587	316.753	007703	7703	8.56	Postprocessed Carrier Float	11/8/2012	9:20:35 AM	PEMA.cor	1713	404451.59
1041305.993	1171319.569	316.741	006936	6936	7.71	Postprocessed Carrier Float	11/8/2012	9:20:37 AM	PEMA.cor	1713	404453.51
1041305.98	1171319.542	316.768	006920	6920	7.69	Postprocessed Carrier Float	11/8/2012	9:20:39 AM	PEMA.cor	1713	404455.602
1041305.952	1171319.533	316.772	006819	6819	7.58	Postprocessed Carrier Float	11/8/2012	9:20:41 AM	PEMA.cor	1713	404457.529
1041305.941	1171319.516	316.806	006366	6366	7.07	Postprocessed Carrier Float	11/8/2012	9:20:43 AM	PEMA.cor	1713	404459.567
1041305.924	1171319.526	316.781	006832	6832	7.59	Postprocessed Carrier Float	11/8/2012	9:20:45 AM	PEMA.cor	1713	404461.523
1041305.941	1171319.542	316.776	007302	7302	8.11	Postprocessed Carrier Float	11/8/2012	9:20:47 AM	PEMA.cor	1713	404463.537
1041305.971	1171319.556	316.728	006736	6736	7.48	Postprocessed Carrier Float	11/8/2012	9:20:49 AM	PEMA.cor	1713	404465.599
1041305.954	1171319.496	316.737	006800	6800	7.56	Postprocessed Carrier Float	11/8/2012	9:20:51 AM	PEMA.cor	1713	404467.603
1041305.921	1171319.486	316.738	007444	7444	8.27	Postprocessed Carrier Float	11/8/2012	9:20:53 AM	PEMA.cor	1713	404469.595
1041305.927	1171319.464	316.733	007453	7453	8.28	Postprocessed Carrier Float	11/8/2012	9:20:55 AM	PEMA.cor	1713	404471.481
1041305.912	1171319.48	316.739	007698	7698	8.55	Postprocessed Carrier Float	11/8/2012	9:20:57 AM	PEMA.cor	1713	404473.516
1041305.916	1171319.454	316.767	007547	7547	8.39	Postprocessed Carrier Float	11/8/2012	9:20:59 AM	PEMA.cor	1713	404475.485
1041305.927	1171319.447	316.773	007545	7545	8.38	Postprocessed Carrier Float	11/8/2012	9:21:01 AM	PEMA.cor	1713	404477.566
1041305.943	1171319.449	316.771	007267	7267	8.07	Postprocessed Carrier Float	11/8/2012	9:21:03 AM	PEMA.cor	1713	404479.502
1041305.967	1171319.418	316.752	007856	7856	8.73	Postprocessed Carrier Float	11/8/2012	9:21:05 AM	PEMA.cor	1713	404481.542
1041305.96	1171319.385	316.776	007368	7368	8.19	Postprocessed Carrier Float	11/8/2012	9:21:07 AM	PEMA.cor	1713	404483.578
1041305.975	1171319.378	316.777	007076	7076	7.86	Postprocessed Carrier Float	11/8/2012	9:21:09 AM	PEMA.cor	1713	404485.502
1041305.766	1171319.461	316.745	007222	7222	8.02	Postprocessed Carrier Float	11/8/2012	9:21:11 AM	PEMA.cor	1713	404487.507
1041305.837	1171319.342	316.694	007140	7140	7.93	Postprocessed Carrier Float	11/8/2012	9:21:15 AM	PEMA.cor	1713	404491.616
1041306.056	1171319.277	316.777	007377	7377	8.20	Postprocessed Carrier Float	11/8/2012	9:21:17 AM	PEMA.cor	1713	404493.51
1041309.818	1171319.808	316.833	007358	7358	8.18	Postprocessed Carrier Float	11/8/2012	9:21:19 AM	PEMA.cor	1713	404495.592
1041315.316	1171319.812	316.824	007155	7155	7.95	Postprocessed Carrier Float	11/8/2012	9:21:21 AM	PEMA.cor	1713	404497.589
1041320.386	1171319.873	316.523	007691	7691	8.55	Postprocessed Carrier Float	11/8/2012	9:21:23 AM	PEMA.cor	1713	404499.549

Easting	Northing	Elevation	Text	Rad cpm	uR/hr	Corr Type	GPS Date	GPS Time	Datafile	GPS Week	GPS Second
1041324.156	1171321.103	316.61	007898	7898	8.78	Postprocessed Carrier Float	11/8/2012	9:21:25 AM	PEMA.cor	1713	404501.601
1041324.226	1171325.306	316.822	008196	8196	9.11	Postprocessed Carrier Float	11/8/2012	9:21:27 AM	PEMA.cor	1713	404503.512
1041324.326	1171331.055	317.039	007046	7046	7.83	Postprocessed Carrier Float	11/8/2012	9:21:29 AM	PEMA.cor	1713	404505.611
1041324.627	1171336.194	317.073	007298	7298	8.11	Postprocessed Carrier Float	11/8/2012	9:21:31 AM	PEMA.cor	1713	404507.603
1041324.622	1171340.778	317.391	007522	7522	8.36	Postprocessed Carrier Float	11/8/2012	9:21:33 AM	PEMA.cor	1713	404509.584
1041324.561	1171343.416	317.173	008041	8041	8.93	Postprocessed Carrier Float	11/8/2012	9:21:35 AM	PEMA.cor	1713	404511.519
1041324.733	1171343.481	317.147	007818	7818	8.69	Postprocessed Carrier Float	11/8/2012	9:21:37 AM	PEMA.cor	1713	404513.539
1041324.859	1171343.51	317.035	008164	8164	9.07	Postprocessed Carrier Float	11/8/2012	9:21:39 AM	PEMA.cor	1713	404515.581
1041324.89	1171343.504	317.042	008746	8746	9.72	Postprocessed Carrier Float	11/8/2012	9:21:41 AM	PEMA.cor	1713	404517.532
1041324.929	1171343.526	317.015	008366	8366	9.30	Postprocessed Carrier Float	11/8/2012	9:21:43 AM	PEMA.cor	1713	404519.528
1041324.917	1171343.507	317.086	007760	7760	8.62	Postprocessed Carrier Float	11/8/2012	9:21:45 AM	PEMA.cor	1713	404521.532
1041324.777	1171343.639	317.159	008107	8107	9.01	Postprocessed Carrier Float	11/8/2012	9:21:47 AM	PEMA.cor	1713	404523.541
1041324.732	1171343.736	317.131	007684	7684	8.54	Postprocessed Carrier Float	11/8/2012	9:21:49 AM	PEMA.cor	1713	404525.606
1041324.718	1171343.74	317.117	007375	7375	8.19	Postprocessed Carrier Float	11/8/2012	9:21:51 AM	PEMA.cor	1713	404527.552
1041324.731	1171343.739	317.098	007738	7738	8.60	Postprocessed Carrier Float	11/8/2012	9:21:53 AM	PEMA.cor	1713	404529.542
1041324.753	1171343.699	317.117	008333	8333	9.26	Postprocessed Carrier Float	11/8/2012	9:21:55 AM	PEMA.cor	1713	404531.6281
1041324.756	1171343.661	317.086	007927	7927	8.81	Postprocessed Carrier Float	11/8/2012	9:21:57 AM	PEMA.cor	1713	404533.6021
1041324.756	1171343.646	317.065	007851	7851	8.72	Postprocessed Carrier Float	11/8/2012	9:21:59 AM	PEMA.cor	1713	404535.538
1041324.765	1171343.645	317.087	008245	8245	9.16	Postprocessed Carrier Float	11/8/2012	9:22:01 AM	PEMA.cor	1713	404537.6121
1041324.756	1171343.652	317.141	008424	8424	9.36	Postprocessed Carrier Float	11/8/2012	9:22:03 AM	PEMA.cor	1713	404539.606
1041324.785	1171343.61	317.126	008069	8069	8.97	Postprocessed Carrier Float	11/8/2012	9:22:05 AM	PEMA.cor	1713	404541.515
1041324.794	1171343.603	317.143	008499	8499	9.44	Postprocessed Carrier Float	11/8/2012	9:22:07 AM	PEMA.cor	1713	404543.519
1041324.764	1171343.632	317.144	007979	7979	8.87	Postprocessed Carrier Float	11/8/2012	9:22:09 AM	PEMA.cor	1713	404545.635
1041324.825	1171343.571	317.113	007911	7911	8.79	Postprocessed Carrier Float	11/8/2012	9:22:11 AM	PEMA.cor	1713	404547.583
1041324.803	1171343.588	317.129	007619	7619	8.47	Postprocessed Carrier Float	11/8/2012	9:22:13 AM	PEMA.cor	1713	404549.637
1041324.776	1171343.566	317.143	007897	7897	8.77	Postprocessed Carrier Float	11/8/2012	9:22:15 AM	PEMA.cor	1713	404551.6219
1041324.73	1171343.569	317.135	008050	8050	8.94	Postprocessed Carrier Float	11/8/2012	9:22:17 AM	PEMA.cor	1713	404553.636
1041324.723	1171343.539	317.132	008289	8289	9.21	Postprocessed Carrier Float	11/8/2012	9:22:19 AM	PEMA.cor	1713	404555.558
1041324.732	1171343.817	317.201	008587	8587	9.54	Postprocessed Carrier Float	11/8/2012	9:22:25 AM	PEMA.cor	1713	404561.583
1041324.8	1171345.305	317.393	008438	8438	9.38	Postprocessed Carrier Float	11/8/2012	9:22:27 AM	PEMA.cor	1713	404563.676
1041325.077	1171349.927	317.421	008362	8362	9.29	Postprocessed Carrier Float	11/8/2012	9:22:29 AM	PEMA.cor	1713	404565.521
1041326.146	1171355.257	317.577	009263	9263	10.29	Postprocessed Carrier Float	11/8/2012	9:22:31 AM	PEMA.cor	1713	404567.569
1041326.691	1171360.817	317.406	007916	7916	8.80	Postprocessed Carrier Float	11/8/2012	9:22:33 AM	PEMA.cor	1713	404569.578
1041326.181	1171364.652	317.168	008702	8702	9.67	Postprocessed Carrier Float	11/8/2012	9:22:35 AM	PEMA.cor	1713	404571.536
1041323.453	1171364.903	317.327	009002	9002	10.00	Postprocessed Carrier Float	11/8/2012	9:22:37 AM	PEMA.cor	1713	404573.476
1041322.035	1171360.243	317.682	009013	9013	10.01	Postprocessed Carrier Float	11/8/2012	9:22:39 AM	PEMA.cor	1713	404575.533
1041321.401	1171354.718	317.737	009104	9104	10.12	Postprocessed Carrier Float	11/8/2012	9:22:41 AM	PEMA.cor	1713	404577.4771
1041320.966	1171348.834	317.88	008306	8306	9.23	Postprocessed Carrier Float	11/8/2012	9:22:43 AM	PEMA.cor	1713	404579.5439
1041320.946	1171343.484	317.828	008925	8925	9.92	Postprocessed Carrier Float	11/8/2012	9:22:45 AM	PEMA.cor	1713	404581.509

Easting	Northing	Elevation	Text	Rad cpm	uR/hr	Corr Type	GPS Date	GPS Time	Datafile	GPS Week	GPS Second
1041320.927	1171337.894	317.611	008364	8364	9.29	Postprocessed Carrier Float	11/8/2012	9:22:47 AM	PEMA.cor	1713	404583.4771
1041320.676	1171332.282	317.55	008385	8385	9.32	Postprocessed Carrier Float	11/8/2012	9:22:49 AM	PEMA.cor	1713	404585.519
1041320.578	1171326.931	317.203	007998	7998	8.89	Postprocessed Carrier Float	11/8/2012	9:22:51 AM	PEMA.cor	1713	404587.537
1041317.098	1171323.579	317.236	007514	7514	8.35	Postprocessed Carrier Float	11/8/2012	9:22:53 AM	PEMA.cor	1713	404589.538
1041312.582	1171322.993	317.485	007504	7504	8.34	Postprocessed Carrier Float	11/8/2012	9:22:55 AM	PEMA.cor	1713	404591.543
1041307.392	1171323.268	317.55	008066	8066	8.96	Postprocessed Carrier Float	11/8/2012	9:22:57 AM	PEMA.cor	1713	404593.486
1041301.516	1171323.287	317.657	007521	7521	8.36	Postprocessed Carrier Float	11/8/2012	9:22:59 AM	PEMA.cor	1713	404595.53
1041295.71	1171323.566	317.698	007706	7706	8.56	Postprocessed Carrier Float	11/8/2012	9:23:01 AM	PEMA.cor	1713	404597.614
1041290.184	1171323.646	317.73	007977	7977	8.86	Postprocessed Carrier Float	11/8/2012	9:23:03 AM	PEMA.cor	1713	404599.554
1041285.064	1171323.405	317.781	007591	7591	8.43	Postprocessed Carrier Float	11/8/2012	9:23:05 AM	PEMA.cor	1713	404601.527
1041279.501	1171323.729	317.507	007568	7568	8.41	Postprocessed Carrier Float	11/8/2012	9:23:07 AM	PEMA.cor	1713	404603.525
1041276.435	1171327.605	317.527	008017	8017	8.91	Postprocessed Carrier Float	11/8/2012	9:23:09 AM	PEMA.cor	1713	404605.5439
1041276.795	1171333.127	317.389	008590	8590	9.54	Postprocessed Carrier Float	11/8/2012	9:23:11 AM	PEMA.cor	1713	404607.646
1041276.938	1171338.446	317.324	009026	9026	10.03	Postprocessed Carrier Float	11/8/2012	9:23:13 AM	PEMA.cor	1713	404609.6021
1041276.652	1171344.151	317.097	008965	8965	9.96	Postprocessed Carrier Float	11/8/2012	9:23:15 AM	PEMA.cor	1713	404611.554
1041276.667	1171349.542	317.284	008204	8204	9.12	Postprocessed Carrier Float	11/8/2012	9:23:17 AM	PEMA.cor	1713	404613.546
1041276.652	1171354.678	317.304	007693	7693	8.55	Postprocessed Carrier Float	11/8/2012	9:23:19 AM	PEMA.cor	1713	404615.54
1041278.501	1171359.327	317.262	007714	7714	8.57	Postprocessed Carrier Float	11/8/2012	9:23:21 AM	PEMA.cor	1713	404617.6219
1041282.845	1171359.518	317.537	007722	7722	8.58	Postprocessed Carrier Float	11/8/2012	9:23:23 AM	PEMA.cor	1713	404619.625
1041287.312	1171359.547	317.735	007757	7757	8.62	Postprocessed Carrier Float	11/8/2012	9:23:25 AM	PEMA.cor	1713	404621.541
1041292.055	1171359.854	317.762	007247	7247	8.05	Postprocessed Carrier Float	11/8/2012	9:23:27 AM	PEMA.cor	1713	404623.61
1041296.587	1171359.899	317.783	007908	7908	8.79	Postprocessed Carrier Float	11/8/2012	9:23:29 AM	PEMA.cor	1713	404625.51
1041301.433	1171360.185	317.667	008022	8022	8.91	Postprocessed Carrier Float	11/8/2012	9:23:31 AM	PEMA.cor	1713	404627.521
1041306.329	1171360.298	317.712	008592	8592	9.55	Postprocessed Carrier Float	11/8/2012	9:23:33 AM	PEMA.cor	1713	404629.5909
1041311.27	1171360.304	317.797	008671	8671	9.63	Postprocessed Carrier Float	11/8/2012	9:23:35 AM	PEMA.cor	1713	404631.6479
1041315.799	1171360.472	317.763	008736	8736	9.71	Postprocessed Carrier Float	11/8/2012	9:23:37 AM	PEMA.cor	1713	404633.572
1041319.556	1171359.752	317.716	008886	8886	9.87	Postprocessed Carrier Float	11/8/2012	9:23:39 AM	PEMA.cor	1713	404635.658
1041317.787	1171357.243	317.726	008018	8018	8.91	Postprocessed Carrier Float	11/8/2012	9:23:41 AM	PEMA.cor	1713	404637.62
1041313.007	1171357.405	317.587	008470	8470	9.41	Postprocessed Carrier Float	11/8/2012	9:23:43 AM	PEMA.cor	1713	404639.5601
1041307.481	1171357.62	317.652	009130	9130	10.14	Postprocessed Carrier Float	11/8/2012	9:23:45 AM	PEMA.cor	1713	404641.601
1041302.649	1171357.487	317.661	009048	9048	10.05	Postprocessed Carrier Float	11/8/2012	9:23:47 AM	PEMA.cor	1713	404643.59
1041297.868	1171357.482	317.587	008659	8659	9.62	Postprocessed Carrier Float	11/8/2012	9:23:49 AM	PEMA.cor	1713	404645.554
1041292.716	1171357.451	317.412	008780	8780	9.76	Postprocessed Carrier Float	11/8/2012	9:23:51 AM	PEMA.cor	1713	404647.557
1041288.017	1171357.458	317.419	008284	8284	9.20	Postprocessed Carrier Float	11/8/2012	9:23:53 AM	PEMA.cor	1713	404649.558
1041283.437	1171357.591	317.444	008697	8697	9.66	Postprocessed Carrier Float	11/8/2012	9:23:55 AM	PEMA.cor	1713	404651.552
1041279.9	1171357.031	317.284	008838	8838	9.82	Postprocessed Carrier Float	11/8/2012	9:23:57 AM	PEMA.cor	1713	404653.556
1041278.797	1171353.253	317.159	008196	8196	9.11	Postprocessed Carrier Float	11/8/2012	9:23:59 AM	PEMA.cor	1713	404655.553
1041278.832	1171347.871	317.188	008818	8818	9.80	Postprocessed Carrier Float	11/8/2012	9:24:01 AM	PEMA.cor	1713	404657.559
1041279.405	1171342.803	317.156	009132	9132	10.15	Postprocessed Carrier Float	11/8/2012	9:24:03 AM	PEMA.cor	1713	404659.556

Easting	Northing	Elevation	Text	Rad cpm	uR/hr	Corr Type	GPS Date	GPS Time	Datafile	GPS Week	GPS Second
1041279.521	1171337.379	317.191	008805	8805	9.78	Postprocessed Carrier Float	11/8/2012	9:24:05 AM	PEMA.cor	1713	404661.635
1041279.662	1171332.509	317.405	007817	7817	8.69	Postprocessed Carrier Float	11/8/2012	9:24:07 AM	PEMA.cor	1713	404663.639
1041279.664	1171328.358	317.429	008275	8275	9.19	Postprocessed Carrier Float	11/8/2012	9:24:09 AM	PEMA.cor	1713	404665.639
1041282.718	1171327.248	317.495	007813	7813	8.68	Postprocessed Carrier Float	11/8/2012	9:24:11 AM	PEMA.cor	1713	404667.6429
1041287.712	1171327.477	317.602	008548	8548	9.50	Postprocessed Carrier Float	11/8/2012	9:24:13 AM	PEMA.cor	1713	404669.545
1041292.584	1171327.472	317.746	008213	8213	9.13	Postprocessed Carrier Float	11/8/2012	9:24:15 AM	PEMA.cor	1713	404671.541
1041297.314	1171326.939	317.776	008480	8480	9.42	Postprocessed Carrier Float	11/8/2012	9:24:17 AM	PEMA.cor	1713	404673.597
1041302.097	1171326.995	317.613	007478	7478	8.31	Postprocessed Carrier Float	11/8/2012	9:24:19 AM	PEMA.cor	1713	404675.533
1041307.036	1171326.917	317.644	006996	6996	7.77	Postprocessed Carrier Float	11/8/2012	9:24:21 AM	PEMA.cor	1713	404677.5129
1041311.836	1171327.211	317.664	007457	7457	8.29	Postprocessed Carrier Float	11/8/2012	9:24:23 AM	PEMA.cor	1713	404679.566
1041316.155	1171327.726	317.523	007578	7578	8.42	Postprocessed Carrier Float	11/8/2012	9:24:25 AM	PEMA.cor	1713	404681.624
1041317.729	1171329.862	317.579	007201	7201	8.00	Postprocessed Carrier Float	11/8/2012	9:24:27 AM	PEMA.cor	1713	404683.551
1041318.122	1171334.3	317.768	007196	7196	8.00	Postprocessed Carrier Float	11/8/2012	9:24:29 AM	PEMA.cor	1713	404685.6169
1041318.496	1171339.215	317.857	007580	7580	8.42	Postprocessed Carrier Float	11/8/2012	9:24:31 AM	PEMA.cor	1713	404687.55
1041318.341	1171344.183	317.879	007617	7617	8.46	Postprocessed Carrier Float	11/8/2012	9:24:33 AM	PEMA.cor	1713	404689.559
1041318.516	1171349.129	317.897	007850	7850	8.72	Postprocessed Carrier Float	11/8/2012	9:24:35 AM	PEMA.cor	1713	404691.542
1041318.604	1171353.887	317.77	008305	8305	9.23	Postprocessed Carrier Float	11/8/2012	9:24:37 AM	PEMA.cor	1713	404693.559
1041318.899	1171357.427	317.718	008962	8962	9.96	Postprocessed Carrier Float	11/8/2012	9:24:39 AM	PEMA.cor	1713	404695.515
1041316.213	1171358.293	317.721	008082	8082	8.98	Postprocessed Carrier Float	11/8/2012	9:24:41 AM	PEMA.cor	1713	404697.579
1041315.09	1171358.646	317.698	008789	8789	9.77	Postprocessed Carrier Float	11/8/2012	9:24:43 AM	PEMA.cor	1713	404699.578
1041314.957	1171355.354	317.85	008440	8440	9.38	Postprocessed Carrier Float	11/8/2012	9:24:45 AM	PEMA.cor	1713	404701.592
1041314.87	1171350.181	317.776	007984	7984	8.87	Postprocessed Carrier Float	11/8/2012	9:24:47 AM	PEMA.cor	1713	404703.649
1041314.799	1171345.159	317.859	007729	7729	8.59	Postprocessed Carrier Float	11/8/2012	9:24:49 AM	PEMA.cor	1713	404705.556
1041315.056	1171340.222	317.768	007819	7819	8.69	Postprocessed Carrier Float	11/8/2012	9:24:51 AM	PEMA.cor	1713	404707.526
1041315.103	1171335.065	317.757	007273	7273	8.08	Postprocessed Carrier Float	11/8/2012	9:24:53 AM	PEMA.cor	1713	404709.536
1041315.069	1171330.252	317.698	006897	6897	7.66	Postprocessed Carrier Float	11/8/2012	9:24:55 AM	PEMA.cor	1713	404711.574
1041312.367	1171327.111	317.616	007054	7054	7.84	Postprocessed Carrier Float	11/8/2012	9:24:57 AM	PEMA.cor	1713	404713.5649
1041310.913	1171329.224	317.679	006901	6901	7.67	Postprocessed Carrier Float	11/8/2012	9:24:59 AM	PEMA.cor	1713	404715.5389
1041311.06	1171333.932	317.708	006971	6971	7.75	Postprocessed Carrier Float	11/8/2012	9:25:01 AM	PEMA.cor	1713	404717.53
1041311.449	1171338.979	317.775	007762	7762	8.62	Postprocessed Carrier Float	11/8/2012	9:25:03 AM	PEMA.cor	1713	404719.543
1041311.497	1171344.008	317.867	007686	7686	8.54	Postprocessed Carrier Float	11/8/2012	9:25:05 AM	PEMA.cor	1713	404721.5389
1041311.733	1171348.773	317.877	008465	8465	9.41	Postprocessed Carrier Float	11/8/2012	9:25:07 AM	PEMA.cor	1713	404723.538
1041311.709	1171353.376	317.802	008120	8120	9.02	Postprocessed Carrier Float	11/8/2012	9:25:09 AM	PEMA.cor	1713	404725.558
1041312.043	1171357.65	317.721	008423	8423	9.36	Postprocessed Carrier Float	11/8/2012	9:25:11 AM	PEMA.cor	1713	404727.604
1041310.852	1171359.034	317.49	008643	8643	9.60	Postprocessed Carrier Float	11/8/2012	9:25:13 AM	PEMA.cor	1713	404729.597
1041308.633	1171358.15	317.663	008839	8839	9.82	Postprocessed Carrier Float	11/8/2012	9:25:15 AM	PEMA.cor	1713	404731.618
1041308.328	1171353.546	317.704	008741	8741	9.71	Postprocessed Carrier Float	11/8/2012	9:25:17 AM	PEMA.cor	1713	404733.5811
1041308.409	1171348.708	317.636	008977	8977	9.97	Postprocessed Carrier Float	11/8/2012	9:25:19 AM	PEMA.cor	1713	404735.5649
1041308.49	1171344.134	317.699	008951	8951	9.95	Postprocessed Carrier Float	11/8/2012	9:25:21 AM	PEMA.cor	1713	404737.557

Easting	Northing	Elevation	Text	Rad cpm	uR/hr	Corr Type	GPS Date	GPS Time	Datafile	GPS Week	GPS Second
1041308.542	1171339.574	317.722	009199	9199	10.22	Postprocessed Carrier Float	11/8/2012	9:25:23 AM	PEMA.cor	1713	404739.59
1041308.456	1171334.905	317.742	008169	8169	9.08	Postprocessed Carrier Float	11/8/2012	9:25:25 AM	PEMA.cor	1713	404741.551
1041308.35	1171330.32	317.774	007704	7704	8.56	Postprocessed Carrier Float	11/8/2012	9:25:27 AM	PEMA.cor	1713	404743.553
1041307.116	1171325.944	317.692	007491	7491	8.32	Postprocessed Carrier Float	11/8/2012	9:25:29 AM	PEMA.cor	1713	404745.546
1041303.931	1171326.489	317.818	006841	6841	7.60	Postprocessed Carrier Float	11/8/2012	9:25:31 AM	PEMA.cor	1713	404747.551
1041303.702	1171330.273	317.947	006902	6902	7.67	Postprocessed Carrier Float	11/8/2012	9:25:33 AM	PEMA.cor	1713	404749.554
1041303.759	1171334.982	317.749	007357	7357	8.17	Postprocessed Carrier Float	11/8/2012	9:25:35 AM	PEMA.cor	1713	404751.505
1041303.831	1171339.749	317.713	007496	7496	8.33	Postprocessed Carrier Float	11/8/2012	9:25:37 AM	PEMA.cor	1713	404753.537
1041303.951	1171344.664	317.639	007641	7641	8.49	Postprocessed Carrier Float	11/8/2012	9:25:39 AM	PEMA.cor	1713	404755.538
1041303.696	1171349.367	317.603	008599	8599	9.55	Postprocessed Carrier Float	11/8/2012	9:25:41 AM	PEMA.cor	1713	404757.5551
1041303.469	1171354.224	317.529	009331	9331	10.37	Postprocessed Carrier Float	11/8/2012	9:25:43 AM	PEMA.cor	1713	404759.533
1041303.221	1171357.923	317.515	008081	8081	8.98	Postprocessed Carrier Float	11/8/2012	9:25:45 AM	PEMA.cor	1713	404761.609
1041300.834	1171358.977	317.579	008557	8557	9.51	Postprocessed Carrier Float	11/8/2012	9:25:47 AM	PEMA.cor	1713	404763.573
1041300.008	1171358.239	317.501	008474	8474	9.42	Postprocessed Carrier Float	11/8/2012	9:25:49 AM	PEMA.cor	1713	404765.524
1041300.265	1171354.229	317.5	008441	8441	9.38	Postprocessed Carrier Float	11/8/2012	9:25:51 AM	PEMA.cor	1713	404767.594
1041300.581	1171349.254	317.618	007986	7986	8.87	Postprocessed Carrier Float	11/8/2012	9:25:53 AM	PEMA.cor	1713	404769.582
1041300.969	1171344.574	317.727	008103	8103	9.00	Postprocessed Carrier Float	11/8/2012	9:25:55 AM	PEMA.cor	1713	404771.578
1041301.264	1171339.591	317.788	008624	8624	9.58	Postprocessed Carrier Float	11/8/2012	9:25:57 AM	PEMA.cor	1713	404773.624
1041301.705	1171334.708	317.802	007169	7169	7.97	Postprocessed Carrier Float	11/8/2012	9:25:59 AM	PEMA.cor	1713	404775.613
1041301.943	1171330.128	317.889	007189	7189	7.99	Postprocessed Carrier Float	11/8/2012	9:26:01 AM	PEMA.cor	1713	404777.546
1041300.313	1171325.603	317.825	007113	7113	7.90	Postprocessed Carrier Float	11/8/2012	9:26:03 AM	PEMA.cor	1713	404779.597
1041297.718	1171327.639	317.932	007227	7227	8.03	Postprocessed Carrier Float	11/8/2012	9:26:05 AM	PEMA.cor	1713	404781.575
1041297.404	1171331.886	317.91	007861	7861	8.73	Postprocessed Carrier Float	11/8/2012	9:26:07 AM	PEMA.cor	1713	404783.4919
1041297.388	1171336.961	317.771	008033	8033	8.93	Postprocessed Carrier Float	11/8/2012	9:26:09 AM	PEMA.cor	1713	404785.548
1041297.396	1171341.85	317.683	007912	7912	8.79	Postprocessed Carrier Float	11/8/2012	9:26:11 AM	PEMA.cor	1713	404787.569
1041297.338	1171346.541	317.707	008052	8052	8.95	Postprocessed Carrier Float	11/8/2012	9:26:13 AM	PEMA.cor	1713	404789.562
1041297.45	1171351.343	317.608	008826	8826	9.81	Postprocessed Carrier Float	11/8/2012	9:26:15 AM	PEMA.cor	1713	404791.579
1041297.562	1171355.537	317.636	008507	8507	9.45	Postprocessed Carrier Float	11/8/2012	9:26:17 AM	PEMA.cor	1713	404793.52
1041295.833	1171357.557	317.613	008603	8603	9.56	Postprocessed Carrier Float	11/8/2012	9:26:19 AM	PEMA.cor	1713	404795.6219
1041293.95	1171356.824	317.631	008205	8205	9.12	Postprocessed Carrier Float	11/8/2012	9:26:21 AM	PEMA.cor	1713	404797.624
1041293.751	1171352.472	317.646	009231	9231	10.26	Postprocessed Carrier Float	11/8/2012	9:26:23 AM	PEMA.cor	1713	404799.558
1041293.733	1171347.752	317.681	009446	9446	10.50	Postprocessed Carrier Float	11/8/2012	9:26:25 AM	PEMA.cor	1713	404801.543
1041293.842	1171343.249	317.765	008060	8060	8.96	Postprocessed Carrier Float	11/8/2012	9:26:27 AM	PEMA.cor	1713	404803.522
1041294.011	1171338.278	317.798	007945	7945	8.83	Postprocessed Carrier Float	11/8/2012	9:26:29 AM	PEMA.cor	1713	404805.639
1041294.65	1171333.673	317.72	007927	7927	8.81	Postprocessed Carrier Float	11/8/2012	9:26:31 AM	PEMA.cor	1713	404807.651
1041294.575	1171329.148	317.788	008359	8359	9.29	Postprocessed Carrier Float	11/8/2012	9:26:33 AM	PEMA.cor	1713	404809.558
1041292.178	1171325.342	317.764	007961	7961	8.85	Postprocessed Carrier Float	11/8/2012	9:26:35 AM	PEMA.cor	1713	404811.563
1041289.994	1171327.493	317.905	007476	7476	8.31	Postprocessed Carrier Float	11/8/2012	9:26:37 AM	PEMA.cor	1713	404813.584
1041290.144	1171332.384	317.806	007683	7683	8.54	Postprocessed Carrier Float	11/8/2012	9:26:39 AM	PEMA.cor	1713	404815.552

Easting	Northing	Elevation	Text	Rad cpm	uR/hr	Corr Type	GPS Date	GPS Time	Datafile	GPS Week	GPS Second
1041290.406	1171337.281	317.716	007524	7524	8.36	Postprocessed Carrier Float	11/8/2012	9:26:41 AM	PEMA.cor	1713	404817.554
1041290.275	1171342.32	317.645	008623	8623	9.58	Postprocessed Carrier Float	11/8/2012	9:26:43 AM	PEMA.cor	1713	404819.578
1041290.235	1171347.343	317.643	008404	8404	9.34	Postprocessed Carrier Float	11/8/2012	9:26:45 AM	PEMA.cor	1713	404821.578
1041290.264	1171352.076	317.731	007652	7652	8.50	Postprocessed Carrier Float	11/8/2012	9:26:47 AM	PEMA.cor	1713	404823.6479
1041290.13	1171356.048	317.716	008131	8131	9.03	Postprocessed Carrier Float	11/8/2012	9:26:49 AM	PEMA.cor	1713	404825.546
1041289.087	1171357.596	317.659	008520	8520	9.47	Postprocessed Carrier Float	11/8/2012	9:26:51 AM	PEMA.cor	1713	404827.545
1041287.439	1171356.571	317.613	008468	8468	9.41	Postprocessed Carrier Float	11/8/2012	9:26:53 AM	PEMA.cor	1713	404829.5601
1041287.129	1171351.647	317.689	008332	8332	9.26	Postprocessed Carrier Float	11/8/2012	9:26:55 AM	PEMA.cor	1713	404831.5439
1041287.111	1171346.971	317.739	008089	8089	8.99	Postprocessed Carrier Float	11/8/2012	9:26:57 AM	PEMA.cor	1713	404833.469
1041287.198	1171342.015	317.72	008433	8433	9.37	Postprocessed Carrier Float	11/8/2012	9:26:59 AM	PEMA.cor	1713	404835.632
1041287.047	1171336.978	317.916	007543	7543	8.38	Postprocessed Carrier Float	11/8/2012	9:27:01 AM	PEMA.cor	1713	404837.666
1041286.796	1171332.583	318.012	008279	8279	9.20	Postprocessed Carrier Float	11/8/2012	9:27:03 AM	PEMA.cor	1713	404839.619
1041286.777	1171328.366	317.986	007933	7933	8.81	Postprocessed Carrier Float	11/8/2012	9:27:05 AM	PEMA.cor	1713	404841.514
1041283.325	1171326.448	318.035	008008	8008	8.90	Postprocessed Carrier Float	11/8/2012	9:27:07 AM	PEMA.cor	1713	404843.515
1041282.32	1171330.646	318.054	008092	8092	8.99	Postprocessed Carrier Float	11/8/2012	9:27:09 AM	PEMA.cor	1713	404845.548
1041282.248	1171335.579	317.921	008541	8541	9.49	Postprocessed Carrier Float	11/8/2012	9:27:11 AM	PEMA.cor	1713	404847.5861
1041282.16	1171340.721	317.751	007951	7951	8.83	Postprocessed Carrier Float	11/8/2012	9:27:13 AM	PEMA.cor	1713	404849.595
1041282.054	1171345.83	317.762	008187	8187	9.10	Postprocessed Carrier Float	11/8/2012	9:27:15 AM	PEMA.cor	1713	404851.589
1041281.966	1171350.37	317.781	008505	8505	9.45	Postprocessed Carrier Float	11/8/2012	9:27:17 AM	PEMA.cor	1713	404853.559
1041281.893	1171355.041	317.835	007836	7836	8.71	Postprocessed Carrier Float	11/8/2012	9:27:19 AM	PEMA.cor	1713	404855.6479
1041281.021	1171357.216	317.823	008641	8641	9.60	Postprocessed Carrier Float	11/8/2012	9:27:21 AM	PEMA.cor	1713	404857.5811
1041278.227	1171356.583	317.615	008505	8505	9.45	Postprocessed Carrier Float	11/8/2012	9:27:23 AM	PEMA.cor	1713	404859.5699
1041276.309	1171354.806	317.173	008358	8358	9.29	Postprocessed Carrier Float	11/8/2012	9:27:25 AM	PEMA.cor	1713	404861.519
1041275.869	1171355.146	317.223	007985	7985	8.87	Postprocessed Carrier Float	11/8/2012	9:27:27 AM	PEMA.cor	1713	404863.535
1041275.901	1171355.34	317.183	007647	7647	8.50	Postprocessed Carrier Float	11/8/2012	9:27:29 AM	PEMA.cor	1713	404865.587
1041276.782	1171355.576	317.442	007623	7623	8.47	Postprocessed Carrier Float	11/8/2012	9:27:31 AM	PEMA.cor	1713	404867.547
1041277.118	1171356.072	317.484	007225	7225	8.03	Postprocessed Carrier Float	11/8/2012	9:27:33 AM	PEMA.cor	1713	404869.559
1041277.344	1171354.194	317.39	007916	7916	8.80	Postprocessed Carrier Float	11/8/2012	9:27:35 AM	PEMA.cor	1713	404871.609
1041276.936	1171348.688	317.31	008216	8216	9.13	Postprocessed Carrier Float	11/8/2012	9:27:37 AM	PEMA.cor	1713	404873.576
1041273.207	1171344.477	316.907	008558	8558	9.51	Postprocessed Carrier Float	11/8/2012	9:27:39 AM	PEMA.cor	1713	404875.6331
1041271.51	1171343.785	316.671	008793	8793	9.77	Postprocessed Carrier Float	11/8/2012	9:27:41 AM	PEMA.cor	1713	404877.611
1041271.604	1171343.876	316.664	008996	8996	10.00	Postprocessed Carrier Float	11/8/2012	9:27:43 AM	PEMA.cor	1713	404879.533
1041271.51	1171343.85	316.66	008792	8792	9.77	Postprocessed Carrier Float	11/8/2012	9:27:45 AM	PEMA.cor	1713	404881.618
1041271.501	1171343.908	316.591	007837	7837	8.71	Postprocessed Carrier Float	11/8/2012	9:27:47 AM	PEMA.cor	1713	404883.618
1041271.439	1171343.938	316.624	007893	7893	8.77	Postprocessed Carrier Float	11/8/2012	9:27:49 AM	PEMA.cor	1713	404885.585
1041271.379	1171344.004	316.659	008362	8362	9.29	Postprocessed Carrier Float	11/8/2012	9:27:51 AM	PEMA.cor	1713	404887.614
1041271.325	1171344.024	316.69	008159	8159	9.07	Postprocessed Carrier Float	11/8/2012	9:27:53 AM	PEMA.cor	1713	404889.5551
1041271.397	1171344.018	316.688	007592	7592	8.44	Postprocessed Carrier Float	11/8/2012	9:27:55 AM	PEMA.cor	1713	404891.621
1041271.41	1171344.03	316.761	007669	7669	8.52	Postprocessed Carrier Float	11/8/2012	9:27:57 AM	PEMA.cor	1713	404893.532

Easting	Northing	Elevation	Text	Rad cpm	uR/hr	Corr Type	GPS Date	GPS Time	Datafile	GPS Week	GPS Second
1041271.318	1171343.944	316.746	007986	7986	8.87	Postprocessed Carrier Float	11/8/2012	9:27:59 AM	PEMA.cor	1713	404895.522
1041269.605	1171344.638	316.597	008154	8154	9.06	Postprocessed Carrier Float	11/8/2012	9:28:01 AM	PEMA.cor	1713	404897.52
1041265.755	1171344.56	316.416	007879	7879	8.75	Postprocessed Carrier Float	11/8/2012	9:28:03 AM	PEMA.cor	1713	404899.562
1041266	1171341.742	316.369	007272	7272	8.08	Postprocessed Carrier Float	11/8/2012	9:28:05 AM	PEMA.cor	1713	404901.533
1041268.827	1171339.782	316.683	007040	7040	7.82	Postprocessed Carrier Float	11/8/2012	9:28:07 AM	PEMA.cor	1713	404903.535
1041271.922	1171341.795	316.967	007146	7146	7.94	Postprocessed Carrier Float	11/8/2012	9:28:09 AM	PEMA.cor	1713	404905.5389
1041271.405	1171343.816	316.868	007819	7819	8.69	Postprocessed Carrier Float	11/8/2012	9:28:11 AM	PEMA.cor	1713	404907.588
1041267.993	1171344.8	316.478	007989	7989	8.88	Postprocessed Carrier Float	11/8/2012	9:28:13 AM	PEMA.cor	1713	404909.579
1041267.099	1171344.552	316.225	007300	7300	8.11	Postprocessed Carrier Float	11/8/2012	9:28:15 AM	PEMA.cor	1713	404911.49
1041266.967	1171344.69	316.337	007408	7408	8.23	Postprocessed Carrier Float	11/8/2012	9:28:19 AM	PEMA.cor	1713	404915.541
1041267.932	1171344.798	316.935	008019	8019	8.91	Postprocessed Carrier Float	11/8/2012	9:28:21 AM	PEMA.cor	1713	404917.356
1041269.283	1171344.511	317.042	007803	7803	8.67	Postprocessed Carrier Float	11/8/2012	9:28:23 AM	PEMA.cor	1713	404919.405
1041270.398	1171341.32	317.222	006893	6893	7.66	Postprocessed Carrier Float	11/8/2012	9:28:25 AM	PEMA.cor	1713	404921.609
1041267.769	1171340.561	317.221	007735	7735	8.59	Postprocessed Carrier Float	11/8/2012	9:28:27 AM	PEMA.cor	1713	404923.582
1041267.365	1171342.802	317.113	007542	7542	8.38	Postprocessed Carrier Float	11/8/2012	9:28:29 AM	PEMA.cor	1713	404925.621
1041267.938	1171341.905	317.038	006742	6742	7.49	Postprocessed Carrier Float	11/8/2012	9:28:31 AM	PEMA.cor	1713	404927.5959
1041268.493	1171341.364	316.974	006389	6389	7.10	Postprocessed Carrier Float	11/8/2012	9:28:33 AM	PEMA.cor	1713	404929.621
1041268.481	1171342.619	317.025	005977	5977	6.64	Postprocessed Carrier Float	11/8/2012	9:28:35 AM	PEMA.cor	1713	404931.495
1041268.067	1171343.418	316.848	005664	5664	6.29	Postprocessed Carrier Float	11/8/2012	9:28:37 AM	PEMA.cor	1713	404933.545
1041267.956	1171343.502	316.774	005963	5963	6.63	Postprocessed Carrier Float	11/8/2012	9:28:39 AM	PEMA.cor	1713	404935.551
1041268.017	1171343.273	316.753	005638	5638	6.26	Postprocessed Carrier Float	11/8/2012	9:28:41 AM	PEMA.cor	1713	404937.5551
1041268.074	1171343.361	316.718	006238	6238	6.93	Postprocessed Carrier Float	11/8/2012	9:28:43 AM	PEMA.cor	1713	404939.557
1041268.217	1171343.328	316.687	005953	5953	6.61	Postprocessed Carrier Float	11/8/2012	9:28:45 AM	PEMA.cor	1713	404941.527
1041268.362	1171343.164	316.744	006333	6333	7.04	Postprocessed Carrier Float	11/8/2012	9:28:47 AM	PEMA.cor	1713	404943.58
1041268.361	1171343.144	316.75	005911	5911	6.57	Postprocessed Carrier Float	11/8/2012	9:28:49 AM	PEMA.cor	1713	404945.606
1041268.349	1171343.061	316.604	006259	6259	6.95	Postprocessed Carrier Float	11/8/2012	9:28:51 AM	PEMA.cor	1713	404947.514
1041268.376	1171343.111	316.606	005470	5470	6.08	Postprocessed Carrier Float	11/8/2012	9:28:53 AM	PEMA.cor	1713	404949.527
1041268.196	1171343.133	316.731	006208	6208	6.90	Postprocessed Carrier Float	11/8/2012	9:28:55 AM	PEMA.cor	1713	404951.636
1041268.23	1171343.23	316.752	006710	6710	7.46	Postprocessed Carrier Float	11/8/2012	9:28:57 AM	PEMA.cor	1713	404953.569
1041267.879	1171343.577	316.699	006494	6494	7.22	Postprocessed Carrier Float	11/8/2012	9:28:59 AM	PEMA.cor	1713	404955.599
1041267.833	1171344.027	316.652	006408	6408	7.12	Postprocessed Carrier Float	11/8/2012	9:29:01 AM	PEMA.cor	1713	404957.603
1041268.224	1171344.332	316.826	006580	6580	7.31	Postprocessed Carrier Float	11/8/2012	9:29:03 AM	PEMA.cor	1713	404959.599
1041268.557	1171344.248	316.814	006257	6257	6.95	Postprocessed Carrier Float	11/8/2012	9:29:05 AM	PEMA.cor	1713	404961.582
1041268.688	1171344.259	316.756	006601	6601	7.33	Postprocessed Carrier Float	11/8/2012	9:29:07 AM	PEMA.cor	1713	404963.589
1041268.743	1171344.345	316.699	006682	6682	7.42	Postprocessed Carrier Float	11/8/2012	9:29:09 AM	PEMA.cor	1713	404965.618
1041269.84	1171343.964	316.828	007118	7118	7.91	Postprocessed Carrier Float	11/8/2012	9:29:11 AM	PEMA.cor	1713	404967.571
1041270.73	1171344.608	316.07	008138	8138	9.04	Postprocessed Carrier Float	11/8/2012	9:29:13 AM	PEMA.cor	1713	404969.571
1041271.146	1171345.105	315.999	008392	8392	9.32	Postprocessed Carrier Float	11/8/2012	9:29:15 AM	PEMA.cor	1713	404971.567
1041271.104	1171345.265	316.152	008384	8384	9.32	Postprocessed Carrier Float	11/8/2012	9:29:17 AM	PEMA.cor	1713	404973.589

Easting	Northing	Elevation	Text	Rad cpm	uR/hr	Corr Type	GPS Date	GPS Time	Datafile	GPS Week	GPS Second
1041267.844	1171346.697	315.879	007485	7485	8.32	Postprocessed Carrier Float	11/8/2012	9:29:19 AM	PEMA.cor	1713	404975.656
1041262.811	1171346.902	315.374	007882	7882	8.76	Postprocessed Carrier Float	11/8/2012	9:29:21 AM	PEMA.cor	1713	404977.578
1041257.085	1171346.926	315.202	008058	8058	8.95	Postprocessed Carrier Float	11/8/2012	9:29:23 AM	PEMA.cor	1713	404979.6169
1041251.76	1171346.991	315.162	008504	8504	9.45	Postprocessed Carrier Float	11/8/2012	9:29:25 AM	PEMA.cor	1713	404981.621
1041246.97	1171347.481	314.927	007928	7928	8.81	Postprocessed Carrier Float	11/8/2012	9:29:27 AM	PEMA.cor	1713	404983.631
1041245.122	1171348.264	314.979	008299	8299	9.22	Postprocessed Carrier Float	11/8/2012	9:29:29 AM	PEMA.cor	1713	404985.616
1041248.497	1171348.445	314.865	008311	8311	9.23	Postprocessed Carrier Float	11/8/2012	9:29:31 AM	PEMA.cor	1713	404987.524
1041253.752	1171347.995	315.14	008761	8761	9.73	Postprocessed Carrier Float	11/8/2012	9:29:33 AM	PEMA.cor	1713	404989.53
1041259.59	1171347.437	315.288	008395	8395	9.33	Postprocessed Carrier Float	11/8/2012	9:29:35 AM	PEMA.cor	1713	404991.579
1041264.981	1171346.502	315.667	008190	8190	9.10	Postprocessed Carrier Float	11/8/2012	9:29:37 AM	PEMA.cor	1713	404993.588
1041270.658	1171346.219	316.154	008465	8465	9.41	Postprocessed Carrier Float	11/8/2012	9:29:39 AM	PEMA.cor	1713	404995.616
1041275.209	1171348.62	316.652	008122	8122	9.02	Postprocessed Carrier Float	11/8/2012	9:29:41 AM	PEMA.cor	1713	404997.545
1041273.695	1171352.173	316.521	007983	7983	8.87	Postprocessed Carrier Float	11/8/2012	9:29:43 AM	PEMA.cor	1713	404999.5649
1041268.731	1171352.195	315.813	007795	7795	8.66	Postprocessed Carrier Float	11/8/2012	9:29:45 AM	PEMA.cor	1713	405001.571
1041262.907	1171351.994	315.346	007982	7982	8.87	Postprocessed Carrier Float	11/8/2012	9:29:47 AM	PEMA.cor	1713	405003.606
1041257.001	1171351.786	315.201	007933	7933	8.81	Postprocessed Carrier Float	11/8/2012	9:29:49 AM	PEMA.cor	1713	405005.61
1041250.955	1171351.659	314.992	009454	9454	10.50	Postprocessed Carrier Float	11/8/2012	9:29:51 AM	PEMA.cor	1713	405007.6169
1041246.017	1171351.957	314.894	009499	9499	10.55	Postprocessed Carrier Float	11/8/2012	9:29:53 AM	PEMA.cor	1713	405009.5649
1041244.545	1171352.978	314.661	008165	8165	9.07	Postprocessed Carrier Float	11/8/2012	9:29:55 AM	PEMA.cor	1713	405011.606
1041244.467	1171353.181	314.699	008280	8280	9.20	Postprocessed Carrier Float	11/8/2012	9:29:57 AM	PEMA.cor	1713	405013.583
1041244.564	1171353.152	314.725	008518	8518	9.46	Postprocessed Carrier Float	11/8/2012	9:29:59 AM	PEMA.cor	1713	405015.566
1041244.574	1171353.174	314.716	008105	8105	9.01	Postprocessed Carrier Float	11/8/2012	9:30:01 AM	PEMA.cor	1713	405017.53
1041244.577	1171353.182	314.693	007802	7802	8.67	Postprocessed Carrier Float	11/8/2012	9:30:03 AM	PEMA.cor	1713	405019.5699
1041244.599	1171353.161	314.671	008399	8399	9.33	Postprocessed Carrier Float	11/8/2012	9:30:05 AM	PEMA.cor	1713	405021.608
1041244.562	1171353.19	314.645	007703	7703	8.56	Postprocessed Carrier Float	11/8/2012	9:30:07 AM	PEMA.cor	1713	405023.647
1041244.565	1171353.196	314.729	007815	7815	8.68	Postprocessed Carrier Float	11/8/2012	9:30:13 AM	PEMA.cor	1713	405029.681
1041244.565	1171353.196	314.729	007586	7586	8.43	Postprocessed Carrier Float	11/8/2012	9:30:14 AM	PEMA.cor	1713	405030.145
1041244.565	1171353.196	314.729	007759	7759	8.62	Postprocessed Carrier Float	11/8/2012	9:30:16 AM	PEMA.cor	1713	405032.001
1041244.565	1171353.196	314.729	007759	7759	8.62	Postprocessed Carrier Float	11/8/2012	9:30:18 AM	PEMA.cor	1713	405034.0031
1041244.565	1171353.196	314.729	008101	8101	9.00	Postprocessed Carrier Float	11/8/2012	9:30:20 AM	PEMA.cor	1713	405036.035
1041244.565	1171353.196	314.729	007628	7628	8.48	Postprocessed Carrier Float	11/8/2012	9:30:22 AM	PEMA.cor	1713	405038.037
1041244.565	1171353.196	314.729	007597	7597	8.44	Postprocessed Carrier Float	11/8/2012	9:30:24 AM	PEMA.cor	1713	405040.015
1041244.499	1171353.606	315.471	007962	7962	8.85	Postprocessed Carrier Float	11/8/2012	9:31:59 AM	PEMB.cor	1713	405135.495
1041244.372	1171353.617	315.432	008386	8386	9.32	Postprocessed Carrier Float	11/8/2012	9:32:01 AM	PEMB.cor	1713	405137.526
1041244.348	1171353.529	315.406	007911	7911	8.79	Postprocessed Carrier Float	11/8/2012	9:32:03 AM	PEMB.cor	1713	405139.475
1041245.154	1171353.767	315.588	007870	7870	8.74	Postprocessed Carrier Float	11/8/2012	9:32:05 AM	PEMB.cor	1713	405141.588
1041250.776	1171353.429	315.81	008114	8114	9.02	Postprocessed Carrier Float	11/8/2012	9:32:07 AM	PEMB.cor	1713	405143.587
1041256.898	1171352.455	316.028	008435	8435	9.37	Postprocessed Carrier Float	11/8/2012	9:32:09 AM	PEMB.cor	1713	405145.576
1041262.969	1171351.828	316.399	008377	8377	9.31	Postprocessed Carrier Float	11/8/2012	9:32:11 AM	PEMB.cor	1713	405147.551

Easting	Northing	Elevation	Text	Rad cpm	uR/hr	Corr Type	GPS Date	GPS Time	Datafile	GPS Week	GPS Second
1041269.068	1171351.528	316.934	008382	8382	9.31	Postprocessed Carrier Float	11/8/2012	9:32:13 AM	PEMB.cor	1713	405149.646
1041274.099	1171352.357	317.313	008000	8000	8.89	Postprocessed Carrier Float	11/8/2012	9:32:15 AM	PEMB.cor	1713	405151.59
1041274.572	1171355.956	317.49	007570	7570	8.41	Postprocessed Carrier Float	11/8/2012	9:32:17 AM	PEMB.cor	1713	405153.636
1041270.111	1171356.41	316.935	007951	7951	8.83	Postprocessed Carrier Float	11/8/2012	9:32:19 AM	PEMB.cor	1713	405155.623
1041264.647	1171356.533	316.401	007423	7423	8.25	Postprocessed Carrier Float	11/8/2012	9:32:21 AM	PEMB.cor	1713	405157.603
1041259.084	1171356.503	316.068	008429	8429	9.37	Postprocessed Carrier Float	11/8/2012	9:32:23 AM	PEMB.cor	1713	405159.564
1041253.668	1171356.003	315.685	007774	7774	8.64	Postprocessed Carrier Float	11/8/2012	9:32:25 AM	PEMB.cor	1713	405161.615
1041248.14	1171356.802	315.451	008598	8598	9.55	Postprocessed Carrier Float	11/8/2012	9:32:27 AM	PEMB.cor	1713	405163.524
1041245.073	1171358.629	315.437	007657	7657	8.51	Postprocessed Carrier Float	11/8/2012	9:32:29 AM	PEMB.cor	1713	405165.502
1041244.44	1171359.687	315.321	007590	7590	8.43	Postprocessed Carrier Float	11/8/2012	9:32:31 AM	PEMB.cor	1713	405167.539
1041244.476	1171359.744	315.373	007525	7525	8.36	Postprocessed Carrier Float	11/8/2012	9:32:33 AM	PEMB.cor	1713	405169.581
1041244.915	1171360.119	315.534	006915	6915	7.68	Postprocessed Carrier Float	11/8/2012	9:32:35 AM	PEMB.cor	1713	405171.55
1041249.609	1171359.879	315.782	007331	7331	8.15	Postprocessed Carrier Float	11/8/2012	9:32:37 AM	PEMB.cor	1713	405173.605
1041255.793	1171359.643	316.278	008506	8506	9.45	Postprocessed Carrier Float	11/8/2012	9:32:39 AM	PEMB.cor	1713	405175.567
1041262.018	1171359.075	316.513	007822	7822	8.69	Postprocessed Carrier Float	11/8/2012	9:32:41 AM	PEMB.cor	1713	405177.633
1041267.991	1171358.899	317.044	007617	7617	8.46	Postprocessed Carrier Float	11/8/2012	9:32:43 AM	PEMB.cor	1713	405179.639
1041273.427	1171358.996	317.429	008121	8121	9.02	Postprocessed Carrier Float	11/8/2012	9:32:45 AM	PEMB.cor	1713	405181.598
1041277.475	1171361.797	317.68	007570	7570	8.41	Postprocessed Carrier Float	11/8/2012	9:32:47 AM	PEMB.cor	1713	405183.569
1041274.613	1171365.025	317.2	007871	7871	8.75	Postprocessed Carrier Float	11/8/2012	9:32:49 AM	PEMB.cor	1713	405185.607
1041268.857	1171365.319	316.862	008194	8194	9.10	Postprocessed Carrier Float	11/8/2012	9:32:51 AM	PEMB.cor	1713	405187.637
1041263.038	1171365.207	316.42	008293	8293	9.21	Postprocessed Carrier Float	11/8/2012	9:32:53 AM	PEMB.cor	1713	405189.581
1041257.191	1171364.976	315.979	008779	8779	9.75	Postprocessed Carrier Float	11/8/2012	9:32:55 AM	PEMB.cor	1713	405191.561
1041251.327	1171365.048	315.833	007831	7831	8.70	Postprocessed Carrier Float	11/8/2012	9:32:57 AM	PEMB.cor	1713	405193.567
1041246.281	1171365.417	315.659	007540	7540	8.38	Postprocessed Carrier Float	11/8/2012	9:32:59 AM	PEMB.cor	1713	405195.538
1041244.472	1171368.175	315.65	008339	8339	9.27	Postprocessed Carrier Float	11/8/2012	9:33:01 AM	PEMB.cor	1713	405197.546
1041248.315	1171369.162	315.608	008474	8474	9.42	Postprocessed Carrier Float	11/8/2012	9:33:03 AM	PEMB.cor	1713	405199.624
1041254.29	1171368.608	315.742	008192	8192	9.10	Postprocessed Carrier Float	11/8/2012	9:33:05 AM	PEMB.cor	1713	405201.623
1041260.151	1171367.722	316.319	007766	7766	8.63	Postprocessed Carrier Float	11/8/2012	9:33:07 AM	PEMB.cor	1713	405203.625
1041265.242	1171367.374	316.733	008368	8368	9.30	Postprocessed Carrier Float	11/8/2012	9:33:09 AM	PEMB.cor	1713	405205.531
1041270.623	1171367.37	317.118	008191	8191	9.10	Postprocessed Carrier Float	11/8/2012	9:33:11 AM	PEMB.cor	1713	405207.515
1041275.761	1171366.976	317.273	008533	8533	9.48	Postprocessed Carrier Float	11/8/2012	9:33:13 AM	PEMB.cor	1713	405209.5
1041281.734	1171366.869	317.583	008777	8777	9.75	Postprocessed Carrier Float	11/8/2012	9:33:15 AM	PEMB.cor	1713	405211.606
1041287.023	1171366.596	317.521	008797	8797	9.77	Postprocessed Carrier Float	11/8/2012	9:33:17 AM	PEMB.cor	1713	405213.556
1041292.686	1171366.25	317.532	008506	8506	9.45	Postprocessed Carrier Float	11/8/2012	9:33:19 AM	PEMB.cor	1713	405215.615
1041297.779	1171366.077	317.504	008523	8523	9.47	Postprocessed Carrier Float	11/8/2012	9:33:21 AM	PEMB.cor	1713	405217.556
1041302.939	1171366.746	317.399	008808	8808	9.79	Postprocessed Carrier Float	11/8/2012	9:33:23 AM	PEMB.cor	1713	405219.596
1041302.922	1171370.603	317.174	008480	8480	9.42	Postprocessed Carrier Float	11/8/2012	9:33:25 AM	PEMB.cor	1713	405221.496
1041297.576	1171371.021	317.09	008758	8758	9.73	Postprocessed Carrier Float	11/8/2012	9:33:27 AM	PEMB.cor	1713	405223.527
1041291.788	1171371.049	316.96	009198	9198	10.22	Postprocessed Carrier Float	11/8/2012	9:33:29 AM	PEMB.cor	1713	405225.604

Easting	Northing	Elevation	Text	Rad cpm	uR/hr	Corr Type	GPS Date	GPS Time	Datafile	GPS Week	GPS Second
1041286.138	1171370.711	317.074	008932	8932	9.92	Postprocessed Carrier Float	11/8/2012	9:33:31 AM	PEMB.cor	1713	405227.539
1041280.672	1171370.495	316.967	007822	7822	8.69	Postprocessed Carrier Float	11/8/2012	9:33:33 AM	PEMB.cor	1713	405229.574
1041274.839	1171370.302	316.884	008378	8378	9.31	Postprocessed Carrier Float	11/8/2012	9:33:35 AM	PEMB.cor	1713	405231.577
1041269.507	1171369.924	316.709	008660	8660	9.62	Postprocessed Carrier Float	11/8/2012	9:33:37 AM	PEMB.cor	1713	405233.58
1041264.153	1171369.751	316.281	009056	9056	10.06	Postprocessed Carrier Float	11/8/2012	9:33:39 AM	PEMB.cor	1713	405235.504
1041258.672	1171370.147	315.959	009069	9069	10.08	Postprocessed Carrier Float	11/8/2012	9:33:41 AM	PEMB.cor	1713	405237.544
1041253.133	1171369.839	315.521	008455	8455	9.39	Postprocessed Carrier Float	11/8/2012	9:33:43 AM	PEMB.cor	1713	405239.548
1041247.963	1171369.764	315.538	008277	8277	9.20	Postprocessed Carrier Float	11/8/2012	9:33:45 AM	PEMB.cor	1713	405241.59
1041245.318	1171371.586	315.438	008477	8477	9.42	Postprocessed Carrier Float	11/8/2012	9:33:47 AM	PEMB.cor	1713	405243.512
1041246.401	1171373.221	315.228	009035	9035	10.04	Postprocessed Carrier Float	11/8/2012	9:33:49 AM	PEMB.cor	1713	405245.561
1041251.701	1171373.012	315.411	008495	8495	9.44	Postprocessed Carrier Float	11/8/2012	9:33:51 AM	PEMB.cor	1713	405247.559
1041257.394	1171372.887	315.568	009492	9492	10.55	Postprocessed Carrier Float	11/8/2012	9:33:53 AM	PEMB.cor	1713	405249.562
1041262.713	1171372.282	315.928	009328	9328	10.36	Postprocessed Carrier Float	11/8/2012	9:33:55 AM	PEMB.cor	1713	405251.595
1041267.986	1171371.785	316.275	009465	9465	10.52	Postprocessed Carrier Float	11/8/2012	9:33:57 AM	PEMB.cor	1713	405253.638
1041273.074	1171371.635	316.612	009195	9195	10.22	Postprocessed Carrier Float	11/8/2012	9:33:59 AM	PEMB.cor	1713	405255.572
1041278.67	1171371.875	316.767	008808	8808	9.79	Postprocessed Carrier Float	11/8/2012	9:34:01 AM	PEMB.cor	1713	405257.591
1041283.847	1171371.67	316.892	008835	8835	9.82	Postprocessed Carrier Float	11/8/2012	9:34:03 AM	PEMB.cor	1713	405259.562
1041289.105	1171371.243	316.8	008264	8264	9.18	Postprocessed Carrier Float	11/8/2012	9:34:05 AM	PEMB.cor	1713	405261.606
1041294.065	1171371.397	316.911	008058	8058	8.95	Postprocessed Carrier Float	11/8/2012	9:34:07 AM	PEMB.cor	1713	405263.522
1041299.403	1171371.285	316.81	008477	8477	9.42	Postprocessed Carrier Float	11/8/2012	9:34:09 AM	PEMB.cor	1713	405265.61
1041304.331	1171372.252	316.763	008512	8512	9.46	Postprocessed Carrier Float	11/8/2012	9:34:11 AM	PEMB.cor	1713	405267.555
1041304.294	1171376.38	316.435	008856	8856	9.84	Postprocessed Carrier Float	11/8/2012	9:34:13 AM	PEMB.cor	1713	405269.576
1041298.619	1171377.223	316.348	008627	8627	9.59	Postprocessed Carrier Float	11/8/2012	9:34:15 AM	PEMB.cor	1713	405271.516
1041292.959	1171377.516	316.404	008966	8966	9.96	Postprocessed Carrier Float	11/8/2012	9:34:17 AM	PEMB.cor	1713	405273.487
1041287.002	1171377.612	316.39	008627	8627	9.59	Postprocessed Carrier Float	11/8/2012	9:34:19 AM	PEMB.cor	1713	405275.539
1041281.372	1171378.066	316.213	009422	9422	10.47	Postprocessed Carrier Float	11/8/2012	9:34:21 AM	PEMB.cor	1713	405277.55
1041275.886	1171378.174	316.213	009309	9309	10.34	Postprocessed Carrier Float	11/8/2012	9:34:23 AM	PEMB.cor	1713	405279.509
1041272.776	1171378.14	316.088	008756	8756	9.73	Postprocessed Carrier Float	11/8/2012	9:34:25 AM	PEMB.cor	1713	405281.552
1041269.58	1171378.343	315.939	009440	9440	10.49	Postprocessed Carrier Float	11/8/2012	9:34:27 AM	PEMB.cor	1713	405283.556
1041264.287	1171378.005	315.675	008926	8926	9.92	Postprocessed Carrier Float	11/8/2012	9:34:29 AM	PEMB.cor	1713	405285.572
1041258.426	1171377.87	315.33	009084	9084	10.09	Postprocessed Carrier Float	11/8/2012	9:34:31 AM	PEMB.cor	1713	405287.654
1041252.72	1171378.162	315.37	009313	9313	10.35	Postprocessed Carrier Float	11/8/2012	9:34:33 AM	PEMB.cor	1713	405289.592
1041247.832	1171378.582	315.3	009519	9519	10.58	Postprocessed Carrier Float	11/8/2012	9:34:35 AM	PEMB.cor	1713	405291.562
1041244.62	1171379.829	315.239	009273	9273	10.30	Postprocessed Carrier Float	11/8/2012	9:34:37 AM	PEMB.cor	1713	405293.555
1041245.423	1171381.647	315.164	008421	8421	9.36	Postprocessed Carrier Float	11/8/2012	9:34:39 AM	PEMB.cor	1713	405295.543
1041250.234	1171381.359	315.136	008689	8689	9.65	Postprocessed Carrier Float	11/8/2012	9:34:41 AM	PEMB.cor	1713	405297.587
1041255.51	1171380.56	314.972	008418	8418	9.35	Postprocessed Carrier Float	11/8/2012	9:34:43 AM	PEMB.cor	1713	405299.59
1041260.983	1171380.165	315.213	008419	8419	9.35	Postprocessed Carrier Float	11/8/2012	9:34:45 AM	PEMB.cor	1713	405301.587
1041265.241	1171379.457	315.588	008763	8763	9.74	Postprocessed Carrier Float	11/8/2012	9:34:47 AM	PEMB.cor	1713	405303.529

Easting	Northing	Elevation	Text	Rad cpm	uR/hr	Corr Type	GPS Date	GPS Time	Datafile	GPS Week	GPS Second
1041269.937	1171378.948	315.818	009500	9500	10.56	Postprocessed Carrier Float	11/8/2012	9:34:49 AM	PEMB.cor	1713	405305.523
1041275.523	1171379.056	315.81	008927	8927	9.92	Postprocessed Carrier Float	11/8/2012	9:34:51 AM	PEMB.cor	1713	405307.62
1041280.522	1171379.22	316.105	009271	9271	10.30	Postprocessed Carrier Float	11/8/2012	9:34:53 AM	PEMB.cor	1713	405309.543
1041285.94	1171379.124	316.046	008976	8976	9.97	Postprocessed Carrier Float	11/8/2012	9:34:55 AM	PEMB.cor	1713	405311.554
1041291.413	1171378.895	316.077	010090	10090	11.21	Postprocessed Carrier Float	11/8/2012	9:34:57 AM	PEMB.cor	1713	405313.581
1041296.55	1171378.758	316.026	008904	8904	9.89	Postprocessed Carrier Float	11/8/2012	9:34:59 AM	PEMB.cor	1713	405315.507
1041302.005	1171378.187	315.956	008668	8668	9.63	Postprocessed Carrier Float	11/8/2012	9:35:01 AM	PEMB.cor	1713	405317.567
1041305.804	1171380.833	315.898	009187	9187	10.21	Postprocessed Carrier Float	11/8/2012	9:35:03 AM	PEMB.cor	1713	405319.507
1041303.072	1171383.482	315.689	009140	9140	10.16	Postprocessed Carrier Float	11/8/2012	9:35:05 AM	PEMB.cor	1713	405321.536
1041297.591	1171384.029	315.578	008584	8584	9.54	Postprocessed Carrier Float	11/8/2012	9:35:07 AM	PEMB.cor	1713	405323.58
1041291.776	1171384.224	315.685	009568	9568	10.63	Postprocessed Carrier Float	11/8/2012	9:35:09 AM	PEMB.cor	1713	405325.625
1041286.375	1171384.679	315.616	009026	9026	10.03	Postprocessed Carrier Float	11/8/2012	9:35:11 AM	PEMB.cor	1713	405327.583
1041281.276	1171384.742	315.691	009699	9699	10.78	Postprocessed Carrier Float	11/8/2012	9:35:13 AM	PEMB.cor	1713	405329.586
1041279.01	1171384.612	315.41	009011	9011	10.01	Postprocessed Carrier Float	11/8/2012	9:35:15 AM	PEMB.cor	1713	405331.583
1041278.8	1171384.813	315.384	008856	8856	9.84	Postprocessed Carrier Float	11/8/2012	9:35:17 AM	PEMB.cor	1713	405333.571
1041274.495	1171384.907	315.359	008809	8809	9.79	Postprocessed Carrier Float	11/8/2012	9:35:19 AM	PEMB.cor	1713	405335.568
1041268.804	1171384.669	315.105	009111	9111	10.12	Postprocessed Carrier Float	11/8/2012	9:35:21 AM	PEMB.cor	1713	405337.586
1041263.048	1171384.491	314.882	008897	8897	9.89	Postprocessed Carrier Float	11/8/2012	9:35:23 AM	PEMB.cor	1713	405339.639
1041257.286	1171384.648	314.666	009053	9053	10.06	Postprocessed Carrier Float	11/8/2012	9:35:25 AM	PEMB.cor	1713	405341.64
1041252.115	1171385.025	314.863	009104	9104	10.12	Postprocessed Carrier Float	11/8/2012	9:35:27 AM	PEMB.cor	1713	405343.626
1041246.798	1171385.17	314.825	008337	8337	9.26	Postprocessed Carrier Float	11/8/2012	9:35:29 AM	PEMB.cor	1713	405345.571
1041243.397	1171386.034	315.011	007957	7957	8.84	Postprocessed Carrier Float	11/8/2012	9:35:31 AM	PEMB.cor	1713	405347.564
1041243.442	1171388.541	314.802	008633	8633	9.59	Postprocessed Carrier Float	11/8/2012	9:35:33 AM	PEMB.cor	1713	405349.516
1041248.39	1171388.972	315.012	008636	8636	9.60	Postprocessed Carrier Float	11/8/2012	9:35:35 AM	PEMB.cor	1713	405351.581
1041253.556	1171388.687	314.862	008823	8823	9.80	Postprocessed Carrier Float	11/8/2012	9:35:37 AM	PEMB.cor	1713	405353.536
1041259.234	1171388.27	314.819	008796	8796	9.77	Postprocessed Carrier Float	11/8/2012	9:35:39 AM	PEMB.cor	1713	405355.589
1041264.427	1171388.269	314.985	008663	8663	9.63	Postprocessed Carrier Float	11/8/2012	9:35:41 AM	PEMB.cor	1713	405357.515
1041269.986	1171388.051	315.227	008985	8985	9.98	Postprocessed Carrier Float	11/8/2012	9:35:43 AM	PEMB.cor	1713	405359.559
1041275.61	1171388.228	315.219	009195	9195	10.22	Postprocessed Carrier Float	11/8/2012	9:35:45 AM	PEMB.cor	1713	405361.569
1041281.247	1171388.742	315.527	010246	10246	11.38	Postprocessed Carrier Float	11/8/2012	9:35:47 AM	PEMB.cor	1713	405363.567
1041286.413	1171388.769	315.632	009534	9534	10.59	Postprocessed Carrier Float	11/8/2012	9:35:49 AM	PEMB.cor	1713	405365.511
1041291.937	1171388.842	315.8	010021	10021	11.13	Postprocessed Carrier Float	11/8/2012	9:35:51 AM	PEMB.cor	1713	405367.58
1041297.092	1171388.799	315.728	009179	9179	10.20	Postprocessed Carrier Float	11/8/2012	9:35:53 AM	PEMB.cor	1713	405369.55
1041302.547	1171389.485	315.711	008939	8939	9.93	Postprocessed Carrier Float	11/8/2012	9:35:55 AM	PEMB.cor	1713	405371.587
1041301.677	1171393.364	315.573	008712	8712	9.68	Postprocessed Carrier Float	11/8/2012	9:35:57 AM	PEMB.cor	1713	405373.545
1041296.141	1171394.206	315.742	009775	9775	10.86	Postprocessed Carrier Float	11/8/2012	9:35:59 AM	PEMB.cor	1713	405375.554
1041290.43	1171394.648	315.509	010031	10031	11.15	Postprocessed Carrier Float	11/8/2012	9:36:01 AM	PEMB.cor	1713	405377.557
1041284.734	1171394.865	315.523	009182	9182	10.20	Postprocessed Carrier Float	11/8/2012	9:36:03 AM	PEMB.cor	1713	405379.548
1041278.567	1171394.561	315.503	008909	8909	9.90	Postprocessed Carrier Float	11/8/2012	9:36:05 AM	PEMB.cor	1713	405381.658

Easting	Northing	Elevation	Text	Rad cpm	uR/hr	Corr Type	GPS Date	GPS Time	Datafile	GPS Week	GPS Second
1041273.249	1171394.143	315.425	010152	10152	11.28	Postprocessed Carrier Float	11/8/2012	9:36:07 AM	PEMB.cor	1713	405383.61
1041267.46	1171393.96	315.014	008974	8974	9.97	Postprocessed Carrier Float	11/8/2012	9:36:09 AM	PEMB.cor	1713	405385.571
1041261.542	1171393.994	314.823	008732	8732	9.70	Postprocessed Carrier Float	11/8/2012	9:36:11 AM	PEMB.cor	1713	405387.628
1041255.938	1171394.1	314.94	008556	8556	9.51	Postprocessed Carrier Float	11/8/2012	9:36:13 AM	PEMB.cor	1713	405389.627
1041249.935	1171394.319	314.9	008114	8114	9.02	Postprocessed Carrier Float	11/8/2012	9:36:15 AM	PEMB.cor	1713	405391.567
1041245.828	1171390.16	314.874	008584	8584	9.54	Postprocessed Carrier Float	11/8/2012	9:36:17 AM	PEMB.cor	1713	405393.582
1041245.687	1171384.371	315.065	008304	8304	9.23	Postprocessed Carrier Float	11/8/2012	9:36:19 AM	PEMB.cor	1713	405395.578
1041245.302	1171378.35	315.17	008827	8827	9.81	Postprocessed Carrier Float	11/8/2012	9:36:21 AM	PEMB.cor	1713	405397.615
1041244.988	1171372.463	315.425	008043	8043	8.94	Postprocessed Carrier Float	11/8/2012	9:36:23 AM	PEMB.cor	1713	405399.588
1041244.99	1171366.723	315.539	008208	8208	9.12	Postprocessed Carrier Float	11/8/2012	9:36:25 AM	PEMB.cor	1713	405401.608
1041245.495	1171361.326	315.679	007444	7444	8.27	Postprocessed Carrier Float	11/8/2012	9:36:27 AM	PEMB.cor	1713	405403.609
1041245.231	1171355.782	315.556	006899	6899	7.67	Postprocessed Carrier Float	11/8/2012	9:36:29 AM	PEMB.cor	1713	405405.579
1041244.916	1171350.798	315.555	007484	7484	8.32	Postprocessed Carrier Float	11/8/2012	9:36:31 AM	PEMB.cor	1713	405407.596
1041243.999	1171347.928	315.541	007689	7689	8.54	Postprocessed Carrier Float	11/8/2012	9:36:33 AM	PEMB.cor	1713	405409.596
1041244.449	1171347.409	315.565	008706	8706	9.67	Postprocessed Carrier Float	11/8/2012	9:36:35 AM	PEMB.cor	1713	405411.601
1041249.318	1171346.194	315.572	008605	8605	9.56	Postprocessed Carrier Float	11/8/2012	9:36:37 AM	PEMB.cor	1713	405413.651
1041254.946	1171345.321	315.818	008390	8390	9.32	Postprocessed Carrier Float	11/8/2012	9:36:39 AM	PEMB.cor	1713	405415.603
1041260.613	1171344.399	315.939	008467	8467	9.41	Postprocessed Carrier Float	11/8/2012	9:36:41 AM	PEMB.cor	1713	405417.619
1041263.758	1171342.722	316.285	008403	8403	9.34	Postprocessed Carrier Float	11/8/2012	9:36:43 AM	PEMB.cor	1713	405419.641
1041265.118	1171340.968	316.306	008766	8766	9.74	Postprocessed Carrier Float	11/8/2012	9:36:45 AM	PEMB.cor	1713	405421.608
1041263.055	1171340.548	316.1	008348	8348	9.28	Postprocessed Carrier Float	11/8/2012	9:36:47 AM	PEMB.cor	1713	405423.613
1041257.491	1171340.757	315.887	008700	8700	9.67	Postprocessed Carrier Float	11/8/2012	9:36:49 AM	PEMB.cor	1713	405425.609
1041251.373	1171341.046	315.489	009141	9141	10.16	Postprocessed Carrier Float	11/8/2012	9:36:51 AM	PEMB.cor	1713	405427.611
1041245.445	1171340.621	315.544	008917	8917	9.91	Postprocessed Carrier Float	11/8/2012	9:36:53 AM	PEMB.cor	1713	405429.616
1041244.706	1171336.543	315.33	008316	8316	9.24	Postprocessed Carrier Float	11/8/2012	9:36:55 AM	PEMB.cor	1713	405431.594
1041247.712	1171335.379	315.422	007951	7951	8.83	Postprocessed Carrier Float	11/8/2012	9:36:57 AM	PEMB.cor	1713	405433.527
1041247.844	1171335.537	315.433	008245	8245	9.16	Postprocessed Carrier Float	11/8/2012	9:36:59 AM	PEMB.cor	1713	405435.539
1041248.377	1171337.003	315.435	008771	8771	9.75	Postprocessed Carrier Float	11/8/2012	9:37:01 AM	PEMB.cor	1713	405437.589
1041250.853	1171339.008	315.449	008516	8516	9.46	Postprocessed Carrier Float	11/8/2012	9:37:03 AM	PEMB.cor	1713	405439.582
1041256.306	1171338.807	315.78	008388	8388	9.32	Postprocessed Carrier Float	11/8/2012	9:37:05 AM	PEMB.cor	1713	405441.541
1041262.121	1171338.32	316.15	007677	7677	8.53	Postprocessed Carrier Float	11/8/2012	9:37:07 AM	PEMB.cor	1713	405443.57
1041267.313	1171338.122	316.688	008846	8846	9.83	Postprocessed Carrier Float	11/8/2012	9:37:09 AM	PEMB.cor	1713	405445.631
1041271.146	1171336.975	317.006	009011	9011	10.01	Postprocessed Carrier Float	11/8/2012	9:37:11 AM	PEMB.cor	1713	405447.56
1041273.028	1171334.863	317.347	009092	9092	10.10	Postprocessed Carrier Float	11/8/2012	9:37:13 AM	PEMB.cor	1713	405449.635
1041268.925	1171334.484	316.79	008161	8161	9.07	Postprocessed Carrier Float	11/8/2012	9:37:15 AM	PEMB.cor	1713	405451.607
1041263.298	1171334.85	316.263	008916	8916	9.91	Postprocessed Carrier Float	11/8/2012	9:37:17 AM	PEMB.cor	1713	405453.635
1041257.601	1171335.2	315.805	008482	8482	9.42	Postprocessed Carrier Float	11/8/2012	9:37:19 AM	PEMB.cor	1713	405455.574
1041252.525	1171335.368	315.512	008674	8674	9.64	Postprocessed Carrier Float	11/8/2012	9:37:21 AM	PEMB.cor	1713	405457.566
1041246.982	1171335.298	315.28	008787	8787	9.76	Postprocessed Carrier Float	11/8/2012	9:37:23 AM	PEMB.cor	1713	405459.541

Easting	Northing	Elevation	Text	Rad cpm	uR/hr	Corr Type	GPS Date	GPS Time	Datafile	GPS Week	GPS Second
1041243.768	1171331.601	315.209	009084	9084	10.09	Postprocessed Carrier Float	11/8/2012	9:37:25 AM	PEMB.cor	1713	405461.637
1041247.005	1171330.015	315.003	007892	7892	8.77	Postprocessed Carrier Float	11/8/2012	9:37:27 AM	PEMB.cor	1713	405463.595
1041252.316	1171329.94	315.398	008507	8507	9.45	Postprocessed Carrier Float	11/8/2012	9:37:29 AM	PEMB.cor	1713	405465.57
1041257.237	1171330.113	315.661	008092	8092	8.99	Postprocessed Carrier Float	11/8/2012	9:37:31 AM	PEMB.cor	1713	405467.569
1041262.319	1171330.269	315.955	008625	8625	9.58	Postprocessed Carrier Float	11/8/2012	9:37:33 AM	PEMB.cor	1713	405469.574
1041266.828	1171330.205	316.505	009023	9023	10.03	Postprocessed Carrier Float	11/8/2012	9:37:35 AM	PEMB.cor	1713	405471.503
1041271.236	1171329.749	316.942	009306	9306	10.34	Postprocessed Carrier Float	11/8/2012	9:37:37 AM	PEMB.cor	1713	405473.565
1041274.18	1171328.365	317.17	009293	9293	10.33	Postprocessed Carrier Float	11/8/2012	9:37:39 AM	PEMB.cor	1713	405475.511
1041275.016	1171325.899	317.196	009237	9237	10.26	Postprocessed Carrier Float	11/8/2012	9:37:41 AM	PEMB.cor	1713	405477.575
1041270.614	1171325.887	316.83	008918	8918	9.91	Postprocessed Carrier Float	11/8/2012	9:37:43 AM	PEMB.cor	1713	405479.557
1041265.844	1171326.374	316.456	008581	8581	9.53	Postprocessed Carrier Float	11/8/2012	9:37:45 AM	PEMB.cor	1713	405481.526
1041261.029	1171327.019	315.88	009393	9393	10.44	Postprocessed Carrier Float	11/8/2012	9:37:47 AM	PEMB.cor	1713	405483.497
1041255.971	1171327.407	315.51	009183	9183	10.20	Postprocessed Carrier Float	11/8/2012	9:37:49 AM	PEMB.cor	1713	405485.613
1041251.267	1171327.879	315.055	008232	8232	9.15	Postprocessed Carrier Float	11/8/2012	9:37:51 AM	PEMB.cor	1713	405487.589
1041245.897	1171327.906	314.918	008878	8878	9.86	Postprocessed Carrier Float	11/8/2012	9:37:53 AM	PEMB.cor	1713	405489.646
1041243.531	1171324.058	314.914	009030	9030	10.03	Postprocessed Carrier Float	11/8/2012	9:37:55 AM	PEMB.cor	1713	405491.602
1041247.468	1171321.953	314.852	008056	8056	8.95	Postprocessed Carrier Float	11/8/2012	9:37:57 AM	PEMB.cor	1713	405493.581
1041253.069	1171321.657	315.207	008709	8709	9.68	Postprocessed Carrier Float	11/8/2012	9:37:59 AM	PEMB.cor	1713	405495.588
1041257.943	1171321.336	315.708	008630	8630	9.59	Postprocessed Carrier Float	11/8/2012	9:38:01 AM	PEMB.cor	1713	405497.582
1041262.891	1171321.199	316.133	008950	8950	9.94	Postprocessed Carrier Float	11/8/2012	9:38:03 AM	PEMB.cor	1713	405499.612
1041267.954	1171321.307	316.474	008453	8453	9.39	Postprocessed Carrier Float	11/8/2012	9:38:05 AM	PEMB.cor	1713	405501.615
1041272.864	1171321.403	316.843	008767	8767	9.74	Postprocessed Carrier Float	11/8/2012	9:38:07 AM	PEMB.cor	1713	405503.614
1041276.262	1171321.074	317.007	008655	8655	9.62	Postprocessed Carrier Float	11/8/2012	9:38:09 AM	PEMB.cor	1713	405505.549
1041277.212	1171318.549	316.821	008825	8825	9.81	Postprocessed Carrier Float	11/8/2012	9:38:11 AM	PEMB.cor	1713	405507.609
1041273.784	1171318.344	316.534	008527	8527	9.47	Postprocessed Carrier Float	11/8/2012	9:38:13 AM	PEMB.cor	1713	405509.642
1041268.895	1171318.623	316.163	008660	8660	9.62	Postprocessed Carrier Float	11/8/2012	9:38:15 AM	PEMB.cor	1713	405511.579
1041264.028	1171319.15	315.749	009248	9248	10.28	Postprocessed Carrier Float	11/8/2012	9:38:17 AM	PEMB.cor	1713	405513.606
1041259.206	1171319.375	315.364	008741	8741	9.71	Postprocessed Carrier Float	11/8/2012	9:38:19 AM	PEMB.cor	1713	405515.598
1041254.431	1171319.412	315.005	009467	9467	10.52	Postprocessed Carrier Float	11/8/2012	9:38:21 AM	PEMB.cor	1713	405517.599
1041249.909	1171319.336	314.65	008885	8885	9.87	Postprocessed Carrier Float	11/8/2012	9:38:23 AM	PEMB.cor	1713	405519.556
1041245.065	1171318.32	314.546	008699	8699	9.67	Postprocessed Carrier Float	11/8/2012	9:38:25 AM	PEMB.cor	1713	405521.592
1041244.021	1171314.676	314.421	009080	9080	10.09	Postprocessed Carrier Float	11/8/2012	9:38:27 AM	PEMB.cor	1713	405523.529
1041247.339	1171314.04	314.496	008043	8043	8.94	Postprocessed Carrier Float	11/8/2012	9:38:29 AM	PEMB.cor	1713	405525.548
1041252.279	1171313.97	314.783	009705	9705	10.78	Postprocessed Carrier Float	11/8/2012	9:38:31 AM	PEMB.cor	1713	405527.572
1041257.724	1171313.775	315.03	009939	9939	11.04	Postprocessed Carrier Float	11/8/2012	9:38:33 AM	PEMB.cor	1713	405529.643
1041262.895	1171313.788	315.626	009307	9307	10.34	Postprocessed Carrier Float	11/8/2012	9:38:35 AM	PEMB.cor	1713	405531.605
1041267.627	1171313.582	315.894	008676	8676	9.64	Postprocessed Carrier Float	11/8/2012	9:38:37 AM	PEMB.cor	1713	405533.561
1041272.578	1171313.279	316.102	008162	8162	9.07	Postprocessed Carrier Float	11/8/2012	9:38:39 AM	PEMB.cor	1713	405535.634
1041276.629	1171313.427	316.293	008467	8467	9.41	Postprocessed Carrier Float	11/8/2012	9:38:41 AM	PEMB.cor	1713	405537.548

Easting	Northing	Elevation	Text	Rad cpm	uR/hr	Corr Type	GPS Date	GPS Time	Datafile	GPS Week	GPS Second
1041278.073	1171311.463	316.127	007824	7824	8.69	Postprocessed Carrier Float	11/8/2012	9:38:43 AM	PEMB.cor	1713	405539.582
1041277.566	1171310.633	316.016	008291	8291	9.21	Postprocessed Carrier Float	11/8/2012	9:38:45 AM	PEMB.cor	1713	405541.524
1041272.503	1171311.031	315.796	008197	8197	9.11	Postprocessed Carrier Float	11/8/2012	9:38:47 AM	PEMB.cor	1713	405543.539
1041267.083	1171311.365	315.56	008023	8023	8.91	Postprocessed Carrier Float	11/8/2012	9:38:49 AM	PEMB.cor	1713	405545.608
1041261.743	1171311.558	315.324	008044	8044	8.94	Postprocessed Carrier Float	11/8/2012	9:38:51 AM	PEMB.cor	1713	405547.663
1041256.829	1171311.63	315.109	008366	8366	9.30	Postprocessed Carrier Float	11/8/2012	9:38:53 AM	PEMB.cor	1713	405549.61
1041252.386	1171311.52	314.774	009089	9089	10.10	Postprocessed Carrier Float	11/8/2012	9:38:55 AM	PEMB.cor	1713	405551.557
1041247.339	1171311.353	314.488	008614	8614	9.57	Postprocessed Carrier Float	11/8/2012	9:38:57 AM	PEMB.cor	1713	405553.523
1041243.024	1171308.629	314.441	008922	8922	9.91	Postprocessed Carrier Float	11/8/2012	9:38:59 AM	PEMB.cor	1713	405555.628
1041244.781	1171306.017	314.496	007697	7697	8.55	Postprocessed Carrier Float	11/8/2012	9:39:01 AM	PEMB.cor	1713	405557.627
1041249.707	1171305.606	314.277	008482	8482	9.42	Postprocessed Carrier Float	11/8/2012	9:39:03 AM	PEMB.cor	1713	405559.623
1041254.11	1171305.563	314.655	009015	9015	10.02	Postprocessed Carrier Float	11/8/2012	9:39:05 AM	PEMB.cor	1713	405561.645
1041258.673	1171305.377	314.75	009558	9558	10.62	Postprocessed Carrier Float	11/8/2012	9:39:07 AM	PEMB.cor	1713	405563.617
1041263.499	1171305.254	315.047	008987	8987	9.99	Postprocessed Carrier Float	11/8/2012	9:39:09 AM	PEMB.cor	1713	405565.493
1041268.416	1171305.12	315.392	008738	8738	9.71	Postprocessed Carrier Float	11/8/2012	9:39:11 AM	PEMB.cor	1713	405567.496
1041273.31	1171305.464	315.542	008632	8632	9.59	Postprocessed Carrier Float	11/8/2012	9:39:13 AM	PEMB.cor	1713	405569.501
1041277.498	1171305.945	315.748	008265	8265	9.18	Postprocessed Carrier Float	11/8/2012	9:39:15 AM	PEMB.cor	1713	405571.579
1041279.908	1171305.664	315.691	008510	8510	9.46	Postprocessed Carrier Float	11/8/2012	9:39:17 AM	PEMB.cor	1713	405573.525
1041280.983	1171302.345	315.49	008557	8557	9.51	Postprocessed Carrier Float	11/8/2012	9:39:19 AM	PEMB.cor	1713	405575.614
1041281.151	1171301.838	315.329	008288	8288	9.21	Postprocessed Carrier Float	11/8/2012	9:39:21 AM	PEMB.cor	1713	405577.676
1041277.542	1171301.779	315.196	008104	8104	9.00	Postprocessed Carrier Float	11/8/2012	9:39:23 AM	PEMB.cor	1713	405579.582
1041272.4	1171302.103	315.023	008155	8155	9.06	Postprocessed Carrier Float	11/8/2012	9:39:25 AM	PEMB.cor	1713	405581.53
1041267.215	1171302.175	314.898	008754	8754	9.73	Postprocessed Carrier Float	11/8/2012	9:39:27 AM	PEMB.cor	1713	405583.564
1041262.152	1171302.127	314.792	009123	9123	10.14	Postprocessed Carrier Float	11/8/2012	9:39:29 AM	PEMB.cor	1713	405585.606
1041257.546	1171302.437	314.604	009250	9250	10.28	Postprocessed Carrier Float	11/8/2012	9:39:31 AM	PEMB.cor	1713	405587.548
1041252.903	1171302.646	314.331	010209	10209	11.34	Postprocessed Carrier Float	11/8/2012	9:39:33 AM	PEMB.cor	1713	405589.573
1041247.944	1171302.556	314.087	008821	8821	9.80	Postprocessed Carrier Float	11/8/2012	9:39:35 AM	PEMB.cor	1713	405591.578
1041244.193	1171300.434	314.235	007869	7869	8.74	Postprocessed Carrier Float	11/8/2012	9:39:37 AM	PEMB.cor	1713	405593.519
1041246.122	1171297.199	314.168	006877	6877	7.64	Postprocessed Carrier Float	11/8/2012	9:39:39 AM	PEMB.cor	1713	405595.605
1041251.218	1171296.898	314.078	010203	10203	11.34	Postprocessed Carrier Float	11/8/2012	9:39:41 AM	PEMB.cor	1713	405597.595
1041256.134	1171297.168	314.471	008880	8880	9.87	Postprocessed Carrier Float	11/8/2012	9:39:43 AM	PEMB.cor	1713	405599.623
1041260.993	1171297.471	314.58	008737	8737	9.71	Postprocessed Carrier Float	11/8/2012	9:39:45 AM	PEMB.cor	1713	405601.563
1041265.847	1171297.965	314.693	008890	8890	9.88	Postprocessed Carrier Float	11/8/2012	9:39:47 AM	PEMB.cor	1713	405603.58
1041271.019	1171298.172	315.052	008535	8535	9.48	Postprocessed Carrier Float	11/8/2012	9:39:49 AM	PEMB.cor	1713	405605.606
1041276.006	1171298.297	315.249	008614	8614	9.57	Postprocessed Carrier Float	11/8/2012	9:39:51 AM	PEMB.cor	1713	405607.63
1041278.9	1171297.235	315.228	008621	8621	9.58	Postprocessed Carrier Float	11/8/2012	9:39:53 AM	PEMB.cor	1713	405609.583
1041278.892	1171294.589	315.103	009356	9356	10.40	Postprocessed Carrier Float	11/8/2012	9:39:55 AM	PEMB.cor	1713	405611.577
1041274.456	1171294.257	314.655	008651	8651	9.61	Postprocessed Carrier Float	11/8/2012	9:39:57 AM	PEMB.cor	1713	405613.58
1041268.932	1171294.399	314.475	009052	9052	10.06	Postprocessed Carrier Float	11/8/2012	9:39:59 AM	PEMB.cor	1713	405615.608

Easting	Northing	Elevation	Text	Rad cpm	uR/hr	Corr Type	GPS Date	GPS Time	Datafile	GPS Week	GPS Second
1041263.898	1171294.518	314.445	008818	8818	9.80	Postprocessed Carrier Float	11/8/2012	9:40:01 AM	PEMB.cor	1713	405617.562
1041258.775	1171294.139	314.33	008719	8719	9.69	Postprocessed Carrier Float	11/8/2012	9:40:03 AM	PEMB.cor	1713	405619.608
1041253.986	1171293.746	314.202	007507	7507	8.34	Postprocessed Carrier Float	11/8/2012	9:40:05 AM	PEMB.cor	1713	405621.579
1041249.086	1171293.799	314.105	006554	6554	7.28	Postprocessed Carrier Float	11/8/2012	9:40:07 AM	PEMB.cor	1713	405623.536
1041244.152	1171293.72	314.346	006172	6172	6.86	Postprocessed Carrier Float	11/8/2012	9:40:09 AM	PEMB.cor	1713	405625.598
1041241.837	1171290.04	314.349	006338	6338	7.04	Postprocessed Carrier Float	11/8/2012	9:40:11 AM	PEMB.cor	1713	405627.548
1041245.587	1171288.502	314.157	006101	6101	6.78	Postprocessed Carrier Float	11/8/2012	9:40:13 AM	PEMB.cor	1713	405629.62
1041250.58	1171288.666	314.328	005550	5550	6.17	Postprocessed Carrier Float	11/8/2012	9:40:15 AM	PEMB.cor	1713	405631.618
1041255.552	1171288.897	314.49	005737	5737	6.37	Postprocessed Carrier Float	11/8/2012	9:40:17 AM	PEMB.cor	1713	405633.653
1041260.427	1171288.947	314.399	005730	5730	6.37	Postprocessed Carrier Float	11/8/2012	9:40:19 AM	PEMB.cor	1713	405635.543
1041265.371	1171288.906	314.554	004998	4998	5.55	Postprocessed Carrier Float	11/8/2012	9:40:21 AM	PEMB.cor	1713	405637.55
1041270.224	1171288.734	314.646	005768	5768	6.41	Postprocessed Carrier Float	11/8/2012	9:40:23 AM	PEMB.cor	1713	405639.592
1041274.809	1171288.704	314.777	005736	5736	6.37	Postprocessed Carrier Float	11/8/2012	9:40:25 AM	PEMB.cor	1713	405641.595
1041277.459	1171287.57	314.755	005958	5958	6.62	Postprocessed Carrier Float	11/8/2012	9:40:27 AM	PEMB.cor	1713	405643.591
1041277.389	1171285.391	314.56	005827	5827	6.47	Postprocessed Carrier Float	11/8/2012	9:40:29 AM	PEMB.cor	1713	405645.621
1041273.343	1171285.359	314.473	005267	5267	5.85	Postprocessed Carrier Float	11/8/2012	9:40:31 AM	PEMB.cor	1713	405647.562
1041268.477	1171285.631	314.431	004755	4755	5.28	Postprocessed Carrier Float	11/8/2012	9:40:33 AM	PEMB.cor	1713	405649.595
1041263.744	1171285.983	314.176	004967	4967	5.52	Postprocessed Carrier Float	11/8/2012	9:40:35 AM	PEMB.cor	1713	405651.537
1041258.861	1171285.968	314.378	004833	4833	5.37	Postprocessed Carrier Float	11/8/2012	9:40:37 AM	PEMB.cor	1713	405653.551
1041254.378	1171286.031	314.34	005216	5216	5.80	Postprocessed Carrier Float	11/8/2012	9:40:39 AM	PEMB.cor	1713	405655.508
1041249.495	1171285.817	314.185	005230	5230	5.81	Postprocessed Carrier Float	11/8/2012	9:40:41 AM	PEMB.cor	1713	405657.552
1041244.774	1171285.876	314.099	004746	4746	5.27	Postprocessed Carrier Float	11/8/2012	9:40:43 AM	PEMB.cor	1713	405659.586
1041241.525	1171283.332	314.191	005421	5421	6.02	Postprocessed Carrier Float	11/8/2012	9:40:45 AM	PEMB.cor	1713	405661.577
1041244.174	1171280.988	314.091	005442	5442	6.05	Postprocessed Carrier Float	11/8/2012	9:40:47 AM	PEMB.cor	1713	405663.568
1041248.988	1171281.148	314.193	005471	5471	6.08	Postprocessed Carrier Float	11/8/2012	9:40:49 AM	PEMB.cor	1713	405665.591
1041254.287	1171281.403	314.216	005839	5839	6.49	Postprocessed Carrier Float	11/8/2012	9:40:51 AM	PEMB.cor	1713	405667.606
1041259.515	1171281.146	314.33	004956	4956	5.51	Postprocessed Carrier Float	11/8/2012	9:40:53 AM	PEMB.cor	1713	405669.626
1041264.649	1171281.242	314.279	005293	5293	5.88	Postprocessed Carrier Float	11/8/2012	9:40:55 AM	PEMB.cor	1713	405671.651
1041268.853	1171281.029	314.399	004833	4833	5.37	Postprocessed Carrier Float	11/8/2012	9:40:57 AM	PEMB.cor	1713	405673.575
1041272.923	1171281.004	314.389	005957	5957	6.62	Postprocessed Carrier Float	11/8/2012	9:40:59 AM	PEMB.cor	1713	405675.574
1041277.5	1171280.728	314.459	005659	5659	6.29	Postprocessed Carrier Float	11/8/2012	9:41:01 AM	PEMB.cor	1713	405677.578
1041280.121	1171281.234	314.504	009054	9054	10.06	Postprocessed Carrier Float	11/8/2012	9:41:03 AM	PEMB.cor	1713	405679.648
1041280.267	1171281.499	314.269	006114	6114	6.79	Postprocessed Carrier Float	11/8/2012	9:41:05 AM	PEMB.cor	1713	405681.591
1041280.265	1171281.822	314.307	005181	5181	5.76	Postprocessed Carrier Float	11/8/2012	9:41:07 AM	PEMB.cor	1713	405683.611
1041279.632	1171285.649	314.528	004941	4941	5.49	Postprocessed Carrier Float	11/8/2012	9:41:09 AM	PEMB.cor	1713	405685.604
1041279.535	1171291.388	314.995	005758	5758	6.40	Postprocessed Carrier Float	11/8/2012	9:41:11 AM	PEMB.cor	1713	405687.638
1041279.667	1171296.765	315.312	007437	7437	8.26	Postprocessed Carrier Float	11/8/2012	9:41:13 AM	PEMB.cor	1713	405689.625
1041279.933	1171302.416	315.629	008015	8015	8.91	Postprocessed Carrier Float	11/8/2012	9:41:15 AM	PEMB.cor	1713	405691.644
1041279.959	1171307.77	316.209	007943	7943	8.83	Postprocessed Carrier Float	11/8/2012	9:41:17 AM	PEMB.cor	1713	405693.588

Easting	Northing	Elevation	Text	Rad cpm	uR/hr	Corr Type	GPS Date	GPS Time	Datafile	GPS Week	GPS Second
1041279.746	1171312.067	316.745	007221	7221	8.02	Postprocessed Carrier Float	11/8/2012	9:41:19 AM	PEMB.cor	1713	405695.56
1041279.866	1171316.46	317.222	007452	7452	8.28	Postprocessed Carrier Float	11/8/2012	9:41:21 AM	PEMB.cor	1713	405697.528
1041279.817	1171320.75	317.642	007594	7594	8.44	Postprocessed Carrier Float	11/8/2012	9:41:23 AM	PEMB.cor	1713	405699.529
1041281.618	1171322.721	318.006	008853	8853	9.84	Postprocessed Carrier Float	11/8/2012	9:41:25 AM	PEMB.cor	1713	405701.542
1041283.134	1171323.809	318.035	009058	9058	10.06	Postprocessed Carrier Float	11/8/2012	9:41:27 AM	PEMB.cor	1713	405703.557
1041283.159	1171319.888	317.607	008804	8804	9.78	Postprocessed Carrier Float	11/8/2012	9:41:29 AM	PEMB.cor	1713	405705.578
1041282.976	1171314.439	317.046	008087	8087	8.99	Postprocessed Carrier Float	11/8/2012	9:41:31 AM	PEMB.cor	1713	405707.599
1041282.591	1171309.749	316.641	007956	7956	8.84	Postprocessed Carrier Float	11/8/2012	9:41:33 AM	PEMB.cor	1713	405709.579
1041282.26	1171304.696	315.92	007657	7657	8.51	Postprocessed Carrier Float	11/8/2012	9:41:35 AM	PEMB.cor	1713	405711.594
1041281.88	1171299.409	315.666	008677	8677	9.64	Postprocessed Carrier Float	11/8/2012	9:41:37 AM	PEMB.cor	1713	405713.598
1041281.59	1171294.73	315.377	007912	7912	8.79	Postprocessed Carrier Float	11/8/2012	9:41:39 AM	PEMB.cor	1713	405715.583
1041281.217	1171289.654	315.038	007328	7328	8.14	Postprocessed Carrier Float	11/8/2012	9:41:41 AM	PEMB.cor	1713	405717.577
1041280.976	1171284.695	314.955	006034	6034	6.70	Postprocessed Carrier Float	11/8/2012	9:41:43 AM	PEMB.cor	1713	405719.534
1041283.122	1171281.205	314.97	005586	5586	6.21	Postprocessed Carrier Float	11/8/2012	9:41:45 AM	PEMB.cor	1713	405721.615
1041287.102	1171281.837	315.016	004983	4983	5.54	Postprocessed Carrier Float	11/8/2012	9:41:47 AM	PEMB.cor	1713	405723.628
1041287.023	1171285.992	314.967	004613	4613	5.13	Postprocessed Carrier Float	11/8/2012	9:41:49 AM	PEMB.cor	1713	405725.585
1041286.966	1171291.118	315.195	004836	4836	5.37	Postprocessed Carrier Float	11/8/2012	9:41:51 AM	PEMB.cor	1713	405727.581
1041286.973	1171296.407	315.473	005432	5432	6.04	Postprocessed Carrier Float	11/8/2012	9:41:53 AM	PEMB.cor	1713	405729.579
1041287.049	1171302.037	315.737	007756	7756	8.62	Postprocessed Carrier Float	11/8/2012	9:41:55 AM	PEMB.cor	1713	405731.556
1041287.332	1171307.233	316.409	007950	7950	8.83	Postprocessed Carrier Float	11/8/2012	9:41:57 AM	PEMB.cor	1713	405733.611
1041287.331	1171311.577	316.926	007881	7881	8.76	Postprocessed Carrier Float	11/8/2012	9:41:59 AM	PEMB.cor	1713	405735.538
1041287.564	1171316.618	317.415	007759	7759	8.62	Postprocessed Carrier Float	11/8/2012	9:42:01 AM	PEMB.cor	1713	405737.584
1041287.497	1171320.842	317.866	007164	7164	7.96	Postprocessed Carrier Float	11/8/2012	9:42:03 AM	PEMB.cor	1713	405739.551
1041289.336	1171322.553	318.166	006988	6988	7.76	Postprocessed Carrier Float	11/8/2012	9:42:05 AM	PEMB.cor	1713	405741.572
1041290.298	1171321.528	317.885	007565	7565	8.41	Postprocessed Carrier Float	11/8/2012	9:42:07 AM	PEMB.cor	1713	405743.547
1041290.074	1171317.252	317.401	007471	7471	8.30	Postprocessed Carrier Float	11/8/2012	9:42:09 AM	PEMB.cor	1713	405745.587
1041289.617	1171312.461	316.764	007938	7938	8.82	Postprocessed Carrier Float	11/8/2012	9:42:11 AM	PEMB.cor	1713	405747.634
1041289.326	1171307.8	316.327	007519	7519	8.35	Postprocessed Carrier Float	11/8/2012	9:42:13 AM	PEMB.cor	1713	405749.554
1041289.396	1171303.214	315.778	007992	7992	8.88	Postprocessed Carrier Float	11/8/2012	9:42:15 AM	PEMB.cor	1713	405751.548
1041289.327	1171298.385	315.348	008708	8708	9.68	Postprocessed Carrier Float	11/8/2012	9:42:17 AM	PEMB.cor	1713	405753.542
1041289.31	1171293.025	315.307	008509	8509	9.45	Postprocessed Carrier Float	11/8/2012	9:42:19 AM	PEMB.cor	1713	405755.628
1041289.402	1171288.502	315.231	006809	6809	7.57	Postprocessed Carrier Float	11/8/2012	9:42:21 AM	PEMB.cor	1713	405757.52
1041290.162	1171283.582	315.154	006603	6603	7.34	Postprocessed Carrier Float	11/8/2012	9:42:23 AM	PEMB.cor	1713	405759.596
1041293.622	1171281.804	315.075	005738	5738	6.38	Postprocessed Carrier Float	11/8/2012	9:42:25 AM	PEMB.cor	1713	405761.589
1041294.654	1171284.518	315.137	005302	5302	5.89	Postprocessed Carrier Float	11/8/2012	9:42:27 AM	PEMB.cor	1713	405763.549
1041294.392	1171289.5	315.345	004912	4912	5.46	Postprocessed Carrier Float	11/8/2012	9:42:29 AM	PEMB.cor	1713	405765.634
1041294.26	1171294.329	315.434	005248	5248	5.83	Postprocessed Carrier Float	11/8/2012	9:42:31 AM	PEMB.cor	1713	405767.616
1041294.21	1171299.949	315.568	007110	7110	7.90	Postprocessed Carrier Float	11/8/2012	9:42:33 AM	PEMB.cor	1713	405769.615
1041294.187	1171305.018	315.986	007946	7946	8.83	Postprocessed Carrier Float	11/8/2012	9:42:35 AM	PEMB.cor	1713	405771.597

Easting	Northing	Elevation	Text	Rad cpm	uR/hr	Corr Type	GPS Date	GPS Time	Datafile	GPS Week	GPS Second
1041294.286	1171310.129	316.483	007958	7958	8.84	Postprocessed Carrier Float	11/8/2012	9:42:37 AM	PEMB.cor	1713	405773.64
1041294.611	1171314.865	317.014	007504	7504	8.34	Postprocessed Carrier Float	11/8/2012	9:42:39 AM	PEMB.cor	1713	405775.621
1041294.647	1171319.588	317.416	007560	7560	8.40	Postprocessed Carrier Float	11/8/2012	9:42:41 AM	PEMB.cor	1713	405777.638
1041296.08	1171321.898	317.668	007295	7295	8.11	Postprocessed Carrier Float	11/8/2012	9:42:43 AM	PEMB.cor	1713	405779.657
1041298.012	1171322.301	317.697	007092	7092	7.88	Postprocessed Carrier Float	11/8/2012	9:42:45 AM	PEMB.cor	1713	405781.588
1041298.335	1171317.876	317.226	007077	7077	7.86	Postprocessed Carrier Float	11/8/2012	9:42:47 AM	PEMB.cor	1713	405783.632
1041298.417	1171313.402	316.825	007417	7417	8.24	Postprocessed Carrier Float	11/8/2012	9:42:49 AM	PEMB.cor	1713	405785.609
1041298.449	1171308.826	316.301	007756	7756	8.62	Postprocessed Carrier Float	11/8/2012	9:42:51 AM	PEMB.cor	1713	405787.575
1041298.182	1171304.26	315.882	008273	8273	9.19	Postprocessed Carrier Float	11/8/2012	9:42:53 AM	PEMB.cor	1713	405789.51
1041297.882	1171299.489	315.606	008324	8324	9.25	Postprocessed Carrier Float	11/8/2012	9:42:55 AM	PEMB.cor	1713	405791.575
1041297.856	1171294.556	315.602	008056	8056	8.95	Postprocessed Carrier Float	11/8/2012	9:42:57 AM	PEMB.cor	1713	405793.597
1041297.997	1171289.925	315.567	006395	6395	7.11	Postprocessed Carrier Float	11/8/2012	9:42:59 AM	PEMB.cor	1713	405795.498
1041298.199	1171285.092	315.419	005781	5781	6.42	Postprocessed Carrier Float	11/8/2012	9:43:01 AM	PEMB.cor	1713	405797.582
1041301.887	1171282.417	315.327	005507	5507	6.12	Postprocessed Carrier Float	11/8/2012	9:43:03 AM	PEMB.cor	1713	405799.57
1041303.882	1171282.698	315.333	005883	5883	6.54	Postprocessed Carrier Float	11/8/2012	9:43:05 AM	PEMB.cor	1713	405801.548
1041302.968	1171283.038	315.357	005576	5576	6.20	Postprocessed Carrier Float	11/8/2012	9:43:07 AM	PEMB.cor	1713	405803.557
1041302.186	1171284.034	315.364	005765	5765	6.41	Postprocessed Carrier Float	11/8/2012	9:43:09 AM	PEMB.cor	1713	405805.557
1041301.992	1171288.261	315.4	005268	5268	5.85	Postprocessed Carrier Float	11/8/2012	9:43:11 AM	PEMB.cor	1713	405807.585
1041301.888	1171293.14	315.476	005411	5411	6.01	Postprocessed Carrier Float	11/8/2012	9:43:13 AM	PEMB.cor	1713	405809.528
1041301.946	1171298.704	315.475	005098	5098	5.66	Postprocessed Carrier Float	11/8/2012	9:43:15 AM	PEMB.cor	1713	405811.517
1041302.055	1171304.099	315.772	006607	6607	7.34	Postprocessed Carrier Float	11/8/2012	9:43:17 AM	PEMB.cor	1713	405813.529
1041302.086	1171309.106	316.177	007757	7757	8.62	Postprocessed Carrier Float	11/8/2012	9:43:19 AM	PEMB.cor	1713	405815.568
1041302.241	1171313.909	316.725	007274	7274	8.08	Postprocessed Carrier Float	11/8/2012	9:43:21 AM	PEMB.cor	1713	405817.561
1041302.205	1171318.197	317.245	006906	6906	7.67	Postprocessed Carrier Float	11/8/2012	9:43:23 AM	PEMB.cor	1713	405819.559
1041302.18	1171321.218	317.649	006518	6518	7.24	Postprocessed Carrier Float	11/8/2012	9:43:25 AM	PEMB.cor	1713	405821.575
1041304.307	1171322.243	317.753	007192	7192	7.99	Postprocessed Carrier Float	11/8/2012	9:43:27 AM	PEMB.cor	1713	405823.599
1041305.693	1171320.844	317.416	007619	7619	8.47	Postprocessed Carrier Float	11/8/2012	9:43:29 AM	PEMB.cor	1713	405825.56
1041305.901	1171320.437	317.282	007793	7793	8.66	Postprocessed Carrier Float	11/8/2012	9:43:31 AM	PEMB.cor	1713	405827.601
1041305.639	1171319.015	317.139	007331	7331	8.15	Postprocessed Carrier Float	11/8/2012	9:43:33 AM	PEMB.cor	1713	405829.543
1041305.288	1171316.949	316.772	007674	7674	8.53	Postprocessed Carrier Float	11/8/2012	9:43:35 AM	PEMB.cor	1713	405831.547
1041305.215	1171315.726	316.761	006871	6871	7.63	Postprocessed Carrier Float	11/8/2012	9:43:37 AM	PEMB.cor	1713	405833.608
1041304.893	1171311.665	316.415	006321	6321	7.02	Postprocessed Carrier Float	11/8/2012	9:43:39 AM	PEMB.cor	1713	405835.56
1041304.715	1171307.392	315.99	006081	6081	6.76	Postprocessed Carrier Float	11/8/2012	9:43:41 AM	PEMB.cor	1713	405837.559
1041304.567	1171302.633	315.619	006560	6560	7.29	Postprocessed Carrier Float	11/8/2012	9:43:43 AM	PEMB.cor	1713	405839.57
1041304.028	1171297.877	315.607	007084	7084	7.87	Postprocessed Carrier Float	11/8/2012	9:43:45 AM	PEMB.cor	1713	405841.613
1041303.348	1171293.295	315.603	006684	6684	7.43	Postprocessed Carrier Float	11/8/2012	9:43:47 AM	PEMB.cor	1713	405843.578
1041303.283	1171288.212	315.525	005831	5831	6.48	Postprocessed Carrier Float	11/8/2012	9:43:49 AM	PEMB.cor	1713	405845.641
1041307.066	1171285.771	315.398	005498	5498	6.11	Postprocessed Carrier Float	11/8/2012	9:43:51 AM	PEMB.cor	1713	405847.589
1041308.464	1171286.554	315.252	006345	6345	7.05	Postprocessed Carrier Float	11/8/2012	9:43:53 AM	PEMB.cor	1713	405849.555

Easting	Northing	Elevation	Text	Rad cpm	uR/hr	Corr Type	GPS Date	GPS Time	Datafile	GPS Week	GPS Second
1041308.239	1171290.791	315.441	005436	5436	6.04	Postprocessed Carrier Float	11/8/2012	9:43:55 AM	PEMB.cor	1713	405851.547
1041308.398	1171295.579	315.521	005648	5648	6.28	Postprocessed Carrier Float	11/8/2012	9:43:57 AM	PEMB.cor	1713	405853.591
1041308.489	1171300.463	315.663	005747	5747	6.39	Postprocessed Carrier Float	11/8/2012	9:43:59 AM	PEMB.cor	1713	405855.612
1041308.859	1171305.151	315.688	006352	6352	7.06	Postprocessed Carrier Float	11/8/2012	9:44:01 AM	PEMB.cor	1713	405857.518
1041308.651	1171310.245	316.041	006755	6755	7.51	Postprocessed Carrier Float	11/8/2012	9:44:03 AM	PEMB.cor	1713	405859.613
1041308.533	1171314.488	316.563	007161	7161	7.96	Postprocessed Carrier Float	11/8/2012	9:44:05 AM	PEMB.cor	1713	405861.546
1041308.558	1171318.919	317.248	006386	6386	7.10	Postprocessed Carrier Float	11/8/2012	9:44:07 AM	PEMB.cor	1713	405863.633
1041309.338	1171320.756	317.561	007227	7227	8.03	Postprocessed Carrier Float	11/8/2012	9:44:09 AM	PEMB.cor	1713	405865.669
1041311.42	1171321.826	317.422	006967	6967	7.74	Postprocessed Carrier Float	11/8/2012	9:44:11 AM	PEMB.cor	1713	405867.613
1041311.68	1171321.928	317.252	007468	7468	8.30	Postprocessed Carrier Float	11/8/2012	9:44:13 AM	PEMB.cor	1713	405869.593
1041311.454	1171319.998	316.911	007168	7168	7.96	Postprocessed Carrier Float	11/8/2012	9:44:15 AM	PEMB.cor	1713	405871.557
1041311.297	1171315.357	316.47	007695	7695	8.55	Postprocessed Carrier Float	11/8/2012	9:44:17 AM	PEMB.cor	1713	405873.561
1041311.299	1171310.671	316.069	007111	7111	7.90	Postprocessed Carrier Float	11/8/2012	9:44:19 AM	PEMB.cor	1713	405875.573
1041311.26	1171306.107	315.826	007826	7826	8.70	Postprocessed Carrier Float	11/8/2012	9:44:21 AM	PEMB.cor	1713	405877.598
1041311.123	1171301.285	315.849	007460	7460	8.29	Postprocessed Carrier Float	11/8/2012	9:44:23 AM	PEMB.cor	1713	405879.674
1041311.185	1171296.972	315.883	006661	6661	7.40	Postprocessed Carrier Float	11/8/2012	9:44:25 AM	PEMB.cor	1713	405881.576
1041310.935	1171292.269	315.582	005654	5654	6.28	Postprocessed Carrier Float	11/8/2012	9:44:27 AM	PEMB.cor	1713	405883.549
1041311.078	1171287.683	315.445	005359	5359	5.95	Postprocessed Carrier Float	11/8/2012	9:44:29 AM	PEMB.cor	1713	405885.57
1041312.483	1171283.485	315.467	005865	5865	6.52	Postprocessed Carrier Float	11/8/2012	9:44:31 AM	PEMB.cor	1713	405887.554
1041316.358	1171283.072	315.553	006752	6752	7.50	Postprocessed Carrier Float	11/8/2012	9:44:33 AM	PEMB.cor	1713	405889.526
1041316.458	1171284.741	315.485	006678	6678	7.42	Postprocessed Carrier Float	11/8/2012	9:44:35 AM	PEMB.cor	1713	405891.584
1041316.271	1171288.73	315.563	005588	5588	6.21	Postprocessed Carrier Float	11/8/2012	9:44:37 AM	PEMB.cor	1713	405893.514
1041316.127	1171293.269	315.563	004945	4945	5.49	Postprocessed Carrier Float	11/8/2012	9:44:39 AM	PEMB.cor	1713	405895.617
1041316.189	1171297.84	315.704	004739	4739	5.27	Postprocessed Carrier Float	11/8/2012	9:44:41 AM	PEMB.cor	1713	405897.55
1041316.13	1171302.854	315.859	005066	5066	5.63	Postprocessed Carrier Float	11/8/2012	9:44:43 AM	PEMB.cor	1713	405899.561
1041316.273	1171307.625	315.935	005730	5730	6.37	Postprocessed Carrier Float	11/8/2012	9:44:45 AM	PEMB.cor	1713	405901.51
1041316.186	1171312.412	316.25	007744	7744	8.60	Postprocessed Carrier Float	11/8/2012	9:44:47 AM	PEMB.cor	1713	405903.529
1041316.062	1171316.605	316.824	006767	6767	7.52	Postprocessed Carrier Float	11/8/2012	9:44:49 AM	PEMB.cor	1713	405905.495
1041315.849	1171320.191	317.201	006756	6756	7.51	Postprocessed Carrier Float	11/8/2012	9:44:51 AM	PEMB.cor	1713	405907.549
1041318.116	1171321.581	317.334	007098	7098	7.89	Postprocessed Carrier Float	11/8/2012	9:44:53 AM	PEMB.cor	1713	405909.519
1041319.258	1171320.087	316.845	007301	7301	8.11	Postprocessed Carrier Float	11/8/2012	9:44:55 AM	PEMB.cor	1713	405911.511
1041319.154	1171316.33	316.659	007911	7911	8.79	Postprocessed Carrier Float	11/8/2012	9:44:57 AM	PEMB.cor	1713	405913.561
1041319.066	1171312.182	316.169	007241	7241	8.05	Postprocessed Carrier Float	11/8/2012	9:44:59 AM	PEMB.cor	1713	405915.579
1041318.345	1171307.764	315.653	007954	7954	8.84	Postprocessed Carrier Float	11/8/2012	9:45:01 AM	PEMB.cor	1713	405917.584
1041318.56	1171303.23	315.812	007365	7365	8.18	Postprocessed Carrier Float	11/8/2012	9:45:03 AM	PEMB.cor	1713	405919.511
1041318.713	1171298.409	315.904	006048	6048	6.72	Postprocessed Carrier Float	11/8/2012	9:45:05 AM	PEMB.cor	1713	405921.616
1041318.535	1171294.101	315.698	005783	5783	6.43	Postprocessed Carrier Float	11/8/2012	9:45:07 AM	PEMB.cor	1713	405923.619
1041318.384	1171289.887	315.565	005217	5217	5.80	Postprocessed Carrier Float	11/8/2012	9:45:09 AM	PEMB.cor	1713	405925.566
1041318.769	1171285.342	315.468	006008	6008	6.68	Postprocessed Carrier Float	11/8/2012	9:45:11 AM	PEMB.cor	1713	405927.552

Easting	Northing	Elevation	Text	Rad cpm	uR/hr	Corr Type	GPS Date	GPS Time	Datafile	GPS Week	GPS Second
1041322.654	1171283.893	315.329	006802	6802	7.56	Postprocessed Carrier Float	11/8/2012	9:45:13 AM	PEMB.cor	1713	405929.587
1041323.899	1171286.112	315.169	006279	6279	6.98	Postprocessed Carrier Float	11/8/2012	9:45:15 AM	PEMB.cor	1713	405931.564
1041324.168	1171290.492	315.301	006258	6258	6.95	Postprocessed Carrier Float	11/8/2012	9:45:17 AM	PEMB.cor	1713	405933.482
1041324.299	1171295.258	315.599	005464	5464	6.07	Postprocessed Carrier Float	11/8/2012	9:45:19 AM	PEMB.cor	1713	405935.578
1041324.416	1171300.105	315.652	005033	5033	5.59	Postprocessed Carrier Float	11/8/2012	9:45:21 AM	PEMB.cor	1713	405937.593
1041324.537	1171304.902	315.696	005042	5042	5.60	Postprocessed Carrier Float	11/8/2012	9:45:23 AM	PEMB.cor	1713	405939.564
1041324.853	1171310.147	315.796	005888	5888	6.54	Postprocessed Carrier Float	11/8/2012	9:45:25 AM	PEMB.cor	1713	405941.577
1041324.879	1171314.796	316.102	007264	7264	8.07	Postprocessed Carrier Float	11/8/2012	9:45:27 AM	PEMB.cor	1713	405943.573
1041324.965	1171319.326	316.452	007837	7837	8.71	Postprocessed Carrier Float	11/8/2012	9:45:29 AM	PEMB.cor	1713	405945.577
1041325.006	1171322.67	316.714	007336	7336	8.15	Postprocessed Carrier Float	11/8/2012	9:45:31 AM	PEMB.cor	1713	405947.651
1041327.412	1171323.645	316.587	007461	7461	8.29	Postprocessed Carrier Float	11/8/2012	9:45:33 AM	PEMB.cor	1713	405949.649
1041328.305	1171321.622	316.2	008760	8760	9.73	Postprocessed Carrier Float	11/8/2012	9:45:35 AM	PEMB.cor	1713	405951.656
1041327.847	1171317.275	316.046	007625	7625	8.47	Postprocessed Carrier Float	11/8/2012	9:45:37 AM	PEMB.cor	1713	405953.644
1041327.2	1171312.813	315.821	007830	7830	8.70	Postprocessed Carrier Float	11/8/2012	9:45:39 AM	PEMB.cor	1713	405955.571
1041326.531	1171308.207	315.838	007271	7271	8.08	Postprocessed Carrier Float	11/8/2012	9:45:41 AM	PEMB.cor	1713	405957.606
1041325.922	1171304.294	315.894	006145	6145	6.83	Postprocessed Carrier Float	11/8/2012	9:45:43 AM	PEMB.cor	1713	405959.549
1041325.796	1171300.196	315.725	005747	5747	6.39	Postprocessed Carrier Float	11/8/2012	9:45:45 AM	PEMB.cor	1713	405961.58
1041325.989	1171295.859	315.588	005006	5006	5.56	Postprocessed Carrier Float	11/8/2012	9:45:47 AM	PEMB.cor	1713	405963.598
1041326.249	1171291.641	315.358	005038	5038	5.60	Postprocessed Carrier Float	11/8/2012	9:45:49 AM	PEMB.cor	1713	405965.567
1041326.612	1171287.29	315.024	005419	5419	6.02	Postprocessed Carrier Float	11/8/2012	9:45:51 AM	PEMB.cor	1713	405967.624
1041327.259	1171282.775	314.905	006429	6429	7.14	Postprocessed Carrier Float	11/8/2012	9:45:53 AM	PEMB.cor	1713	405969.625
1041330.573	1171281.183	314.86	006698	6698	7.44	Postprocessed Carrier Float	11/8/2012	9:45:55 AM	PEMB.cor	1713	405971.557
1041332.931	1171281.249	314.743	006562	6562	7.29	Postprocessed Carrier Float	11/8/2012	9:45:57 AM	PEMB.cor	1713	405973.617
1041332.673	1171281.456	314.727	006507	6507	7.23	Postprocessed Carrier Float	11/8/2012	9:45:59 AM	PEMB.cor	1713	405975.57
1041331.534	1171282.726	314.906	006165	6165	6.85	Postprocessed Carrier Float	11/8/2012	9:46:01 AM	PEMB.cor	1713	405977.606
1041331.345	1171286.545	314.953	006287	6287	6.99	Postprocessed Carrier Float	11/8/2012	9:46:03 AM	PEMB.cor	1713	405979.63
1041331.54	1171291.247	315.242	006010	6010	6.68	Postprocessed Carrier Float	11/8/2012	9:46:05 AM	PEMB.cor	1713	405981.651
1041331.511	1171295.822	315.654	005379	5379	5.98	Postprocessed Carrier Float	11/8/2012	9:46:07 AM	PEMB.cor	1713	405983.623
1041331.546	1171300.254	316.051	005668	5668	6.30	Postprocessed Carrier Float	11/8/2012	9:46:09 AM	PEMB.cor	1713	405985.621
1041331.359	1171304.509	316.096	006120	6120	6.80	Postprocessed Carrier Float	11/8/2012	9:46:11 AM	PEMB.cor	1713	405987.554
1041331.278	1171309.332	315.787	004976	4976	5.53	Postprocessed Carrier Float	11/8/2012	9:46:13 AM	PEMB.cor	1713	405989.58
1041331.062	1171314.47	315.925	006127	6127	6.81	Postprocessed Carrier Float	11/8/2012	9:46:15 AM	PEMB.cor	1713	405991.578
1041330.868	1171319.542	316.172	006978	6978	7.75	Postprocessed Carrier Float	11/8/2012	9:46:17 AM	PEMB.cor	1713	405993.656
1041330.934	1171324.129	316.383	007640	7640	8.49	Postprocessed Carrier Float	11/8/2012	9:46:19 AM	PEMB.cor	1713	405995.645
1041331.396	1171326.175	316.356	008499	8499	9.44	Postprocessed Carrier Float	11/8/2012	9:46:21 AM	PEMB.cor	1713	405997.63
1041333.176	1171326.452	316.148	008832	8832	9.81	Postprocessed Carrier Float	11/8/2012	9:46:23 AM	PEMB.cor	1713	405999.596
1041335.115	1171326.657	315.991	008094	8094	8.99	Postprocessed Carrier Float	11/8/2012	9:46:25 AM	PEMB.cor	1713	406001.56
1041335.193	1171323.623	315.931	007776	7776	8.64	Postprocessed Carrier Float	11/8/2012	9:46:27 AM	PEMB.cor	1713	406003.498
1041334.883	1171318.591	315.982	006939	6939	7.71	Postprocessed Carrier Float	11/8/2012	9:46:29 AM	PEMB.cor	1713	406005.63

Easting	Northing	Elevation	Text	Rad cpm	uR/hr	Corr Type	GPS Date	GPS Time	Datafile	GPS Week	GPS Second
1041334.586	1171313.466	316.087	007228	7228	8.03	Postprocessed Carrier Float	11/8/2012	9:46:31 AM	PEMB.cor	1713	406007.559
1041334.247	1171308.467	316.366	006119	6119	6.80	Postprocessed Carrier Float	11/8/2012	9:46:33 AM	PEMB.cor	1713	406009.645
1041334.028	1171304.135	316.257	006060	6060	6.73	Postprocessed Carrier Float	11/8/2012	9:46:35 AM	PEMB.cor	1713	406011.571
1041333.875	1171299.599	315.954	005887	5887	6.54	Postprocessed Carrier Float	11/8/2012	9:46:37 AM	PEMB.cor	1713	406013.609
1041333.681	1171294.763	315.305	005232	5232	5.81	Postprocessed Carrier Float	11/8/2012	9:46:39 AM	PEMB.cor	1713	406015.615
1041333.239	1171290.26	315.056	005228	5228	5.81	Postprocessed Carrier Float	11/8/2012	9:46:41 AM	PEMB.cor	1713	406017.529
1041332.818	1171285.597	314.74	005266	5266	5.85	Postprocessed Carrier Float	11/8/2012	9:46:43 AM	PEMB.cor	1713	406019.59
1041334.382	1171281.597	314.661	005558	5558	6.18	Postprocessed Carrier Float	11/8/2012	9:46:45 AM	PEMB.cor	1713	406021.584
1041337.378	1171282.503	314.765	006562	6562	7.29	Postprocessed Carrier Float	11/8/2012	9:46:47 AM	PEMB.cor	1713	406023.62
1041337.759	1171286.636	314.854	006964	6964	7.74	Postprocessed Carrier Float	11/8/2012	9:46:49 AM	PEMB.cor	1713	406025.515
1041338.09	1171291.613	315.026	006472	6472	7.19	Postprocessed Carrier Float	11/8/2012	9:46:51 AM	PEMB.cor	1713	406027.568
1041338.042	1171296.624	315.527	005905	5905	6.56	Postprocessed Carrier Float	11/8/2012	9:46:53 AM	PEMB.cor	1713	406029.57
1041338.105	1171301.115	316.063	005066	5066	5.63	Postprocessed Carrier Float	11/8/2012	9:46:55 AM	PEMB.cor	1713	406031.628
1041338.068	1171305.945	316.143	005313	5313	5.90	Postprocessed Carrier Float	11/8/2012	9:46:57 AM	PEMB.cor	1713	406033.587
1041337.985	1171310.606	316.148	005540	5540	6.16	Postprocessed Carrier Float	11/8/2012	9:46:59 AM	PEMB.cor	1713	406035.62
1041338.089	1171315.189	316.021	005198	5198	5.78	Postprocessed Carrier Float	11/8/2012	9:47:01 AM	PEMB.cor	1713	406037.585
1041337.925	1171319.837	315.867	005790	5790	6.43	Postprocessed Carrier Float	11/8/2012	9:47:03 AM	PEMB.cor	1713	406039.642
1041338.306	1171322.135	315.874	007262	7262	8.07	Postprocessed Carrier Float	11/8/2012	9:47:05 AM	PEMB.cor	1713	406041.588
1041340.532	1171322.503	315.962	007030	7030	7.81	Postprocessed Carrier Float	11/8/2012	9:47:07 AM	PEMB.cor	1713	406043.572
1041341.007	1171319.152	316.101	007283	7283	8.09	Postprocessed Carrier Float	11/8/2012	9:47:09 AM	PEMB.cor	1713	406045.589
1041341.104	1171314.519	316.169	006323	6323	7.03	Postprocessed Carrier Float	11/8/2012	9:47:11 AM	PEMB.cor	1713	406047.55
1041340.929	1171310.057	316.227	006063	6063	6.74	Postprocessed Carrier Float	11/8/2012	9:47:13 AM	PEMB.cor	1713	406049.617
1041340.611	1171305.009	316.113	005314	5314	5.90	Postprocessed Carrier Float	11/8/2012	9:47:15 AM	PEMB.cor	1713	406051.655
1041340.602	1171300.885	315.966	004550	4550	5.06	Postprocessed Carrier Float	11/8/2012	9:47:17 AM	PEMB.cor	1713	406053.625
1041340.551	1171296.427	315.404	005066	5066	5.63	Postprocessed Carrier Float	11/8/2012	9:47:19 AM	PEMB.cor	1713	406055.621
1041340.79	1171291.665	315.124	005074	5074	5.64	Postprocessed Carrier Float	11/8/2012	9:47:21 AM	PEMB.cor	1713	406057.598
1041341.503	1171286.749	314.832	005677	5677	6.31	Postprocessed Carrier Float	11/8/2012	9:47:23 AM	PEMB.cor	1713	406059.633
1041343.721	1171282.455	314.842	005904	5904	6.56	Postprocessed Carrier Float	11/8/2012	9:47:25 AM	PEMB.cor	1713	406061.591
1041347.057	1171283.288	314.747	006951	6951	7.72	Postprocessed Carrier Float	11/8/2012	9:47:27 AM	PEMB.cor	1713	406063.646
1041347.188	1171287.752	314.891	007229	7229	8.03	Postprocessed Carrier Float	11/8/2012	9:47:29 AM	PEMB.cor	1713	406065.623
1041346.951	1171292.487	315.143	006644	6644	7.38	Postprocessed Carrier Float	11/8/2012	9:47:31 AM	PEMB.cor	1713	406067.638
1041347.01	1171297.672	315.443	006180	6180	6.87	Postprocessed Carrier Float	11/8/2012	9:47:33 AM	PEMB.cor	1713	406069.64
1041347.197	1171302.104	315.974	005849	5849	6.50	Postprocessed Carrier Float	11/8/2012	9:47:35 AM	PEMB.cor	1713	406071.619
1041347.223	1171306.475	316.267	005978	5978	6.64	Postprocessed Carrier Float	11/8/2012	9:47:37 AM	PEMB.cor	1713	406073.586
1041347.331	1171311.406	316.329	005763	5763	6.40	Postprocessed Carrier Float	11/8/2012	9:47:39 AM	PEMB.cor	1713	406075.62
1041347.055	1171316.205	316.402	005353	5353	5.95	Postprocessed Carrier Float	11/8/2012	9:47:41 AM	PEMB.cor	1713	406077.62
1041346.806	1171321.123	316.255	005459	5459	6.07	Postprocessed Carrier Float	11/8/2012	9:47:43 AM	PEMB.cor	1713	406079.587
1041347.085	1171325.2	316.23	005961	5961	6.62	Postprocessed Carrier Float	11/8/2012	9:47:45 AM	PEMB.cor	1713	406081.58
1041348.419	1171326.654	316.313	006555	6555	7.28	Postprocessed Carrier Float	11/8/2012	9:47:47 AM	PEMB.cor	1713	406083.571

Easting	Northing	Elevation	Text	Rad cpm	uR/hr	Corr Type	GPS Date	GPS Time	Datafile	GPS Week	GPS Second
1041348.896	1171326.551	316.334	006916	6916	7.68	Postprocessed Carrier Float	11/8/2012	9:47:49 AM	PEMB.cor	1713	406085.526
1041350.68	1171326.745	316.582	007278	7278	8.09	Postprocessed Carrier Float	11/8/2012	9:47:51 AM	PEMB.cor	1713	406087.582
1041351.052	1171323.603	316.638	007061	7061	7.85	Postprocessed Carrier Float	11/8/2012	9:47:53 AM	PEMB.cor	1713	406089.601
1041350.493	1171319.109	316.549	006409	6409	7.12	Postprocessed Carrier Float	11/8/2012	9:47:55 AM	PEMB.cor	1713	406091.573
1041349.806	1171314.791	316.711	006102	6102	6.78	Postprocessed Carrier Float	11/8/2012	9:47:57 AM	PEMB.cor	1713	406093.571
1041349.29	1171310.288	316.566	005245	5245	5.83	Postprocessed Carrier Float	11/8/2012	9:47:59 AM	PEMB.cor	1713	406095.563
1041349.086	1171305.7	316.408	005038	5038	5.60	Postprocessed Carrier Float	11/8/2012	9:48:01 AM	PEMB.cor	1713	406097.633
1041349.279	1171301.359	315.746	005397	5397	6.00	Postprocessed Carrier Float	11/8/2012	9:48:03 AM	PEMB.cor	1713	406099.596
1041349.683	1171296.557	315.253	005363	5363	5.96	Postprocessed Carrier Float	11/8/2012	9:48:05 AM	PEMB.cor	1713	406101.55
1041350.325	1171291.634	315.108	005189	5189	5.77	Postprocessed Carrier Float	11/8/2012	9:48:07 AM	PEMB.cor	1713	406103.551
1041351.523	1171286.993	314.905	006090	6090	6.77	Postprocessed Carrier Float	11/8/2012	9:48:09 AM	PEMB.cor	1713	406105.615
1041353.974	1171283.113	314.882	006958	6958	7.73	Postprocessed Carrier Float	11/8/2012	9:48:11 AM	PEMB.cor	1713	406107.644
1041357.732	1171283.292	314.864	008459	8459	9.40	Postprocessed Carrier Float	11/8/2012	9:48:13 AM	PEMB.cor	1713	406109.571
1041358.29	1171283.45	314.757	008641	8641	9.60	Postprocessed Carrier Float	11/8/2012	9:48:15 AM	PEMB.cor	1713	406111.614
1041358.339	1171283.482	314.774	008415	8415	9.35	Postprocessed Carrier Float	11/8/2012	9:48:17 AM	PEMB.cor	1713	406113.556
1041357.985	1171283.276	314.783	008115	8115	9.02	Postprocessed Carrier Float	11/8/2012	9:48:19 AM	PEMB.cor	1713	406115.503
1041358.001	1171283.486	314.757	008446	8446	9.38	Postprocessed Carrier Float	11/8/2012	9:48:21 AM	PEMB.cor	1713	406117.513
1041357.918	1171283.405	314.789	008591	8591	9.55	Postprocessed Carrier Float	11/8/2012	9:48:23 AM	PEMB.cor	1713	406119.515
1041357.836	1171283.434	314.848	009036	9036	10.04	Postprocessed Carrier Float	11/8/2012	9:48:25 AM	PEMB.cor	1713	406121.624
1041361.842	1171283.834	315.11	008621	8621	9.58	Postprocessed Carrier Float	11/8/2012	9:48:27 AM	PEMB.cor	1713	406123.553
1041366.985	1171283.38	315.109	008496	8496	9.44	Postprocessed Carrier Float	11/8/2012	9:48:29 AM	PEMB.cor	1713	406125.583
1041372.403	1171283.519	314.987	009037	9037	10.04	Postprocessed Carrier Float	11/8/2012	9:48:31 AM	PEMB.cor	1713	406127.601
1041377.617	1171283.523	314.835	009043	9043	10.05	Postprocessed Carrier Float	11/8/2012	9:48:33 AM	PEMB.cor	1713	406129.594
1041382.049	1171283.564	314.539	009274	9274	10.30	Postprocessed Carrier Float	11/8/2012	9:48:35 AM	PEMB.cor	1713	406131.544
1041384.82	1171286.164	314.891	009637	9637	10.71	Postprocessed Carrier Float	11/8/2012	9:48:37 AM	PEMB.cor	1713	406133.58
1041381.928	1171288.187	315.187	008442	8442	9.38	Postprocessed Carrier Float	11/8/2012	9:48:39 AM	PEMB.cor	1713	406135.577
1041377.135	1171288.314	315.261	008342	8342	9.27	Postprocessed Carrier Float	11/8/2012	9:48:41 AM	PEMB.cor	1713	406137.619
1041371.764	1171288.377	315.054	009198	9198	10.22	Postprocessed Carrier Float	11/8/2012	9:48:43 AM	PEMB.cor	1713	406139.643
1041366.804	1171288.654	315.063	008786	8786	9.76	Postprocessed Carrier Float	11/8/2012	9:48:45 AM	PEMB.cor	1713	406141.601
1041361.385	1171288.691	314.992	007917	7917	8.80	Postprocessed Carrier Float	11/8/2012	9:48:47 AM	PEMB.cor	1713	406143.614
1041355.898	1171288.685	315.014	007678	7678	8.53	Postprocessed Carrier Float	11/8/2012	9:48:49 AM	PEMB.cor	1713	406145.604
1041352.962	1171289.294	315.075	007265	7265	8.07	Postprocessed Carrier Float	11/8/2012	9:48:51 AM	PEMB.cor	1713	406147.54
1041352.245	1171291.666	315.122	006894	6894	7.66	Postprocessed Carrier Float	11/8/2012	9:48:53 AM	PEMB.cor	1713	406149.547
1041355.644	1171291.791	315.113	006557	6557	7.29	Postprocessed Carrier Float	11/8/2012	9:48:55 AM	PEMB.cor	1713	406151.538
1041360.998	1171291.63	315.156	006820	6820	7.58	Postprocessed Carrier Float	11/8/2012	9:48:57 AM	PEMB.cor	1713	406153.598
1041366.265	1171291.507	315.113	007614	7614	8.46	Postprocessed Carrier Float	11/8/2012	9:48:59 AM	PEMB.cor	1713	406155.606
1041371.771	1171291.211	315.234	006999	6999	7.78	Postprocessed Carrier Float	11/8/2012	9:49:01 AM	PEMB.cor	1713	406157.657
1041376.586	1171290.912	315.332	007587	7587	8.43	Postprocessed Carrier Float	11/8/2012	9:49:03 AM	PEMB.cor	1713	406159.604
1041381.272	1171290.498	315.487	007691	7691	8.55	Postprocessed Carrier Float	11/8/2012	9:49:05 AM	PEMB.cor	1713	406161.599

Easting	Northing	Elevation	Text	Rad cpm	uR/hr	Corr Type	GPS Date	GPS Time	Datafile	GPS Week	GPS Second
1041384.126	1171293.833	315.398	008201	8201	9.11	Postprocessed Carrier Float	11/8/2012	9:49:07 AM	PEMB.cor	1713	406163.632
1041383.838	1171295.207	315.439	007936	7936	8.82	Postprocessed Carrier Float	11/8/2012	9:49:09 AM	PEMB.cor	1713	406165.583
1041380.145	1171295.022	315.392	006727	6727	7.47	Postprocessed Carrier Float	11/8/2012	9:49:11 AM	PEMB.cor	1713	406167.61
1041375.322	1171295.176	315.292	007129	7129	7.92	Postprocessed Carrier Float	11/8/2012	9:49:13 AM	PEMB.cor	1713	406169.614
1041370.18	1171295.564	315.242	006214	6214	6.90	Postprocessed Carrier Float	11/8/2012	9:49:15 AM	PEMB.cor	1713	406171.603
1041365.075	1171296.119	315.396	006870	6870	7.63	Postprocessed Carrier Float	11/8/2012	9:49:17 AM	PEMB.cor	1713	406173.598
1041360.009	1171296.736	315.157	006588	6588	7.32	Postprocessed Carrier Float	11/8/2012	9:49:19 AM	PEMB.cor	1713	406175.578
1041354.858	1171296.973	315.092	005697	5697	6.33	Postprocessed Carrier Float	11/8/2012	9:49:21 AM	PEMB.cor	1713	406177.606
1041350.731	1171296.792	315.116	005598	5598	6.22	Postprocessed Carrier Float	11/8/2012	9:49:23 AM	PEMB.cor	1713	406179.651
1041349.404	1171299.263	315.601	005819	5819	6.47	Postprocessed Carrier Float	11/8/2012	9:49:25 AM	PEMB.cor	1713	406181.6
1041350.071	1171300.268	315.819	004780	4780	5.31	Postprocessed Carrier Float	11/8/2012	9:49:27 AM	PEMB.cor	1713	406183.5551
1041354.672	1171300.157	315.619	004790	4790	5.32	Postprocessed Carrier Float	11/8/2012	9:49:29 AM	PEMB.cor	1713	406185.528
1041359.522	1171299.685	315.527	005151	5151	5.72	Postprocessed Carrier Float	11/8/2012	9:49:31 AM	PEMB.cor	1713	406187.598
1041364.153	1171299.005	315.393	005763	5763	6.40	Postprocessed Carrier Float	11/8/2012	9:49:33 AM	PEMB.cor	1713	406189.542
1041369.338	1171298.238	315.412	005831	5831	6.48	Postprocessed Carrier Float	11/8/2012	9:49:35 AM	PEMB.cor	1713	406191.5861
1041373.995	1171298.026	315.406	006660	6660	7.40	Postprocessed Carrier Float	11/8/2012	9:49:37 AM	PEMB.cor	1713	406193.535
1041378.981	1171297.774	315.476	006980	6980	7.76	Postprocessed Carrier Float	11/8/2012	9:49:39 AM	PEMB.cor	1713	406195.609
1041383.501	1171298.697	315.464	006783	6783	7.54	Postprocessed Carrier Float	11/8/2012	9:49:41 AM	PEMB.cor	1713	406197.662
1041383.275	1171301.948	315.518	006402	6402	7.11	Postprocessed Carrier Float	11/8/2012	9:49:43 AM	PEMB.cor	1713	406199.636
1041379.138	1171302.199	315.473	006356	6356	7.06	Postprocessed Carrier Float	11/8/2012	9:49:45 AM	PEMB.cor	1713	406201.613
1041374.339	1171302.426	315.578	006285	6285	6.98	Postprocessed Carrier Float	11/8/2012	9:49:47 AM	PEMB.cor	1713	406203.653
1041368.979	1171302.843	315.523	006470	6470	7.19	Postprocessed Carrier Float	11/8/2012	9:49:49 AM	PEMB.cor	1713	406205.627
1041363.98	1171303.04	315.784	005614	5614	6.24	Postprocessed Carrier Float	11/8/2012	9:49:51 AM	PEMB.cor	1713	406207.642
1041360.38	1171303.159	315.931	005344	5344	5.94	Postprocessed Carrier Float	11/8/2012	9:49:53 AM	PEMB.cor	1713	406209.634
1041359.282	1171303.952	315.781	005992	5992	6.66	Postprocessed Carrier Float	11/8/2012	9:49:55 AM	PEMB.cor	1713	406211.657
1041359.11	1171303.814	315.718	005380	5380	5.98	Postprocessed Carrier Float	11/8/2012	9:49:57 AM	PEMB.cor	1713	406213.587
1041359.064	1171303.897	315.681	005244	5244	5.83	Postprocessed Carrier Float	11/8/2012	9:49:59 AM	PEMB.cor	1713	406215.6331
1041359.033	1171303.844	315.669	005158	5158	5.73	Postprocessed Carrier Float	11/8/2012	9:50:01 AM	PEMB.cor	1713	406217.576
1041359.101	1171303.766	315.686	005578	5578	6.20	Postprocessed Carrier Float	11/8/2012	9:50:03 AM	PEMB.cor	1713	406219.646
1041359.098	1171303.826	315.693	005785	5785	6.43	Postprocessed Carrier Float	11/8/2012	9:50:05 AM	PEMB.cor	1713	406221.595
1041359.074	1171303.867	315.655	006034	6034	6.70	Postprocessed Carrier Float	11/8/2012	9:50:07 AM	PEMB.cor	1713	406223.629
1041359.082	1171303.922	315.62	005712	5712	6.35	Postprocessed Carrier Float	11/8/2012	9:50:09 AM	PEMB.cor	1713	406225.5649
1041359.05	1171303.984	315.605	006309	6309	7.01	Postprocessed Carrier Float	11/8/2012	9:50:11 AM	PEMB.cor	1713	406227.642
1041358.976	1171303.978	315.495	005684	5684	6.32	Postprocessed Carrier Float	11/8/2012	9:50:13 AM	PEMB.cor	1713	406229.564
1041358.921	1171303.96	315.494	005824	5824	6.47	Postprocessed Carrier Float	11/8/2012	9:50:15 AM	PEMB.cor	1713	406231.531
1041358.836	1171303.945	315.559	005911	5911	6.57	Postprocessed Carrier Float	11/8/2012	9:50:17 AM	PEMB.cor	1713	406233.527
1041358.847	1171303.902	315.545	005739	5739	6.38	Postprocessed Carrier Float	11/8/2012	9:50:19 AM	PEMB.cor	1713	406235.632
1041358.858	1171303.931	315.533	006263	6263	6.96	Postprocessed Carrier Float	11/8/2012	9:50:21 AM	PEMB.cor	1713	406237.632
1041358.841	1171303.937	315.472	005787	5787	6.43	Postprocessed Carrier Float	11/8/2012	9:50:23 AM	PEMB.cor	1713	406239.624

Easting	Northing	Elevation	Text	Rad cpm	uR/hr	Corr Type	GPS Date	GPS Time	Datafile	GPS Week	GPS Second
1041358.829	1171303.939	315.468	005504	5504	6.12	Postprocessed Carrier Float	11/8/2012	9:50:25 AM	PEMB.cor	1713	406241.577
1041358.83	1171303.95	315.474	005731	5731	6.37	Postprocessed Carrier Float	11/8/2012	9:50:27 AM	PEMB.cor	1713	406243.5959
1041358.833	1171303.888	315.461	006135	6135	6.82	Postprocessed Carrier Float	11/8/2012	9:50:29 AM	PEMB.cor	1713	406245.5129
1041358.853	1171303.86	315.468	005850	5850	6.50	Postprocessed Carrier Float	11/8/2012	9:50:31 AM	PEMB.cor	1713	406247.588
1041358.855	1171303.863	315.457	006180	6180	6.87	Postprocessed Carrier Float	11/8/2012	9:50:33 AM	PEMB.cor	1713	406249.604
1041358.848	1171303.866	315.494	005782	5782	6.42	Postprocessed Carrier Float	11/8/2012	9:50:35 AM	PEMB.cor	1713	406251.619
1041358.87	1171303.883	315.437	006058	6058	6.73	Postprocessed Carrier Float	11/8/2012	9:50:37 AM	PEMB.cor	1713	406253.6071
1041358.865	1171303.855	315.444	005893	5893	6.55	Postprocessed Carrier Float	11/8/2012	9:50:39 AM	PEMB.cor	1713	406255.655
1041358.848	1171303.865	315.496	005006	5006	5.56	Postprocessed Carrier Float	11/8/2012	9:50:41 AM	PEMB.cor	1713	406257.605
1041358.832	1171303.852	315.544	005441	5441	6.05	Postprocessed Carrier Float	11/8/2012	9:50:43 AM	PEMB.cor	1713	406259.606
1041358.841	1171303.86	315.557	005683	5683	6.31	Postprocessed Carrier Float	11/8/2012	9:50:45 AM	PEMB.cor	1713	406261.535
1041358.86	1171303.87	315.575	005707	5707	6.34	Postprocessed Carrier Float	11/8/2012	9:50:47 AM	PEMB.cor	1713	406263.593
1041358.86	1171303.906	315.603	005833	5833	6.48	Postprocessed Carrier Float	11/8/2012	9:50:49 AM	PEMB.cor	1713	406265.564
1041358.875	1171303.894	315.623	006013	6013	6.68	Postprocessed Carrier Float	11/8/2012	9:50:51 AM	PEMB.cor	1713	406267.59
1041358.884	1171303.896	315.619	005671	5671	6.30	Postprocessed Carrier Float	11/8/2012	9:50:53 AM	PEMB.cor	1713	406269.583
1041358.904	1171303.838	315.627	005622	5622	6.25	Postprocessed Carrier Float	11/8/2012	9:50:55 AM	PEMB.cor	1713	406271.58
1041358.889	1171303.897	315.57	005543	5543	6.16	Postprocessed Carrier Float	11/8/2012	9:50:57 AM	PEMB.cor	1713	406273.6071
1041359.017	1171303.822	315.56	005524	5524	6.14	Postprocessed Carrier Float	11/8/2012	9:50:59 AM	PEMB.cor	1713	406275.619
1041359.182	1171303.851	315.586	005358	5358	5.95	Postprocessed Carrier Float	11/8/2012	9:51:03 AM	PEMB.cor	1713	406279.547
1041359.08	1171303.562	315.631	005500	5500	6.11	Postprocessed Carrier Float	11/8/2012	9:51:05 AM	PEMB.cor	1713	406281.5601
1041359.077	1171303.519	315.855	005789	5789	6.43	Postprocessed Carrier Float	11/8/2012	9:51:07 AM	PEMB.cor	1713	406283.557
1041357.028	1171302.873	315.679	005788	5788	6.43	Postprocessed Carrier Float	11/8/2012	9:51:09 AM	PEMB.cor	1713	406285.5649
1041352.263	1171302.938	315.759	005370	5370	5.97	Postprocessed Carrier Float	11/8/2012	9:51:11 AM	PEMB.cor	1713	406287.54
1041348.598	1171303.345	316.107	004881	4881	5.42	Postprocessed Carrier Float	11/8/2012	9:51:13 AM	PEMB.cor	1713	406289.532
1041347.099	1171305.297	316.3	005261	5261	5.85	Postprocessed Carrier Float	11/8/2012	9:51:15 AM	PEMB.cor	1713	406291.549
1041349.533	1171305.927	316.315	005523	5523	6.14	Postprocessed Carrier Float	11/8/2012	9:51:17 AM	PEMB.cor	1713	406293.524
1041354.578	1171305.532	316.201	004948	4948	5.50	Postprocessed Carrier Float	11/8/2012	9:51:19 AM	PEMB.cor	1713	406295.574
1041359.945	1171305.139	316.029	004549	4549	5.05	Postprocessed Carrier Float	11/8/2012	9:51:21 AM	PEMB.cor	1713	406297.601
1041364.807	1171304.719	316.003	004957	4957	5.51	Postprocessed Carrier Float	11/8/2012	9:51:23 AM	PEMB.cor	1713	406299.549
1041369.955	1171304.333	315.786	006285	6285	6.98	Postprocessed Carrier Float	11/8/2012	9:51:25 AM	PEMB.cor	1713	406301.599
1041374.835	1171303.863	315.798	005913	5913	6.57	Postprocessed Carrier Float	11/8/2012	9:51:27 AM	PEMB.cor	1713	406303.587
1041379.999	1171302.674	315.416	005843	5843	6.49	Postprocessed Carrier Float	11/8/2012	9:51:29 AM	PEMB.cor	1713	406305.621
1041385.529	1171302.75	315.355	006236	6236	6.93	Postprocessed Carrier Float	11/8/2012	9:51:31 AM	PEMB.cor	1713	406307.647
1041384.114	1171306.239	315.864	007254	7254	8.06	Postprocessed Carrier Float	11/8/2012	9:51:33 AM	PEMB.cor	1713	406309.626
1041378.616	1171306.288	315.891	006615	6615	7.35	Postprocessed Carrier Float	11/8/2012	9:51:35 AM	PEMB.cor	1713	406311.6429
1041373.596	1171306.219	315.969	005940	5940	6.60	Postprocessed Carrier Float	11/8/2012	9:51:37 AM	PEMB.cor	1713	406313.5861
1041368.431	1171306.288	315.787	006008	6008	6.68	Postprocessed Carrier Float	11/8/2012	9:51:39 AM	PEMB.cor	1713	406315.585
1041363.128	1171306.867	316.073	005237	5237	5.82	Postprocessed Carrier Float	11/8/2012	9:51:41 AM	PEMB.cor	1713	406317.6281
1041357.882	1171307.417	316.18	005716	5716	6.35	Postprocessed Carrier Float	11/8/2012	9:51:43 AM	PEMB.cor	1713	406319.5811

Easting	Northing	Elevation	Text	Rad cpm	uR/hr	Corr Type	GPS Date	GPS Time	Datafile	GPS Week	GPS Second
1041352.822	1171307.76	316.23	005712	5712	6.35	Postprocessed Carrier Float	11/8/2012	9:51:45 AM	PEMB.cor	1713	406321.627
1041350.724	1171309.055	316.368	005206	5206	5.78	Postprocessed Carrier Float	11/8/2012	9:51:47 AM	PEMB.cor	1713	406323.533
1041352.692	1171310.061	316.393	005308	5308	5.90	Postprocessed Carrier Float	11/8/2012	9:51:49 AM	PEMB.cor	1713	406325.587
1041357.602	1171308.863	316.324	004722	4722	5.25	Postprocessed Carrier Float	11/8/2012	9:51:51 AM	PEMB.cor	1713	406327.573
1041361.852	1171309.623	316.493	004715	4715	5.24	Postprocessed Carrier Float	11/8/2012	9:51:53 AM	PEMB.cor	1713	406329.58
1041358.145	1171312.753	316.311	005527	5527	6.14	Postprocessed Carrier Float	11/8/2012	9:51:55 AM	PEMB.cor	1713	406331.6639
1041352.827	1171312.948	316.365	005659	5659	6.29	Postprocessed Carrier Float	11/8/2012	9:51:57 AM	PEMB.cor	1713	406333.6429
1041349.178	1171313.653	316.346	005504	5504	6.12	Postprocessed Carrier Float	11/8/2012	9:51:59 AM	PEMB.cor	1713	406335.583
1041350.177	1171316.267	316.375	005639	5639	6.27	Postprocessed Carrier Float	11/8/2012	9:52:01 AM	PEMB.cor	1713	406337.583
1041354.815	1171316.01	316.499	006267	6267	6.96	Postprocessed Carrier Float	11/8/2012	9:52:03 AM	PEMB.cor	1713	406339.5861
1041359.115	1171316.81	316.547	005918	5918	6.58	Postprocessed Carrier Float	11/8/2012	9:52:05 AM	PEMB.cor	1713	406341.5551
1041356.488	1171320.37	316.346	005489	5489	6.10	Postprocessed Carrier Float	11/8/2012	9:52:07 AM	PEMB.cor	1713	406343.572
1041351.22	1171320.271	316.005	006256	6256	6.95	Postprocessed Carrier Float	11/8/2012	9:52:09 AM	PEMB.cor	1713	406345.5811
1041348.332	1171320.731	316.141	006319	6319	7.02	Postprocessed Carrier Float	11/8/2012	9:52:11 AM	PEMB.cor	1713	406347.583
1041349.917	1171322.207	316.263	006543	6543	7.27	Postprocessed Carrier Float	11/8/2012	9:52:13 AM	PEMB.cor	1713	406349.647
1041354.532	1171321.637	316.331	006839	6839	7.60	Postprocessed Carrier Float	11/8/2012	9:52:15 AM	PEMB.cor	1713	406351.6331
1041359.528	1171322.407	316.49	006520	6520	7.24	Postprocessed Carrier Float	11/8/2012	9:52:17 AM	PEMB.cor	1713	406353.572
1041358.246	1171325.747	316.326	006654	6654	7.39	Postprocessed Carrier Float	11/8/2012	9:52:19 AM	PEMB.cor	1713	406355.5129
1041352.68	1171325.722	316.233	006719	6719	7.47	Postprocessed Carrier Float	11/8/2012	9:52:21 AM	PEMB.cor	1713	406357.599
1041348.862	1171325.669	316.084	007053	7053	7.84	Postprocessed Carrier Float	11/8/2012	9:52:23 AM	PEMB.cor	1713	406359.537
1041347.934	1171325.494	315.761	006912	6912	7.68	Postprocessed Carrier Float	11/8/2012	9:52:25 AM	PEMB.cor	1713	406361.528
1041347.766	1171325.613	315.72	007236	7236	8.04	Postprocessed Carrier Float	11/8/2012	9:52:27 AM	PEMB.cor	1713	406363.566
1041347.724	1171325.706	315.622	006742	6742	7.49	Postprocessed Carrier Float	11/8/2012	9:52:29 AM	PEMB.cor	1713	406365.5959
1041347.744	1171325.701	315.6	007068	7068	7.85	Postprocessed Carrier Float	11/8/2012	9:52:31 AM	PEMB.cor	1713	406367.6639
1041347.749	1171325.741	315.654	007041	7041	7.82	Postprocessed Carrier Float	11/8/2012	9:52:33 AM	PEMB.cor	1713	406369.656
1041347.757	1171325.62	315.678	007422	7422	8.25	Postprocessed Carrier Float	11/8/2012	9:52:35 AM	PEMB.cor	1713	406371.59
1041347.198	1171325.016	316.123	007425	7425	8.25	Postprocessed Carrier Float	11/8/2012	9:52:37 AM	PEMB.cor	1713	406373.5439
1041351.04	1171324.781	316.377	007054	7054	7.84	Postprocessed Carrier Float	11/8/2012	9:52:39 AM	PEMB.cor	1713	406375.609
1041356.705	1171322.428	316.371	006725	6725	7.47	Postprocessed Carrier Float	11/8/2012	9:52:41 AM	PEMB.cor	1713	406377.666
1041360.712	1171319.661	316.504	006420	6420	7.13	Postprocessed Carrier Float	11/8/2012	9:52:43 AM	PEMB.cor	1713	406379.652
1041363.06	1171314.542	316.543	005586	5586	6.21	Postprocessed Carrier Float	11/8/2012	9:52:45 AM	PEMB.cor	1713	406381.647
1041365.184	1171309.607	316.653	005273	5273	5.86	Postprocessed Carrier Float	11/8/2012	9:52:47 AM	PEMB.cor	1713	406383.567
1041367.453	1171311.179	316.637	005397	5397	6.00	Postprocessed Carrier Float	11/8/2012	9:52:49 AM	PEMB.cor	1713	406385.647
1041365.43	1171315.772	316.568	004977	4977	5.53	Postprocessed Carrier Float	11/8/2012	9:52:51 AM	PEMB.cor	1713	406387.644
1041363.372	1171319.8	316.598	005444	5444	6.05	Postprocessed Carrier Float	11/8/2012	9:52:53 AM	PEMB.cor	1713	406389.647
1041363.082	1171322.426	316.645	005893	5893	6.55	Postprocessed Carrier Float	11/8/2012	9:52:55 AM	PEMB.cor	1713	406391.639
1041364.605	1171320.547	316.56	005960	5960	6.62	Postprocessed Carrier Float	11/8/2012	9:52:57 AM	PEMB.cor	1713	406393.661
1041366.186	1171315.608	316.637	005207	5207	5.79	Postprocessed Carrier Float	11/8/2012	9:52:59 AM	PEMB.cor	1713	406395.553
1041367.473	1171310.344	316.589	005604	5604	6.23	Postprocessed Carrier Float	11/8/2012	9:53:01 AM	PEMB.cor	1713	406397.571

Easting	Northing	Elevation	Text	Rad cpm	uR/hr	Corr Type	GPS Date	GPS Time	Datafile	GPS Week	GPS Second
1041370.914	1171309.306	316.591	005519	5519	6.13	Postprocessed Carrier Float	11/8/2012	9:53:03 AM	PEMB.cor	1713	406399.585
1041369.907	1171314.524	316.594	005572	5572	6.19	Postprocessed Carrier Float	11/8/2012	9:53:05 AM	PEMB.cor	1713	406401.629
1041368.135	1171319.66	316.499	005482	5482	6.09	Postprocessed Carrier Float	11/8/2012	9:53:07 AM	PEMB.cor	1713	406403.619
1041366.52	1171323.633	316.524	006340	6340	7.04	Postprocessed Carrier Float	11/8/2012	9:53:09 AM	PEMB.cor	1713	406405.5959
1041367.554	1171326.849	316.441	005817	5817	6.46	Postprocessed Carrier Float	11/8/2012	9:53:11 AM	PEMB.cor	1713	406407.655
1041369.232	1171324.265	316.346	005631	5631	6.26	Postprocessed Carrier Float	11/8/2012	9:53:13 AM	PEMB.cor	1713	406409.65
1041370.35	1171319.065	316.477	005504	5504	6.12	Postprocessed Carrier Float	11/8/2012	9:53:15 AM	PEMB.cor	1713	406411.6071
1041371.223	1171313.763	316.455	005661	5661	6.29	Postprocessed Carrier Float	11/8/2012	9:53:17 AM	PEMB.cor	1713	406413.6379
1041372.167	1171308.779	316.353	005797	5797	6.44	Postprocessed Carrier Float	11/8/2012	9:53:19 AM	PEMB.cor	1713	406415.595
1041376.026	1171308.195	316.359	005654	5654	6.28	Postprocessed Carrier Float	11/8/2012	9:53:21 AM	PEMB.cor	1713	406417.626
1041375.773	1171312.843	316.315	005451	5451	6.06	Postprocessed Carrier Float	11/8/2012	9:53:23 AM	PEMB.cor	1713	406419.5811
1041374.098	1171317.947	316.472	005483	5483	6.09	Postprocessed Carrier Float	11/8/2012	9:53:25 AM	PEMB.cor	1713	406421.545
1041372.229	1171322.932	316.461	005602	5602	6.22	Postprocessed Carrier Float	11/8/2012	9:53:27 AM	PEMB.cor	1713	406423.6
1041370.39	1171327.739	316.377	005893	5893	6.55	Postprocessed Carrier Float	11/8/2012	9:53:29 AM	PEMB.cor	1713	406425.631
1041368.657	1171332.297	316.538	006013	6013	6.68	Postprocessed Carrier Float	11/8/2012	9:53:31 AM	PEMB.cor	1713	406427.608
1041366.734	1171336.563	316.584	005902	5902	6.56	Postprocessed Carrier Float	11/8/2012	9:53:33 AM	PEMB.cor	1713	406429.611
1041367.27	1171339.064	316.314	006166	6166	6.85	Postprocessed Carrier Float	11/8/2012	9:53:35 AM	PEMB.cor	1713	406431.571
1041370.342	1171340.541	316.318	005962	5962	6.62	Postprocessed Carrier Float	11/8/2012	9:53:37 AM	PEMB.cor	1713	406433.583
1041372.107	1171337.41	316.318	006442	6442	7.16	Postprocessed Carrier Float	11/8/2012	9:53:39 AM	PEMB.cor	1713	406435.517
1041371.856	1171333.532	316.354	005796	5796	6.44	Postprocessed Carrier Float	11/8/2012	9:53:41 AM	PEMB.cor	1713	406437.558
1041369.706	1171334.007	316.541	005889	5889	6.54	Postprocessed Carrier Float	11/8/2012	9:53:43 AM	PEMB.cor	1713	406439.543
1041368.473	1171337.456	316.528	005720	5720	6.36	Postprocessed Carrier Float	11/8/2012	9:53:45 AM	PEMB.cor	1713	406441.618
1041369.824	1171338.031	316.569	005305	5305	5.89	Postprocessed Carrier Float	11/8/2012	9:53:47 AM	PEMB.cor	1713	406443.5861
1041371.305	1171333.67	316.596	006131	6131	6.81	Postprocessed Carrier Float	11/8/2012	9:53:49 AM	PEMB.cor	1713	406445.516
1041375.691	1171333.094	316.524	005633	5633	6.26	Postprocessed Carrier Float	11/8/2012	9:53:51 AM	PEMB.cor	1713	406447.524
1041378.316	1171333.887	316.56	005482	5482	6.09	Postprocessed Carrier Float	11/8/2012	9:53:53 AM	PEMB.cor	1713	406449.505
1041381.787	1171335.765	316.549	006172	6172	6.86	Postprocessed Carrier Float	11/8/2012	9:53:55 AM	PEMB.cor	1713	406451.6379
1041381.179	1171331.357	316.218	005765	5765	6.41	Postprocessed Carrier Float	11/8/2012	9:53:57 AM	PEMB.cor	1713	406453.593
1041381.163	1171325.043	316.16	005616	5616	6.24	Postprocessed Carrier Float	11/8/2012	9:53:59 AM	PEMB.cor	1713	406455.683
1041380.927	1171319.635	316.296	005589	5589	6.21	Postprocessed Carrier Float	11/8/2012	9:54:01 AM	PEMB.cor	1713	406457.6801
1041380.495	1171314.042	316.401	005926	5926	6.58	Postprocessed Carrier Float	11/8/2012	9:54:03 AM	PEMB.cor	1713	406459.658
1041379.731	1171309.765	316.299	005943	5943	6.60	Postprocessed Carrier Float	11/8/2012	9:54:05 AM	PEMB.cor	1713	406461.6169
1041378.781	1171308.512	316.296	005088	5088	5.65	Postprocessed Carrier Float	11/8/2012	9:54:07 AM	PEMB.cor	1713	406463.588
1041378.527	1171312.447	316.322	005199	5199	5.78	Postprocessed Carrier Float	11/8/2012	9:54:09 AM	PEMB.cor	1713	406465.639
1041378.636	1171317.834	316.306	005308	5308	5.90	Postprocessed Carrier Float	11/8/2012	9:54:11 AM	PEMB.cor	1713	406467.5959
1041378.606	1171323.177	316.186	005391	5391	5.99	Postprocessed Carrier Float	11/8/2012	9:54:13 AM	PEMB.cor	1713	406469.588
1041378.805	1171328.346	316.202	005866	5866	6.52	Postprocessed Carrier Float	11/8/2012	9:54:15 AM	PEMB.cor	1713	406471.599
1041377.496	1171333.438	316.289	005715	5715	6.35	Postprocessed Carrier Float	11/8/2012	9:54:17 AM	PEMB.cor	1713	406473.676
1041374.243	1171332.004	316.315	005482	5482	6.09	Postprocessed Carrier Float	11/8/2012	9:54:19 AM	PEMB.cor	1713	406475.627

Easting	Northing	Elevation	Text	Rad cpm	uR/hr	Corr Type	GPS Date	GPS Time	Datafile	GPS Week	GPS Second
1041374.194	1171326.478	316.194	005777	5777	6.42	Postprocessed Carrier Float	11/8/2012	9:54:21 AM	PEMB.cor	1713	406477.625
1041374.602	1171320.784	316.191	005725	5725	6.36	Postprocessed Carrier Float	11/8/2012	9:54:23 AM	PEMB.cor	1713	406479.611
1041374.548	1171314.918	316.172	004867	4867	5.41	Postprocessed Carrier Float	11/8/2012	9:54:25 AM	PEMB.cor	1713	406481.675
1041374.539	1171310.286	316.212	004809	4809	5.34	Postprocessed Carrier Float	11/8/2012	9:54:27 AM	PEMB.cor	1713	406483.605
1041373.469	1171308.425	316.208	005157	5157	5.73	Postprocessed Carrier Float	11/8/2012	9:54:29 AM	PEMB.cor	1713	406485.61
1041372.261	1171310.752	316.348	005460	5460	6.07	Postprocessed Carrier Float	11/8/2012	9:54:31 AM	PEMB.cor	1713	406487.6021
1041372.618	1171315.728	316.306	005648	5648	6.28	Postprocessed Carrier Float	11/8/2012	9:54:33 AM	PEMB.cor	1713	406489.631
1041372.83	1171320.597	316.312	005595	5595	6.22	Postprocessed Carrier Float	11/8/2012	9:54:35 AM	PEMB.cor	1713	406491.6219
1041373.145	1171325.888	316.367	005646	5646	6.27	Postprocessed Carrier Float	11/8/2012	9:54:37 AM	PEMB.cor	1713	406493.646
1041373.191	1171331.216	316.293	005423	5423	6.03	Postprocessed Carrier Float	11/8/2012	9:54:39 AM	PEMB.cor	1713	406495.62
1041370.195	1171330.336	316.25	005602	5602	6.22	Postprocessed Carrier Float	11/8/2012	9:54:41 AM	PEMB.cor	1713	406497.546
1041369.63	1171324.829	316.282	005838	5838	6.49	Postprocessed Carrier Float	11/8/2012	9:54:43 AM	PEMB.cor	1713	406499.567
1041369.567	1171319.496	316.206	005525	5525	6.14	Postprocessed Carrier Float	11/8/2012	9:54:45 AM	PEMB.cor	1713	406501.6
1041368.181	1171316.208	316.165	005825	5825	6.47	Postprocessed Carrier Float	11/8/2012	9:54:47 AM	PEMB.cor	1713	406503.6281
1041365.346	1171316.574	316.192	005422	5422	6.02	Postprocessed Carrier Float	11/8/2012	9:54:49 AM	PEMB.cor	1713	406505.632
1041363.713	1171317.748	316.3	005440	5440	6.04	Postprocessed Carrier Float	11/8/2012	9:54:51 AM	PEMB.cor	1713	406507.574
1041363.454	1171317.489	316.254	005429	5429	6.03	Postprocessed Carrier Float	11/8/2012	9:54:53 AM	PEMB.cor	1713	406509.587
1041362.905	1171316.697	316.166	005268	5268	5.85	Postprocessed Carrier Float	11/8/2012	9:54:55 AM	PEMB.cor	1713	406511.553
1041362.904	1171315.266	316.103	004970	4970	5.52	Postprocessed Carrier Float	11/8/2012	9:54:57 AM	PEMB.cor	1713	406513.6121
1041362.86	1171315.39	316.174	005762	5762	6.40	Postprocessed Carrier Float	11/8/2012	9:54:59 AM	PEMB.cor	1713	406515.635
1041362.878	1171315.675	316.264	005316	5316	5.91	Postprocessed Carrier Float	11/8/2012	9:55:01 AM	PEMB.cor	1713	406517.597
1041363.076	1171316.252	316.438	005169	5169	5.74	Postprocessed Carrier Float	11/8/2012	9:55:03 AM	PEMB.cor	1713	406519.566
1041363.266	1171315.6	316.281	005248	5248	5.83	Postprocessed Carrier Float	11/8/2012	9:55:05 AM	PEMB.cor	1713	406521.5439
1041362.79	1171316.139	316.112	006099	6099	6.78	Postprocessed Carrier Float	11/8/2012	9:55:07 AM	PEMB.cor	1713	406523.611
1041362.648	1171316.022	316.104	005674	5674	6.30	Postprocessed Carrier Float	11/8/2012	9:55:09 AM	PEMB.cor	1713	406525.601
1041362.333	1171316.115	316.048	005451	5451	6.06	Postprocessed Carrier Float	11/8/2012	9:55:11 AM	PEMB.cor	1713	406527.506
1041362.606	1171315.992	316.076	005185	5185	5.76	Postprocessed Carrier Float	11/8/2012	9:55:13 AM	PEMB.cor	1713	406529.519
1041362.395	1171316.044	316.069	005516	5516	6.13	Postprocessed Carrier Float	11/8/2012	9:55:15 AM	PEMB.cor	1713	406531.543
1041362.276	1171316.041	316.128	005368	5368	5.96	Postprocessed Carrier Float	11/8/2012	9:55:17 AM	PEMB.cor	1713	406533.606
1041362.454	1171316.15	316.179	005081	5081	5.65	Postprocessed Carrier Float	11/8/2012	9:55:19 AM	PEMB.cor	1713	406535.553
1041362.45	1171316.77	316.357	005205	5205	5.78	Postprocessed Carrier Float	11/8/2012	9:55:21 AM	PEMB.cor	1713	406537.6219
1041361.479	1171319.654	316.311	005615	5615	6.24	Postprocessed Carrier Float	11/8/2012	9:55:23 AM	PEMB.cor	1713	406539.582
1041360.746	1171322.025	316.292	005974	5974	6.64	Postprocessed Carrier Float	11/8/2012	9:55:25 AM	PEMB.cor	1713	406541.5389
1041359.522	1171322.061	316.09	006454	6454	7.17	Postprocessed Carrier Float	11/8/2012	9:55:27 AM	PEMB.cor	1713	406543.525
1041358.978	1171321.271	316.077	006488	6488	7.21	Postprocessed Carrier Float	11/8/2012	9:55:29 AM	PEMB.cor	1713	406545.587
1041358.936	1171321.387	315.918	006352	6352	7.06	Postprocessed Carrier Float	11/8/2012	9:55:31 AM	PEMB.cor	1713	406547.6169
1041359.489	1171320.787	316.024	006544	6544	7.27	Postprocessed Carrier Float	11/8/2012	9:55:33 AM	PEMB.cor	1713	406549.613
1041359.426	1171320.755	316.035	007122	7122	7.91	Postprocessed Carrier Float	11/8/2012	9:55:35 AM	PEMB.cor	1713	406551.623
1041359.606	1171320.963	316.174	007307	7307	8.12	Postprocessed Carrier Float	11/8/2012	9:55:37 AM	PEMB.cor	1713	406553.575

Easting	Northing	Elevation	Text	Rad cpm	uR/hr	Corr Type	GPS Date	GPS Time	Datafile	GPS Week	GPS Second
1041360.069	1171320.4	316.174	006459	6459	7.18	Postprocessed Carrier Float	11/8/2012	9:55:39 AM	PEMB.cor	1713	406555.519
1041360.657	1171320.357	316.231	006352	6352	7.06	Postprocessed Carrier Float	11/8/2012	9:55:41 AM	PEMB.cor	1713	406557.574
1041358.135	1171320.4	316.039	005635	5635	6.26	Postprocessed Carrier Float	11/8/2012	9:55:43 AM	PEMB.cor	1713	406559.603
1041352.363	1171320.678	315.884	005998	5998	6.66	Postprocessed Carrier Float	11/8/2012	9:55:45 AM	PEMB.cor	1713	406561.61
1041346.747	1171320.57	315.869	005872	5872	6.52	Postprocessed Carrier Float	11/8/2012	9:55:47 AM	PEMB.cor	1713	406563.6281
1041343.149	1171320.109	315.445	006465	6465	7.18	Postprocessed Carrier Float	11/8/2012	9:55:49 AM	PEMB.cor	1713	406565.646
1041343.08	1171320.067	315.386	007284	7284	8.09	Postprocessed Carrier Float	11/8/2012	9:55:51 AM	PEMB.cor	1713	406567.579
1041343.006	1171320.191	315.354	007322	7322	8.14	Postprocessed Carrier Float	11/8/2012	9:55:53 AM	PEMB.cor	1713	406569.726
1041340.588	1171320.428	315.405	007443	7443	8.27	Postprocessed Carrier Float	11/8/2012	9:55:55 AM	PEMB.cor	1713	406571.594
1041335.031	1171319.977	315.378	006867	6867	7.63	Postprocessed Carrier Float	11/8/2012	9:55:57 AM	PEMB.cor	1713	406573.615
1041328.837	1171319.758	315.566	007179	7179	7.98	Postprocessed Carrier Float	11/8/2012	9:55:59 AM	PEMB.cor	1713	406575.578
1041323.608	1171320.39	316.031	007293	7293	8.10	Postprocessed Carrier Float	11/8/2012	9:56:01 AM	PEMB.cor	1713	406577.546
1041321.528	1171323.99	316.468	007961	7961	8.85	Postprocessed Carrier Float	11/8/2012	9:56:03 AM	PEMB.cor	1713	406579.584
1041324.686	1171324.605	316.295	007484	7484	8.32	Postprocessed Carrier Float	11/8/2012	9:56:05 AM	PEMB.cor	1713	406581.592
1041330.547	1171324.436	315.679	007625	7625	8.47	Postprocessed Carrier Float	11/8/2012	9:56:07 AM	PEMB.cor	1713	406583.605
1041336.639	1171323.562	315.399	008574	8574	9.53	Postprocessed Carrier Float	11/8/2012	9:56:09 AM	PEMB.cor	1713	406585.582
1041342.783	1171323.08	315.704	008261	8261	9.18	Postprocessed Carrier Float	11/8/2012	9:56:11 AM	PEMB.cor	1713	406587.582
1041348.698	1171323.086	315.967	007529	7529	8.37	Postprocessed Carrier Float	11/8/2012	9:56:13 AM	PEMB.cor	1713	406589.597
1041354.826	1171323	316.166	006603	6603	7.34	Postprocessed Carrier Float	11/8/2012	9:56:15 AM	PEMB.cor	1713	406591.699
1041360.052	1171323.598	316.43	006488	6488	7.21	Postprocessed Carrier Float	11/8/2012	9:56:17 AM	PEMB.cor	1713	406593.647
1041362.872	1171325.984	316.493	006920	6920	7.69	Postprocessed Carrier Float	11/8/2012	9:56:19 AM	PEMB.cor	1713	406595.652
1041361.953	1171326.96	316.52	007384	7384	8.20	Postprocessed Carrier Float	11/8/2012	9:56:21 AM	PEMB.cor	1713	406597.661
1041356.377	1171326.743	316.377	007136	7136	7.93	Postprocessed Carrier Float	11/8/2012	9:56:23 AM	PEMB.cor	1713	406599.5699
1041350.447	1171326.149	316.075	007133	7133	7.93	Postprocessed Carrier Float	11/8/2012	9:56:25 AM	PEMB.cor	1713	406601.606
1041344.851	1171325.997	315.794	006898	6898	7.66	Postprocessed Carrier Float	11/8/2012	9:56:27 AM	PEMB.cor	1713	406603.562
1041338.121	1171325.891	315.53	007136	7136	7.93	Postprocessed Carrier Float	11/8/2012	9:56:29 AM	PEMB.cor	1713	406605.694
1041332.359	1171325.599	315.692	007903	7903	8.78	Postprocessed Carrier Float	11/8/2012	9:56:31 AM	PEMB.cor	1713	406607.608
1041326.554	1171325.359	316.149	007860	7860	8.73	Postprocessed Carrier Float	11/8/2012	9:56:33 AM	PEMB.cor	1713	406609.579
1041322.012	1171327.156	316.732	007846	7846	8.72	Postprocessed Carrier Float	11/8/2012	9:56:35 AM	PEMB.cor	1713	406611.621
1041322.564	1171329.951	316.945	007244	7244	8.05	Postprocessed Carrier Float	11/8/2012	9:56:37 AM	PEMB.cor	1713	406613.564
1041326.884	1171329.859	316.298	007150	7150	7.94	Postprocessed Carrier Float	11/8/2012	9:56:39 AM	PEMB.cor	1713	406615.698
1041332.357	1171329.64	315.703	007997	7997	8.89	Postprocessed Carrier Float	11/8/2012	9:56:41 AM	PEMB.cor	1713	406617.651
1041338.32	1171329.049	315.349	008614	8614	9.57	Postprocessed Carrier Float	11/8/2012	9:56:43 AM	PEMB.cor	1713	406619.683
1041343.969	1171328.393	315.717	008047	8047	8.94	Postprocessed Carrier Float	11/8/2012	9:56:45 AM	PEMB.cor	1713	406621.5811
1041349.756	1171328.109	315.94	007603	7603	8.45	Postprocessed Carrier Float	11/8/2012	9:56:47 AM	PEMB.cor	1713	406623.579
1041355.717	1171327.749	316.197	007215	7215	8.02	Postprocessed Carrier Float	11/8/2012	9:56:49 AM	PEMB.cor	1713	406625.666
1041360.382	1171327.449	316.373	007243	7243	8.05	Postprocessed Carrier Float	11/8/2012	9:56:51 AM	PEMB.cor	1713	406627.6121
1041364.53	1171327.857	316.421	007685	7685	8.54	Postprocessed Carrier Float	11/8/2012	9:56:53 AM	PEMB.cor	1713	406629.6541
1041366.359	1171329.921	316.511	007559	7559	8.40	Postprocessed Carrier Float	11/8/2012	9:56:55 AM	PEMB.cor	1713	406631.635

Easting	Northing	Elevation	Text	Rad cpm	uR/hr	Corr Type	GPS Date	GPS Time	Datafile	GPS Week	GPS Second
1041362.554	1171330.403	316.314	007511	7511	8.35	Postprocessed Carrier Float	11/8/2012	9:56:57 AM	PEMB.cor	1713	406633.613
1041357.139	1171330.857	316.238	008042	8042	8.94	Postprocessed Carrier Float	11/8/2012	9:56:59 AM	PEMB.cor	1713	406635.5861
1041351.419	1171330.906	315.797	007732	7732	8.59	Postprocessed Carrier Float	11/8/2012	9:57:01 AM	PEMB.cor	1713	406637.589
1041345.568	1171330.977	315.459	007302	7302	8.11	Postprocessed Carrier Float	11/8/2012	9:57:03 AM	PEMB.cor	1713	406639.5649
1041339.547	1171330.837	315.276	008173	8173	9.08	Postprocessed Carrier Float	11/8/2012	9:57:05 AM	PEMB.cor	1713	406641.5861
1041333.245	1171330.707	315.59	007311	7311	8.12	Postprocessed Carrier Float	11/8/2012	9:57:07 AM	PEMB.cor	1713	406643.623
1041327.926	1171330.923	316.086	007834	7834	8.70	Postprocessed Carrier Float	11/8/2012	9:57:09 AM	PEMB.cor	1713	406645.589
1041322.625	1171331.341	316.681	007160	7160	7.96	Postprocessed Carrier Float	11/8/2012	9:57:11 AM	PEMB.cor	1713	406647.557
1041321.097	1171335.118	317.162	007226	7226	8.03	Postprocessed Carrier Float	11/8/2012	9:57:13 AM	PEMB.cor	1713	406649.592
1041325.272	1171335.704	316.595	006760	6760	7.51	Postprocessed Carrier Float	11/8/2012	9:57:15 AM	PEMB.cor	1713	406651.6169
1041330.72	1171335.515	315.719	007244	7244	8.05	Postprocessed Carrier Float	11/8/2012	9:57:17 AM	PEMB.cor	1713	406653.598
1041336.158	1171335.36	315.429	007987	7987	8.87	Postprocessed Carrier Float	11/8/2012	9:57:19 AM	PEMB.cor	1713	406655.576
1041341.815	1171334.873	315.17	007928	7928	8.81	Postprocessed Carrier Float	11/8/2012	9:57:21 AM	PEMB.cor	1713	406657.568
1041347.661	1171334.581	315.5	007980	7980	8.87	Postprocessed Carrier Float	11/8/2012	9:57:23 AM	PEMB.cor	1713	406659.645
1041352.979	1171334.37	315.729	007847	7847	8.72	Postprocessed Carrier Float	11/8/2012	9:57:25 AM	PEMB.cor	1713	406661.537
1041358.712	1171333.971	315.943	008317	8317	9.24	Postprocessed Carrier Float	11/8/2012	9:57:27 AM	PEMB.cor	1713	406663.63
1041360.98	1171332.839	315.898	008651	8651	9.61	Postprocessed Carrier Float	11/8/2012	9:57:29 AM	PEMB.cor	1713	406665.605
1041361.049	1171332.891	315.819	008107	8107	9.01	Postprocessed Carrier Float	11/8/2012	9:57:31 AM	PEMB.cor	1713	406667.6331
1041361.05	1171332.771	315.82	008124	8124	9.03	Postprocessed Carrier Float	11/8/2012	9:57:33 AM	PEMB.cor	1713	406669.7159
1041361.041	1171332.826	315.839	008280	8280	9.20	Postprocessed Carrier Float	11/8/2012	9:57:35 AM	PEMB.cor	1713	406671.583
1041361.058	1171332.882	315.836	008073	8073	8.97	Postprocessed Carrier Float	11/8/2012	9:57:37 AM	PEMB.cor	1713	406673.625
1041361.06	1171332.862	315.911	008143	8143	9.05	Postprocessed Carrier Float	11/8/2012	9:57:39 AM	PEMB.cor	1713	406675.671
1041361.012	1171332.814	315.947	008165	8165	9.07	Postprocessed Carrier Float	11/8/2012	9:57:41 AM	PEMB.cor	1713	406677.674
1041360.877	1171332.623	316.007	008010	8010	8.90	Postprocessed Carrier Float	11/8/2012	9:57:43 AM	PEMB.cor	1713	406679.61
1041360.883	1171332.713	316.002	008220	8220	9.13	Postprocessed Carrier Float	11/8/2012	9:57:45 AM	PEMB.cor	1713	406681.603
1041360.912	1171332.687	315.993	008173	8173	9.08	Postprocessed Carrier Float	11/8/2012	9:57:47 AM	PEMB.cor	1713	406683.5649
1041360.903	1171332.522	315.999	008325	8325	9.25	Postprocessed Carrier Float	11/8/2012	9:57:49 AM	PEMB.cor	1713	406685.6541
1041360.773	1171332.458	316.008	008594	8594	9.55	Postprocessed Carrier Float	11/8/2012	9:57:51 AM	PEMB.cor	1713	406687.6479
1041360.734	1171332.434	316.094	008645	8645	9.61	Postprocessed Carrier Float	11/8/2012	9:57:53 AM	PEMB.cor	1713	406689.658
1041360.885	1171332.584	316.072	008726	8726	9.70	Postprocessed Carrier Float	11/8/2012	9:57:55 AM	PEMB.cor	1713	406691.652
1041360.893	1171332.594	316.058	008072	8072	8.97	Postprocessed Carrier Float	11/8/2012	9:57:57 AM	PEMB.cor	1713	406693.6949
1041360.808	1171332.557	316.073	007972	7972	8.86	Postprocessed Carrier Float	11/8/2012	9:57:59 AM	PEMB.cor	1713	406695.6281
1041360.857	1171332.406	316.042	008116	8116	9.02	Postprocessed Carrier Float	11/8/2012	9:58:01 AM	PEMB.cor	1713	406697.566
1041361	1171332.434	316.003	008071	8071	8.97	Postprocessed Carrier Float	11/8/2012	9:58:03 AM	PEMB.cor	1713	406699.642
1041360.974	1171332.402	316.042	008052	8052	8.95	Postprocessed Carrier Float	11/8/2012	9:58:05 AM	PEMB.cor	1713	406701.6281
1041360.942	1171332.406	316.07	008337	8337	9.26	Postprocessed Carrier Float	11/8/2012	9:58:07 AM	PEMB.cor	1713	406703.6219
1041360.884	1171332.421	316.091	007865	7865	8.74	Postprocessed Carrier Float	11/8/2012	9:58:09 AM	PEMB.cor	1713	406705.644
1041361.027	1171332.453	316.033	008272	8272	9.19	Postprocessed Carrier Float	11/8/2012	9:58:11 AM	PEMB.cor	1713	406707.673
1041361.068	1171332.459	316.056	008299	8299	9.22	Postprocessed Carrier Float	11/8/2012	9:58:13 AM	PEMB.cor	1713	406709.6121

Easting	Northing	Elevation	Text	Rad cpm	uR/hr	Corr Type	GPS Date	GPS Time	Datafile	GPS Week	GPS Second
1041361.039	1171332.458	316.013	007510	7510	8.34	Postprocessed Carrier Float	11/8/2012	9:58:15 AM	PEMB.cor	1713	406711.557
1041360.992	1171332.458	315.965	008333	8333	9.26	Postprocessed Carrier Float	11/8/2012	9:58:17 AM	PEMB.cor	1713	406713.562
1041361.007	1171332.495	315.999	008252	8252	9.17	Postprocessed Carrier Float	11/8/2012	9:58:19 AM	PEMB.cor	1713	406715.658
1041361.02	1171332.553	316.007	008010	8010	8.90	Postprocessed Carrier Float	11/8/2012	9:58:21 AM	PEMB.cor	1713	406717.64
1041360.771	1171332.796	316	007710	7710	8.57	Postprocessed Carrier Float	11/8/2012	9:58:23 AM	PEMB.cor	1713	406719.678
1041360.77	1171332.665	315.994	007813	7813	8.68	Postprocessed Carrier Float	11/8/2012	9:58:29 AM	PEMB.cor	1713	406725.781
1041360.323	1171333.288	316.146	008182	8182	9.09	Postprocessed Carrier Float	11/8/2012	9:58:31 AM	PEMB.cor	1713	406727.672
1041361.954	1171333.663	316.214	008563	8563	9.51	Postprocessed Carrier Float	11/8/2012	9:58:33 AM	PEMB.cor	1713	406729.639
1041364.869	1171332.588	316.393	008761	8761	9.73	Postprocessed Carrier Float	11/8/2012	9:58:35 AM	PEMB.cor	1713	406731.6219
1041364.542	1171335.258	316.377	007064	7064	7.85	Postprocessed Carrier Float	11/8/2012	9:58:37 AM	PEMB.cor	1713	406733.588
1041364.484	1171337.006	316.317	007950	7950	8.83	Postprocessed Carrier Float	11/8/2012	9:58:39 AM	PEMB.cor	1713	406735.574
1041360.791	1171336.809	316.035	008032	8032	8.92	Postprocessed Carrier Float	11/8/2012	9:58:41 AM	PEMB.cor	1713	406737.625
1041355.122	1171336.531	315.917	007008	7008	7.79	Postprocessed Carrier Float	11/8/2012	9:58:43 AM	PEMB.cor	1713	406739.559
1041349.031	1171336.387	315.489	008141	8141	9.05	Postprocessed Carrier Float	11/8/2012	9:58:45 AM	PEMB.cor	1713	406741.572
1041342.936	1171336.099	315.366	008361	8361	9.29	Postprocessed Carrier Float	11/8/2012	9:58:47 AM	PEMB.cor	1713	406743.614
1041336.596	1171335.663	315.465	008394	8394	9.33	Postprocessed Carrier Float	11/8/2012	9:58:49 AM	PEMB.cor	1713	406745.6541
1041330.672	1171335.596	315.912	008721	8721	9.69	Postprocessed Carrier Float	11/8/2012	9:58:51 AM	PEMB.cor	1713	406747.6801
1041325.364	1171335.745	316.499	008763	8763	9.74	Postprocessed Carrier Float	11/8/2012	9:58:53 AM	PEMB.cor	1713	406749.662
1041321.171	1171337.046	317.166	007719	7719	8.58	Postprocessed Carrier Float	11/8/2012	9:58:55 AM	PEMB.cor	1713	406751.613
1041322.247	1171339.886	317.063	008159	8159	9.07	Postprocessed Carrier Float	11/8/2012	9:58:57 AM	PEMB.cor	1713	406753.645
1041327.18	1171339.369	316.467	008620	8620	9.58	Postprocessed Carrier Float	11/8/2012	9:58:59 AM	PEMB.cor	1713	406755.6121
1041332.55	1171339.027	315.727	007688	7688	8.54	Postprocessed Carrier Float	11/8/2012	9:59:01 AM	PEMB.cor	1713	406757.535
1041338.371	1171338.853	315.339	008345	8345	9.27	Postprocessed Carrier Float	11/8/2012	9:59:03 AM	PEMB.cor	1713	406759.6071
1041344.189	1171338.548	315.199	008596	8596	9.55	Postprocessed Carrier Float	11/8/2012	9:59:05 AM	PEMB.cor	1713	406761.589
1041349.545	1171337.905	315.615	008573	8573	9.53	Postprocessed Carrier Float	11/8/2012	9:59:07 AM	PEMB.cor	1713	406763.59
1041354.729	1171337.579	315.888	008909	8909	9.90	Postprocessed Carrier Float	11/8/2012	9:59:09 AM	PEMB.cor	1713	406765.5551
1041359.748	1171337.368	315.933	008343	8343	9.27	Postprocessed Carrier Float	11/8/2012	9:59:11 AM	PEMB.cor	1713	406767.53
1041362.782	1171337.899	316.081	008136	8136	9.04	Postprocessed Carrier Float	11/8/2012	9:59:13 AM	PEMB.cor	1713	406769.613
1041363.084	1171339.68	316.206	007597	7597	8.44	Postprocessed Carrier Float	11/8/2012	9:59:15 AM	PEMB.cor	1713	406771.675
1041363.233	1171340.019	316.171	007446	7446	8.27	Postprocessed Carrier Float	11/8/2012	9:59:17 AM	PEMB.cor	1713	406773.623
1041367.013	1171342.01	316.132	007505	7505	8.34	Postprocessed Carrier Float	11/8/2012	9:59:19 AM	PEMB.cor	1713	406775.6021
1041372.224	1171342.154	316.146	007171	7171	7.97	Postprocessed Carrier Float	11/8/2012	9:59:21 AM	PEMB.cor	1713	406777.6541
1041374.015	1171338.415	316.15	007249	7249	8.05	Postprocessed Carrier Float	11/8/2012	9:59:23 AM	PEMB.cor	1713	406779.651
1041375.805	1171337.597	316.129	006610	6610	7.34	Postprocessed Carrier Float	11/8/2012	9:59:25 AM	PEMB.cor	1713	406781.601
1041374.985	1171341.117	315.965	006498	6498	7.22	Postprocessed Carrier Float	11/8/2012	9:59:27 AM	PEMB.cor	1713	406783.5861
1041377.317	1171341.483	315.974	007130	7130	7.92	Postprocessed Carrier Float	11/8/2012	9:59:29 AM	PEMB.cor	1713	406785.606
1041377.912	1171341.398	315.937	007774	7774	8.64	Postprocessed Carrier Float	11/8/2012	9:59:31 AM	PEMB.cor	1713	406787.605
1041377.937	1171341.374	315.907	007739	7739	8.60	Postprocessed Carrier Float	11/8/2012	9:59:33 AM	PEMB.cor	1713	406789.639
1041376.537	1171341.31	315.89	007175	7175	7.97	Postprocessed Carrier Float	11/8/2012	9:59:35 AM	PEMB.cor	1713	406791.551

Easting	Northing	Elevation	Text	Rad cpm	uR/hr	Corr Type	GPS Date	GPS Time	Datafile	GPS Week	GPS Second
1041372.18	1171342.343	316.083	008075	8075	8.97	Postprocessed Carrier Float	11/8/2012	9:59:37 AM	PEMB.cor	1713	406793.637
1041367.669	1171341.269	316.01	007911	7911	8.79	Postprocessed Carrier Float	11/8/2012	9:59:39 AM	PEMB.cor	1713	406795.5861
1041363.425	1171340.26	316.032	007620	7620	8.47	Postprocessed Carrier Float	11/8/2012	9:59:41 AM	PEMB.cor	1713	406797.6071
1041358.757	1171340.552	315.857	007281	7281	8.09	Postprocessed Carrier Float	11/8/2012	9:59:43 AM	PEMB.cor	1713	406799.6021
1041353.262	1171340.523	315.934	007966	7966	8.85	Postprocessed Carrier Float	11/8/2012	9:59:45 AM	PEMB.cor	1713	406801.598
1041347.612	1171340.461	315.53	008270	8270	9.19	Postprocessed Carrier Float	11/8/2012	9:59:47 AM	PEMB.cor	1713	406803.576
1041341.647	1171340.362	315.393	008267	8267	9.19	Postprocessed Carrier Float	11/8/2012	9:59:49 AM	PEMB.cor	1713	406805.63
1041336.085	1171340.231	315.657	007521	7521	8.36	Postprocessed Carrier Float	11/8/2012	9:59:51 AM	PEMB.cor	1713	406807.578
1041330.663	1171340.518	315.937	008596	8596	9.55	Postprocessed Carrier Float	11/8/2012	9:59:53 AM	PEMB.cor	1713	406809.621
1041325.807	1171340.12	316.653	008363	8363	9.29	Postprocessed Carrier Float	11/8/2012	9:59:55 AM	PEMB.cor	1713	406811.644
1041321.502	1171340.968	317.271	007796	7796	8.66	Postprocessed Carrier Float	11/8/2012	9:59:57 AM	PEMB.cor	1713	406813.651
1041321.687	1171343.951	317.206	007569	7569	8.41	Postprocessed Carrier Float	11/8/2012	9:59:59 AM	PEMB.cor	1713	406815.6021
1041325.325	1171344.235	316.768	007680	7680	8.53	Postprocessed Carrier Float	11/8/2012	10:00:01 AM	PEMB.cor	1713	406817.615
1041329.742	1171344.208	316.2	008541	8541	9.49	Postprocessed Carrier Float	11/8/2012	10:00:03 AM	PEMB.cor	1713	406819.656
1041334.501	1171344.146	315.745	008377	8377	9.31	Postprocessed Carrier Float	11/8/2012	10:00:05 AM	PEMB.cor	1713	406821.651
1041339.582	1171343.948	315.397	008182	8182	9.09	Postprocessed Carrier Float	11/8/2012	10:00:07 AM	PEMB.cor	1713	406823.5861
1041344.967	1171343.667	315.44	008720	8720	9.69	Postprocessed Carrier Float	11/8/2012	10:00:09 AM	PEMB.cor	1713	406825.634
1041349.959	1171343.681	315.754	008411	8411	9.35	Postprocessed Carrier Float	11/8/2012	10:00:11 AM	PEMB.cor	1713	406827.6379
1041354.709	1171343.819	315.915	008476	8476	9.42	Postprocessed Carrier Float	11/8/2012	10:00:13 AM	PEMB.cor	1713	406829.649
1041359.487	1171343.792	316.04	008637	8637	9.60	Postprocessed Carrier Float	11/8/2012	10:00:15 AM	PEMB.cor	1713	406831.672
1041363.975	1171343.708	316.146	008275	8275	9.19	Postprocessed Carrier Float	11/8/2012	10:00:17 AM	PEMB.cor	1713	406833.604
1041368.736	1171343.564	316.138	008170	8170	9.08	Postprocessed Carrier Float	11/8/2012	10:00:19 AM	PEMB.cor	1713	406835.615
1041373.47	1171343.349	316.204	008163	8163	9.07	Postprocessed Carrier Float	11/8/2012	10:00:21 AM	PEMB.cor	1713	406837.547
1041378.303	1171343.016	316.243	007729	7729	8.59	Postprocessed Carrier Float	11/8/2012	10:00:23 AM	PEMB.cor	1713	406839.6169
1041382.603	1171341.656	316.332	008430	8430	9.37	Postprocessed Carrier Float	11/8/2012	10:00:25 AM	PEMB.cor	1713	406841.652
1041380.953	1171338.983	316.43	007493	7493	8.33	Postprocessed Carrier Float	11/8/2012	10:00:27 AM	PEMB.cor	1713	406843.618
1041380.772	1171342.492	316.308	007795	7795	8.66	Postprocessed Carrier Float	11/8/2012	10:00:29 AM	PEMB.cor	1713	406845.624
1041381.535	1171345.357	315.912	007598	7598	8.44	Postprocessed Carrier Float	11/8/2012	10:00:31 AM	PEMB.cor	1713	406847.571
1041381.592	1171345.701	315.893	008313	8313	9.24	Postprocessed Carrier Float	11/8/2012	10:00:33 AM	PEMB.cor	1713	406849.538
1041379.743	1171345.949	316.151	008493	8493	9.44	Postprocessed Carrier Float	11/8/2012	10:00:35 AM	PEMB.cor	1713	406851.5229
1041373.941	1171346.543	316.237	008761	8761	9.73	Postprocessed Carrier Float	11/8/2012	10:00:37 AM	PEMB.cor	1713	406853.59
1041368.502	1171346.403	316.115	008792	8792	9.77	Postprocessed Carrier Float	11/8/2012	10:00:39 AM	PEMB.cor	1713	406855.598
1041362.579	1171346.368	316.063	008221	8221	9.13	Postprocessed Carrier Float	11/8/2012	10:00:41 AM	PEMB.cor	1713	406857.666
1041359.676	1171346.8	316.114	008871	8871	9.86	Postprocessed Carrier Float	11/8/2012	10:00:43 AM	PEMB.cor	1713	406859.6689
1041359.725	1171347.731	316.087	008013	8013	8.90	Postprocessed Carrier Float	11/8/2012	10:00:45 AM	PEMB.cor	1713	406861.571
1041359.628	1171347.653	316.154	008515	8515	9.46	Postprocessed Carrier Float	11/8/2012	10:00:47 AM	PEMB.cor	1713	406863.547
1041359.253	1171347.144	316.18	008647	8647	9.61	Postprocessed Carrier Float	11/8/2012	10:00:49 AM	PEMB.cor	1713	406865.754
1041356.089	1171346.44	316.147	008555	8555	9.51	Postprocessed Carrier Float	11/8/2012	10:00:51 AM	PEMB.cor	1713	406867.563
1041350.669	1171346.524	315.921	008708	8708	9.68	Postprocessed Carrier Float	11/8/2012	10:00:53 AM	PEMB.cor	1713	406869.5389

Easting	Northing	Elevation	Text	Rad cpm	uR/hr	Corr Type	GPS Date	GPS Time	Datafile	GPS Week	GPS Second
1041344.185	1171346.71	315.758	008405	8405	9.34	Postprocessed Carrier Float	11/8/2012	10:00:55 AM	PEMB.cor	1713	406871.673
1041338.812	1171346.699	315.958	008227	8227	9.14	Postprocessed Carrier Float	11/8/2012	10:00:57 AM	PEMB.cor	1713	406873.6639
1041333.555	1171346.869	316.196	008785	8785	9.76	Postprocessed Carrier Float	11/8/2012	10:00:59 AM	PEMB.cor	1713	406875.583
1041327.897	1171346.898	316.737	008966	8966	9.96	Postprocessed Carrier Float	11/8/2012	10:01:01 AM	PEMB.cor	1713	406877.6071
1041323.116	1171347.292	317.497	008502	8502	9.45	Postprocessed Carrier Float	11/8/2012	10:01:03 AM	PEMB.cor	1713	406879.5909
1041321.17	1171350.986	317.544	008034	8034	8.93	Postprocessed Carrier Float	11/8/2012	10:01:05 AM	PEMB.cor	1713	406881.665
1041322.095	1171352.123	317.539	008408	8408	9.34	Postprocessed Carrier Float	11/8/2012	10:01:07 AM	PEMB.cor	1713	406883.6429
1041322.04	1171352.204	317.578	008542	8542	9.49	Postprocessed Carrier Float	11/8/2012	10:01:09 AM	PEMB.cor	1713	406885.678
1041322.237	1171352.11	317.482	008620	8620	9.58	Postprocessed Carrier Float	11/8/2012	10:01:11 AM	PEMB.cor	1713	406887.674
1041326.036	1171351.388	317.047	008570	8570	9.52	Postprocessed Carrier Float	11/8/2012	10:01:13 AM	PEMB.cor	1713	406889.673
1041330.861	1171350.806	316.382	008774	8774	9.75	Postprocessed Carrier Float	11/8/2012	10:01:15 AM	PEMB.cor	1713	406891.621
1041335.956	1171350.347	316.086	008640	8640	9.60	Postprocessed Carrier Float	11/8/2012	10:01:17 AM	PEMB.cor	1713	406893.623
1041341.267	1171349.754	315.777	008857	8857	9.84	Postprocessed Carrier Float	11/8/2012	10:01:19 AM	PEMB.cor	1713	406895.594
1041347.188	1171349.014	315.909	008574	8574	9.53	Postprocessed Carrier Float	11/8/2012	10:01:21 AM	PEMB.cor	1713	406897.637
1041352.515	1171348.681	316.192	008182	8182	9.09	Postprocessed Carrier Float	11/8/2012	10:01:23 AM	PEMB.cor	1713	406899.65
1041357.721	1171348.226	316.38	008297	8297	9.22	Postprocessed Carrier Float	11/8/2012	10:01:25 AM	PEMB.cor	1713	406901.623
1041363.434	1171347.746	316.389	008235	8235	9.15	Postprocessed Carrier Float	11/8/2012	10:01:27 AM	PEMB.cor	1713	406903.6281
1041368.841	1171347.086	316.492	008677	8677	9.64	Postprocessed Carrier Float	11/8/2012	10:01:29 AM	PEMB.cor	1713	406905.603
1041373.961	1171347.031	316.525	008415	8415	9.35	Postprocessed Carrier Float	11/8/2012	10:01:31 AM	PEMB.cor	1713	406907.621
1041378.766	1171347.036	316.439	007895	7895	8.77	Postprocessed Carrier Float	11/8/2012	10:01:33 AM	PEMB.cor	1713	406909.5909
1041381.841	1171347.872	316.479	007736	7736	8.60	Postprocessed Carrier Float	11/8/2012	10:01:35 AM	PEMB.cor	1713	406911.548
1041383.21	1171350.37	316.417	008742	8742	9.71	Postprocessed Carrier Float	11/8/2012	10:01:37 AM	PEMB.cor	1713	406913.564
1041379.965	1171351.158	316.326	008084	8084	8.98	Postprocessed Carrier Float	11/8/2012	10:01:39 AM	PEMB.cor	1713	406915.645
1041374.481	1171351.103	316.206	008574	8574	9.53	Postprocessed Carrier Float	11/8/2012	10:01:41 AM	PEMB.cor	1713	406917.652
1041368.644	1171351.432	316.213	008178	8178	9.09	Postprocessed Carrier Float	11/8/2012	10:01:43 AM	PEMB.cor	1713	406919.671
1041363.728	1171351.898	316.157	007878	7878	8.75	Postprocessed Carrier Float	11/8/2012	10:01:45 AM	PEMB.cor	1713	406921.594
1041358.704	1171352.272	316.103	008073	8073	8.97	Postprocessed Carrier Float	11/8/2012	10:01:47 AM	PEMB.cor	1713	406923.597
1041353.028	1171352.442	316.04	007801	7801	8.67	Postprocessed Carrier Float	11/8/2012	10:01:49 AM	PEMB.cor	1713	406925.644
1041348.048	1171352.773	316.021	007854	7854	8.73	Postprocessed Carrier Float	11/8/2012	10:01:51 AM	PEMB.cor	1713	406927.546
1041342.291	1171353.067	315.84	009177	9177	10.20	Postprocessed Carrier Float	11/8/2012	10:01:53 AM	PEMB.cor	1713	406929.627
1041336.398	1171353.375	316.03	008887	8887	9.87	Postprocessed Carrier Float	11/8/2012	10:01:55 AM	PEMB.cor	1713	406931.615
1041330.957	1171353.896	316.592	008564	8564	9.52	Postprocessed Carrier Float	11/8/2012	10:01:57 AM	PEMB.cor	1713	406933.6219
1041325.958	1171354.46	317.094	008476	8476	9.42	Postprocessed Carrier Float	11/8/2012	10:01:59 AM	PEMB.cor	1713	406935.687
1041322.022	1171356.946	317.406	008432	8432	9.37	Postprocessed Carrier Float	11/8/2012	10:02:01 AM	PEMB.cor	1713	406937.6851
1041323.643	1171359.75	317.234	008355	8355	9.28	Postprocessed Carrier Float	11/8/2012	10:02:03 AM	PEMB.cor	1713	406939.693
1041327.978	1171359.603	317.065	008078	8078	8.98	Postprocessed Carrier Float	11/8/2012	10:02:05 AM	PEMB.cor	1713	406941.569
1041333.261	1171359.519	316.43	009411	9411	10.46	Postprocessed Carrier Float	11/8/2012	10:02:07 AM	PEMB.cor	1713	406943.604
1041338.833	1171359.964	315.975	008869	8869	9.85	Postprocessed Carrier Float	11/8/2012	10:02:09 AM	PEMB.cor	1713	406945.598
1041344.45	1171360.07	315.955	008476	8476	9.42	Postprocessed Carrier Float	11/8/2012	10:02:11 AM	PEMB.cor	1713	406947.637

Easting	Northing	Elevation	Text	Rad cpm	uR/hr	Corr Type	GPS Date	GPS Time	Datafile	GPS Week	GPS Second
1041349.972	1171359.982	315.833	008974	8974	9.97	Postprocessed Carrier Float	11/8/2012	10:02:13 AM	PEMB.cor	1713	406949.672
1041355.525	1171360.166	315.991	009727	9727	10.81	Postprocessed Carrier Float	11/8/2012	10:02:15 AM	PEMB.cor	1713	406951.63
1041360.781	1171360.184	315.988	008603	8603	9.56	Postprocessed Carrier Float	11/8/2012	10:02:17 AM	PEMB.cor	1713	406953.583
1041366.783	1171360.222	315.944	008489	8489	9.43	Postprocessed Carrier Float	11/8/2012	10:02:19 AM	PEMB.cor	1713	406955.618
1041372.058	1171360.315	316.077	007854	7854	8.73	Postprocessed Carrier Float	11/8/2012	10:02:21 AM	PEMB.cor	1713	406957.671
1041376.863	1171360.507	316.113	008512	8512	9.46	Postprocessed Carrier Float	11/8/2012	10:02:23 AM	PEMB.cor	1713	406959.636
1041380.733	1171361.264	316.066	008503	8503	9.45	Postprocessed Carrier Float	11/8/2012	10:02:25 AM	PEMB.cor	1713	406961.601
1041381.992	1171363.915	315.787	008036	8036	8.93	Postprocessed Carrier Float	11/8/2012	10:02:27 AM	PEMB.cor	1713	406963.679
1041381.985	1171364.424	315.814	008306	8306	9.23	Postprocessed Carrier Float	11/8/2012	10:02:29 AM	PEMB.cor	1713	406965.537
1041381.914	1171364.616	315.937	008946	8946	9.94	Postprocessed Carrier Float	11/8/2012	10:02:31 AM	PEMB.cor	1713	406967.608
1041378.64	1171364.595	315.889	008783	8783	9.76	Postprocessed Carrier Float	11/8/2012	10:02:33 AM	PEMB.cor	1713	406969.526
1041372.981	1171364.626	315.753	008369	8369	9.30	Postprocessed Carrier Float	11/8/2012	10:02:35 AM	PEMB.cor	1713	406971.559
1041367.532	1171364.839	315.854	008479	8479	9.42	Postprocessed Carrier Float	11/8/2012	10:02:37 AM	PEMB.cor	1713	406973.59
1041362.252	1171364.889	315.793	008080	8080	8.98	Postprocessed Carrier Float	11/8/2012	10:02:39 AM	PEMB.cor	1713	406975.627
1041356.949	1171364.92	315.684	007743	7743	8.60	Postprocessed Carrier Float	11/8/2012	10:02:41 AM	PEMB.cor	1713	406977.6379
1041351.783	1171365.085	315.704	008457	8457	9.40	Postprocessed Carrier Float	11/8/2012	10:02:43 AM	PEMB.cor	1713	406979.583
1041346.34	1171365.034	315.874	008744	8744	9.72	Postprocessed Carrier Float	11/8/2012	10:02:45 AM	PEMB.cor	1713	406981.667
1041340.992	1171365.022	315.971	009161	9161	10.18	Postprocessed Carrier Float	11/8/2012	10:02:47 AM	PEMB.cor	1713	406983.698
1041335.814	1171364.435	316.072	009155	9155	10.17	Postprocessed Carrier Float	11/8/2012	10:02:49 AM	PEMB.cor	1713	406985.645
1041330.072	1171363.906	316.445	009012	9012	10.01	Postprocessed Carrier Float	11/8/2012	10:02:51 AM	PEMB.cor	1713	406987.6899
1041324.981	1171363.799	317.006	008638	8638	9.60	Postprocessed Carrier Float	11/8/2012	10:02:53 AM	PEMB.cor	1713	406989.661
1041320.421	1171363.601	317.033	008867	8867	9.85	Postprocessed Carrier Float	11/8/2012	10:02:55 AM	PEMB.cor	1713	406991.579
1041317.439	1171366.171	316.853	008646	8646	9.61	Postprocessed Carrier Float	11/8/2012	10:02:57 AM	PEMB.cor	1713	406993.585
1041320.737	1171368.253	316.749	008151	8151	9.06	Postprocessed Carrier Float	11/8/2012	10:02:59 AM	PEMB.cor	1713	406995.599
1041325.805	1171368.643	316.676	007608	7608	8.45	Postprocessed Carrier Float	11/8/2012	10:03:01 AM	PEMB.cor	1713	406997.615
1041330.66	1171369.189	316.214	008345	8345	9.27	Postprocessed Carrier Float	11/8/2012	10:03:03 AM	PEMB.cor	1713	406999.519
1041336.467	1171370.033	315.789	008756	8756	9.73	Postprocessed Carrier Float	11/8/2012	10:03:05 AM	PEMB.cor	1713	407001.6
1041341.761	1171370.661	315.798	008597	8597	9.55	Postprocessed Carrier Float	11/8/2012	10:03:07 AM	PEMB.cor	1713	407003.592
1041347.148	1171371.334	315.666	008476	8476	9.42	Postprocessed Carrier Float	11/8/2012	10:03:09 AM	PEMB.cor	1713	407005.573
1041352.703	1171372.169	315.605	008580	8580	9.53	Postprocessed Carrier Float	11/8/2012	10:03:11 AM	PEMB.cor	1713	407007.576
1041358.187	1171372.831	315.714	009971	9971	11.08	Postprocessed Carrier Float	11/8/2012	10:03:13 AM	PEMB.cor	1713	407009.653
1041363.398	1171373.498	315.637	009136	9136	10.15	Postprocessed Carrier Float	11/8/2012	10:03:15 AM	PEMB.cor	1713	407011.629
1041368.425	1171374.492	315.895	009057	9057	10.06	Postprocessed Carrier Float	11/8/2012	10:03:17 AM	PEMB.cor	1713	407013.566
1041373.533	1171375.574	315.836	008801	8801	9.78	Postprocessed Carrier Float	11/8/2012	10:03:19 AM	PEMB.cor	1713	407015.619
1041378.675	1171376.664	315.71	008272	8272	9.19	Postprocessed Carrier Float	11/8/2012	10:03:21 AM	PEMB.cor	1713	407017.553
1041382.603	1171377.851	315.942	008842	8842	9.82	Postprocessed Carrier Float	11/8/2012	10:03:23 AM	PEMB.cor	1713	407019.525
1041382.999	1171380.849	315.873	008285	8285	9.21	Postprocessed Carrier Float	11/8/2012	10:03:25 AM	PEMB.cor	1713	407021.562
1041380.343	1171381.952	315.93	008469	8469	9.41	Postprocessed Carrier Float	11/8/2012	10:03:27 AM	PEMB.cor	1713	407023.561
1041375.091	1171381.259	315.926	008906	8906	9.90	Postprocessed Carrier Float	11/8/2012	10:03:29 AM	PEMB.cor	1713	407025.615

Easting	Northing	Elevation	Text	Rad cpm	uR/hr	Corr Type	GPS Date	GPS Time	Datafile	GPS Week	GPS Second
1041370.023	1171380.483	316.13	008940	8940	9.93	Postprocessed Carrier Float	11/8/2012	10:03:31 AM	PEMB.cor	1713	407027.567
1041364.563	1171379.706	315.792	008754	8754	9.73	Postprocessed Carrier Float	11/8/2012	10:03:33 AM	PEMB.cor	1713	407029.568
1041359.041	1171378.856	315.729	008973	8973	9.97	Postprocessed Carrier Float	11/8/2012	10:03:35 AM	PEMB.cor	1713	407031.5601
1041353.175	1171377.903	315.791	009569	9569	10.63	Postprocessed Carrier Float	11/8/2012	10:03:37 AM	PEMB.cor	1713	407033.608
1041347.92	1171377.015	315.854	009565	9565	10.63	Postprocessed Carrier Float	11/8/2012	10:03:39 AM	PEMB.cor	1713	407035.582
1041342.28	1171375.485	315.755	009548	9548	10.61	Postprocessed Carrier Float	11/8/2012	10:03:41 AM	PEMB.cor	1713	407037.579
1041336.687	1171374.45	315.845	009559	9559	10.62	Postprocessed Carrier Float	11/8/2012	10:03:43 AM	PEMB.cor	1713	407039.609
1041330.504	1171373.355	316.054	009930	9930	11.03	Postprocessed Carrier Float	11/8/2012	10:03:45 AM	PEMB.cor	1713	407041.658
1041325.333	1171372.015	316.472	009258	9258	10.29	Postprocessed Carrier Float	11/8/2012	10:03:47 AM	PEMB.cor	1713	407043.682
1041320.289	1171370.697	316.496	009324	9324	10.36	Postprocessed Carrier Float	11/8/2012	10:03:49 AM	PEMB.cor	1713	407045.632
1041314.84	1171369.688	316.607	008514	8514	9.46	Postprocessed Carrier Float	11/8/2012	10:03:51 AM	PEMB.cor	1713	407047.686
1041313.93	1171373.556	316.353	008633	8633	9.59	Postprocessed Carrier Float	11/8/2012	10:03:53 AM	PEMB.cor	1713	407049.609
1041316.736	1171375.46	315.781	008624	8624	9.58	Postprocessed Carrier Float	11/8/2012	10:03:55 AM	PEMB.cor	1713	407051.588
1041317.941	1171375.495	316.061	008672	8672	9.64	Postprocessed Carrier Float	11/8/2012	10:03:57 AM	PEMB.cor	1713	407053.551
1041323.502	1171376.565	316.065	008739	8739	9.71	Postprocessed Carrier Float	11/8/2012	10:03:59 AM	PEMB.cor	1713	407055.61
1041329.218	1171377.487	315.89	008581	8581	9.53	Postprocessed Carrier Float	11/8/2012	10:04:01 AM	PEMB.cor	1713	407057.615
1041334.97	1171378.669	315.757	009012	9012	10.01	Postprocessed Carrier Float	11/8/2012	10:04:03 AM	PEMB.cor	1713	407059.6331
1041341.115	1171379.616	315.724	009488	9488	10.54	Postprocessed Carrier Float	11/8/2012	10:04:05 AM	PEMB.cor	1713	407061.686
1041347.083	1171380.441	315.668	009099	9099	10.11	Postprocessed Carrier Float	11/8/2012	10:04:07 AM	PEMB.cor	1713	407063.688
1041352.811	1171380.981	315.832	009372	9372	10.41	Postprocessed Carrier Float	11/8/2012	10:04:09 AM	PEMB.cor	1713	407065.594
1041358.905	1171381.727	315.708	009421	9421	10.47	Postprocessed Carrier Float	11/8/2012	10:04:11 AM	PEMB.cor	1713	407067.629
1041364.522	1171382.62	316.063	009600	9600	10.67	Postprocessed Carrier Float	11/8/2012	10:04:13 AM	PEMB.cor	1713	407069.569
1041370.371	1171383.382	316.072	008778	8778	9.75	Postprocessed Carrier Float	11/8/2012	10:04:15 AM	PEMB.cor	1713	407071.6219
1041375.707	1171384.492	316.015	008747	8747	9.72	Postprocessed Carrier Float	11/8/2012	10:04:17 AM	PEMB.cor	1713	407073.631
1041380.744	1171385.784	315.968	008872	8872	9.86	Postprocessed Carrier Float	11/8/2012	10:04:19 AM	PEMB.cor	1713	407075.641
1041382.457	1171388.701	316.114	008838	8838	9.82	Postprocessed Carrier Float	11/8/2012	10:04:21 AM	PEMB.cor	1713	407077.625
1041380.391	1171390.317	316.101	008914	8914	9.90	Postprocessed Carrier Float	11/8/2012	10:04:23 AM	PEMB.cor	1713	407079.666
1041374.704	1171388.963	316.15	008781	8781	9.76	Postprocessed Carrier Float	11/8/2012	10:04:25 AM	PEMB.cor	1713	407081.666
1041369.227	1171387.266	315.958	008666	8666	9.63	Postprocessed Carrier Float	11/8/2012	10:04:27 AM	PEMB.cor	1713	407083.642
1041363.78	1171385.726	316.002	009180	9180	10.20	Postprocessed Carrier Float	11/8/2012	10:04:29 AM	PEMB.cor	1713	407085.535
1041358.074	1171383.731	315.943	008236	8236	9.15	Postprocessed Carrier Float	11/8/2012	10:04:31 AM	PEMB.cor	1713	407087.561
1041352.374	1171382.267	315.839	008431	8431	9.37	Postprocessed Carrier Float	11/8/2012	10:04:33 AM	PEMB.cor	1713	407089.558
1041345.99	1171381.393	315.907	008743	8743	9.71	Postprocessed Carrier Float	11/8/2012	10:04:35 AM	PEMB.cor	1713	407091.653
1041340.27	1171380.656	315.713	009155	9155	10.17	Postprocessed Carrier Float	11/8/2012	10:04:37 AM	PEMB.cor	1713	407093.644
1041335.204	1171379.667	315.75	009367	9367	10.41	Postprocessed Carrier Float	11/8/2012	10:04:39 AM	PEMB.cor	1713	407095.5341
1041329.688	1171378.413	315.752	008690	8690	9.66	Postprocessed Carrier Float	11/8/2012	10:04:41 AM	PEMB.cor	1713	407097.603
1041324.189	1171377.135	315.847	009060	9060	10.07	Postprocessed Carrier Float	11/8/2012	10:04:43 AM	PEMB.cor	1713	407099.606
1041320.492	1171379.937	315.53	008892	8892	9.88	Postprocessed Carrier Float	11/8/2012	10:04:45 AM	PEMB.cor	1713	407101.5699
1041320.891	1171381.461	315.359	009115	9115	10.13	Postprocessed Carrier Float	11/8/2012	10:04:47 AM	PEMB.cor	1713	407103.567

Easting	Northing	Elevation	Text	Rad cpm	uR/hr	Corr Type	GPS Date	GPS Time	Datafile	GPS Week	GPS Second
1041321.008	1171381.249	315.527	009486	9486	10.54	Postprocessed Carrier Float	11/8/2012	10:04:49 AM	PEMB.cor	1713	407105.6479
1041325.856	1171383.063	315.504	008737	8737	9.71	Postprocessed Carrier Float	11/8/2012	10:04:51 AM	PEMB.cor	1713	407107.595
1041332.343	1171384.312	315.541	009437	9437	10.49	Postprocessed Carrier Float	11/8/2012	10:04:53 AM	PEMB.cor	1713	407109.658
1041338.023	1171385.43	315.564	009101	9101	10.11	Postprocessed Carrier Float	11/8/2012	10:04:55 AM	PEMB.cor	1713	407111.579
1041344.602	1171386.6	315.612	009509	9509	10.57	Postprocessed Carrier Float	11/8/2012	10:04:57 AM	PEMB.cor	1713	407113.657
1041350.385	1171386.866	315.567	009338	9338	10.38	Postprocessed Carrier Float	11/8/2012	10:04:59 AM	PEMB.cor	1713	407115.609
1041356.462	1171387.564	315.7	009030	9030	10.03	Postprocessed Carrier Float	11/8/2012	10:05:01 AM	PEMB.cor	1713	407117.6639
1041362.131	1171388.907	315.886	008640	8640	9.60	Postprocessed Carrier Float	11/8/2012	10:05:03 AM	PEMB.cor	1713	407119.649
1041367.933	1171389.72	316.059	008393	8393	9.33	Postprocessed Carrier Float	11/8/2012	10:05:05 AM	PEMB.cor	1713	407121.588
1041373.777	1171390.949	316.17	008983	8983	9.98	Postprocessed Carrier Float	11/8/2012	10:05:07 AM	PEMB.cor	1713	407123.5909
1041380.126	1171391.957	315.995	008782	8782	9.76	Postprocessed Carrier Float	11/8/2012	10:05:09 AM	PEMB.cor	1713	407125.606
1041382.091	1171391.994	315.866	007972	7972	8.86	Postprocessed Carrier Float	11/8/2012	10:05:11 AM	PEMB.cor	1713	407127.625
1041381.965	1171391.885	315.879	008791	8791	9.77	Postprocessed Carrier Float	11/8/2012	10:05:13 AM	PEMB.cor	1713	407129.694
1040592.686	1170515.821	314.854	008226	8226	9.14	Postprocessed Carrier Float	12/7/2012	9:49:56 AM	PE-SOUTH.cor	1717	492612.252
1040592.686	1170515.829	314.911	008066	8066	8.96	Postprocessed Carrier Float	12/7/2012	9:49:58 AM	PE-SOUTH.cor	1717	492614.371
1040592.682	1170515.863	314.925	008701	8701	9.67	Postprocessed Carrier Float	12/7/2012	9:50:00 AM	PE-SOUTH.cor	1717	492616.254
1040592.655	1170515.857	314.874	007218	7218	8.02	Postprocessed Carrier Float	12/7/2012	9:50:02 AM	PE-SOUTH.cor	1717	492618.284
1040592.649	1170515.853	314.821	009488	9488	10.54	Postprocessed Carrier Float	12/7/2012	9:50:04 AM	PE-SOUTH.cor	1717	492620.234
1040592.656	1170515.814	314.853	007980	7980	8.87	Postprocessed Carrier Float	12/7/2012	9:50:06 AM	PE-SOUTH.cor	1717	492622.261
1040592.67	1170515.871	314.854	008711	8711	9.68	Postprocessed Carrier Float	12/7/2012	9:50:08 AM	PE-SOUTH.cor	1717	492624.267
1040592.69	1170515.891	314.794	009132	9132	10.15	Postprocessed Carrier Float	12/7/2012	9:50:10 AM	PE-SOUTH.cor	1717	492626.169
1040592.677	1170515.947	314.801	008955	8955	9.95	Postprocessed Carrier Float	12/7/2012	9:50:12 AM	PE-SOUTH.cor	1717	492628.175
1040592.727	1170515.864	314.759	009124	9124	10.14	Postprocessed Carrier Float	12/7/2012	9:50:14 AM	PE-SOUTH.cor	1717	492630.231
1040593.892	1170516.781	314.942	009427	9427	10.47	Postprocessed Carrier Float	12/7/2012	9:50:16 AM	PE-SOUTH.cor	1717	492632.398
1040596.636	1170519.656	314.943	008449	8449	9.39	Postprocessed Carrier Float	12/7/2012	9:50:18 AM	PE-SOUTH.cor	1717	492634.224
1040600.143	1170523.747	314.809	008478	8478	9.42	Postprocessed Carrier Float	12/7/2012	9:50:20 AM	PE-SOUTH.cor	1717	492636.279
1040603.951	1170527.414	314.363	009559	9559	10.62	Postprocessed Carrier Float	12/7/2012	9:50:22 AM	PE-SOUTH.cor	1717	492638.355
1040607.387	1170531.041	314.433	009147	9147	10.16	Postprocessed Carrier Float	12/7/2012	9:50:24 AM	PE-SOUTH.cor	1717	492640.255
1040610.219	1170534.267	314.411	009151	9151	10.17	Postprocessed Carrier Float	12/7/2012	9:50:26 AM	PE-SOUTH.cor	1717	492642.183
1040614.05	1170537.736	314.433	009054	9054	10.06	Postprocessed Carrier Float	12/7/2012	9:50:28 AM	PE-SOUTH.cor	1717	492644.247
1040618.161	1170541.246	314.512	008546	8546	9.50	Postprocessed Carrier Float	12/7/2012	9:50:30 AM	PE-SOUTH.cor	1717	492646.32
1040621.644	1170544.408	314.511	009084	9084	10.09	Postprocessed Carrier Float	12/7/2012	9:50:32 AM	PE-SOUTH.cor	1717	492648.268
1040624.063	1170546.777	314.369	008900	8900	9.89	Postprocessed Carrier Float	12/7/2012	9:50:34 AM	PE-SOUTH.cor	1717	492650.257
1040623.984	1170546.842	314.35	008983	8983	9.98	Postprocessed Carrier Float	12/7/2012	9:50:40 AM	PE-SOUTH.cor	1717	492656.002
1040624.009	1170546.894	314.325	008875	8875	9.86	Postprocessed Carrier Float	12/7/2012	9:50:42 AM	PE-SOUTH.cor	1717	492658.056
1040624.039	1170546.86	314.283	009517	9517	10.57	Postprocessed Carrier Float	12/7/2012	9:50:44 AM	PE-SOUTH.cor	1717	492660.224
1040624.054	1170546.821	314.292	009512	9512	10.57	Postprocessed Carrier Float	12/7/2012	9:50:46 AM	PE-SOUTH.cor	1717	492662.202
1040624.091	1170546.84	314.286	008942	8942	9.94	Postprocessed Carrier Float	12/7/2012	9:50:48 AM	PE-SOUTH.cor	1717	492664.196
1040623.986	1170546.822	314.268	009333	9333	10.37	Postprocessed Carrier Float	12/7/2012	9:50:50 AM	PE-SOUTH.cor	1717	492666.205

Easting	Northing	Elevation	Text	Rad cpm	uR/hr	Corr Type	GPS Date	GPS Time	Datafile	GPS Week	GPS Second
1040623.985	1170546.757	314.369	009988	9988	11.10	Postprocessed Carrier Float	12/7/2012	9:50:52 AM	PE-SOUTH.cor	1717	492668.211
1040624.151	1170546.793	314.353	008866	8866	9.85	Postprocessed Carrier Float	12/7/2012	9:50:54 AM	PE-SOUTH.cor	1717	492670.306
1040623.835	1170546.202	314.348	008594	8594	9.55	Postprocessed Carrier Float	12/7/2012	9:50:56 AM	PE-SOUTH.cor	1717	492672.289
1040622.97	1170547.786	314.534	008704	8704	9.67	Postprocessed Carrier Float	12/7/2012	9:50:58 AM	PE-SOUTH.cor	1717	492674.332
1040623.156	1170547.959	314.448	008921	8921	9.91	Postprocessed Carrier Float	12/7/2012	9:51:00 AM	PE-SOUTH.cor	1717	492676.182
1040623.006	1170547.161	314.507	009602	9602	10.67	Postprocessed Carrier Float	12/7/2012	9:51:02 AM	PE-SOUTH.cor	1717	492678.202
1040622.976	1170546.979	314.378	008872	8872	9.86	Postprocessed Carrier Float	12/7/2012	9:51:04 AM	PE-SOUTH.cor	1717	492680.332
1040623.01	1170546.775	314.451	008744	8744	9.72	Postprocessed Carrier Float	12/7/2012	9:51:06 AM	PE-SOUTH.cor	1717	492682.249
1040622.978	1170546.706	314.525	008241	8241	9.16	Postprocessed Carrier Float	12/7/2012	9:51:08 AM	PE-SOUTH.cor	1717	492684.178
1040622.971	1170546.673	314.501	009417	9417	10.46	Postprocessed Carrier Float	12/7/2012	9:51:10 AM	PE-SOUTH.cor	1717	492686.223
1040622.986	1170546.645	314.476	008546	8546	9.50	Postprocessed Carrier Float	12/7/2012	9:51:12 AM	PE-SOUTH.cor	1717	492688.235
1040622.99	1170546.725	314.47	008259	8259	9.18	Postprocessed Carrier Float	12/7/2012	9:51:14 AM	PE-SOUTH.cor	1717	492690.294
1040623.09	1170546.643	314.468	008548	8548	9.50	Postprocessed Carrier Float	12/7/2012	9:51:16 AM	PE-SOUTH.cor	1717	492692.217
1040623.41	1170546.337	314.297	008041	8041	8.93	Postprocessed Carrier Float	12/7/2012	9:51:18 AM	PE-SOUTH.cor	1717	492694.236
1040623.416	1170546.356	314.314	008557	8557	9.51	Postprocessed Carrier Float	12/7/2012	9:51:20 AM	PE-SOUTH.cor	1717	492696.244
1040623.41	1170546.256	314.315	008717	8717	9.69	Postprocessed Carrier Float	12/7/2012	9:51:22 AM	PE-SOUTH.cor	1717	492698.318
1040623.419	1170546.254	314.278	009349	9349	10.39	Postprocessed Carrier Float	12/7/2012	9:51:24 AM	PE-SOUTH.cor	1717	492700.325
1040623.432	1170546.248	314.223	008962	8962	9.96	Postprocessed Carrier Float	12/7/2012	9:51:26 AM	PE-SOUTH.cor	1717	492702.268
1040623.539	1170546.355	314.278	008202	8202	9.11	Postprocessed Carrier Float	12/7/2012	9:51:28 AM	PE-SOUTH.cor	1717	492704.27
1040623.506	1170546.343	314.348	008860	8860	9.84	Postprocessed Carrier Float	12/7/2012	9:51:30 AM	PE-SOUTH.cor	1717	492706.255
1040623.476	1170546.343	314.373	008976	8976	9.97	Postprocessed Carrier Float	12/7/2012	9:51:32 AM	PE-SOUTH.cor	1717	492708.175
1040623.209	1170546.448	314.305	008916	8916	9.91	Postprocessed Carrier Float	12/7/2012	9:51:34 AM	PE-SOUTH.cor	1717	492710.307
1040623.569	1170546.601	314.55	008364	8364	9.29	Postprocessed Carrier Float	12/7/2012	9:51:36 AM	PE-SOUTH.cor	1717	492712.323
1040623.582	1170543.553	314.516	008960	8960	9.96	Postprocessed Carrier Float	12/7/2012	9:51:38 AM	PE-SOUTH.cor	1717	492714.183
1040623.976	1170542.378	314.475	008502	8502	9.45	Postprocessed Carrier Float	12/7/2012	9:51:40 AM	PE-SOUTH.cor	1717	492716.246
1040624.17	1170542.35	314.501	008871	8871	9.86	Postprocessed Carrier Float	12/7/2012	9:51:42 AM	PE-SOUTH.cor	1717	492718.293
1040624.154	1170542.402	314.479	008924	8924	9.92	Postprocessed Carrier Float	12/7/2012	9:51:44 AM	PE-SOUTH.cor	1717	492720.308
1040624.008	1170542.295	314.512	009452	9452	10.50	Postprocessed Carrier Float	12/7/2012	9:51:46 AM	PE-SOUTH.cor	1717	492722.277
1040624.16	1170542.358	314.478	008998	8998	10.00	Postprocessed Carrier Float	12/7/2012	9:51:48 AM	PE-SOUTH.cor	1717	492724.288
1040623.976	1170542.32	314.498	008347	8347	9.27	Postprocessed Carrier Float	12/7/2012	9:51:50 AM	PE-SOUTH.cor	1717	492726.223
1040623.417	1170541.356	314.392	008003	8003	8.89	Postprocessed Carrier Float	12/7/2012	9:51:52 AM	PE-SOUTH.cor	1717	492728.262
1040624.068	1170536.026	314.713	007967	7967	8.85	Postprocessed Carrier Float	12/7/2012	9:51:54 AM	PE-SOUTH.cor	1717	492730.321
1040624.515	1170530.343	314.747	008395	8395	9.33	Postprocessed Carrier Float	12/7/2012	9:51:56 AM	PE-SOUTH.cor	1717	492732.291
1040625.095	1170524.398	314.877	008182	8182	9.09	Postprocessed Carrier Float	12/7/2012	9:51:58 AM	PE-SOUTH.cor	1717	492734.332
1040625.457	1170519.301	314.812	009016	9016	10.02	Postprocessed Carrier Float	12/7/2012	9:52:00 AM	PE-SOUTH.cor	1717	492736.25
1040625.383	1170516.334	314.719	008078	8078	8.98	Postprocessed Carrier Float	12/7/2012	9:52:02 AM	PE-SOUTH.cor	1717	492738.308
1040623.47	1170516.01	314.714	008230	8230	9.14	Postprocessed Carrier Float	12/7/2012	9:52:04 AM	PE-SOUTH.cor	1717	492740.316
1040622.649	1170517.337	314.803	008449	8449	9.39	Postprocessed Carrier Float	12/7/2012	9:52:06 AM	PE-SOUTH.cor	1717	492742.33
1040622.371	1170522.765	314.712	008440	8440	9.38	Postprocessed Carrier Float	12/7/2012	9:52:08 AM	PE-SOUTH.cor	1717	492744.439

Easting	Northing	Elevation	Text	Rad cpm	uR/hr	Corr Type	GPS Date	GPS Time	Datafile	GPS Week	GPS Second
1040622.329	1170528.599	314.728	009385	9385	10.43	Postprocessed Carrier Float	12/7/2012	9:52:10 AM	PE-SOUTH.cor	1717	492746.321
1040622.079	1170533.835	314.716	008416	8416	9.35	Postprocessed Carrier Float	12/7/2012	9:52:12 AM	PE-SOUTH.cor	1717	492748.167
1040622.607	1170539.802	314.611	008858	8858	9.84	Postprocessed Carrier Float	12/7/2012	9:52:14 AM	PE-SOUTH.cor	1717	492750.287
1040622.06	1170545.626	314.488	007851	7851	8.72	Postprocessed Carrier Float	12/7/2012	9:52:16 AM	PE-SOUTH.cor	1717	492752.261
1040619.253	1170549.951	314.669	008853	8853	9.84	Postprocessed Carrier Float	12/7/2012	9:52:18 AM	PE-SOUTH.cor	1717	492754.207
1040616.934	1170548.451	314.666	008803	8803	9.78	Postprocessed Carrier Float	12/7/2012	9:52:20 AM	PE-SOUTH.cor	1717	492756.301
1040616.601	1170543.255	314.468	009002	9002	10.00	Postprocessed Carrier Float	12/7/2012	9:52:22 AM	PE-SOUTH.cor	1717	492758.292
1040616.384	1170542.396	314.257	008857	8857	9.84	Postprocessed Carrier Float	12/7/2012	9:52:24 AM	PE-SOUTH.cor	1717	492760.236
1040616.595	1170539.432	314.574	008428	8428	9.36	Postprocessed Carrier Float	12/7/2012	9:52:26 AM	PE-SOUTH.cor	1717	492762.302
1040616.927	1170533.865	314.666	007966	7966	8.85	Postprocessed Carrier Float	12/7/2012	9:52:28 AM	PE-SOUTH.cor	1717	492764.297
1040617.231	1170527.999	314.613	009363	9363	10.40	Postprocessed Carrier Float	12/7/2012	9:52:30 AM	PE-SOUTH.cor	1717	492766.355
1040617.821	1170522.464	314.868	008467	8467	9.41	Postprocessed Carrier Float	12/7/2012	9:52:32 AM	PE-SOUTH.cor	1717	492768.306
1040617.923	1170517.582	314.811	008524	8524	9.47	Postprocessed Carrier Float	12/7/2012	9:52:34 AM	PE-SOUTH.cor	1717	492770.283
1040616.349	1170516.013	314.946	008595	8595	9.55	Postprocessed Carrier Float	12/7/2012	9:52:36 AM	PE-SOUTH.cor	1717	492772.321
1040614.757	1170515.589	315.034	008762	8762	9.74	Postprocessed Carrier Float	12/7/2012	9:52:38 AM	PE-SOUTH.cor	1717	492774.293
1040615.266	1170520.017	314.887	007762	7762	8.62	Postprocessed Carrier Float	12/7/2012	9:52:40 AM	PE-SOUTH.cor	1717	492776.442
1040615.634	1170524.596	314.743	007805	7805	8.67	Postprocessed Carrier Float	12/7/2012	9:52:42 AM	PE-SOUTH.cor	1717	492778.317
1040615.978	1170530.069	314.909	008722	8722	9.69	Postprocessed Carrier Float	12/7/2012	9:52:44 AM	PE-SOUTH.cor	1717	492780.41
1040616.018	1170535.013	314.743	008412	8412	9.35	Postprocessed Carrier Float	12/7/2012	9:52:46 AM	PE-SOUTH.cor	1717	492782.253
1040615.795	1170540.255	314.65	008783	8783	9.76	Postprocessed Carrier Float	12/7/2012	9:52:48 AM	PE-SOUTH.cor	1717	492784.309
1040615.356	1170545.321	314.695	008829	8829	9.81	Postprocessed Carrier Float	12/7/2012	9:52:50 AM	PE-SOUTH.cor	1717	492786.4
1040613.511	1170549.534	314.876	008861	8861	9.85	Postprocessed Carrier Float	12/7/2012	9:52:52 AM	PE-SOUTH.cor	1717	492788.297
1040609.591	1170546.984	314.821	009434	9434	10.48	Postprocessed Carrier Float	12/7/2012	9:52:54 AM	PE-SOUTH.cor	1717	492790.336
1040609.579	1170542.471	315.002	009402	9402	10.45	Postprocessed Carrier Float	12/7/2012	9:52:56 AM	PE-SOUTH.cor	1717	492792.191
1040609.546	1170539.59	314.713	009085	9085	10.09	Postprocessed Carrier Float	12/7/2012	9:52:58 AM	PE-SOUTH.cor	1717	492794.216
1040609.728	1170539.625	314.763	008622	8622	9.58	Postprocessed Carrier Float	12/7/2012	9:53:00 AM	PE-SOUTH.cor	1717	492796.334
1040609.754	1170539.637	314.91	008121	8121	9.02	Postprocessed Carrier Float	12/7/2012	9:53:02 AM	PE-SOUTH.cor	1717	492798.302
1040609.739	1170539.578	314.866	008442	8442	9.38	Postprocessed Carrier Float	12/7/2012	9:53:04 AM	PE-SOUTH.cor	1717	492800.25
1040609.785	1170539.513	314.858	009055	9055	10.06	Postprocessed Carrier Float	12/7/2012	9:53:06 AM	PE-SOUTH.cor	1717	492802.205
1040609.789	1170539.466	314.83	009258	9258	10.29	Postprocessed Carrier Float	12/7/2012	9:53:08 AM	PE-SOUTH.cor	1717	492804.2
1040609.844	1170539.142	315.014	007261	7261	8.07	Postprocessed Carrier Float	12/7/2012	9:53:10 AM	PE-SOUTH.cor	1717	492806.17
1040610.178	1170539.028	315.021	007743	7743	8.60	Postprocessed Carrier Float	12/7/2012	9:53:12 AM	PE-SOUTH.cor	1717	492808.27
1040610.078	1170539.146	314.99	008569	8569	9.52	Postprocessed Carrier Float	12/7/2012	9:53:14 AM	PE-SOUTH.cor	1717	492810.201
1040610.156	1170539.204	314.98	008575	8575	9.53	Postprocessed Carrier Float	12/7/2012	9:53:16 AM	PE-SOUTH.cor	1717	492812.298
1040610.185	1170539.281	314.884	007841	7841	8.71	Postprocessed Carrier Float	12/7/2012	9:53:18 AM	PE-SOUTH.cor	1717	492814.334
1040610.163	1170539.309	314.829	008005	8005	8.89	Postprocessed Carrier Float	12/7/2012	9:53:20 AM	PE-SOUTH.cor	1717	492816.312
1040610.175	1170539.275	314.854	009035	9035	10.04	Postprocessed Carrier Float	12/7/2012	9:53:22 AM	PE-SOUTH.cor	1717	492818.229
1040610.175	1170539.194	314.864	008724	8724	9.69	Postprocessed Carrier Float	12/7/2012	9:53:24 AM	PE-SOUTH.cor	1717	492820.17
1040610.109	1170539.107	314.905	009140	9140	10.16	Postprocessed Carrier Float	12/7/2012	9:53:26 AM	PE-SOUTH.cor	1717	492822.224

Easting	Northing	Elevation	Text	Rad cpm	uR/hr	Corr Type	GPS Date	GPS Time	Datafile	GPS Week	GPS Second
1040610.104	1170538.996	314.885	008228	8228	9.14	Postprocessed Carrier Float	12/7/2012	9:53:28 AM	PE-SOUTH.cor	1717	492824.233
1040610.116	1170539.058	314.867	008719	8719	9.69	Postprocessed Carrier Float	12/7/2012	9:53:30 AM	PE-SOUTH.cor	1717	492826.318
1040610.13	1170539.085	314.894	008352	8352	9.28	Postprocessed Carrier Float	12/7/2012	9:53:32 AM	PE-SOUTH.cor	1717	492828.286
1040610.176	1170539.086	314.916	008119	8119	9.02	Postprocessed Carrier Float	12/7/2012	9:53:34 AM	PE-SOUTH.cor	1717	492830.277
1040610.177	1170539.155	314.936	008510	8510	9.46	Postprocessed Carrier Float	12/7/2012	9:53:36 AM	PE-SOUTH.cor	1717	492832.217
1040610.185	1170539.28	314.952	009329	9329	10.37	Postprocessed Carrier Float	12/7/2012	9:53:38 AM	PE-SOUTH.cor	1717	492834.316
1040610.122	1170539.286	314.954	009185	9185	10.21	Postprocessed Carrier Float	12/7/2012	9:53:40 AM	PE-SOUTH.cor	1717	492836.279
1040610.008	1170539.225	314.955	008614	8614	9.57	Postprocessed Carrier Float	12/7/2012	9:53:42 AM	PE-SOUTH.cor	1717	492838.309
1040609.125	1170538.471	314.77	007626	7626	8.47	Postprocessed Carrier Float	12/7/2012	9:53:44 AM	PE-SOUTH.cor	1717	492840.302
1040609.619	1170537.776	314.632	008366	8366	9.30	Postprocessed Carrier Float	12/7/2012	9:53:46 AM	PE-SOUTH.cor	1717	492842.27
1040610.577	1170533.258	314.73	009815	9815	10.91	Postprocessed Carrier Float	12/7/2012	9:53:48 AM	PE-SOUTH.cor	1717	492844.282
1040610.951	1170528.233	314.626	009208	9208	10.23	Postprocessed Carrier Float	12/7/2012	9:53:50 AM	PE-SOUTH.cor	1717	492846.257
1040610.722	1170523.139	314.504	008038	8038	8.93	Postprocessed Carrier Float	12/7/2012	9:53:52 AM	PE-SOUTH.cor	1717	492848.374
1040610.94	1170519.586	314.71	008190	8190	9.10	Postprocessed Carrier Float	12/7/2012	9:53:54 AM	PE-SOUTH.cor	1717	492850.221
1040610.908	1170516.088	314.812	008274	8274	9.19	Postprocessed Carrier Float	12/7/2012	9:53:56 AM	PE-SOUTH.cor	1717	492852.274
1040608.517	1170515.432	314.984	008647	8647	9.61	Postprocessed Carrier Float	12/7/2012	9:53:58 AM	PE-SOUTH.cor	1717	492854.264
1040607.822	1170518.339	314.812	008415	8415	9.35	Postprocessed Carrier Float	12/7/2012	9:54:00 AM	PE-SOUTH.cor	1717	492856.299
1040607.768	1170523.536	314.698	009331	9331	10.37	Postprocessed Carrier Float	12/7/2012	9:54:02 AM	PE-SOUTH.cor	1717	492858.277
1040607.664	1170529.07	314.609	008750	8750	9.72	Postprocessed Carrier Float	12/7/2012	9:54:04 AM	PE-SOUTH.cor	1717	492860.32
1040607.713	1170534.227	314.626	009502	9502	10.56	Postprocessed Carrier Float	12/7/2012	9:54:06 AM	PE-SOUTH.cor	1717	492862.284
1040608.279	1170539.569	314.896	008671	8671	9.63	Postprocessed Carrier Float	12/7/2012	9:54:08 AM	PE-SOUTH.cor	1717	492864.271
1040609.072	1170544.994	314.836	008117	8117	9.02	Postprocessed Carrier Float	12/7/2012	9:54:10 AM	PE-SOUTH.cor	1717	492866.248
1040609.392	1170550.085	314.92	008704	8704	9.67	Postprocessed Carrier Float	12/7/2012	9:54:12 AM	PE-SOUTH.cor	1717	492868.218
1040606.579	1170553.414	315.054	008741	8741	9.71	Postprocessed Carrier Float	12/7/2012	9:54:14 AM	PE-SOUTH.cor	1717	492870.288
1040604.148	1170550.454	314.981	009591	9591	10.66	Postprocessed Carrier Float	12/7/2012	9:54:16 AM	PE-SOUTH.cor	1717	492872.293
1040603.446	1170544.965	315.04	008767	8767	9.74	Postprocessed Carrier Float	12/7/2012	9:54:18 AM	PE-SOUTH.cor	1717	492874.326
1040603.273	1170539.5	314.933	008077	8077	8.97	Postprocessed Carrier Float	12/7/2012	9:54:20 AM	PE-SOUTH.cor	1717	492876.319
1040603.029	1170533.664	314.962	008215	8215	9.13	Postprocessed Carrier Float	12/7/2012	9:54:22 AM	PE-SOUTH.cor	1717	492878.35
1040602.876	1170528.295	314.644	009213	9213	10.24	Postprocessed Carrier Float	12/7/2012	9:54:24 AM	PE-SOUTH.cor	1717	492880.311
1040602.72	1170523.984	314.843	009536	9536	10.60	Postprocessed Carrier Float	12/7/2012	9:54:26 AM	PE-SOUTH.cor	1717	492882.229
1040603.062	1170518.966	314.982	009658	9658	10.73	Postprocessed Carrier Float	12/7/2012	9:54:28 AM	PE-SOUTH.cor	1717	492884.265
1040603.044	1170516.027	315.269	008801	8801	9.78	Postprocessed Carrier Float	12/7/2012	9:54:30 AM	PE-SOUTH.cor	1717	492886.263
1040600.484	1170515.859	315.485	008072	8072	8.97	Postprocessed Carrier Float	12/7/2012	9:54:32 AM	PE-SOUTH.cor	1717	492888.19
1040600.761	1170520.363	315.218	009257	9257	10.29	Postprocessed Carrier Float	12/7/2012	9:54:34 AM	PE-SOUTH.cor	1717	492890.349
1040601.289	1170525.368	314.804	008236	8236	9.15	Postprocessed Carrier Float	12/7/2012	9:54:36 AM	PE-SOUTH.cor	1717	492892.173
1040601.334	1170531.142	315.147	009994	9994	11.10	Postprocessed Carrier Float	12/7/2012	9:54:38 AM	PE-SOUTH.cor	1717	492894.184
1040601.537	1170536.365	315.009	008724	8724	9.69	Postprocessed Carrier Float	12/7/2012	9:54:40 AM	PE-SOUTH.cor	1717	492896.237
1040602.116	1170541.845	314.995	008112	8112	9.01	Postprocessed Carrier Float	12/7/2012	9:54:42 AM	PE-SOUTH.cor	1717	492898.232
1040602.366	1170546.759	315.3	008974	8974	9.97	Postprocessed Carrier Float	12/7/2012	9:54:44 AM	PE-SOUTH.cor	1717	492900.289

Easting	Northing	Elevation	Text	Rad cpm	uR/hr	Corr Type	GPS Date	GPS Time	Datafile	GPS Week	GPS Second
1040600.235	1170551.4	315.24	009478	9478	10.53	Postprocessed Carrier Float	12/7/2012	9:54:46 AM	PE-SOUTH.cor	1717	492902.305
1040597.019	1170549.456	315.321	009330	9330	10.37	Postprocessed Carrier Float	12/7/2012	9:54:48 AM	PE-SOUTH.cor	1717	492904.232
1040596.67	1170544.372	315.131	009095	9095	10.11	Postprocessed Carrier Float	12/7/2012	9:54:50 AM	PE-SOUTH.cor	1717	492906.154
1040596.328	1170538.476	315	008376	8376	9.31	Postprocessed Carrier Float	12/7/2012	9:54:52 AM	PE-SOUTH.cor	1717	492908.179
1040596.3	1170532.561	315.033	008563	8563	9.51	Postprocessed Carrier Float	12/7/2012	9:54:54 AM	PE-SOUTH.cor	1717	492910.28
1040596.092	1170527.794	314.775	008185	8185	9.09	Postprocessed Carrier Float	12/7/2012	9:54:56 AM	PE-SOUTH.cor	1717	492912.245
1040595.9	1170527.661	314.654	008761	8761	9.73	Postprocessed Carrier Float	12/7/2012	9:54:58 AM	PE-SOUTH.cor	1717	492914.219
1040596.222	1170524.53	314.796	009637	9637	10.71	Postprocessed Carrier Float	12/7/2012	9:55:00 AM	PE-SOUTH.cor	1717	492916.281
1040596.133	1170519.463	315.21	009535	9535	10.59	Postprocessed Carrier Float	12/7/2012	9:55:02 AM	PE-SOUTH.cor	1717	492918.25
1040596.064	1170516.202	315.347	008598	8598	9.55	Postprocessed Carrier Float	12/7/2012	9:55:04 AM	PE-SOUTH.cor	1717	492920.311
1040593.73	1170515.583	315.275	008674	8674	9.64	Postprocessed Carrier Float	12/7/2012	9:55:06 AM	PE-SOUTH.cor	1717	492922.292
1040593.594	1170516.973	315.118	009264	9264	10.29	Postprocessed Carrier Float	12/7/2012	9:55:08 AM	PE-SOUTH.cor	1717	492924.277
1040594.533	1170522.487	314.909	008806	8806	9.78	Postprocessed Carrier Float	12/7/2012	9:55:10 AM	PE-SOUTH.cor	1717	492926.249
1040594.852	1170528.144	315.102	009775	9775	10.86	Postprocessed Carrier Float	12/7/2012	9:55:12 AM	PE-SOUTH.cor	1717	492928.249
1040595.096	1170534.236	315.128	008913	8913	9.90	Postprocessed Carrier Float	12/7/2012	9:55:14 AM	PE-SOUTH.cor	1717	492930.405
1040594.946	1170539.014	315.197	008814	8814	9.79	Postprocessed Carrier Float	12/7/2012	9:55:16 AM	PE-SOUTH.cor	1717	492932.29
1040594.955	1170544.29	315.148	008047	8047	8.94	Postprocessed Carrier Float	12/7/2012	9:55:18 AM	PE-SOUTH.cor	1717	492934.254
1040594.648	1170549.372	315.336	009491	9491	10.55	Postprocessed Carrier Float	12/7/2012	9:55:20 AM	PE-SOUTH.cor	1717	492936.321
1040591.194	1170552.42	315.28	008475	8475	9.42	Postprocessed Carrier Float	12/7/2012	9:55:22 AM	PE-SOUTH.cor	1717	492938.266
1040588.782	1170550.715	315.155	008479	8479	9.42	Postprocessed Carrier Float	12/7/2012	9:55:24 AM	PE-SOUTH.cor	1717	492940.251
1040588.23	1170545.298	315.009	008435	8435	9.37	Postprocessed Carrier Float	12/7/2012	9:55:26 AM	PE-SOUTH.cor	1717	492942.22
1040588.09	1170539.653	314.87	008297	8297	9.22	Postprocessed Carrier Float	12/7/2012	9:55:28 AM	PE-SOUTH.cor	1717	492944.21
1040588.098	1170533.611	315.007	008648	8648	9.61	Postprocessed Carrier Float	12/7/2012	9:55:30 AM	PE-SOUTH.cor	1717	492946.258
1040587.91	1170527.884	314.851	007583	7583	8.43	Postprocessed Carrier Float	12/7/2012	9:55:32 AM	PE-SOUTH.cor	1717	492948.322
1040587.461	1170525.449	314.606	008281	8281	9.20	Postprocessed Carrier Float	12/7/2012	9:55:34 AM	PE-SOUTH.cor	1717	492950.33
1040587.545	1170523.584	314.764	009367	9367	10.41	Postprocessed Carrier Float	12/7/2012	9:55:36 AM	PE-SOUTH.cor	1717	492952.289
1040587.516	1170518.661	314.644	009338	9338	10.38	Postprocessed Carrier Float	12/7/2012	9:55:38 AM	PE-SOUTH.cor	1717	492954.28
1040586.697	1170516.143	314.656	008173	8173	9.08	Postprocessed Carrier Float	12/7/2012	9:55:40 AM	PE-SOUTH.cor	1717	492956.33
1040585.048	1170515.605	314.674	008221	8221	9.13	Postprocessed Carrier Float	12/7/2012	9:55:42 AM	PE-SOUTH.cor	1717	492958.269
1040584.578	1170518.069	314.697	007682	7682	8.54	Postprocessed Carrier Float	12/7/2012	9:55:44 AM	PE-SOUTH.cor	1717	492960.241
1040584.541	1170523.517	314.667	007680	7680	8.53	Postprocessed Carrier Float	12/7/2012	9:55:46 AM	PE-SOUTH.cor	1717	492962.334
1040584.544	1170528.611	314.56	007725	7725	8.58	Postprocessed Carrier Float	12/7/2012	9:55:48 AM	PE-SOUTH.cor	1717	492964.26
1040584.996	1170534.136	314.527	008298	8298	9.22	Postprocessed Carrier Float	12/7/2012	9:55:50 AM	PE-SOUTH.cor	1717	492966.237
1040585.313	1170539.937	314.424	007913	7913	8.79	Postprocessed Carrier Float	12/7/2012	9:55:52 AM	PE-SOUTH.cor	1717	492968.24
1040585.436	1170545.387	314.556	008399	8399	9.33	Postprocessed Carrier Float	12/7/2012	9:55:54 AM	PE-SOUTH.cor	1717	492970.241
1040584.651	1170550.093	314.534	008467	8467	9.41	Postprocessed Carrier Float	12/7/2012	9:55:56 AM	PE-SOUTH.cor	1717	492972.298
1040579.549	1170549.575	314.446	008831	8831	9.81	Postprocessed Carrier Float	12/7/2012	9:55:58 AM	PE-SOUTH.cor	1717	492974.284
1040578.392	1170544.602	314.539	007527	7527	8.36	Postprocessed Carrier Float	12/7/2012	9:56:00 AM	PE-SOUTH.cor	1717	492976.287
1040578.369	1170538.892	314.483	008113	8113	9.01	Postprocessed Carrier Float	12/7/2012	9:56:02 AM	PE-SOUTH.cor	1717	492978.286

Easting	Northing	Elevation	Text	Rad cpm	uR/hr	Corr Type	GPS Date	GPS Time	Datafile	GPS Week	GPS Second
1040578.16	1170533.222	314.365	008854	8854	9.84	Postprocessed Carrier Float	12/7/2012	9:56:04 AM	PE-SOUTH.cor	1717	492980.306
1040578.176	1170528.432	314.402	008901	8901	9.89	Postprocessed Carrier Float	12/7/2012	9:56:06 AM	PE-SOUTH.cor	1717	492982.278
1040578.135	1170526.906	314.304	008963	8963	9.96	Postprocessed Carrier Float	12/7/2012	9:56:08 AM	PE-SOUTH.cor	1717	492984.179
1040578.375	1170526.946	314.204	008367	8367	9.30	Postprocessed Carrier Float	12/7/2012	9:56:10 AM	PE-SOUTH.cor	1717	492986.358
1040578.415	1170526.971	314.168	008165	8165	9.07	Postprocessed Carrier Float	12/7/2012	9:56:12 AM	PE-SOUTH.cor	1717	492988.369
1040578.389	1170526.983	314.116	009345	9345	10.38	Postprocessed Carrier Float	12/7/2012	9:56:14 AM	PE-SOUTH.cor	1717	492990.248
1040578.367	1170526.997	314.042	008436	8436	9.37	Postprocessed Carrier Float	12/7/2012	9:56:16 AM	PE-SOUTH.cor	1717	492992.241
1040578.249	1170527.039	314.09	008567	8567	9.52	Postprocessed Carrier Float	12/7/2012	9:56:18 AM	PE-SOUTH.cor	1717	492994.287
1040575.777	1170526.991	314.241	007570	7570	8.41	Postprocessed Carrier Float	12/7/2012	9:56:20 AM	PE-SOUTH.cor	1717	492996.281
1040570.847	1170524.23	314.559	008730	8730	9.70	Postprocessed Carrier Float	12/7/2012	9:56:22 AM	PE-SOUTH.cor	1717	492998.315
1040568.333	1170519.424	314.589	008143	8143	9.05	Postprocessed Carrier Float	12/7/2012	9:56:24 AM	PE-SOUTH.cor	1717	493000.353
1040569.11	1170517.941	314.661	008984	8984	9.98	Postprocessed Carrier Float	12/7/2012	9:56:26 AM	PE-SOUTH.cor	1717	493002.187
1040570.963	1170523.155	314.67	008729	8729	9.70	Postprocessed Carrier Float	12/7/2012	9:56:28 AM	PE-SOUTH.cor	1717	493004.221
1040575.261	1170525.971	314.425	008953	8953	9.95	Postprocessed Carrier Float	12/7/2012	9:56:30 AM	PE-SOUTH.cor	1717	493006.241
1040580.193	1170524.879	314.567	010047	10047	11.16	Postprocessed Carrier Float	12/7/2012	9:56:32 AM	PE-SOUTH.cor	1717	493008.24
1040582.248	1170520.469	314.532	008308	8308	9.23	Postprocessed Carrier Float	12/7/2012	9:56:34 AM	PE-SOUTH.cor	1717	493010.23
1040582.497	1170515.591	314.488	007779	7779	8.64	Postprocessed Carrier Float	12/7/2012	9:56:36 AM	PE-SOUTH.cor	1717	493012.326
1040582.948	1170514.882	314.323	009066	9066	10.07	Postprocessed Carrier Float	12/7/2012	9:56:38 AM	PE-SOUTH.cor	1717	493014.226
1040582.952	1170514.931	314.498	009146	9146	10.16	Postprocessed Carrier Float	12/7/2012	9:56:40 AM	PE-SOUTH.cor	1717	493016.268
1040582.989	1170514.991	314.448	008319	8319	9.24	Postprocessed Carrier Float	12/7/2012	9:56:42 AM	PE-SOUTH.cor	1717	493018.383
1040582.927	1170514.854	314.439	008980	8980	9.98	Postprocessed Carrier Float	12/7/2012	9:56:44 AM	PE-SOUTH.cor	1717	493020.369
1040582.997	1170514.794	314.355	009831	9831	10.92	Postprocessed Carrier Float	12/7/2012	9:56:46 AM	PE-SOUTH.cor	1717	493022.39
1040586.088	1170514.756	314.509	008744	8744	9.72	Postprocessed Carrier Float	12/7/2012	9:56:48 AM	PE-SOUTH.cor	1717	493024.257
1040590.3	1170514.862	314.821	007589	7589	8.43	Postprocessed Carrier Float	12/7/2012	9:56:50 AM	PE-SOUTH.cor	1717	493026.223
1040594.525	1170514.447	315.161	009586	9586	10.65	Postprocessed Carrier Float	12/7/2012	9:56:52 AM	PE-SOUTH.cor	1717	493028.378
1040598.389	1170514.635	315.398	008106	8106	9.01	Postprocessed Carrier Float	12/7/2012	9:56:54 AM	PE-SOUTH.cor	1717	493030.185
1040603.233	1170514.665	315.042	008689	8689	9.65	Postprocessed Carrier Float	12/7/2012	9:56:56 AM	PE-SOUTH.cor	1717	493032.254
1040607.752	1170514.809	315.188	009003	9003	10.00	Postprocessed Carrier Float	12/7/2012	9:56:58 AM	PE-SOUTH.cor	1717	493034.221
1040612.618	1170514.761	315.318	008415	8415	9.35	Postprocessed Carrier Float	12/7/2012	9:57:00 AM	PE-SOUTH.cor	1717	493036.269
1040616.88	1170514.665	315.286	009068	9068	10.08	Postprocessed Carrier Float	12/7/2012	9:57:02 AM	PE-SOUTH.cor	1717	493038.286
1040621.677	1170514.829	315.068	008614	8614	9.57	Postprocessed Carrier Float	12/7/2012	9:57:04 AM	PE-SOUTH.cor	1717	493040.27
1040625.688	1170514.492	314.924	008608	8608	9.56	Postprocessed Carrier Float	12/7/2012	9:57:06 AM	PE-SOUTH.cor	1717	493042.215
1040627.179	1170514.498	314.534	008683	8683	9.65	Postprocessed Carrier Float	12/7/2012	9:57:08 AM	PE-SOUTH.cor	1717	493044.231
1040627.632	1170515.45	313.978	007832	7832	8.70	Postprocessed Carrier Float	12/7/2012	9:57:10 AM	PE-SOUTH.cor	1717	493046.257
1040627.637	1170514.675	314.276	008372	8372	9.30	Postprocessed Carrier Float	12/7/2012	9:57:12 AM	PE-SOUTH.cor	1717	493048.36
1040627.181	1170514.115	313.422	008773	8773	9.75	Postprocessed Carrier Float	12/7/2012	9:57:14 AM	PE-SOUTH.cor	1717	493050.212
1040627.656	1170514.936	314.306	009338	9338	10.38	Postprocessed Carrier Float	12/7/2012	9:57:16 AM	PE-SOUTH.cor	1717	493052.284
1040627.742	1170514.349	313.377	007896	7896	8.77	Postprocessed Code	12/7/2012	9:57:18 AM	PE-SOUTH.cor	1717	493054.283
1040621.701	1170548.147	314.696	007924	7924	8.80	Postprocessed Carrier Float	12/7/2012	10:02:24 AM	PE-SOUTH-B.cor	1717	493360.384

Easting	Northing	Elevation	Text	Rad cpm	uR/hr	Corr Type	GPS Date	GPS Time	Datafile	GPS Week	GPS Second
1040621.982	1170548.103	314.746	009086	9086	10.10	Postprocessed Carrier Float	12/7/2012	10:02:26 AM	PE-SOUTH-B.cor	1717	493362.318
1040622.173	1170548.34	314.746	009830	9830	10.92	Postprocessed Carrier Float	12/7/2012	10:02:28 AM	PE-SOUTH-B.cor	1717	493364.226
1040621.033	1170552.409	314.916	008977	8977	9.97	Postprocessed Carrier Float	12/7/2012	10:02:30 AM	PE-SOUTH-B.cor	1717	493366.272
1040620.361	1170553.829	315.035	009868	9868	10.96	Postprocessed Carrier Float	12/7/2012	10:02:32 AM	PE-SOUTH-B.cor	1717	493368.28
1040618.49	1170557.769	315.178	008589	8589	9.54	Postprocessed Carrier Float	12/7/2012	10:02:34 AM	PE-SOUTH-B.cor	1717	493370.254
1040616.149	1170563.539	314.864	009056	9056	10.06	Postprocessed Carrier Float	12/7/2012	10:02:36 AM	PE-SOUTH-B.cor	1717	493372.327
1040614.301	1170568.78	314.695	008073	8073	8.97	Postprocessed Carrier Float	12/7/2012	10:02:38 AM	PE-SOUTH-B.cor	1717	493374.183
1040612.24	1170574.491	314.639	009534	9534	10.59	Postprocessed Carrier Float	12/7/2012	10:02:40 AM	PE-SOUTH-B.cor	1717	493376.356
1040611.548	1170576.133	314.398	009948	9948	11.05	Postprocessed Carrier Float	12/7/2012	10:02:42 AM	PE-SOUTH-B.cor	1717	493378.22
1040611.539	1170576.111	314.32	009839	9839	10.93	Postprocessed Carrier Float	12/7/2012	10:02:44 AM	PE-SOUTH-B.cor	1717	493380.268
1040611.532	1170576.101	314.398	008430	8430	9.37	Postprocessed Carrier Float	12/7/2012	10:02:46 AM	PE-SOUTH-B.cor	1717	493382.201
1040611.786	1170576.326	314.508	010059	10059	11.18	Postprocessed Carrier Float	12/7/2012	10:02:48 AM	PE-SOUTH-B.cor	1717	493384.199
1040611.201	1170579.462	314.569	010258	10258	11.40	Postprocessed Carrier Float	12/7/2012	10:02:50 AM	PE-SOUTH-B.cor	1717	493386.245
1040609.693	1170584.94	314.621	009581	9581	10.65	Postprocessed Carrier Float	12/7/2012	10:02:52 AM	PE-SOUTH-B.cor	1717	493388.343
1040604.887	1170587.281	314.704	010183	10183	11.31	Postprocessed Carrier Float	12/7/2012	10:02:54 AM	PE-SOUTH-B.cor	1717	493390.316
1040600.014	1170586.922	315.118	009674	9674	10.75	Postprocessed Carrier Float	12/7/2012	10:02:56 AM	PE-SOUTH-B.cor	1717	493392.307
1040594.964	1170586.849	315.155	009027	9027	10.03	Postprocessed Carrier Float	12/7/2012	10:02:58 AM	PE-SOUTH-B.cor	1717	493394.266
1040590.352	1170584.657	315.174	008094	8094	8.99	Postprocessed Carrier Float	12/7/2012	10:03:00 AM	PE-SOUTH-B.cor	1717	493396.214
1040589.42	1170579.416	315.025	008606	8606	9.56	Postprocessed Carrier Float	12/7/2012	10:03:02 AM	PE-SOUTH-B.cor	1717	493398.247
1040589.377	1170573.888	315.019	008210	8210	9.12	Postprocessed Carrier Float	12/7/2012	10:03:04 AM	PE-SOUTH-B.cor	1717	493400.271
1040589.523	1170569.619	314.879	008065	8065	8.96	Postprocessed Carrier Float	12/7/2012	10:03:06 AM	PE-SOUTH-B.cor	1717	493402.2
1040588.511	1170567.373	314.957	010044	10044	11.16	Postprocessed Carrier Float	12/7/2012	10:03:08 AM	PE-SOUTH-B.cor	1717	493404.237
1040587.507	1170560.96	314.97	007587	7587	8.43	Postprocessed Carrier Float	12/7/2012	10:03:10 AM	PE-SOUTH-B.cor	1717	493406.444
1040587.324	1170556.062	315.009	007906	7906	8.78	Postprocessed Carrier Float	12/7/2012	10:03:12 AM	PE-SOUTH-B.cor	1717	493408.358
1040586.833	1170550.474	315.211	008496	8496	9.44	Postprocessed Carrier Float	12/7/2012	10:03:14 AM	PE-SOUTH-B.cor	1717	493410.489
1040586.872	1170545.965	315.202	007992	7992	8.88	Postprocessed Carrier Float	12/7/2012	10:03:16 AM	PE-SOUTH-B.cor	1717	493412.213
1040591.372	1170544.897	315.36	008053	8053	8.95	Postprocessed Carrier Float	12/7/2012	10:03:18 AM	PE-SOUTH-B.cor	1717	493414.259
1040592.23	1170550.16	315.408	007875	7875	8.75	Postprocessed Carrier Float	12/7/2012	10:03:20 AM	PE-SOUTH-B.cor	1717	493416.215
1040592.556	1170555.836	315.517	008832	8832	9.81	Postprocessed Carrier Float	12/7/2012	10:03:22 AM	PE-SOUTH-B.cor	1717	493418.298
1040593.023	1170561.534	315.349	008674	8674	9.64	Postprocessed Carrier Float	12/7/2012	10:03:24 AM	PE-SOUTH-B.cor	1717	493420.286
1040593.677	1170566.896	315.639	007412	7412	8.24	Postprocessed Carrier Float	12/7/2012	10:03:26 AM	PE-SOUTH-B.cor	1717	493422.257
1040593.803	1170572.426	315.514	008165	8165	9.07	Postprocessed Carrier Float	12/7/2012	10:03:28 AM	PE-SOUTH-B.cor	1717	493424.257
1040593.45	1170577.956	315.649	008047	8047	8.94	Postprocessed Carrier Float	12/7/2012	10:03:30 AM	PE-SOUTH-B.cor	1717	493426.297
1040594.365	1170581.5	315.471	009023	9023	10.03	Postprocessed Carrier Float	12/7/2012	10:03:32 AM	PE-SOUTH-B.cor	1717	493428.256
1040596.728	1170582.566	315.541	009391	9391	10.43	Postprocessed Carrier Float	12/7/2012	10:03:34 AM	PE-SOUTH-B.cor	1717	493430.275
1040597.656	1170579.206	315.315	009482	9482	10.54	Postprocessed Carrier Float	12/7/2012	10:03:36 AM	PE-SOUTH-B.cor	1717	493432.256
1040597.176	1170573.487	315.475	008475	8475	9.42	Postprocessed Carrier Float	12/7/2012	10:03:38 AM	PE-SOUTH-B.cor	1717	493434.31
1040596.93	1170568.371	315.459	009957	9957	11.06	Postprocessed Carrier Float	12/7/2012	10:03:40 AM	PE-SOUTH-B.cor	1717	493436.286
1040596.602	1170563.021	315.403	008490	8490	9.43	Postprocessed Carrier Float	12/7/2012	10:03:42 AM	PE-SOUTH-B.cor	1717	493438.271

Easting	Northing	Elevation	Text	Rad cpm	uR/hr	Corr Type	GPS Date	GPS Time	Datafile	GPS Week	GPS Second
1040596.149	1170557.879	315.409	009440	9440	10.49	Postprocessed Carrier Float	12/7/2012	10:03:44 AM	PE-SOUTH-B.cor	1717	493440.265
1040595.663	1170552.514	315.349	009822	9822	10.91	Postprocessed Carrier Float	12/7/2012	10:03:46 AM	PE-SOUTH-B.cor	1717	493442.28
1040596.258	1170547.234	315.607	009636	9636	10.71	Postprocessed Carrier Float	12/7/2012	10:03:48 AM	PE-SOUTH-B.cor	1717	493444.283
1040600.148	1170544.644	315.411	007667	7667	8.52	Postprocessed Carrier Float	12/7/2012	10:03:50 AM	PE-SOUTH-B.cor	1717	493446.173
1040602.454	1170548.917	315.579	008241	8241	9.16	Postprocessed Carrier Float	12/7/2012	10:03:52 AM	PE-SOUTH-B.cor	1717	493448.185
1040602.389	1170554.443	315.482	009155	9155	10.17	Postprocessed Carrier Float	12/7/2012	10:03:54 AM	PE-SOUTH-B.cor	1717	493450.31
1040601.978	1170559.334	315.269	008794	8794	9.77	Postprocessed Carrier Float	12/7/2012	10:03:56 AM	PE-SOUTH-B.cor	1717	493452.227
1040601.747	1170564.881	315.321	008719	8719	9.69	Postprocessed Carrier Float	12/7/2012	10:03:58 AM	PE-SOUTH-B.cor	1717	493454.262
1040601.682	1170569.627	315.289	008495	8495	9.44	Postprocessed Carrier Float	12/7/2012	10:04:00 AM	PE-SOUTH-B.cor	1717	493456.256
1040601.509	1170574.389	315.289	009193	9193	10.21	Postprocessed Carrier Float	12/7/2012	10:04:02 AM	PE-SOUTH-B.cor	1717	493458.243
1040602.52	1170578.183	315.132	008839	8839	9.82	Postprocessed Carrier Float	12/7/2012	10:04:04 AM	PE-SOUTH-B.cor	1717	493460.273
1040605.328	1170578.831	315.006	009717	9717	10.80	Postprocessed Carrier Float	12/7/2012	10:04:06 AM	PE-SOUTH-B.cor	1717	493462.224
1040606.23	1170578.407	314.994	009780	9780	10.87	Postprocessed Carrier Float	12/7/2012	10:04:08 AM	PE-SOUTH-B.cor	1717	493464.276
1040606.55	1170573.543	314.968	009093	9093	10.10	Postprocessed Carrier Float	12/7/2012	10:04:10 AM	PE-SOUTH-B.cor	1717	493466.308
1040606.74	1170568.662	315.032	009388	9388	10.43	Postprocessed Carrier Float	12/7/2012	10:04:12 AM	PE-SOUTH-B.cor	1717	493468.284
1040606.685	1170563.353	315.037	009511	9511	10.57	Postprocessed Carrier Float	12/7/2012	10:04:14 AM	PE-SOUTH-B.cor	1717	493470.306
1040606.564	1170558.11	315.245	009519	9519	10.58	Postprocessed Carrier Float	12/7/2012	10:04:16 AM	PE-SOUTH-B.cor	1717	493472.231
1040606.84	1170553.405	315.471	008357	8357	9.29	Postprocessed Carrier Float	12/7/2012	10:04:18 AM	PE-SOUTH-B.cor	1717	493474.251
1040606.78	1170547.975	315.314	008679	8679	9.64	Postprocessed Carrier Float	12/7/2012	10:04:20 AM	PE-SOUTH-B.cor	1717	493476.375
1040607.946	1170543.294	315.293	008892	8892	9.88	Postprocessed Carrier Float	12/7/2012	10:04:22 AM	PE-SOUTH-B.cor	1717	493478.375
1040612.16	1170542.685	315.149	008145	8145	9.05	Postprocessed Carrier Float	12/7/2012	10:04:24 AM	PE-SOUTH-B.cor	1717	493480.307
1040614.24	1170544.794	315.24	008916	8916	9.91	Postprocessed Carrier Float	12/7/2012	10:04:26 AM	PE-SOUTH-B.cor	1717	493482.25
1040613.783	1170549.83	315.324	008762	8762	9.74	Postprocessed Carrier Float	12/7/2012	10:04:28 AM	PE-SOUTH-B.cor	1717	493484.287
1040613.415	1170554.78	315.379	008902	8902	9.89	Postprocessed Carrier Float	12/7/2012	10:04:30 AM	PE-SOUTH-B.cor	1717	493486.202
1040613.323	1170560.566	315.19	009549	9549	10.61	Postprocessed Carrier Float	12/7/2012	10:04:32 AM	PE-SOUTH-B.cor	1717	493488.297
1040613.17	1170565.623	315.201	009161	9161	10.18	Postprocessed Carrier Float	12/7/2012	10:04:34 AM	PE-SOUTH-B.cor	1717	493490.278
1040612.976	1170570.574	314.943	009647	9647	10.72	Postprocessed Carrier Float	12/7/2012	10:04:36 AM	PE-SOUTH-B.cor	1717	493492.296
1040612.376	1170573.319	314.967	009310	9310	10.34	Postprocessed Carrier Float	12/7/2012	10:04:38 AM	PE-SOUTH-B.cor	1717	493494.231
1040614.179	1170570.772	314.963	008876	8876	9.86	Postprocessed Carrier Float	12/7/2012	10:04:40 AM	PE-SOUTH-B.cor	1717	493496.249
1040615.284	1170566.304	314.808	009742	9742	10.82	Postprocessed Carrier Float	12/7/2012	10:04:42 AM	PE-SOUTH-B.cor	1717	493498.326
1040614.343	1170561.376	314.984	009046	9046	10.05	Postprocessed Carrier Float	12/7/2012	10:04:44 AM	PE-SOUTH-B.cor	1717	493500.269
1040613.515	1170555.919	315.09	009168	9168	10.19	Postprocessed Carrier Float	12/7/2012	10:04:46 AM	PE-SOUTH-B.cor	1717	493502.316
1040614.451	1170551.257	315.283	010218	10218	11.35	Postprocessed Carrier Float	12/7/2012	10:04:48 AM	PE-SOUTH-B.cor	1717	493504.223
1040617.642	1170553.12	315.234	010283	10283	11.43	Postprocessed Carrier Float	12/7/2012	10:04:50 AM	PE-SOUTH-B.cor	1717	493506.392
1040619.77	1170557.138	315.043	009740	9740	10.82	Postprocessed Carrier Float	12/7/2012	10:04:52 AM	PE-SOUTH-B.cor	1717	493508.301
1040621.536	1170557.636	314.799	008633	8633	9.59	Postprocessed Carrier Float	12/7/2012	10:04:54 AM	PE-SOUTH-B.cor	1717	493510.243
1040623.657	1170554.68	314.84	009299	9299	10.33	Postprocessed Carrier Float	12/7/2012	10:04:56 AM	PE-SOUTH-B.cor	1717	493512.306
1040622.286	1170550.566	314.947	009461	9461	10.51	Postprocessed Carrier Float	12/7/2012	10:04:58 AM	PE-SOUTH-B.cor	1717	493514.249
1040624.144	1170547.976	314.629	008466	8466	9.41	Postprocessed Carrier Float	12/7/2012	10:05:00 AM	PE-SOUTH-B.cor	1717	493516.286

Easting	Northing	Elevation	Text	Rad cpm	uR/hr	Corr Type	GPS Date	GPS Time	Datafile	GPS Week	GPS Second
1040624.399	1170548.519	314.507	009199	9199	10.22	Postprocessed Carrier Float	12/7/2012	10:05:02 AM	PE-SOUTH-B.cor	1717	493518.224
1040624.915	1170547.756	314.534	008735	8735	9.71	Postprocessed Carrier Float	12/7/2012	10:05:04 AM	PE-SOUTH-B.cor	1717	493520.2
1040624.796	1170547.997	314.649	007798	7798	8.66	Postprocessed Carrier Float	12/7/2012	10:05:06 AM	PE-SOUTH-B.cor	1717	493522.207
1040624.76	1170545.603	314.783	009450	9450	10.50	Postprocessed Carrier Float	12/7/2012	10:05:08 AM	PE-SOUTH-B.cor	1717	493524.233
1040624.724	1170539.843	314.949	008819	8819	9.80	Postprocessed Carrier Float	12/7/2012	10:05:10 AM	PE-SOUTH-B.cor	1717	493526.237
1040625.218	1170533.711	315.048	009521	9521	10.58	Postprocessed Carrier Float	12/7/2012	10:05:12 AM	PE-SOUTH-B.cor	1717	493528.366
1040625.799	1170528.363	315.152	008605	8605	9.56	Postprocessed Carrier Float	12/7/2012	10:05:14 AM	PE-SOUTH-B.cor	1717	493530.46
1040626.174	1170523.341	315.127	008120	8120	9.02	Postprocessed Carrier Float	12/7/2012	10:05:16 AM	PE-SOUTH-B.cor	1717	493532.273
1040626.705	1170517.938	315.102	008585	8585	9.54	Postprocessed Carrier Float	12/7/2012	10:05:18 AM	PE-SOUTH-B.cor	1717	493534.216
1040628.417	1170515.158	314.846	009026	9026	10.03	Postprocessed Carrier Float	12/7/2012	10:05:20 AM	PE-SOUTH-B.cor	1717	493536.294
1040628.553	1170515.315	314.866	007591	7591	8.43	Postprocessed Carrier Float	12/7/2012	10:05:22 AM	PE-SOUTH-B.cor	1717	493538.228
1040628.636	1170515.291	314.808	009159	9159	10.18	Postprocessed Carrier Float	12/7/2012	10:05:24 AM	PE-SOUTH-B.cor	1717	493540.291
1040628.614	1170515.362	314.745	008245	8245	9.16	Postprocessed Carrier Float	12/7/2012	10:05:26 AM	PE-SOUTH-B.cor	1717	493542.265
1040628.491	1170515.255	314.614	008937	8937	9.93	Postprocessed Carrier Float	12/7/2012	10:05:28 AM	PE-SOUTH-B.cor	1717	493544.32
1040630.447	1170515.166	314.935	008718	8718	9.69	Postprocessed Carrier Float	12/7/2012	10:05:30 AM	PE-SOUTH-B.cor	1717	493546.244
1040635.565	1170514.892	314.875	008697	8697	9.66	Postprocessed Carrier Float	12/7/2012	10:05:32 AM	PE-SOUTH-B.cor	1717	493548.347
1040640.689	1170514.446	314.638	007443	7443	8.27	Postprocessed Carrier Float	12/7/2012	10:05:34 AM	PE-SOUTH-B.cor	1717	493550.254
1040645.765	1170514.578	314.754	009217	9217	10.24	Postprocessed Carrier Float	12/7/2012	10:05:36 AM	PE-SOUTH-B.cor	1717	493552.202
1040650.585	1170514.738	314.843	007611	7611	8.46	Postprocessed Carrier Float	12/7/2012	10:05:38 AM	PE-SOUTH-B.cor	1717	493554.161
1040655.923	1170514.614	314.626	008875	8875	9.86	Postprocessed Carrier Float	12/7/2012	10:05:40 AM	PE-SOUTH-B.cor	1717	493556.221
1040660.972	1170514.557	314.394	009997	9997	11.11	Postprocessed Carrier Float	12/7/2012	10:05:42 AM	PE-SOUTH-B.cor	1717	493558.206
1040664.858	1170514.92	314.283	009009	9009	10.01	Postprocessed Carrier Float	12/7/2012	10:05:44 AM	PE-SOUTH-B.cor	1717	493560.24
1040664.739	1170515.425	314.216	009135	9135	10.15	Postprocessed Carrier Float	12/7/2012	10:05:46 AM	PE-SOUTH-B.cor	1717	493562.295
1040664.853	1170515.288	314.453	008401	8401	9.33	Postprocessed Carrier Float	12/7/2012	10:05:48 AM	PE-SOUTH-B.cor	1717	493564.194
1040664.775	1170515.392	314.464	008512	8512	9.46	Postprocessed Carrier Float	12/7/2012	10:05:50 AM	PE-SOUTH-B.cor	1717	493566.345
1040664.733	1170515.481	314.394	009082	9082	10.09	Postprocessed Carrier Float	12/7/2012	10:05:52 AM	PE-SOUTH-B.cor	1717	493568.332
1040664.733	1170515.576	314.379	008660	8660	9.62	Postprocessed Carrier Float	12/7/2012	10:05:54 AM	PE-SOUTH-B.cor	1717	493570.359
1040664.745	1170515.63	314.363	010426	10426	11.58	Postprocessed Carrier Float	12/7/2012	10:05:56 AM	PE-SOUTH-B.cor	1717	493572.349
1040664.744	1170515.69	314.34	010041	10041	11.16	Postprocessed Carrier Float	12/7/2012	10:05:58 AM	PE-SOUTH-B.cor	1717	493574.232
1040665.229	1170515.076	314.651	008945	8945	9.94	Postprocessed Carrier Float	12/7/2012	10:06:00 AM	PE-SOUTH-B.cor	1717	493576.396
1040666.385	1170516.577	314.694	009068	9068	10.08	Postprocessed Carrier Float	12/7/2012	10:06:02 AM	PE-SOUTH-B.cor	1717	493578.257
1040664.768	1170520.432	314.378	010431	10431	11.59	Postprocessed Carrier Float	12/7/2012	10:06:04 AM	PE-SOUTH-B.cor	1717	493580.354
1040660.309	1170523.178	314.205	008909	8909	9.90	Postprocessed Carrier Float	12/7/2012	10:06:06 AM	PE-SOUTH-B.cor	1717	493582.295
1040655.721	1170525.698	314.173	008179	8179	9.09	Postprocessed Carrier Float	12/7/2012	10:06:08 AM	PE-SOUTH-B.cor	1717	493584.225
1040650.773	1170528.554	314.344	009848	9848	10.94	Postprocessed Carrier Float	12/7/2012	10:06:10 AM	PE-SOUTH-B.cor	1717	493586.274
1040646.661	1170532.277	314.326	009593	9593	10.66	Postprocessed Carrier Float	12/7/2012	10:06:12 AM	PE-SOUTH-B.cor	1717	493588.37
1040643.17	1170535.579	314.285	009464	9464	10.52	Postprocessed Carrier Float	12/7/2012	10:06:14 AM	PE-SOUTH-B.cor	1717	493590.226
1040639.35	1170538.916	314.291	009576	9576	10.64	Postprocessed Carrier Float	12/7/2012	10:06:16 AM	PE-SOUTH-B.cor	1717	493592.243
1040635.95	1170542.923	314.339	008991	8991	9.99	Postprocessed Carrier Float	12/7/2012	10:06:18 AM	PE-SOUTH-B.cor	1717	493594.273

Easting	Northing	Elevation	Text	Rad cpm	uR/hr	Corr Type	GPS Date	GPS Time	Datafile	GPS Week	GPS Second
1040632.228	1170547.418	314.263	009022	9022	10.02	Postprocessed Carrier Float	12/7/2012	10:06:20 AM	PE-SOUTH-B.cor	1717	493596.312
1040628.598	1170551.474	314.331	009998	9998	11.11	Postprocessed Carrier Float	12/7/2012	10:06:22 AM	PE-SOUTH-B.cor	1717	493598.26
1040625.193	1170556.271	314.413	010180	10180	11.31	Postprocessed Carrier Float	12/7/2012	10:06:24 AM	PE-SOUTH-B.cor	1717	493600.368
1040622.304	1170561.124	314.349	010063	10063	11.18	Postprocessed Carrier Float	12/7/2012	10:06:26 AM	PE-SOUTH-B.cor	1717	493602.391
1040619.492	1170565.472	314.282	009779	9779	10.87	Postprocessed Carrier Float	12/7/2012	10:06:28 AM	PE-SOUTH-B.cor	1717	493604.338
1040616.557	1170570.251	314.324	009416	9416	10.46	Postprocessed Carrier Float	12/7/2012	10:06:30 AM	PE-SOUTH-B.cor	1717	493606.384
1040614.508	1170574.164	314.217	009768	9768	10.85	Postprocessed Carrier Float	12/7/2012	10:06:32 AM	PE-SOUTH-B.cor	1717	493608.383
1040613.027	1170578.44	314.395	010068	10068	11.19	Postprocessed Carrier Float	12/7/2012	10:06:34 AM	PE-SOUTH-B.cor	1717	493610.331
1040611.517	1170583.648	314.366	010859	10859	12.07	Postprocessed Carrier Float	12/7/2012	10:06:36 AM	PE-SOUTH-B.cor	1717	493612.306
1040610.82	1170588.899	314.481	008651	8651	9.61	Postprocessed Carrier Float	12/7/2012	10:06:38 AM	PE-SOUTH-B.cor	1717	493614.28
1040609.885	1170594.303	314.437	010628	10628	11.81	Postprocessed Carrier Float	12/7/2012	10:06:40 AM	PE-SOUTH-B.cor	1717	493616.287
1040608.602	1170599.471	314.498	010886	10886	12.10	Postprocessed Carrier Float	12/7/2012	10:06:42 AM	PE-SOUTH-B.cor	1717	493618.301
1040608.16	1170605.148	314.401	010400	10400	11.56	Postprocessed Carrier Float	12/7/2012	10:06:44 AM	PE-SOUTH-B.cor	1717	493620.302
1040607.451	1170609.786	314.285	009245	9245	10.27	Postprocessed Carrier Float	12/7/2012	10:06:46 AM	PE-SOUTH-B.cor	1717	493622.251
1040607.163	1170610.322	314.115	009502	9502	10.56	Postprocessed Carrier Float	12/7/2012	10:06:48 AM	PE-SOUTH-B.cor	1717	493624.287
1040607.066	1170610.272	314.106	009976	9976	11.08	Postprocessed Carrier Float	12/7/2012	10:06:50 AM	PE-SOUTH-B.cor	1717	493626.202
1040606.993	1170610.265	314.123	009196	9196	10.22	Postprocessed Carrier Float	12/7/2012	10:06:52 AM	PE-SOUTH-B.cor	1717	493628.216
1040606.943	1170610.252	314.129	00		0.00	Postprocessed Carrier Float	12/7/2012	10:06:54 AM	PE-SOUTH-B.cor	1717	493630.262
1040606.919	1170610.156	314.067	011152	11152	12.39	Postprocessed Carrier Float	12/7/2012	10:06:56 AM	PE-SOUTH-B.cor	1717	493632.285
1040606.963	1170610.186	314.051	009389	9389	10.43	Postprocessed Carrier Float	12/7/2012	10:06:58 AM	PE-SOUTH-B.cor	1717	493634.289
1040606.96	1170610.192	314.054	010524	10524	11.69	Postprocessed Carrier Float	12/7/2012	10:07:00 AM	PE-SOUTH-B.cor	1717	493636.217
1040606.918	1170610.304	314.132	009575	9575	10.64	Postprocessed Carrier Float	12/7/2012	10:07:02 AM	PE-SOUTH-B.cor	1717	493638.292
1040605.692	1170607.075	314.438	010258	10258	11.40	Postprocessed Carrier Float	12/7/2012	10:07:04 AM	PE-SOUTH-B.cor	1717	493640.265
1040605.466	1170601.761	314.49	009682	9682	10.76	Postprocessed Carrier Float	12/7/2012	10:07:06 AM	PE-SOUTH-B.cor	1717	493642.246
1040605.959	1170596.411	314.524	009242	9242	10.27	Postprocessed Carrier Float	12/7/2012	10:07:08 AM	PE-SOUTH-B.cor	1717	493644.161
1040606.955	1170590.025	314.666	010605	10605	11.78	Postprocessed Carrier Float	12/7/2012	10:07:10 AM	PE-SOUTH-B.cor	1717	493646.375
1040607.947	1170584.438	314.782	009325	9325	10.36	Postprocessed Carrier Float	12/7/2012	10:07:12 AM	PE-SOUTH-B.cor	1717	493648.245
1040609.735	1170578.61	314.572	008735	8735	9.71	Postprocessed Carrier Float	12/7/2012	10:07:14 AM	PE-SOUTH-B.cor	1717	493650.331
1040611.727	1170573.466	314.627	010573	10573	11.75	Postprocessed Carrier Float	12/7/2012	10:07:16 AM	PE-SOUTH-B.cor	1717	493652.257
1040614.081	1170568.239	314.656	010193	10193	11.33	Postprocessed Carrier Float	12/7/2012	10:07:18 AM	PE-SOUTH-B.cor	1717	493654.271
1040616.865	1170563.525	314.677	009292	9292	10.32	Postprocessed Carrier Float	12/7/2012	10:07:20 AM	PE-SOUTH-B.cor	1717	493656.214
1040620.152	1170558.929	314.781	008853	8853	9.84	Postprocessed Carrier Float	12/7/2012	10:07:22 AM	PE-SOUTH-B.cor	1717	493658.281
1040623.387	1170554.193	314.653	008765	8765	9.74	Postprocessed Carrier Float	12/7/2012	10:07:24 AM	PE-SOUTH-B.cor	1717	493660.286
1040626.549	1170549.482	314.673	008797	8797	9.77	Postprocessed Carrier Float	12/7/2012	10:07:26 AM	PE-SOUTH-B.cor	1717	493662.204
1040630.335	1170544.668	314.658	009175	9175	10.19	Postprocessed Carrier Float	12/7/2012	10:07:28 AM	PE-SOUTH-B.cor	1717	493664.243
1040634.105	1170540.438	314.649	009963	9963	11.07	Postprocessed Carrier Float	12/7/2012	10:07:30 AM	PE-SOUTH-B.cor	1717	493666.232
1040637.956	1170536.402	314.6	008865	8865	9.85	Postprocessed Carrier Float	12/7/2012	10:07:32 AM	PE-SOUTH-B.cor	1717	493668.195
1040642.45	1170532.497	314.519	008451	8451	9.39	Postprocessed Carrier Float	12/7/2012	10:07:34 AM	PE-SOUTH-B.cor	1717	493670.314
1040646.466	1170528.873	314.538	009453	9453	10.50	Postprocessed Carrier Float	12/7/2012	10:07:36 AM	PE-SOUTH-B.cor	1717	493672.317

Easting	Northing	Elevation	Text	Rad cpm	uR/hr	Corr Type	GPS Date	GPS Time	Datafile	GPS Week	GPS Second
1040650.33	1170525.297	314.56	008570	8570	9.52	Postprocessed Carrier Float	12/7/2012	10:07:38 AM	PE-SOUTH-B.cor	1717	493674.264
1040654.471	1170522.372	314.461	008815	8815	9.79	Postprocessed Carrier Float	12/7/2012	10:07:40 AM	PE-SOUTH-B.cor	1717	493676.209
1040658.765	1170520.124	314.61	008366	8366	9.30	Postprocessed Carrier Float	12/7/2012	10:07:42 AM	PE-SOUTH-B.cor	1717	493678.176
1040661.191	1170518.699	314.583	008495	8495	9.44	Postprocessed Carrier Float	12/7/2012	10:07:44 AM	PE-SOUTH-B.cor	1717	493680.282
1040657.664	1170517.991	314.703	008751	8751	9.72	Postprocessed Carrier Float	12/7/2012	10:07:46 AM	PE-SOUTH-B.cor	1717	493682.227
1040652.117	1170518.417	314.844	008309	8309	9.23	Postprocessed Carrier Float	12/7/2012	10:07:48 AM	PE-SOUTH-B.cor	1717	493684.231
1040646.245	1170518.69	314.846	009564	9564	10.63	Postprocessed Carrier Float	12/7/2012	10:07:50 AM	PE-SOUTH-B.cor	1717	493686.231
1040640.263	1170519.205	314.883	010240	10240	11.38	Postprocessed Carrier Float	12/7/2012	10:07:52 AM	PE-SOUTH-B.cor	1717	493688.25
1040634.641	1170519.314	314.999	009220	9220	10.24	Postprocessed Carrier Float	12/7/2012	10:07:54 AM	PE-SOUTH-B.cor	1717	493690.35
1040629.2	1170519.188	315.061	008624	8624	9.58	Postprocessed Carrier Float	12/7/2012	10:07:56 AM	PE-SOUTH-B.cor	1717	493692.37
1040623.973	1170519.403	315.214	008039	8039	8.93	Postprocessed Carrier Float	12/7/2012	10:07:58 AM	PE-SOUTH-B.cor	1717	493694.325
1040621.332	1170521.101	315.353	008040	8040	8.93	Postprocessed Carrier Float	12/7/2012	10:08:00 AM	PE-SOUTH-B.cor	1717	493696.275
1040620.604	1170524.068	315.278	008662	8662	9.62	Postprocessed Carrier Float	12/7/2012	10:08:02 AM	PE-SOUTH-B.cor	1717	493698.332
1040624.354	1170523.726	315.294	008933	8933	9.93	Postprocessed Carrier Float	12/7/2012	10:08:04 AM	PE-SOUTH-B.cor	1717	493700.284
1040630.172	1170523.433	315.08	008913	8913	9.90	Postprocessed Carrier Float	12/7/2012	10:08:06 AM	PE-SOUTH-B.cor	1717	493702.269
1040635.918	1170523.208	315.085	008484	8484	9.43	Postprocessed Carrier Float	12/7/2012	10:08:08 AM	PE-SOUTH-B.cor	1717	493704.253
1040641.261	1170522.925	315.011	009672	9672	10.75	Postprocessed Carrier Float	12/7/2012	10:08:10 AM	PE-SOUTH-B.cor	1717	493706.268
1040646.589	1170522.357	314.748	009094	9094	10.10	Postprocessed Carrier Float	12/7/2012	10:08:12 AM	PE-SOUTH-B.cor	1717	493708.227
1040651.535	1170522.861	314.653	009471	9471	10.52	Postprocessed Carrier Float	12/7/2012	10:08:14 AM	PE-SOUTH-B.cor	1717	493710.291
1040651.116	1170527.136	314.614	009329	9329	10.37	Postprocessed Carrier Float	12/7/2012	10:08:16 AM	PE-SOUTH-B.cor	1717	493712.28
1040647.254	1170528.881	314.711	008870	8870	9.86	Postprocessed Carrier Float	12/7/2012	10:08:18 AM	PE-SOUTH-B.cor	1717	493714.291
1040642.279	1170529.394	314.904	009179	9179	10.20	Postprocessed Carrier Float	12/7/2012	10:08:20 AM	PE-SOUTH-B.cor	1717	493716.236
1040636.593	1170529.631	315.108	008223	8223	9.14	Postprocessed Carrier Float	12/7/2012	10:08:22 AM	PE-SOUTH-B.cor	1717	493718.253
1040630.74	1170529.599	315.269	008767	8767	9.74	Postprocessed Carrier Float	12/7/2012	10:08:24 AM	PE-SOUTH-B.cor	1717	493720.344
1040625.366	1170529.487	315.398	008310	8310	9.23	Postprocessed Carrier Float	12/7/2012	10:08:26 AM	PE-SOUTH-B.cor	1717	493722.285
1040619.965	1170529.61	315.283	009409	9409	10.45	Postprocessed Carrier Float	12/7/2012	10:08:28 AM	PE-SOUTH-B.cor	1717	493724.362
1040617.411	1170531.015	315.302	009993	9993	11.10	Postprocessed Carrier Float	12/7/2012	10:08:30 AM	PE-SOUTH-B.cor	1717	493726.302
1040616.921	1170533.479	315.366	008072	8072	8.97	Postprocessed Carrier Float	12/7/2012	10:08:32 AM	PE-SOUTH-B.cor	1717	493728.207
1040621.857	1170533.511	315.334	009219	9219	10.24	Postprocessed Carrier Float	12/7/2012	10:08:34 AM	PE-SOUTH-B.cor	1717	493730.313
1040627.128	1170532.837	315.265	008458	8458	9.40	Postprocessed Carrier Float	12/7/2012	10:08:36 AM	PE-SOUTH-B.cor	1717	493732.308
1040632.487	1170532.541	315.242	008013	8013	8.90	Postprocessed Carrier Float	12/7/2012	10:08:38 AM	PE-SOUTH-B.cor	1717	493734.308
1040637.634	1170532.264	315.098	008090	8090	8.99	Postprocessed Carrier Float	12/7/2012	10:08:40 AM	PE-SOUTH-B.cor	1717	493736.312
1040641.267	1170534.046	315.092	009678	9678	10.75	Postprocessed Carrier Float	12/7/2012	10:08:42 AM	PE-SOUTH-B.cor	1717	493738.25
1040638.063	1170538.106	314.983	008712	8712	9.68	Postprocessed Carrier Float	12/7/2012	10:08:44 AM	PE-SOUTH-B.cor	1717	493740.263
1040633.156	1170539.056	315.256	007497	7497	8.33	Postprocessed Carrier Float	12/7/2012	10:08:46 AM	PE-SOUTH-B.cor	1717	493742.295
1040627.554	1170539.303	315.316	007106	7106	7.90	Postprocessed Carrier Float	12/7/2012	10:08:48 AM	PE-SOUTH-B.cor	1717	493744.389
1040622.642	1170539.68	315.371	008401	8401	9.33	Postprocessed Carrier Float	12/7/2012	10:08:50 AM	PE-SOUTH-B.cor	1717	493746.343
1040619.817	1170541.472	315.23	008212	8212	9.12	Postprocessed Carrier Float	12/7/2012	10:08:52 AM	PE-SOUTH-B.cor	1717	493748.321
1040621.553	1170544.181	315.344	008861	8861	9.85	Postprocessed Carrier Float	12/7/2012	10:08:54 AM	PE-SOUTH-B.cor	1717	493750.288

Easting	Northing	Elevation	Text	Rad cpm	uR/hr	Corr Type	GPS Date	GPS Time	Datafile	GPS Week	GPS Second
1040626.51	1170545.219	315.203	008271	8271	9.19	Postprocessed Carrier Float	12/7/2012	10:08:56 AM	PE-SOUTH-B.cor	1717	493752.236
1040630.087	1170547.635	314.712	009044	9044	10.05	Postprocessed Carrier Float	12/7/2012	10:08:58 AM	PE-SOUTH-B.cor	1717	493754.295
1040629.661	1170547.601	314.666	010397	10397	11.55	Postprocessed Carrier Float	12/7/2012	10:09:00 AM	PE-SOUTH-B.cor	1717	493756.254
1040629.594	1170547.487	314.655	009627	9627	10.70	Postprocessed Carrier Float	12/7/2012	10:09:02 AM	PE-SOUTH-B.cor	1717	493758.224
1040629.568	1170547.541	314.68	008709	8709	9.68	Postprocessed Carrier Float	12/7/2012	10:09:04 AM	PE-SOUTH-B.cor	1717	493760.257
1040759.454	1170813.631	319.369	006598	6598	7.33	Postprocessed Code	11/6/2012	12:04:34 PM	R110614A.cor	1713	241490.797
1040759.706	1170813.205	318.813	006881	6881	7.65	Postprocessed Code	11/6/2012	12:04:36 PM	R110614A.cor	1713	241492.723
1040728.725	1170812.162	316.309	006146	6146	6.83	Postprocessed Carrier Float	11/6/2012	1:20:03 PM	R110615A.cor	1713	246019.028
1040728.984	1170812.467	316.383	006308	6308	7.01	Postprocessed Carrier Float	11/6/2012	1:20:04 PM	R110615A.cor	1713	246020.815
1040729.012	1170812.48	316.401	005505	5505	6.12	Postprocessed Carrier Float	11/6/2012	1:20:06 PM	R110615A.cor	1713	246022.932
1040728.945	1170812.476	316.402	005712	5712	6.35	Postprocessed Carrier Float	11/6/2012	1:20:08 PM	R110615A.cor	1713	246024.778
1040728.893	1170812.464	316.371	006340	6340	7.04	Postprocessed Carrier Float	11/6/2012	1:20:10 PM	R110615A.cor	1713	246026.837
1040728.859	1170812.471	316.345	005798	5798	6.44	Postprocessed Carrier Float	11/6/2012	1:20:12 PM	R110615A.cor	1713	246028.865
1040728.906	1170812.307	316.411	005780	5780	6.42	Postprocessed Carrier Float	11/6/2012	1:20:14 PM	R110615A.cor	1713	246030.901
1040729.02	1170812.251	316.507	005624	5624	6.25	Postprocessed Carrier Float	11/6/2012	1:20:16 PM	R110615A.cor	1713	246032.754
1040729.538	1170812.622	316.475	006103	6103	6.78	Postprocessed Carrier Float	11/6/2012	1:20:18 PM	R110615A.cor	1713	246034.757
1040731.249	1170809.495	316.813	005464	5464	6.07	Postprocessed Carrier Float	11/6/2012	1:20:20 PM	R110615A.cor	1713	246036.846
1040730.905	1170803.209	316.653	004957	4957	5.51	Postprocessed Carrier Float	11/6/2012	1:20:22 PM	R110615A.cor	1713	246038.87
1040729.894	1170797.009	316.402	004620	4620	5.13	Postprocessed Carrier Float	11/6/2012	1:20:24 PM	R110615A.cor	1713	246040.811
1040730.318	1170791.917	316.44	006206	6206	6.90	Postprocessed Carrier Float	11/6/2012	1:20:26 PM	R110615A.cor	1713	246042.804
1040735.484	1170790.988	316.508	007008	7008	7.79	Postprocessed Carrier Float	11/6/2012	1:20:28 PM	R110615A.cor	1713	246044.757
1040742.456	1170790.557	316.71	007295	7295	8.11	Postprocessed Carrier Float	11/6/2012	1:20:30 PM	R110615A.cor	1713	246046.894
1040748.758	1170790.671	316.7	007578	7578	8.42	Postprocessed Carrier Float	11/6/2012	1:20:32 PM	R110615A.cor	1713	246048.874
1040755.337	1170790.402	316.862	007359	7359	8.18	Postprocessed Carrier Float	11/6/2012	1:20:34 PM	R110615A.cor	1713	246050.852
1040762.323	1170790.138	316.846	008097	8097	9.00	Postprocessed Carrier Float	11/6/2012	1:20:36 PM	R110615A.cor	1713	246052.858
1040769.133	1170790.292	316.701	007743	7743	8.60	Postprocessed Carrier Float	11/6/2012	1:20:38 PM	R110615A.cor	1713	246054.82
1040775.794	1170790.197	316.952	007390	7390	8.21	Postprocessed Carrier Float	11/6/2012	1:20:40 PM	R110615A.cor	1713	246056.882
1040782.202	1170790.002	317.385	007362	7362	8.18	Postprocessed Carrier Float	11/6/2012	1:20:42 PM	R110615A.cor	1713	246058.897
1040788.398	1170789.664	317.448	008162	8162	9.07	Postprocessed Carrier Float	11/6/2012	1:20:44 PM	R110615A.cor	1713	246060.999
1040790.472	1170791.97	317.395	007927	7927	8.81	Postprocessed Carrier Float	11/6/2012	1:20:46 PM	R110615A.cor	1713	246062.876
1040790.558	1170797.774	317.241	007913	7913	8.79	Postprocessed Carrier Float	11/6/2012	1:20:48 PM	R110615A.cor	1713	246064.91
1040789.934	1170804.022	316.919	005978	5978	6.64	Postprocessed Carrier Float	11/6/2012	1:20:50 PM	R110615A.cor	1713	246066.935
1040789.696	1170809.436	317.117	005036	5036	5.60	Postprocessed Carrier Float	11/6/2012	1:20:52 PM	R110615A.cor	1713	246068.804
1040789.31	1170811.801	316.964	005729	5729	6.37	Postprocessed Carrier Float	11/6/2012	1:20:54 PM	R110615A.cor	1713	246070.856
1040789.31	1170811.786	316.998	006311	6311	7.01	Postprocessed Carrier Float	11/6/2012	1:20:56 PM	R110615A.cor	1713	246072.927
1040789.366	1170811.885	316.919	005894	5894	6.55	Postprocessed Carrier Float	11/6/2012	1:21:00 PM	R110615A.cor	1713	246076.833
1040789.415	1170811.961	316.912	005953	5953	6.61	Postprocessed Carrier Float	11/6/2012	1:21:02 PM	R110615A.cor	1713	246078.953
1040789.384	1170811.964	316.93	005775	5775	6.42	Postprocessed Carrier Float	11/6/2012	1:21:04 PM	R110615A.cor	1713	246080.983
1040789.423	1170811.915	316.924	006113	6113	6.79	Postprocessed Carrier Float	11/6/2012	1:21:06 PM	R110615A.cor	1713	246082.88

Easting	Northing	Elevation	Text	Rad cpm	uR/hr	Corr Type	GPS Date	GPS Time	Datafile	GPS Week	GPS Second
1040789.448	1170811.869	316.925	006089	6089	6.77	Postprocessed Carrier Float	11/6/2012	1:21:08 PM	R110615A.cor	1713	246084.874
1040789.472	1170812.133	317.079	006273	6273	6.97	Postprocessed Carrier Float	11/6/2012	1:21:10 PM	R110615A.cor	1713	246086.836
1040788.569	1170811.949	317.293	006322	6322	7.02	Postprocessed Carrier Float	11/6/2012	1:21:12 PM	R110615A.cor	1713	246088.85
1040787.52	1170808.008	317.262	006100	6100	6.78	Postprocessed Carrier Float	11/6/2012	1:21:14 PM	R110615A.cor	1713	246090.834
1040788.331	1170801.525	317.351	004937	4937	5.49	Postprocessed Carrier Float	11/6/2012	1:21:16 PM	R110615A.cor	1713	246092.841
1040789.172	1170795.256	317.706	005267	5267	5.85	Postprocessed Carrier Float	11/6/2012	1:21:18 PM	R110615A.cor	1713	246094.865
1040788.305	1170791.834	317.569	006600	6600	7.33	Postprocessed Carrier Float	11/6/2012	1:21:20 PM	R110615A.cor	1713	246096.846
1040783.089	1170791.694	317.527	007083	7083	7.87	Postprocessed Carrier Float	11/6/2012	1:21:22 PM	R110615A.cor	1713	246098.793
1040776.558	1170792.221	317.24	008043	8043	8.94	Postprocessed Carrier Float	11/6/2012	1:21:24 PM	R110615A.cor	1713	246100.822
1040770.325	1170792.551	316.883	007414	7414	8.24	Postprocessed Carrier Float	11/6/2012	1:21:26 PM	R110615A.cor	1713	246102.855
1040763.887	1170792.327	316.896	007788	7788	8.65	Postprocessed Carrier Float	11/6/2012	1:21:28 PM	R110615A.cor	1713	246104.842
1040757.295	1170792.657	316.845	007210	7210	8.01	Postprocessed Carrier Float	11/6/2012	1:21:30 PM	R110615A.cor	1713	246106.917
1040750.893	1170792.639	316.82	007300	7300	8.11	Postprocessed Carrier Float	11/6/2012	1:21:32 PM	R110615A.cor	1713	246108.92
1040744.5	1170792.345	316.463	006394	6394	7.10	Postprocessed Carrier Float	11/6/2012	1:21:34 PM	R110615A.cor	1713	246110.802
1040738.169	1170792.114	316.237	007393	7393	8.21	Postprocessed Carrier Float	11/6/2012	1:21:36 PM	R110615A.cor	1713	246112.82
1040731.601	1170791.988	316.525	007082	7082	7.87	Postprocessed Carrier Float	11/6/2012	1:21:38 PM	R110615A.cor	1713	246114.928
1040729.935	1170795.607	316.433	007356	7356	8.17	Postprocessed Carrier Float	11/6/2012	1:21:40 PM	R110615A.cor	1713	246116.848
1040735.237	1170796.135	316.343	006288	6288	6.99	Postprocessed Carrier Float	11/6/2012	1:21:42 PM	R110615A.cor	1713	246118.885
1040741.944	1170795.943	316.107	006227	6227	6.92	Postprocessed Carrier Float	11/6/2012	1:21:45 PM	R110615A.cor	1713	246121.016
1040747.879	1170795.791	316.484	006139	6139	6.82	Postprocessed Carrier Float	11/6/2012	1:21:46 PM	R110615A.cor	1713	246122.873
1040754.536	1170795.897	316.638	006759	6759	7.51	Postprocessed Carrier Float	11/6/2012	1:21:48 PM	R110615A.cor	1713	246124.917
1040760.552	1170795.782	316.404	007000	7000	7.78	Postprocessed Carrier Float	11/6/2012	1:21:50 PM	R110615A.cor	1713	246126.836
1040767.617	1170795.309	316.598	006693	6693	7.44	Postprocessed Carrier Float	11/6/2012	1:21:52 PM	R110615A.cor	1713	246128.929
1040774.446	1170795.493	316.51	006640	6640	7.38	Postprocessed Carrier Float	11/6/2012	1:21:54 PM	R110615A.cor	1713	246130.899
1040780.719	1170795.474	317.003	006716	6716	7.46	Postprocessed Carrier Float	11/6/2012	1:21:56 PM	R110615A.cor	1713	246132.831
1040786.845	1170794.639	317.011	007131	7131	7.92	Postprocessed Carrier Float	11/6/2012	1:21:58 PM	R110615A.cor	1713	246134.845
1040789.681	1170794.521	316.878	007042	7042	7.82	Postprocessed Carrier Float	11/6/2012	1:22:00 PM	R110615A.cor	1713	246136.935
1040791.304	1170797.853	317.05	007208	7208	8.01	Postprocessed Carrier Float	11/6/2012	1:22:02 PM	R110615A.cor	1713	246138.862
1040787.19	1170798.383	317.019	006011	6011	6.68	Postprocessed Carrier Float	11/6/2012	1:22:04 PM	R110615A.cor	1713	246140.805
1040781.33	1170797.985	316.672	005616	5616	6.24	Postprocessed Carrier Float	11/6/2012	1:22:06 PM	R110615A.cor	1713	246142.789
1040775.074	1170797.761	316.767	005365	5365	5.96	Postprocessed Carrier Float	11/6/2012	1:22:08 PM	R110615A.cor	1713	246144.868
1040768.869	1170798.076	316.766	005669	5669	6.30	Postprocessed Carrier Float	11/6/2012	1:22:10 PM	R110615A.cor	1713	246146.92
1040763.29	1170798.301	316.676	005991	5991	6.66	Postprocessed Carrier Float	11/6/2012	1:22:12 PM	R110615A.cor	1713	246148.838
1040756.611	1170797.85	316.809	006278	6278	6.98	Postprocessed Carrier Float	11/6/2012	1:22:14 PM	R110615A.cor	1713	246150.979
1040750.889	1170798.019	316.534	005708	5708	6.34	Postprocessed Carrier Float	11/6/2012	1:22:16 PM	R110615A.cor	1713	246152.98
1040745.333	1170798.153	316.491	006313	6313	7.01	Postprocessed Carrier Float	11/6/2012	1:22:18 PM	R110615A.cor	1713	246154.844
1040738.874	1170798.031	316.27	006125	6125	6.81	Postprocessed Carrier Float	11/6/2012	1:22:20 PM	R110615A.cor	1713	246156.98
1040733.906	1170798.088	316.413	005930	5930	6.59	Postprocessed Carrier Float	11/6/2012	1:22:22 PM	R110615A.cor	1713	246158.862
1040729.972	1170799.29	316.659	006084	6084	6.76	Postprocessed Carrier Float	11/6/2012	1:22:24 PM	R110615A.cor	1713	246160.837

Easting	Northing	Elevation	Text	Rad cpm	uR/hr	Corr Type	GPS Date	GPS Time	Datafile	GPS Week	GPS Second
1040731.956	1170802.213	316.633	004960	4960	5.51	Postprocessed Carrier Float	11/6/2012	1:22:26 PM	R110615A.cor	1713	246162.793
1040738.005	1170801.345	316.502	004737	4737	5.26	Postprocessed Carrier Float	11/6/2012	1:22:28 PM	R110615A.cor	1713	246164.86
1040743.652	1170801.878	316.559	004805	4805	5.34	Postprocessed Carrier Float	11/6/2012	1:22:30 PM	R110615A.cor	1713	246166.802
1040750.402	1170801.922	316.619	004883	4883	5.43	Postprocessed Carrier Float	11/6/2012	1:22:32 PM	R110615A.cor	1713	246168.835
1040756.88	1170801.895	316.698	004196	4196	4.66	Postprocessed Carrier Float	11/6/2012	1:22:34 PM	R110615A.cor	1713	246170.931
1040763.071	1170801.746	316.891	004872	4872	5.41	Postprocessed Carrier Float	11/6/2012	1:22:36 PM	R110615A.cor	1713	246172.908
1040769.043	1170801.596	316.734	005049	5049	5.61	Postprocessed Carrier Float	11/6/2012	1:22:38 PM	R110615A.cor	1713	246174.905
1040775.626	1170801.852	316.655	004818	4818	5.35	Postprocessed Carrier Float	11/6/2012	1:22:40 PM	R110615A.cor	1713	246176.963
1040781.399	1170801.539	316.818	005706	5706	6.34	Postprocessed Carrier Float	11/6/2012	1:22:42 PM	R110615A.cor	1713	246178.804
1040787.435	1170801.346	316.734	004986	4986	5.54	Postprocessed Carrier Float	11/6/2012	1:22:44 PM	R110615A.cor	1713	246180.903
1040790.541	1170801.555	316.864	004936	4936	5.48	Postprocessed Carrier Float	11/6/2012	1:22:46 PM	R110615A.cor	1713	246182.984
1040791.08	1170803.724	316.931	004920	4920	5.47	Postprocessed Carrier Float	11/6/2012	1:22:48 PM	R110615A.cor	1713	246184.923
1040790.527	1170804.135	316.839	004763	4763	5.29	Postprocessed Carrier Float	11/6/2012	1:22:50 PM	R110615A.cor	1713	246186.794
1040790.41	1170803.887	316.69	004548	4548	5.05	Postprocessed Carrier Float	11/6/2012	1:22:52 PM	R110615A.cor	1713	246188.872
1040791.681	1170804.23	316.833	004485	4485	4.98	Postprocessed Carrier Float	11/6/2012	1:22:54 PM	R110615A.cor	1713	246190.886
1040786.491	1170804.905	316.922	004871	4871	5.41	Postprocessed Carrier Float	11/6/2012	1:22:56 PM	R110615A.cor	1713	246192.872
1040780.446	1170805.071	316.744	004986	4986	5.54	Postprocessed Carrier Float	11/6/2012	1:22:58 PM	R110615A.cor	1713	246194.912
1040774.142	1170804.999	316.638	004426	4426	4.92	Postprocessed Carrier Float	11/6/2012	1:23:00 PM	R110615A.cor	1713	246196.938
1040768.057	1170804.794	316.785	004267	4267	4.74	Postprocessed Carrier Float	11/6/2012	1:23:02 PM	R110615A.cor	1713	246198.806
1040762.445	1170805.189	316.713	004330	4330	4.81	Postprocessed Carrier Float	11/6/2012	1:23:04 PM	R110615A.cor	1713	246200.833
1040756.836	1170805.065	316.732	004637	4637	5.15	Postprocessed Carrier Float	11/6/2012	1:23:06 PM	R110615A.cor	1713	246202.773
1040750.989	1170805.453	316.629	004708	4708	5.23	Postprocessed Carrier Float	11/6/2012	1:23:08 PM	R110615A.cor	1713	246204.794
1040744.636	1170805.983	316.598	004493	4493	4.99	Postprocessed Carrier Float	11/6/2012	1:23:10 PM	R110615A.cor	1713	246206.994
1040739.026	1170805.94	316.423	004329	4329	4.81	Postprocessed Carrier Float	11/6/2012	1:23:12 PM	R110615A.cor	1713	246208.897
1040733.195	1170805.63	316.504	004362	4362	4.85	Postprocessed Carrier Float	11/6/2012	1:23:14 PM	R110615A.cor	1713	246210.83
1040730.222	1170809.91	316.571	004576	4576	5.08	Postprocessed Carrier Float	11/6/2012	1:23:16 PM	R110615A.cor	1713	246212.895
1040735.72	1170810.304	316.262	004579	4579	5.09	Postprocessed Carrier Float	11/6/2012	1:23:18 PM	R110615A.cor	1713	246214.892
1040742.019	1170809.597	316.385	004840	4840	5.38	Postprocessed Carrier Float	11/6/2012	1:23:20 PM	R110615A.cor	1713	246216.82
1040748.614	1170809.588	316.483	004901	4901	5.45	Postprocessed Carrier Float	11/6/2012	1:23:22 PM	R110615A.cor	1713	246218.943
1040754.946	1170809.92	316.447	005383	5383	5.98	Postprocessed Carrier Float	11/6/2012	1:23:24 PM	R110615A.cor	1713	246220.954
1040760.644	1170809.526	316.411	005381	5381	5.98	Postprocessed Carrier Float	11/6/2012	1:23:26 PM	R110615A.cor	1713	246222.861
1040766.592	1170809.284	316.431	005363	5363	5.96	Postprocessed Carrier Float	11/6/2012	1:23:28 PM	R110615A.cor	1713	246224.863
1040772.709	1170809.549	316.313	005213	5213	5.79	Postprocessed Carrier Float	11/6/2012	1:23:30 PM	R110615A.cor	1713	246226.826
1040779.23	1170809.543	316.534	005477	5477	6.09	Postprocessed Carrier Float	11/6/2012	1:23:32 PM	R110615A.cor	1713	246228.932
1040784.545	1170809.29	316.34	005205	5205	5.78	Postprocessed Carrier Float	11/6/2012	1:23:34 PM	R110615A.cor	1713	246230.793
1040789.683	1170808.89	316.498	005899	5899	6.55	Postprocessed Carrier Float	11/6/2012	1:23:36 PM	R110615A.cor	1713	246232.812
1040792.797	1170809.118	316.65	005688	5688	6.32	Postprocessed Carrier Float	11/6/2012	1:23:38 PM	R110615A.cor	1713	246234.831
1040790.913	1170811.854	316.675	005814	5814	6.46	Postprocessed Carrier Float	11/6/2012	1:23:40 PM	R110615A.cor	1713	246236.94
1040785.082	1170812.06	316.478	005610	5610	6.23	Postprocessed Carrier Float	11/6/2012	1:23:42 PM	R110615A.cor	1713	246238.839

Easting	Northing	Elevation	Text	Rad cpm	uR/hr	Corr Type	GPS Date	GPS Time	Datafile	GPS Week	GPS Second
1040779.026	1170811.894	316.445	005434	5434	6.04	Postprocessed Carrier Float	11/6/2012	1:23:44 PM	R110615A.cor	1713	246240.804
1040772.895	1170812.07	316.505	006177	6177	6.86	Postprocessed Carrier Float	11/6/2012	1:23:46 PM	R110615A.cor	1713	246242.859
1040767.213	1170811.776	316.226	005750	5750	6.39	Postprocessed Carrier Float	11/6/2012	1:23:48 PM	R110615A.cor	1713	246244.86
1040760.816	1170812.011	316.418	005484	5484	6.09	Postprocessed Carrier Float	11/6/2012	1:23:50 PM	R110615A.cor	1713	246246.955
1040755.768	1170811.965	316.187	005411	5411	6.01	Postprocessed Carrier Float	11/6/2012	1:23:52 PM	R110615A.cor	1713	246248.804
1040749.543	1170811.49	316.137	004976	4976	5.53	Postprocessed Carrier Float	11/6/2012	1:23:54 PM	R110615A.cor	1713	246250.86
1040743.791	1170811.627	316.117	005269	5269	5.85	Postprocessed Carrier Float	11/6/2012	1:23:57 PM	R110615A.cor	1713	246253.06
1040738.849	1170811.679	316.068	004688	4688	5.21	Postprocessed Carrier Float	11/6/2012	1:23:58 PM	R110615A.cor	1713	246254.897
1040732.997	1170811.319	316.16	005090	5090	5.66	Postprocessed Carrier Float	11/6/2012	1:24:00 PM	R110615A.cor	1713	246256.86
1040731.239	1170812.389	316.229	005098	5098	5.66	Postprocessed Carrier Float	11/6/2012	1:24:02 PM	R110615A.cor	1713	246258.893
1040734.922	1170812.532	316.301	005192	5192	5.77	Postprocessed Carrier Float	11/6/2012	1:24:04 PM	R110615A.cor	1713	246260.84
1040740.093	1170812.18	316.177	004962	4962	5.51	Postprocessed Carrier Float	11/6/2012	1:24:06 PM	R110615A.cor	1713	246262.815
1040746.372	1170812.447	316.189	005218	5218	5.80	Postprocessed Carrier Float	11/6/2012	1:24:08 PM	R110615A.cor	1713	246264.848
1040751.849	1170812.576	316.236	005738	5738	6.38	Postprocessed Carrier Float	11/6/2012	1:24:10 PM	R110615A.cor	1713	246266.835
1040757.26	1170812.197	316.46	005737	5737	6.37	Postprocessed Carrier Float	11/6/2012	1:24:12 PM	R110615A.cor	1713	246268.848
1040763.274	1170812.582	316.256	005505	5505	6.12	Postprocessed Carrier Float	11/6/2012	1:24:14 PM	R110615A.cor	1713	246270.842
1040769.623	1170812.507	316.338	006076	6076	6.75	Postprocessed Carrier Float	11/6/2012	1:24:16 PM	R110615A.cor	1713	246272.876
1040776.465	1170812.659	316.595	006192	6192	6.88	Postprocessed Carrier Float	11/6/2012	1:24:18 PM	R110615A.cor	1713	246274.915
1040782.546	1170812.104	316.529	006138	6138	6.82	Postprocessed Carrier Float	11/6/2012	1:24:20 PM	R110615A.cor	1713	246276.922
1040787.73	1170812.945	316.574	006165	6165	6.85	Postprocessed Carrier Float	11/6/2012	1:24:22 PM	R110615A.cor	1713	246278.774
1040788.563	1170813.054	316.661	005704	5704	6.34	Postprocessed Carrier Float	11/6/2012	1:24:24 PM	R110615A.cor	1713	246280.877
1040788.547	1170812.903	316.682	005725	5725	6.36	Postprocessed Carrier Float	11/6/2012	1:24:26 PM	R110615A.cor	1713	246282.849
1040788.567	1170812.91	316.645	005974	5974	6.64	Postprocessed Carrier Float	11/6/2012	1:24:28 PM	R110615A.cor	1713	246284.957
1040788.423	1170813.075	316.734	005711	5711	6.35	Postprocessed Carrier Float	11/6/2012	1:24:30 PM	R110615A.cor	1713	246286.947
1040788.403	1170813.243	316.771	005930	5930	6.59	Postprocessed Carrier Float	11/6/2012	1:24:32 PM	R110615A.cor	1713	246288.868
1040788.406	1170813.238	316.786	005634	5634	6.26	Postprocessed Carrier Float	11/6/2012	1:24:34 PM	R110615A.cor	1713	246290.761
1040788.444	1170813.278	316.752	005760	5760	6.40	Postprocessed Carrier Float	11/6/2012	1:24:36 PM	R110615A.cor	1713	246292.754
1040788.459	1170813.28	316.725	005967	5967	6.63	Postprocessed Carrier Float	11/6/2012	1:24:38 PM	R110615A.cor	1713	246294.847
1040788.482	1170813.26	316.738	006132	6132	6.81	Postprocessed Carrier Float	11/6/2012	1:24:40 PM	R110615A.cor	1713	246296.892
1040789.246	1170811.797	316.989	005197	5197	5.77	Postprocessed Carrier Float	11/6/2012	1:24:42 PM	R110615A.cor	1713	246298.901
1040789.407	1170807.737	316.725	005526	5526	6.14	Postprocessed Carrier Float	11/6/2012	1:24:44 PM	R110615A.cor	1713	246300.861
1040788.77	1170801.221	316.894	005371	5371	5.97	Postprocessed Carrier Float	11/6/2012	1:24:46 PM	R110615A.cor	1713	246302.992
1040783.48	1170799.554	316.768	004618	4618	5.13	Postprocessed Carrier Float	11/6/2012	1:24:48 PM	R110615A.cor	1713	246304.985
1040776.457	1170799.416	316.733	005267	5267	5.85	Postprocessed Carrier Float	11/6/2012	1:24:50 PM	R110615A.cor	1713	246306.994
1040769.311	1170799.222	316.723	005268	5268	5.85	Postprocessed Carrier Float	11/6/2012	1:24:52 PM	R110615A.cor	1713	246308.999
1040762.715	1170798.974	316.659	005296	5296	5.88	Postprocessed Carrier Float	11/6/2012	1:24:54 PM	R110615A.cor	1713	246310.978
1040755.923	1170799.537	316.542	005182	5182	5.76	Postprocessed Carrier Float	11/6/2012	1:24:56 PM	R110615A.cor	1713	246312.879
1040748.922	1170799.068	316.177	004942	4942	5.49	Postprocessed Carrier Float	11/6/2012	1:24:58 PM	R110615A.cor	1713	246314.864
1040741.081	1170799.16	316.188	005340	5340	5.93	Postprocessed Carrier Float	11/6/2012	1:25:01 PM	R110615A.cor	1713	246317.08

Easting	Northing	Elevation	Text	Rad cpm	uR/hr	Corr Type	GPS Date	GPS Time	Datafile	GPS Week	GPS Second
1040734.797	1170798.486	316.138	005692	5692	6.32	Postprocessed Carrier Float	11/6/2012	1:25:02 PM	R110615A.cor	1713	246318.961
1040731.091	1170802.114	316.276	005354	5354	5.95	Postprocessed Carrier Float	11/6/2012	1:25:04 PM	R110615A.cor	1713	246320.846
1040730.555	1170808.108	316.547	004658	4658	5.18	Postprocessed Carrier Float	11/6/2012	1:25:06 PM	R110615A.cor	1713	246322.858
1040735.204	1170809.302	316.508	004920	4920	5.47	Postprocessed Carrier Float	11/6/2012	1:25:08 PM	R110615A.cor	1713	246324.841
1040742.346	1170809.217	316.485	004364	4364	4.85	Postprocessed Carrier Float	11/6/2012	1:25:10 PM	R110615A.cor	1713	246326.943
1040748.861	1170809.319	316.743	004539	4539	5.04	Postprocessed Carrier Float	11/6/2012	1:25:12 PM	R110615A.cor	1713	246328.839
1040755.707	1170809.282	316.694	004812	4812	5.35	Postprocessed Carrier Float	11/6/2012	1:25:14 PM	R110615A.cor	1713	246330.858
1040762.326	1170809.122	316.653	005340	5340	5.93	Postprocessed Carrier Float	11/6/2012	1:25:16 PM	R110615A.cor	1713	246332.814
1040768.977	1170809.033	316.521	005485	5485	6.09	Postprocessed Carrier Float	11/6/2012	1:25:18 PM	R110615A.cor	1713	246334.821
1040776.052	1170808.783	316.665	004840	4840	5.38	Postprocessed Carrier Float	11/6/2012	1:25:20 PM	R110615A.cor	1713	246336.885
1040782.579	1170808.796	316.588	005467	5467	6.07	Postprocessed Carrier Float	11/6/2012	1:25:22 PM	R110615A.cor	1713	246338.847
1040788.411	1170808.424	316.649	004857	4857	5.40	Postprocessed Carrier Float	11/6/2012	1:25:24 PM	R110615A.cor	1713	246340.891
1040789.081	1170808.274	316.646	005131	5131	5.70	Postprocessed Carrier Float	11/6/2012	1:25:27 PM	R110615A.cor	1713	246343.011
1040788.945	1170808.399	316.689	005031	5031	5.59	Postprocessed Carrier Float	11/6/2012	1:25:30 PM	R110615A.cor	1713	246346.892
1040788.881	1170808.651	316.71	004937	4937	5.49	Postprocessed Carrier Float	11/6/2012	1:25:33 PM	R110615A.cor	1713	246349.121
1040789.057	1170808.84	316.831	005063	5063	5.63	Postprocessed Carrier Float	11/6/2012	1:25:34 PM	R110615A.cor	1713	246350.894
1040789.144	1170808.599	316.768	004944	4944	5.49	Postprocessed Carrier Float	11/6/2012	1:25:37 PM	R110615A.cor	1713	246353.002
1040789.178	1170808.483	316.779	004485	4485	4.98	Postprocessed Carrier Float	11/6/2012	1:25:38 PM	R110615A.cor	1713	246354.984
1040789.153	1170808.54	316.781	004926	4926	5.47	Postprocessed Carrier Float	11/6/2012	1:25:40 PM	R110615A.cor	1713	246356.931
1040789.127	1170808.584	316.755	005432	5432	6.04	Postprocessed Carrier Float	11/6/2012	1:25:42 PM	R110615A.cor	1713	246358.933
1040789.167	1170808.552	316.768	004932	4932	5.48	Postprocessed Carrier Float	11/6/2012	1:25:44 PM	R110615A.cor	1713	246360.846
1040789.22	1170808.643	316.759	005280	5280	5.87	Postprocessed Carrier Float	11/6/2012	1:25:46 PM	R110615A.cor	1713	246362.969
1040789.294	1170808.892	316.704	005255	5255	5.84	Postprocessed Carrier Float	11/6/2012	1:25:48 PM	R110615A.cor	1713	246364.961
1040789.212	1170809.002	316.738	005617	5617	6.24	Postprocessed Carrier Float	11/6/2012	1:25:50 PM	R110615A.cor	1713	246366.91
1040789.749	1170809.597	317.024	005003	5003	5.56	Postprocessed Carrier Float	11/6/2012	1:25:52 PM	R110615A.cor	1713	246368.92
1040788.278	1170812.856	316.875	005414	5414	6.02	Postprocessed Carrier Float	11/6/2012	1:25:54 PM	R110615A.cor	1713	246370.845
1040782.512	1170812.689	316.714	005531	5531	6.15	Postprocessed Carrier Float	11/6/2012	1:25:56 PM	R110615A.cor	1713	246372.94
1040776.462	1170812.816	316.712	005614	5614	6.24	Postprocessed Carrier Float	11/6/2012	1:25:58 PM	R110615A.cor	1713	246374.807
1040769.664	1170813.122	316.573	005538	5538	6.15	Postprocessed Carrier Float	11/6/2012	1:26:00 PM	R110615A.cor	1713	246376.977
1040763.403	1170812.911	316.309	005740	5740	6.38	Postprocessed Carrier Float	11/6/2012	1:26:02 PM	R110615A.cor	1713	246378.973
1040758.351	1170812.971	316.437	005422	5422	6.02	Postprocessed Carrier Float	11/6/2012	1:26:04 PM	R110615A.cor	1713	246380.787
1040752.104	1170812.959	316.504	006003	6003	6.67	Postprocessed Carrier Float	11/6/2012	1:26:06 PM	R110615A.cor	1713	246382.823
1040745.706	1170812.797	316.31	005388	5388	5.99	Postprocessed Carrier Float	11/6/2012	1:26:08 PM	R110615A.cor	1713	246384.825
1040739.166	1170812.875	316.267	005960	5960	6.62	Postprocessed Carrier Float	11/6/2012	1:26:10 PM	R110615A.cor	1713	246386.869
1040733.443	1170812.955	316.208	005420	5420	6.02	Postprocessed Carrier Float	11/6/2012	1:26:12 PM	R110615A.cor	1713	246388.811
1040730.697	1170812.82	316.275	005611	5611	6.23	Postprocessed Carrier Float	11/6/2012	1:26:14 PM	R110615A.cor	1713	246390.853
1040730.047	1170813.012	316.212	005452	5452	6.06	Postprocessed Carrier Float	11/6/2012	1:26:16 PM	R110615A.cor	1713	246392.99
1040730.346	1170813.115	316.099	005482	5482	6.09	Postprocessed Carrier Float	11/6/2012	1:26:20 PM	R110615A.cor	1713	246396.768
1040730.282	1170813.05	316.135	005749	5749	6.39	Postprocessed Carrier Float	11/6/2012	1:26:22 PM	R110615A.cor	1713	246398.738

Easting	Northing	Elevation	Text	Rad cpm	uR/hr	Corr Type	GPS Date	GPS Time	Datafile	GPS Week	GPS Second
1040730.243	1170813.025	316.165	005561	5561	6.18	Postprocessed Carrier Float	11/6/2012	1:26:24 PM	R110615A.cor	1713	246400.855
1040730.17	1170813.02	316.171	005853	5853	6.50	Postprocessed Carrier Float	11/6/2012	1:26:26 PM	R110615A.cor	1713	246402.793
1041455.744	1171442.406	315.56	006513	6513	7.24	Postprocessed Carrier Float	11/8/2012	8:27:35 AM	CONWA.cor	1713	401271.397
1041455.92	1171442.446	315.657	006914	6914	7.68	Postprocessed Carrier Float	11/8/2012	8:27:37 AM	CONWA.cor	1713	401273.414
1041459.042	1171442.036	315.76	007613	7613	8.46	Postprocessed Carrier Float	11/8/2012	8:27:39 AM	CONWA.cor	1713	401275.463
1041464.787	1171442.004	315.516	007298	7298	8.11	Postprocessed Carrier Float	11/8/2012	8:27:41 AM	CONWA.cor	1713	401277.477
1041470.457	1171441.854	315.307	006624	6624	7.36	Postprocessed Carrier Float	11/8/2012	8:27:43 AM	CONWA.cor	1713	401279.536
1041475.591	1171441.962	315.356	006094	6094	6.77	Postprocessed Carrier Float	11/8/2012	8:27:45 AM	CONWA.cor	1713	401281.489
1041480.841	1171442.224	315.413	006781	6781	7.53	Postprocessed Carrier Float	11/8/2012	8:27:47 AM	CONWA.cor	1713	401283.547
1041485.718	1171442.274	315.291	006800	6800	7.56	Postprocessed Carrier Float	11/8/2012	8:27:49 AM	CONWA.cor	1713	401285.507
1041490.731	1171442.064	315.323	006767	6767	7.52	Postprocessed Carrier Float	11/8/2012	8:27:51 AM	CONWA.cor	1713	401287.465
1041495.757	1171441.784	315.29	006557	6557	7.29	Postprocessed Carrier Float	11/8/2012	8:27:53 AM	CONWA.cor	1713	401289.541
1041500.506	1171441.72	315.116	006506	6506	7.23	Postprocessed Carrier Float	11/8/2012	8:27:55 AM	CONWA.cor	1713	401291.524
1041504.783	1171442.558	315.273	006366	6366	7.07	Postprocessed Carrier Float	11/8/2012	8:27:57 AM	CONWA.cor	1713	401293.549
1041508.193	1171442.194	315.431	005438	5438	6.04	Postprocessed Carrier Float	11/8/2012	8:27:59 AM	CONWA.cor	1713	401295.497
1041511.422	1171442.541	315.603	005532	5532	6.15	Postprocessed Carrier Float	11/8/2012	8:28:01 AM	CONWA.cor	1713	401297.48
1041515.864	1171441.46	315.752	005520	5520	6.13	Postprocessed Carrier Float	11/8/2012	8:28:03 AM	CONWA.cor	1713	401299.5
1041516.405	1171436.916	315.541	008387	8387	9.32	Postprocessed Carrier Float	11/8/2012	8:28:05 AM	CONWA.cor	1713	401301.443
1041515.866	1171431.523	315.582	008800	8800	9.78	Postprocessed Carrier Float	11/8/2012	8:28:07 AM	CONWA.cor	1713	401303.536
1041515.789	1171426.531	315.587	008788	8788	9.76	Postprocessed Carrier Float	11/8/2012	8:28:09 AM	CONWA.cor	1713	401305.501
1041515.583	1171421.626	315.541	008932	8932	9.92	Postprocessed Carrier Float	11/8/2012	8:28:11 AM	CONWA.cor	1713	401307.565
1041515.744	1171417.191	315.528	008948	8948	9.94	Postprocessed Carrier Float	11/8/2012	8:28:13 AM	CONWA.cor	1713	401309.497
1041515.73	1171413.001	315.565	009166	9166	10.18	Postprocessed Carrier Float	11/8/2012	8:28:15 AM	CONWA.cor	1713	401311.448
1041515.884	1171408.709	315.523	008510	8510	9.46	Postprocessed Carrier Float	11/8/2012	8:28:17 AM	CONWA.cor	1713	401313.449
1041515.894	1171404.416	315.562	008546	8546	9.50	Postprocessed Carrier Float	11/8/2012	8:28:19 AM	CONWA.cor	1713	401315.396
1041515.418	1171399.652	315.657	009260	9260	10.29	Postprocessed Carrier Float	11/8/2012	8:28:21 AM	CONWA.cor	1713	401317.497
1041515.593	1171395.4	315.535	009051	9051	10.06	Postprocessed Carrier Float	11/8/2012	8:28:23 AM	CONWA.cor	1713	401319.397
1041515.837	1171390.809	315.594	008551	8551	9.50	Postprocessed Carrier Float	11/8/2012	8:28:25 AM	CONWA.cor	1713	401321.544
1041515.195	1171387.145	315.639	008912	8912	9.90	Postprocessed Carrier Float	11/8/2012	8:28:27 AM	CONWA.cor	1713	401323.459
1041513.067	1171384.878	315.671	008067	8067	8.96	Postprocessed Carrier Float	11/8/2012	8:28:29 AM	CONWA.cor	1713	401325.403
1041509.738	1171384.47	315.526	007321	7321	8.13	Postprocessed Carrier Float	11/8/2012	8:28:31 AM	CONWA.cor	1713	401327.42
1041509.153	1171384.289	315.419	006463	6463	7.18	Postprocessed Carrier Float	11/8/2012	8:28:33 AM	CONWA.cor	1713	401329.441
1041509.147	1171384.339	315.517	006152	6152	6.84	Postprocessed Carrier Float	11/8/2012	8:28:35 AM	CONWA.cor	1713	401331.457
1041508.937	1171384.363	315.515	006008	6008	6.68	Postprocessed Carrier Float	11/8/2012	8:28:37 AM	CONWA.cor	1713	401333.548
1041506.829	1171384.93	315.543	005777	5777	6.42	Postprocessed Carrier Float	11/8/2012	8:28:39 AM	CONWA.cor	1713	401335.502
1041502.674	1171385.196	315.511	007467	7467	8.30	Postprocessed Carrier Float	11/8/2012	8:28:41 AM	CONWA.cor	1713	401337.504
1041498.572	1171385.395	315.445	006146	6146	6.83	Postprocessed Carrier Float	11/8/2012	8:28:43 AM	CONWA.cor	1713	401339.528
1041494.757	1171385.577	315.494	005501	5501	6.11	Postprocessed Carrier Float	11/8/2012	8:28:45 AM	CONWA.cor	1713	401341.397
1041490.672	1171386.02	315.59	005895	5895	6.55	Postprocessed Carrier Float	11/8/2012	8:28:47 AM	CONWA.cor	1713	401343.454

Easting	Northing	Elevation	Text	Rad cpm	uR/hr	Corr Type	GPS Date	GPS Time	Datafile	GPS Week	GPS Second
1041486.474	1171385.91	315.588	005317	5317	5.91	Postprocessed Carrier Float	11/8/2012	8:28:49 AM	CONWA.cor	1713	401345.48
1041482.225	1171385.255	315.616	005055	5055	5.62	Postprocessed Carrier Float	11/8/2012	8:28:51 AM	CONWA.cor	1713	401347.542
1041477.636	1171384.844	315.592	005725	5725	6.36	Postprocessed Carrier Float	11/8/2012	8:28:53 AM	CONWA.cor	1713	401349.562
1041473.07	1171384.661	315.531	005610	5610	6.23	Postprocessed Carrier Float	11/8/2012	8:28:55 AM	CONWA.cor	1713	401351.501
1041468.54	1171384.348	315.602	005595	5595	6.22	Postprocessed Carrier Float	11/8/2012	8:28:57 AM	CONWA.cor	1713	401353.494
1041464.324	1171384.383	315.733	006003	6003	6.67	Postprocessed Carrier Float	11/8/2012	8:28:59 AM	CONWA.cor	1713	401355.485
1041460.464	1171384.645	315.829	006074	6074	6.75	Postprocessed Carrier Float	11/8/2012	8:29:01 AM	CONWA.cor	1713	401357.519
1041456.686	1171384.994	315.897	006590	6590	7.32	Postprocessed Carrier Float	11/8/2012	8:29:03 AM	CONWA.cor	1713	401359.451
1041452.541	1171385.814	317.331	006321	6321	7.02	Postprocessed Code	11/8/2012	8:29:05 AM	CONWA.cor	1713	401361.511
1041449.641	1171387.678	318.379	006259	6259	6.95	Postprocessed Code	11/8/2012	8:29:07 AM	CONWA.cor	1713	401363.473
1041451.594	1171388.405	315.99	005514	5514	6.13	Postprocessed Carrier Float	11/8/2012	8:29:09 AM	CONWA.cor	1713	401365.539
1041455.541	1171388.305	315.961	005376	5376	5.97	Postprocessed Carrier Float	11/8/2012	8:29:11 AM	CONWA.cor	1713	401367.548
1041459.828	1171388.535	315.885	005128	5128	5.70	Postprocessed Carrier Float	11/8/2012	8:29:13 AM	CONWA.cor	1713	401369.499
1041463.725	1171388.627	315.756	004878	4878	5.42	Postprocessed Carrier Float	11/8/2012	8:29:15 AM	CONWA.cor	1713	401371.43
1041467.977	1171388.736	315.617	004867	4867	5.41	Postprocessed Carrier Float	11/8/2012	8:29:17 AM	CONWA.cor	1713	401373.488
1041472.49	1171388.893	315.536	005175	5175	5.75	Postprocessed Carrier Float	11/8/2012	8:29:19 AM	CONWA.cor	1713	401375.515
1041476.909	1171388.886	315.492	005015	5015	5.57	Postprocessed Carrier Float	11/8/2012	8:29:21 AM	CONWA.cor	1713	401377.518
1041481.148	1171389.173	315.46	005151	5151	5.72	Postprocessed Carrier Float	11/8/2012	8:29:23 AM	CONWA.cor	1713	401379.479
1041485.521	1171389.578	315.601	005088	5088	5.65	Postprocessed Carrier Float	11/8/2012	8:29:25 AM	CONWA.cor	1713	401381.431
1041489.94	1171389.29	315.614	005189	5189	5.77	Postprocessed Carrier Float	11/8/2012	8:29:27 AM	CONWA.cor	1713	401383.457
1041494.364	1171389.268	315.537	005406	5406	6.01	Postprocessed Carrier Float	11/8/2012	8:29:29 AM	CONWA.cor	1713	401385.511
1041498.428	1171388.937	315.643	005602	5602	6.22	Postprocessed Carrier Float	11/8/2012	8:29:31 AM	CONWA.cor	1713	401387.421
1041502.513	1171388.866	315.633	005886	5886	6.54	Postprocessed Carrier Float	11/8/2012	8:29:33 AM	CONWA.cor	1713	401389.422
1041506.791	1171389.03	315.792	005212	5212	5.79	Postprocessed Carrier Float	11/8/2012	8:29:35 AM	CONWA.cor	1713	401391.494
1041510.806	1171388.907	315.757	005749	5749	6.39	Postprocessed Carrier Float	11/8/2012	8:29:37 AM	CONWA.cor	1713	401393.44
1041513.924	1171389.223	315.774	005687	5687	6.32	Postprocessed Carrier Float	11/8/2012	8:29:39 AM	CONWA.cor	1713	401395.461
1041515.367	1171391.513	315.706	007066	7066	7.85	Postprocessed Carrier Float	11/8/2012	8:29:41 AM	CONWA.cor	1713	401397.536
1041514.535	1171392.551	315.57	007676	7676	8.53	Postprocessed Carrier Float	11/8/2012	8:29:43 AM	CONWA.cor	1713	401399.487
1041510.363	1171392.556	315.475	007320	7320	8.13	Postprocessed Carrier Float	11/8/2012	8:29:45 AM	CONWA.cor	1713	401401.442
1041506.153	1171392.395	315.306	006532	6532	7.26	Postprocessed Carrier Float	11/8/2012	8:29:47 AM	CONWA.cor	1713	401403.434
1041501.631	1171392.169	315.288	006532	6532	7.26	Postprocessed Carrier Float	11/8/2012	8:29:49 AM	CONWA.cor	1713	401405.512
1041497.515	1171392.17	315.368	005987	5987	6.65	Postprocessed Carrier Float	11/8/2012	8:29:51 AM	CONWA.cor	1713	401407.462
1041493.149	1171392.118	315.349	005758	5758	6.40	Postprocessed Carrier Float	11/8/2012	8:29:53 AM	CONWA.cor	1713	401409.469
1041489	1171391.994	315.436	005274	5274	5.86	Postprocessed Carrier Float	11/8/2012	8:29:55 AM	CONWA.cor	1713	401411.435
1041484.604	1171391.948	315.52	005266	5266	5.85	Postprocessed Carrier Float	11/8/2012	8:29:57 AM	CONWA.cor	1713	401413.476
1041480.604	1171391.982	315.433	005621	5621	6.25	Postprocessed Carrier Float	11/8/2012	8:29:59 AM	CONWA.cor	1713	401415.413
1041476.269	1171391.881	315.353	005534	5534	6.15	Postprocessed Carrier Float	11/8/2012	8:30:01 AM	CONWA.cor	1713	401417.482
1041472.288	1171392.044	315.311	005209	5209	5.79	Postprocessed Carrier Float	11/8/2012	8:30:03 AM	CONWA.cor	1713	401419.398
1041468.132	1171391.905	315.398	005449	5449	6.05	Postprocessed Carrier Float	11/8/2012	8:30:05 AM	CONWA.cor	1713	401421.504

Easting	Northing	Elevation	Text	Rad cpm	uR/hr	Corr Type	GPS Date	GPS Time	Datafile	GPS Week	GPS Second
1041464.222	1171391.734	315.607	005624	5624	6.25	Postprocessed Carrier Float	11/8/2012	8:30:07 AM	CONWA.cor	1713	401423.506
1041459.847	1171391.726	315.648	005690	5690	6.32	Postprocessed Carrier Float	11/8/2012	8:30:09 AM	CONWA.cor	1713	401425.544
1041455.764	1171391.528	315.681	005338	5338	5.93	Postprocessed Carrier Float	11/8/2012	8:30:11 AM	CONWA.cor	1713	401427.513
1041451.941	1171391.769	315.897	005748	5748	6.39	Postprocessed Carrier Float	11/8/2012	8:30:13 AM	CONWA.cor	1713	401429.552
1041450.4	1171394.555	316.101	006013	6013	6.68	Postprocessed Carrier Float	11/8/2012	8:30:15 AM	CONWA.cor	1713	401431.467
1041452.583	1171396.278	315.985	006857	6857	7.62	Postprocessed Carrier Float	11/8/2012	8:30:17 AM	CONWA.cor	1713	401433.457
1041456.452	1171396.425	315.922	005895	5895	6.55	Postprocessed Carrier Float	11/8/2012	8:30:19 AM	CONWA.cor	1713	401435.43
1041460.796	1171396.495	315.713	006375	6375	7.08	Postprocessed Carrier Float	11/8/2012	8:30:21 AM	CONWA.cor	1713	401437.463
1041465.125	1171396.682	315.595	005940	5940	6.60	Postprocessed Carrier Float	11/8/2012	8:30:23 AM	CONWA.cor	1713	401439.477
1041469.929	1171396.829	315.461	005707	5707	6.34	Postprocessed Carrier Float	11/8/2012	8:30:25 AM	CONWA.cor	1713	401441.528
1041474.346	1171396.702	315.412	005603	5603	6.23	Postprocessed Carrier Float	11/8/2012	8:30:27 AM	CONWA.cor	1713	401443.516
1041478.694	1171396.637	315.269	005495	5495	6.11	Postprocessed Carrier Float	11/8/2012	8:30:29 AM	CONWA.cor	1713	401445.424
1041483.25	1171396.463	315.256	005216	5216	5.80	Postprocessed Carrier Float	11/8/2012	8:30:31 AM	CONWA.cor	1713	401447.467
1041487.727	1171396.232	315.336	005535	5535	6.15	Postprocessed Carrier Float	11/8/2012	8:30:33 AM	CONWA.cor	1713	401449.435
1041492.602	1171396.43	315.346	005053	5053	5.61	Postprocessed Carrier Float	11/8/2012	8:30:35 AM	CONWA.cor	1713	401451.532
1041497.151	1171396.504	315.3	005476	5476	6.08	Postprocessed Carrier Float	11/8/2012	8:30:37 AM	CONWA.cor	1713	401453.468
1041501.661	1171396.501	315.201	005688	5688	6.32	Postprocessed Carrier Float	11/8/2012	8:30:39 AM	CONWA.cor	1713	401455.426
1041506.219	1171396.26	315.245	006074	6074	6.75	Postprocessed Carrier Float	11/8/2012	8:30:41 AM	CONWA.cor	1713	401457.427
1041510.953	1171396.281	315.319	005540	5540	6.16	Postprocessed Carrier Float	11/8/2012	8:30:43 AM	CONWA.cor	1713	401459.489
1041514.378	1171396.31	315.493	006010	6010	6.68	Postprocessed Carrier Float	11/8/2012	8:30:45 AM	CONWA.cor	1713	401461.487
1041515.532	1171398.188	315.502	006979	6979	7.75	Postprocessed Carrier Float	11/8/2012	8:30:47 AM	CONWA.cor	1713	401463.443
1041515.043	1171398.941	315.496	008106	8106	9.01	Postprocessed Carrier Float	11/8/2012	8:30:49 AM	CONWA.cor	1713	401465.462
1041510.391	1171398.98	315.291	007702	7702	8.56	Postprocessed Carrier Float	11/8/2012	8:30:51 AM	CONWA.cor	1713	401467.547
1041505.75	1171399.019	315.198	006622	6622	7.36	Postprocessed Carrier Float	11/8/2012	8:30:53 AM	CONWA.cor	1713	401469.495
1041500.594	1171399.216	315.207	005762	5762	6.40	Postprocessed Carrier Float	11/8/2012	8:30:55 AM	CONWA.cor	1713	401471.533
1041495.864	1171399.133	315.402	004959	4959	5.51	Postprocessed Carrier Float	11/8/2012	8:30:57 AM	CONWA.cor	1713	401473.447
1041491.08	1171399.019	315.382	005146	5146	5.72	Postprocessed Carrier Float	11/8/2012	8:30:59 AM	CONWA.cor	1713	401475.438
1041486.341	1171399.094	315.503	005398	5398	6.00	Postprocessed Carrier Float	11/8/2012	8:31:01 AM	CONWA.cor	1713	401477.48
1041482.139	1171398.932	315.535	005734	5734	6.37	Postprocessed Carrier Float	11/8/2012	8:31:03 AM	CONWA.cor	1713	401479.405
1041477.435	1171398.79	315.442	005872	5872	6.52	Postprocessed Carrier Float	11/8/2012	8:31:05 AM	CONWA.cor	1713	401481.407
1041472.632	1171398.825	315.465	005601	5601	6.22	Postprocessed Carrier Float	11/8/2012	8:31:07 AM	CONWA.cor	1713	401483.485
1041468.09	1171398.979	315.538	004845	4845	5.38	Postprocessed Carrier Float	11/8/2012	8:31:09 AM	CONWA.cor	1713	401485.472
1041463.761	1171399.193	315.598	005764	5764	6.40	Postprocessed Carrier Float	11/8/2012	8:31:11 AM	CONWA.cor	1713	401487.466
1041459.669	1171399.344	315.673	005675	5675	6.31	Postprocessed Carrier Float	11/8/2012	8:31:13 AM	CONWA.cor	1713	401489.398
1041455.408	1171398.733	315.841	006170	6170	6.86	Postprocessed Carrier Float	11/8/2012	8:31:15 AM	CONWA.cor	1713	401491.5
1041452.759	1171398.026	315.985	006122	6122	6.80	Postprocessed Carrier Float	11/8/2012	8:31:17 AM	CONWA.cor	1713	401493.48
1041454.709	1171400.097	315.898	006547	6547	7.27	Postprocessed Carrier Float	11/8/2012	8:31:19 AM	CONWA.cor	1713	401495.468
1041455.93	1171403.639	315.902	006446	6446	7.16	Postprocessed Carrier Float	11/8/2012	8:31:21 AM	CONWA.cor	1713	401497.522
1041459.432	1171403.819	315.747	005822	5822	6.47	Postprocessed Carrier Float	11/8/2012	8:31:23 AM	CONWA.cor	1713	401499.564

Easting	Northing	Elevation	Text	Rad cpm	uR/hr	Corr Type	GPS Date	GPS Time	Datafile	GPS Week	GPS Second
1041463.703	1171403.755	315.638	005509	5509	6.12	Postprocessed Carrier Float	11/8/2012	8:31:25 AM	CONWA.cor	1713	401501.428
1041468.201	1171403.652	315.527	004951	4951	5.50	Postprocessed Carrier Float	11/8/2012	8:31:27 AM	CONWA.cor	1713	401503.494
1041472.43	1171403.447	315.474	005613	5613	6.24	Postprocessed Carrier Float	11/8/2012	8:31:29 AM	CONWA.cor	1713	401505.432
1041476.678	1171403.377	315.45	005775	5775	6.42	Postprocessed Carrier Float	11/8/2012	8:31:31 AM	CONWA.cor	1713	401507.405
1041481.215	1171403.315	315.42	006822	6822	7.58	Postprocessed Carrier Float	11/8/2012	8:31:33 AM	CONWA.cor	1713	401509.476
1041485.521	1171403.318	315.444	006245	6245	6.94	Postprocessed Carrier Float	11/8/2012	8:31:35 AM	CONWA.cor	1713	401511.532
1041489.492	1171403.451	315.389	005745	5745	6.38	Postprocessed Carrier Float	11/8/2012	8:31:37 AM	CONWA.cor	1713	401513.494
1041493.817	1171403.591	315.395	005159	5159	5.73	Postprocessed Carrier Float	11/8/2012	8:31:39 AM	CONWA.cor	1713	401515.517
1041497.916	1171403.527	315.327	005310	5310	5.90	Postprocessed Carrier Float	11/8/2012	8:31:41 AM	CONWA.cor	1713	401517.478
1041502.212	1171403.504	315.301	005875	5875	6.53	Postprocessed Carrier Float	11/8/2012	8:31:43 AM	CONWA.cor	1713	401519.487
1041506.601	1171403.642	315.298	005299	5299	5.89	Postprocessed Carrier Float	11/8/2012	8:31:45 AM	CONWA.cor	1713	401521.543
1041510.693	1171403.493	315.518	005552	5552	6.17	Postprocessed Carrier Float	11/8/2012	8:31:47 AM	CONWA.cor	1713	401523.51
1041514.316	1171403.527	315.637	006477	6477	7.20	Postprocessed Carrier Float	11/8/2012	8:31:49 AM	CONWA.cor	1713	401525.485
1041515.817	1171405.453	315.65	008202	8202	9.11	Postprocessed Carrier Float	11/8/2012	8:31:51 AM	CONWA.cor	1713	401527.525
1041516.358	1171406.421	315.65	008201	8201	9.11	Postprocessed Carrier Float	11/8/2012	8:31:53 AM	CONWA.cor	1713	401529.521
1041513.261	1171406.232	315.619	008644	8644	9.60	Postprocessed Carrier Float	11/8/2012	8:31:55 AM	CONWA.cor	1713	401531.509
1041508.505	1171406.08	315.528	007331	7331	8.15	Postprocessed Carrier Float	11/8/2012	8:31:57 AM	CONWA.cor	1713	401533.548
1041504.16	1171406.233	315.527	006106	6106	6.78	Postprocessed Carrier Float	11/8/2012	8:31:59 AM	CONWA.cor	1713	401535.436
1041499.63	1171406.326	315.561	005748	5748	6.39	Postprocessed Carrier Float	11/8/2012	8:32:01 AM	CONWA.cor	1713	401537.458
1041495.363	1171406.183	315.641	005190	5190	5.77	Postprocessed Carrier Float	11/8/2012	8:32:03 AM	CONWA.cor	1713	401539.415
1041490.924	1171405.901	315.548	005280	5280	5.87	Postprocessed Carrier Float	11/8/2012	8:32:05 AM	CONWA.cor	1713	401541.47
1041486.394	1171405.756	315.627	005612	5612	6.24	Postprocessed Carrier Float	11/8/2012	8:32:07 AM	CONWA.cor	1713	401543.437
1041481.92	1171405.69	315.732	005961	5961	6.62	Postprocessed Carrier Float	11/8/2012	8:32:09 AM	CONWA.cor	1713	401545.531
1041477.617	1171405.574	315.718	005391	5391	5.99	Postprocessed Carrier Float	11/8/2012	8:32:11 AM	CONWA.cor	1713	401547.452
1041472.979	1171405.343	315.712	004927	4927	5.47	Postprocessed Carrier Float	11/8/2012	8:32:13 AM	CONWA.cor	1713	401549.567
1041468.932	1171405.404	315.803	004651	4651	5.17	Postprocessed Carrier Float	11/8/2012	8:32:15 AM	CONWA.cor	1713	401551.492
1041464.889	1171405.337	315.88	004498	4498	5.00	Postprocessed Carrier Float	11/8/2012	8:32:17 AM	CONWA.cor	1713	401553.461
1041461.168	1171405.127	315.959	005238	5238	5.82	Postprocessed Carrier Float	11/8/2012	8:32:19 AM	CONWA.cor	1713	401555.506
1041457.312	1171405.581	316.144	005601	5601	6.22	Postprocessed Carrier Float	11/8/2012	8:32:21 AM	CONWA.cor	1713	401557.511
1041455.874	1171409.119	316.271	005492	5492	6.10	Postprocessed Carrier Float	11/8/2012	8:32:23 AM	CONWA.cor	1713	401559.56
1041458.414	1171409.954	316.024	006030	6030	6.70	Postprocessed Carrier Float	11/8/2012	8:32:25 AM	CONWA.cor	1713	401561.464
1041462.674	1171410.248	315.838	004942	4942	5.49	Postprocessed Carrier Float	11/8/2012	8:32:27 AM	CONWA.cor	1713	401563.466
1041467.045	1171410.399	315.672	004632	4632	5.15	Postprocessed Carrier Float	11/8/2012	8:32:29 AM	CONWA.cor	1713	401565.566
1041471.384	1171410.644	315.571	004939	4939	5.49	Postprocessed Carrier Float	11/8/2012	8:32:31 AM	CONWA.cor	1713	401567.566
1041475.383	1171410.715	315.511	004887	4887	5.43	Postprocessed Carrier Float	11/8/2012	8:32:33 AM	CONWA.cor	1713	401569.515
1041479.373	1171410.806	315.492	005106	5106	5.67	Postprocessed Carrier Float	11/8/2012	8:32:35 AM	CONWA.cor	1713	401571.44
1041483.608	1171411.064	315.451	004990	4990	5.54	Postprocessed Carrier Float	11/8/2012	8:32:37 AM	CONWA.cor	1713	401573.433
1041487.975	1171411.468	315.505	004479	4479	4.98	Postprocessed Carrier Float	11/8/2012	8:32:39 AM	CONWA.cor	1713	401575.469
1041492.15	1171411.367	315.479	004706	4706	5.23	Postprocessed Carrier Float	11/8/2012	8:32:41 AM	CONWA.cor	1713	401577.516

Easting	Northing	Elevation	Text	Rad cpm	uR/hr	Corr Type	GPS Date	GPS Time	Datafile	GPS Week	GPS Second
1041496.417	1171411.266	315.513	005060	5060	5.62	Postprocessed Carrier Float	11/8/2012	8:32:43 AM	CONWA.cor	1713	401579.568
1041500.744	1171411.371	315.497	004863	4863	5.40	Postprocessed Carrier Float	11/8/2012	8:32:45 AM	CONWA.cor	1713	401581.49
1041505.121	1171411.487	315.503	005302	5302	5.89	Postprocessed Carrier Float	11/8/2012	8:32:47 AM	CONWA.cor	1713	401583.535
1041509.082	1171411.448	315.596	005304	5304	5.89	Postprocessed Carrier Float	11/8/2012	8:32:49 AM	CONWA.cor	1713	401585.512
1041512.893	1171411.715	315.543	005627	5627	6.25	Postprocessed Carrier Float	11/8/2012	8:32:51 AM	CONWA.cor	1713	401587.484
1041514.902	1171412.248	315.696	006780	6780	7.53	Postprocessed Carrier Float	11/8/2012	8:32:53 AM	CONWA.cor	1713	401589.529
1041516.237	1171414.7	315.721	007747	7747	8.61	Postprocessed Carrier Float	11/8/2012	8:32:55 AM	CONWA.cor	1713	401591.538
1041514.109	1171414.908	315.698	008155	8155	9.06	Postprocessed Carrier Float	11/8/2012	8:32:57 AM	CONWA.cor	1713	401593.496
1041509.53	1171414.745	315.63	007232	7232	8.04	Postprocessed Carrier Float	11/8/2012	8:32:59 AM	CONWA.cor	1713	401595.428
1041504.968	1171414.473	315.459	006480	6480	7.20	Postprocessed Carrier Float	11/8/2012	8:33:01 AM	CONWA.cor	1713	401597.394
1041500.493	1171414.195	315.471	005218	5218	5.80	Postprocessed Carrier Float	11/8/2012	8:33:03 AM	CONWA.cor	1713	401599.378
1041495.82	1171414.12	315.435	005076	5076	5.64	Postprocessed Carrier Float	11/8/2012	8:33:05 AM	CONWA.cor	1713	401601.422
1041491.438	1171413.994	315.523	005186	5186	5.76	Postprocessed Carrier Float	11/8/2012	8:33:07 AM	CONWA.cor	1713	401603.437
1041487.081	1171413.858	315.56	004783	4783	5.31	Postprocessed Carrier Float	11/8/2012	8:33:09 AM	CONWA.cor	1713	401605.494
1041482.821	1171413.807	315.616	005038	5038	5.60	Postprocessed Carrier Float	11/8/2012	8:33:11 AM	CONWA.cor	1713	401607.507
1041478.798	1171413.583	315.578	004908	4908	5.45	Postprocessed Carrier Float	11/8/2012	8:33:13 AM	CONWA.cor	1713	401609.441
1041474.85	1171413.345	315.663	005131	5131	5.70	Postprocessed Carrier Float	11/8/2012	8:33:15 AM	CONWA.cor	1713	401611.428
1041470.783	1171413.173	315.711	005079	5079	5.64	Postprocessed Carrier Float	11/8/2012	8:33:17 AM	CONWA.cor	1713	401613.44
1041466.534	1171412.831	315.807	004867	4867	5.41	Postprocessed Carrier Float	11/8/2012	8:33:19 AM	CONWA.cor	1713	401615.484
1041462.149	1171412.774	316.007	005168	5168	5.74	Postprocessed Carrier Float	11/8/2012	8:33:21 AM	CONWA.cor	1713	401617.494
1041458.322	1171412.468	316.116	004472	4472	4.97	Postprocessed Carrier Float	11/8/2012	8:33:23 AM	CONWA.cor	1713	401619.446
1041456.456	1171415.111	316.347	005012	5012	5.57	Postprocessed Carrier Float	11/8/2012	8:33:25 AM	CONWA.cor	1713	401621.497
1041457.362	1171417.091	316.226	005880	5880	6.53	Postprocessed Carrier Float	11/8/2012	8:33:27 AM	CONWA.cor	1713	401623.454
1041461.013	1171417.111	315.989	005112	5112	5.68	Postprocessed Carrier Float	11/8/2012	8:33:29 AM	CONWA.cor	1713	401625.484
1041465.432	1171417.294	315.798	004813	4813	5.35	Postprocessed Carrier Float	11/8/2012	8:33:31 AM	CONWA.cor	1713	401627.456
1041469.834	1171417.41	315.713	005531	5531	6.15	Postprocessed Carrier Float	11/8/2012	8:33:33 AM	CONWA.cor	1713	401629.487
1041474.047	1171417.596	315.694	005344	5344	5.94	Postprocessed Carrier Float	11/8/2012	8:33:35 AM	CONWA.cor	1713	401631.435
1041478.417	1171417.776	315.608	005642	5642	6.27	Postprocessed Carrier Float	11/8/2012	8:33:37 AM	CONWA.cor	1713	401633.442
1041482.717	1171417.679	315.675	004874	4874	5.42	Postprocessed Carrier Float	11/8/2012	8:33:39 AM	CONWA.cor	1713	401635.441
1041487.183	1171417.559	315.773	004864	4864	5.40	Postprocessed Carrier Float	11/8/2012	8:33:41 AM	CONWA.cor	1713	401637.468
1041491.338	1171417.711	315.607	005305	5305	5.89	Postprocessed Carrier Float	11/8/2012	8:33:43 AM	CONWA.cor	1713	401639.473
1041495.68	1171417.626	315.496	005851	5851	6.50	Postprocessed Carrier Float	11/8/2012	8:33:45 AM	CONWA.cor	1713	401641.478
1041500.069	1171417.654	315.522	005652	5652	6.28	Postprocessed Carrier Float	11/8/2012	8:33:47 AM	CONWA.cor	1713	401643.49
1041504.638	1171417.601	315.621	004808	4808	5.34	Postprocessed Carrier Float	11/8/2012	8:33:49 AM	CONWA.cor	1713	401645.564
1041508.842	1171417.607	315.783	005575	5575	6.19	Postprocessed Carrier Float	11/8/2012	8:33:51 AM	CONWA.cor	1713	401647.552
1041512.757	1171417.729	315.911	006701	6701	7.45	Postprocessed Carrier Float	11/8/2012	8:33:53 AM	CONWA.cor	1713	401649.555
1041515.24	1171418.13	315.845	007195	7195	7.99	Postprocessed Carrier Float	11/8/2012	8:33:55 AM	CONWA.cor	1713	401651.489
1041515.833	1171420.114	315.775	007486	7486	8.32	Postprocessed Carrier Float	11/8/2012	8:33:57 AM	CONWA.cor	1713	401653.523
1041516.455	1171421.091	315.886	008031	8031	8.92	Postprocessed Carrier Float	11/8/2012	8:33:59 AM	CONWA.cor	1713	401655.468

Easting	Northing	Elevation	Text	Rad cpm	uR/hr	Corr Type	GPS Date	GPS Time	Datafile	GPS Week	GPS Second
1041513.54	1171420.967	315.838	008827	8827	9.81	Postprocessed Carrier Float	11/8/2012	8:34:01 AM	CONWA.cor	1713	401657.502
1041509.056	1171420.696	315.72	007957	7957	8.84	Postprocessed Carrier Float	11/8/2012	8:34:03 AM	CONWA.cor	1713	401659.533
1041504.273	1171420.468	315.6	006605	6605	7.34	Postprocessed Carrier Float	11/8/2012	8:34:05 AM	CONWA.cor	1713	401661.553
1041499.568	1171420.242	315.493	005613	5613	6.24	Postprocessed Carrier Float	11/8/2012	8:34:07 AM	CONWA.cor	1713	401663.549
1041494.877	1171420.207	315.487	005261	5261	5.85	Postprocessed Carrier Float	11/8/2012	8:34:09 AM	CONWA.cor	1713	401665.513
1041490.091	1171420.144	315.55	005451	5451	6.06	Postprocessed Carrier Float	11/8/2012	8:34:11 AM	CONWA.cor	1713	401667.492
1041484.98	1171420.041	315.676	004969	4969	5.52	Postprocessed Carrier Float	11/8/2012	8:34:13 AM	CONWA.cor	1713	401669.542
1041480.508	1171420.06	315.878	005357	5357	5.95	Postprocessed Carrier Float	11/8/2012	8:34:15 AM	CONWA.cor	1713	401671.424
1041475.499	1171420.002	315.869	005087	5087	5.65	Postprocessed Carrier Float	11/8/2012	8:34:17 AM	CONWA.cor	1713	401673.456
1041470.494	1171419.951	315.829	004545	4545	5.05	Postprocessed Carrier Float	11/8/2012	8:34:19 AM	CONWA.cor	1713	401675.504
1041465.654	1171420.111	316	004438	4438	4.93	Postprocessed Carrier Float	11/8/2012	8:34:21 AM	CONWA.cor	1713	401677.563
1041461.583	1171420.094	316.147	004796	4796	5.33	Postprocessed Carrier Float	11/8/2012	8:34:23 AM	CONWA.cor	1713	401679.472
1041457.212	1171420.961	317.621	004636	4636	5.15	Postprocessed Carrier Float	11/8/2012	8:34:25 AM	CONWA.cor	1713	401681.53
1041456.5	1171423.879	316.454	004993	4993	5.55	Postprocessed Carrier Float	11/8/2012	8:34:27 AM	CONWA.cor	1713	401683.528
1041457.454	1171425.158	316.253	005309	5309	5.90	Postprocessed Carrier Float	11/8/2012	8:34:29 AM	CONWA.cor	1713	401685.565
1041461.401	1171425.052	316.108	005812	5812	6.46	Postprocessed Carrier Float	11/8/2012	8:34:31 AM	CONWA.cor	1713	401687.518
1041466.28	1171425.17	315.991	005293	5293	5.88	Postprocessed Carrier Float	11/8/2012	8:34:33 AM	CONWA.cor	1713	401689.562
1041470.578	1171425.355	315.913	005078	5078	5.64	Postprocessed Carrier Float	11/8/2012	8:34:35 AM	CONWA.cor	1713	401691.502
1041474.815	1171425.516	315.922	004767	4767	5.30	Postprocessed Carrier Float	11/8/2012	8:34:37 AM	CONWA.cor	1713	401693.454
1041479.425	1171425.66	315.847	004883	4883	5.43	Postprocessed Carrier Float	11/8/2012	8:34:39 AM	CONWA.cor	1713	401695.519
1041484.06	1171425.789	315.835	004906	4906	5.45	Postprocessed Carrier Float	11/8/2012	8:34:41 AM	CONWA.cor	1713	401697.574
1041488.449	1171425.777	315.862	005212	5212	5.79	Postprocessed Carrier Float	11/8/2012	8:34:43 AM	CONWA.cor	1713	401699.496
1041492.575	1171425.797	315.752	005296	5296	5.88	Postprocessed Carrier Float	11/8/2012	8:34:45 AM	CONWA.cor	1713	401701.443
1041497.008	1171426.102	315.578	005373	5373	5.97	Postprocessed Carrier Float	11/8/2012	8:34:47 AM	CONWA.cor	1713	401703.516
1041501.186	1171426.189	315.672	005002	5002	5.56	Postprocessed Carrier Float	11/8/2012	8:34:49 AM	CONWA.cor	1713	401705.466
1041505.576	1171426.305	315.772	005071	5071	5.63	Postprocessed Carrier Float	11/8/2012	8:34:51 AM	CONWA.cor	1713	401707.441
1041509.856	1171426.353	315.884	005539	5539	6.15	Postprocessed Carrier Float	11/8/2012	8:34:53 AM	CONWA.cor	1713	401709.446
1041513.635	1171426.391	315.95	006033	6033	6.70	Postprocessed Carrier Float	11/8/2012	8:34:55 AM	CONWA.cor	1713	401711.487
1041515.256	1171427.269	316.014	006848	6848	7.61	Postprocessed Carrier Float	11/8/2012	8:34:57 AM	CONWA.cor	1713	401713.416
1041515.846	1171429.735	316.023	007598	7598	8.44	Postprocessed Carrier Float	11/8/2012	8:34:59 AM	CONWA.cor	1713	401715.52
1041512.942	1171430.069	315.922	007815	7815	8.68	Postprocessed Carrier Float	11/8/2012	8:35:01 AM	CONWA.cor	1713	401717.514
1041508.259	1171429.895	315.83	006818	6818	7.58	Postprocessed Carrier Float	11/8/2012	8:35:03 AM	CONWA.cor	1713	401719.57
1041503.802	1171429.797	315.682	005638	5638	6.26	Postprocessed Carrier Float	11/8/2012	8:35:05 AM	CONWA.cor	1713	401721.5
1041499.333	1171429.714	315.542	005339	5339	5.93	Postprocessed Carrier Float	11/8/2012	8:35:07 AM	CONWA.cor	1713	401723.491
1041494.959	1171429.682	315.47	005343	5343	5.94	Postprocessed Carrier Float	11/8/2012	8:35:09 AM	CONWA.cor	1713	401725.399
1041490.057	1171429.693	315.697	004811	4811	5.35	Postprocessed Carrier Float	11/8/2012	8:35:11 AM	CONWA.cor	1713	401727.432
1041485.623	1171429.486	315.758	004701	4701	5.22	Postprocessed Carrier Float	11/8/2012	8:35:13 AM	CONWA.cor	1713	401729.408
1041480.923	1171429.401	315.756	005223	5223	5.80	Postprocessed Carrier Float	11/8/2012	8:35:15 AM	CONWA.cor	1713	401731.472
1041476.444	1171429.506	315.7	005522	5522	6.14	Postprocessed Carrier Float	11/8/2012	8:35:17 AM	CONWA.cor	1713	401733.511

Easting	Northing	Elevation	Text	Rad cpm	uR/hr	Corr Type	GPS Date	GPS Time	Datafile	GPS Week	GPS Second
1041472.006	1171429.458	315.718	004413	4413	4.90	Postprocessed Carrier Float	11/8/2012	8:35:19 AM	CONWA.cor	1713	401735.502
1041467.755	1171429.32	315.806	004327	4327	4.81	Postprocessed Carrier Float	11/8/2012	8:35:21 AM	CONWA.cor	1713	401737.547
1041463.898	1171429.41	315.883	004510	4510	5.01	Postprocessed Carrier Float	11/8/2012	8:35:23 AM	CONWA.cor	1713	401739.476
1041460.294	1171429.623	316.072	005116	5116	5.68	Postprocessed Carrier Float	11/8/2012	8:35:25 AM	CONWA.cor	1713	401741.43
1041457.573	1171431.944	316.195	005023	5023	5.58	Postprocessed Carrier Float	11/8/2012	8:35:27 AM	CONWA.cor	1713	401743.481
1041458.759	1171434.197	316.037	005463	5463	6.07	Postprocessed Carrier Float	11/8/2012	8:35:29 AM	CONWA.cor	1713	401745.4
1041462.813	1171434.095	315.853	005322	5322	5.91	Postprocessed Carrier Float	11/8/2012	8:35:31 AM	CONWA.cor	1713	401747.431
1041467.553	1171433.944	315.618	005594	5594	6.22	Postprocessed Carrier Float	11/8/2012	8:35:33 AM	CONWA.cor	1713	401749.495
1041472.164	1171433.804	315.449	005306	5306	5.90	Postprocessed Carrier Float	11/8/2012	8:35:35 AM	CONWA.cor	1713	401751.522
1041476.51	1171433.872	315.467	004870	4870	5.41	Postprocessed Carrier Float	11/8/2012	8:35:37 AM	CONWA.cor	1713	401753.486
1041481.002	1171434.101	315.403	005309	5309	5.90	Postprocessed Carrier Float	11/8/2012	8:35:39 AM	CONWA.cor	1713	401755.418
1041485.607	1171434.118	315.369	005361	5361	5.96	Postprocessed Carrier Float	11/8/2012	8:35:41 AM	CONWA.cor	1713	401757.423
1041490.133	1171434.085	315.222	005203	5203	5.78	Postprocessed Carrier Float	11/8/2012	8:35:43 AM	CONWA.cor	1713	401759.438
1041495.295	1171433.93	315.184	005720	5720	6.36	Postprocessed Carrier Float	11/8/2012	8:35:45 AM	CONWA.cor	1713	401761.565
1041499.838	1171433.713	315.162	005591	5591	6.21	Postprocessed Carrier Float	11/8/2012	8:35:47 AM	CONWA.cor	1713	401763.493
1041504.384	1171433.706	315.365	005457	5457	6.06	Postprocessed Carrier Float	11/8/2012	8:35:49 AM	CONWA.cor	1713	401765.513
1041508.924	1171433.896	315.618	005100	5100	5.67	Postprocessed Carrier Float	11/8/2012	8:35:51 AM	CONWA.cor	1713	401767.546
1041513.035	1171433.953	315.786	005295	5295	5.88	Postprocessed Carrier Float	11/8/2012	8:35:53 AM	CONWA.cor	1713	401769.533
1041514.664	1171434.697	315.835	006162	6162	6.85	Postprocessed Carrier Float	11/8/2012	8:35:55 AM	CONWA.cor	1713	401771.518
1041515.657	1171436.55	315.828	007279	7279	8.09	Postprocessed Carrier Float	11/8/2012	8:35:57 AM	CONWA.cor	1713	401773.49
1041512.011	1171436.805	315.644	008040	8040	8.93	Postprocessed Carrier Float	11/8/2012	8:35:59 AM	CONWA.cor	1713	401775.509
1041507.217	1171436.854	315.527	006389	6389	7.10	Postprocessed Carrier Float	11/8/2012	8:36:01 AM	CONWA.cor	1713	401777.456
1041502.22	1171436.901	315.552	005490	5490	6.10	Postprocessed Carrier Float	11/8/2012	8:36:03 AM	CONWA.cor	1713	401779.541
1041497.746	1171436.82	315.423	005629	5629	6.25	Postprocessed Carrier Float	11/8/2012	8:36:05 AM	CONWA.cor	1713	401781.488
1041493.17	1171436.66	315.441	005375	5375	5.97	Postprocessed Carrier Float	11/8/2012	8:36:07 AM	CONWA.cor	1713	401783.486
1041488.58	1171436.51	315.511	005515	5515	6.13	Postprocessed Carrier Float	11/8/2012	8:36:09 AM	CONWA.cor	1713	401785.512
1041484.121	1171436.656	315.634	005079	5079	5.64	Postprocessed Carrier Float	11/8/2012	8:36:11 AM	CONWA.cor	1713	401787.535
1041479.823	1171436.485	315.575	004928	4928	5.48	Postprocessed Carrier Float	11/8/2012	8:36:13 AM	CONWA.cor	1713	401789.501
1041475.362	1171436.446	315.554	004758	4758	5.29	Postprocessed Carrier Float	11/8/2012	8:36:15 AM	CONWA.cor	1713	401791.47
1041470.734	1171436.667	315.53	004823	4823	5.36	Postprocessed Carrier Float	11/8/2012	8:36:17 AM	CONWA.cor	1713	401793.504
1041466.259	1171436.707	315.644	004760	4760	5.29	Postprocessed Carrier Float	11/8/2012	8:36:19 AM	CONWA.cor	1713	401795.507
1041461.986	1171437.033	315.687	005065	5065	5.63	Postprocessed Carrier Float	11/8/2012	8:36:21 AM	CONWA.cor	1713	401797.545
1041458.035	1171437.313	315.739	004954	4954	5.50	Postprocessed Carrier Float	11/8/2012	8:36:23 AM	CONWA.cor	1713	401799.498
1041457.136	1171440.129	315.752	004847	4847	5.39	Postprocessed Carrier Float	11/8/2012	8:36:25 AM	CONWA.cor	1713	401801.436
1041461.337	1171440.463	315.613	005493	5493	6.10	Postprocessed Carrier Float	11/8/2012	8:36:27 AM	CONWA.cor	1713	401803.469
1041466.16	1171440.433	315.301	006120	6120	6.80	Postprocessed Carrier Float	11/8/2012	8:36:29 AM	CONWA.cor	1713	401805.437
1041471.029	1171440.45	315.274	005575	5575	6.19	Postprocessed Carrier Float	11/8/2012	8:36:31 AM	CONWA.cor	1713	401807.436
1041475.766	1171440.59	315.4	005348	5348	5.94	Postprocessed Carrier Float	11/8/2012	8:36:33 AM	CONWA.cor	1713	401809.514
1041480.182	1171440.593	315.54	005323	5323	5.91	Postprocessed Carrier Float	11/8/2012	8:36:35 AM	CONWA.cor	1713	401811.43

Easting	Northing	Elevation	Text	Rad cpm	uR/hr	Corr Type	GPS Date	GPS Time	Datafile	GPS Week	GPS Second
1041484.701	1171440.623	315.547	005427	5427	6.03	Postprocessed Carrier Float	11/8/2012	8:36:37 AM	CONWA.cor	1713	401813.428
1041489.031	1171440.47	315.502	005410	5410	6.01	Postprocessed Carrier Float	11/8/2012	8:36:39 AM	CONWA.cor	1713	401815.423
1041493.403	1171440.849	315.379	005226	5226	5.81	Postprocessed Carrier Float	11/8/2012	8:36:41 AM	CONWA.cor	1713	401817.423
1041497.865	1171440.694	315.317	005263	5263	5.85	Postprocessed Carrier Float	11/8/2012	8:36:43 AM	CONWA.cor	1713	401819.503
1041502.417	1171440.495	315.327	005268	5268	5.85	Postprocessed Carrier Float	11/8/2012	8:36:45 AM	CONWA.cor	1713	401821.53
1041506.811	1171440.438	315.364	005635	5635	6.26	Postprocessed Carrier Float	11/8/2012	8:36:47 AM	CONWA.cor	1713	401823.496
1041511.537	1171440.669	315.534	005477	5477	6.09	Postprocessed Carrier Float	11/8/2012	8:36:49 AM	CONWA.cor	1713	401825.509
1041515.693	1171439.861	315.784	005356	5356	5.95	Postprocessed Carrier Float	11/8/2012	8:36:51 AM	CONWA.cor	1713	401827.445
1041513.209	1171438.803	315.73	007880	7880	8.76	Postprocessed Carrier Float	11/8/2012	8:36:53 AM	CONWA.cor	1713	401829.5
1041507.851	1171439.006	315.584	006715	6715	7.46	Postprocessed Carrier Float	11/8/2012	8:36:55 AM	CONWA.cor	1713	401831.567
1041503.324	1171438.848	315.609	005245	5245	5.83	Postprocessed Carrier Float	11/8/2012	8:36:57 AM	CONWA.cor	1713	401833.503
1041497.943	1171438.851	315.515	005396	5396	6.00	Postprocessed Carrier Float	11/8/2012	8:36:59 AM	CONWA.cor	1713	401835.517
1041492.836	1171438.94	315.576	005449	5449	6.05	Postprocessed Carrier Float	11/8/2012	8:37:01 AM	CONWA.cor	1713	401837.552
1041488.343	1171439.016	315.488	005887	5887	6.54	Postprocessed Carrier Float	11/8/2012	8:37:03 AM	CONWA.cor	1713	401839.519
1041486.471	1171439.412	315.283	005269	5269	5.85	Postprocessed Carrier Float	11/8/2012	8:37:05 AM	CONWA.cor	1713	401841.481
1041486.527	1171439.541	315.231	005088	5088	5.65	Postprocessed Carrier Float	11/8/2012	8:37:07 AM	CONWA.cor	1713	401843.518
1041486.515	1171439.591	315.208	005414	5414	6.02	Postprocessed Carrier Float	11/8/2012	8:37:09 AM	CONWA.cor	1713	401845.53
1041486.459	1171439.571	315.22	005376	5376	5.97	Postprocessed Carrier Float	11/8/2012	8:37:11 AM	CONWA.cor	1713	401847.506
1041486.438	1171439.575	315.244	005829	5829	6.48	Postprocessed Carrier Float	11/8/2012	8:37:13 AM	CONWA.cor	1713	401849.539
1041486.496	1171439.599	315.281	004998	4998	5.55	Postprocessed Carrier Float	11/8/2012	8:37:15 AM	CONWA.cor	1713	401851.495
1041429.291	1171400.553	318.406	006152	6152	6.84	Postprocessed Code	11/8/2012	8:21:27 AM	CONWC.cor	1713	400903.443
1041431.369	1171399.69	317.018	006447	6447	7.16	Postprocessed Carrier Float	11/8/2012	8:21:29 AM	CONWC.cor	1713	400905.397
1041436.672	1171401.155	319.137	007036	7036	7.82	Postprocessed Code	11/8/2012	8:21:31 AM	CONWC.cor	1713	400907.472
1041440.293	1171399.849	316.166	006022	6022	6.69	Postprocessed Carrier Float	11/8/2012	8:21:33 AM	CONWC.cor	1713	400909.444
1041444.086	1171399.825	316.195	006589	6589	7.32	Postprocessed Carrier Float	11/8/2012	8:21:35 AM	CONWC.cor	1713	400911.389
1041447.171	1171399.934	317.383	006514	6514	7.24	Postprocessed Carrier Float	11/8/2012	8:21:37 AM	CONWC.cor	1713	400913.423
1041447.846	1171401.104	316.374	006439	6439	7.15	Postprocessed Carrier Float	11/8/2012	8:21:39 AM	CONWC.cor	1713	400915.497
1041446.266	1171401.564	316.294	006881	6881	7.65	Postprocessed Carrier Float	11/8/2012	8:21:41 AM	CONWC.cor	1713	400917.512
1041442.048	1171401.583	316.235	006934	6934	7.70	Postprocessed Carrier Float	11/8/2012	8:21:43 AM	CONWC.cor	1713	400919.508
1041438.579	1171401.514	316.214	006467	6467	7.19	Postprocessed Carrier Float	11/8/2012	8:21:45 AM	CONWC.cor	1713	400921.398
1041434.696	1171401.568	316.22	006871	6871	7.63	Postprocessed Carrier Float	11/8/2012	8:21:47 AM	CONWC.cor	1713	400923.47
1041431.477	1171401.455	316.265	006310	6310	7.01	Postprocessed Carrier Float	11/8/2012	8:21:49 AM	CONWC.cor	1713	400925.491
1041430.215	1171402.27	317.079	006617	6617	7.35	Postprocessed Carrier Float	11/8/2012	8:21:51 AM	CONWC.cor	1713	400927.472
1041429.398	1171405.311	316.94	005948	5948	6.61	Postprocessed Code	11/8/2012	8:21:53 AM	CONWC.cor	1713	400929.44
1041429.827	1171406.102	316.153	005844	5844	6.49	Postprocessed Code	11/8/2012	8:21:55 AM	CONWC.cor	1713	400931.444
1041433.858	1171405.954	315.968	005568	5568	6.19	Postprocessed Code	11/8/2012	8:21:57 AM	CONWC.cor	1713	400933.487
1041435.622	1171405.89	315.627	005935	5935	6.59	Postprocessed Code	11/8/2012	8:21:59 AM	CONWC.cor	1713	400935.486
1041436.345	1171404.875	315.79	006040	6040	6.71	Postprocessed Carrier Float	11/8/2012	8:22:01 AM	CONWC.cor	1713	400937.487
1041436.287	1171404.906	315.813	006528	6528	7.25	Postprocessed Carrier Float	11/8/2012	8:22:03 AM	CONWC.cor	1713	400939.589

Easting	Northing	Elevation	Text	Rad cpm	uR/hr	Corr Type	GPS Date	GPS Time	Datafile	GPS Week	GPS Second
1041436.382	1171404.893	315.853	006593	6593	7.33	Postprocessed Carrier Float	11/8/2012	8:22:05 AM	CONWC.cor	1713	400941.403
1041436.446	1171404.82	315.856	006062	6062	6.74	Postprocessed Carrier Float	11/8/2012	8:22:07 AM	CONWC.cor	1713	400943.417
1041437.681	1171404.822	315.982	006521	6521	7.25	Postprocessed Carrier Float	11/8/2012	8:22:09 AM	CONWC.cor	1713	400945.487
1041442.062	1171404.882	316.01	005866	5866	6.52	Postprocessed Carrier Float	11/8/2012	8:22:11 AM	CONWC.cor	1713	400947.497
1041445.831	1171404.85	316.037	006218	6218	6.91	Postprocessed Carrier Float	11/8/2012	8:22:13 AM	CONWC.cor	1713	400949.485
1041447.622	1171405.346	316.202	006581	6581	7.31	Postprocessed Carrier Float	11/8/2012	8:22:15 AM	CONWC.cor	1713	400951.484
1041447.749	1171406.995	316.201	007694	7694	8.55	Postprocessed Carrier Float	11/8/2012	8:22:17 AM	CONWC.cor	1713	400953.472
1041443.678	1171406.908	316.102	007522	7522	8.36	Postprocessed Carrier Float	11/8/2012	8:22:19 AM	CONWC.cor	1713	400955.486
1041439.601	1171406.735	316.111	007497	7497	8.33	Postprocessed Carrier Float	11/8/2012	8:22:21 AM	CONWC.cor	1713	400957.504
1041435.547	1171406.539	315.907	006827	6827	7.59	Postprocessed Carrier Float	11/8/2012	8:22:23 AM	CONWC.cor	1713	400959.493
1041431.862	1171406.324	315.96	007182	7182	7.98	Postprocessed Carrier Float	11/8/2012	8:22:25 AM	CONWC.cor	1713	400961.487
1041428.788	1171407.623	317.078	006631	6631	7.37	Postprocessed Carrier Float	11/8/2012	8:22:27 AM	CONWC.cor	1713	400963.507
1041427.423	1171410.859	316.681	005552	5552	6.17	Postprocessed Code	11/8/2012	8:22:29 AM	CONWC.cor	1713	400965.489
1041428.541	1171411.08	312.987	005751	5751	6.39	Postprocessed Carrier Float	11/8/2012	8:22:31 AM	CONWC.cor	1713	400967.55
1041433.317	1171411.02	314.56	006028	6028	6.70	Postprocessed Carrier Float	11/8/2012	8:22:33 AM	CONWC.cor	1713	400969.523
1041438.387	1171409.936	316.099	006229	6229	6.92	Postprocessed Carrier Float	11/8/2012	8:22:35 AM	CONWC.cor	1713	400971.508
1041442.436	1171409.746	316.149	007074	7074	7.86	Postprocessed Carrier Float	11/8/2012	8:22:37 AM	CONWC.cor	1713	400973.413
1041446.241	1171409.785	316.111	006633	6633	7.37	Postprocessed Carrier Float	11/8/2012	8:22:39 AM	CONWC.cor	1713	400975.497
1041447.687	1171410.068	316.063	006513	6513	7.24	Postprocessed Carrier Float	11/8/2012	8:22:41 AM	CONWC.cor	1713	400977.493
1041448.458	1171411.615	316.061	010181	10181	11.31	Postprocessed Carrier Float	11/8/2012	8:22:43 AM	CONWC.cor	1713	400979.497
1041444.947	1171411.257	316.016	007851	7851	8.72	Postprocessed Carrier Float	11/8/2012	8:22:45 AM	CONWC.cor	1713	400981.461
1041440.412	1171411.118	316.12	007281	7281	8.09	Postprocessed Carrier Float	11/8/2012	8:22:47 AM	CONWC.cor	1713	400983.481
1041436.373	1171411.009	316.202	006865	6865	7.63	Postprocessed Carrier Float	11/8/2012	8:22:49 AM	CONWC.cor	1713	400985.399
1041432.335	1171410.754	316.265	006481	6481	7.20	Postprocessed Carrier Float	11/8/2012	8:22:51 AM	CONWC.cor	1713	400987.459
1041428.762	1171410.663	316.089	008491	8491	9.43	Postprocessed Carrier Float	11/8/2012	8:22:53 AM	CONWC.cor	1713	400989.398
1041425.281	1171410.452	315.928	007288	7288	8.10	Postprocessed Carrier Float	11/8/2012	8:22:55 AM	CONWC.cor	1713	400991.425
1041421.636	1171410.132	316.04	006384	6384	7.09	Postprocessed Carrier Float	11/8/2012	8:22:57 AM	CONWC.cor	1713	400993.434
1041418.193	1171409.92	316.048	006074	6074	6.75	Postprocessed Carrier Float	11/8/2012	8:22:59 AM	CONWC.cor	1713	400995.41
1041414.531	1171409.491	315.965	005749	5749	6.39	Postprocessed Carrier Float	11/8/2012	8:23:01 AM	CONWC.cor	1713	400997.425
1041410.926	1171409.333	316.176	005888	5888	6.54	Postprocessed Carrier Float	11/8/2012	8:23:03 AM	CONWC.cor	1713	400999.377
1041408.459	1171412.05	315.97	005866	5866	6.52	Postprocessed Carrier Float	11/8/2012	8:23:05 AM	CONWC.cor	1713	401001.508
1041410.929	1171413.336	315.955	005955	5955	6.62	Postprocessed Carrier Float	11/8/2012	8:23:07 AM	CONWC.cor	1713	401003.477
1041414.724	1171413.135	315.937	005456	5456	6.06	Postprocessed Carrier Float	11/8/2012	8:23:09 AM	CONWC.cor	1713	401005.451
1041419.186	1171413.128	316.016	006189	6189	6.88	Postprocessed Carrier Float	11/8/2012	8:23:11 AM	CONWC.cor	1713	401007.488
1041423.413	1171413.137	316.196	005717	5717	6.35	Postprocessed Carrier Float	11/8/2012	8:23:13 AM	CONWC.cor	1713	401009.463
1041426.487	1171413.388	316.131	005883	5883	6.54	Postprocessed Carrier Float	11/8/2012	8:23:15 AM	CONWC.cor	1713	401011.397
1041427.575	1171414.258	316.015	005961	5961	6.62	Postprocessed Carrier Float	11/8/2012	8:23:17 AM	CONWC.cor	1713	401013.383
1041425.994	1171415.68	316.066	006296	6296	7.00	Postprocessed Carrier Float	11/8/2012	8:23:19 AM	CONWC.cor	1713	401015.52
1041422.269	1171415.452	316.068	006289	6289	6.99	Postprocessed Carrier Float	11/8/2012	8:23:21 AM	CONWC.cor	1713	401017.45

Easting	Northing	Elevation	Text	Rad cpm	uR/hr	Corr Type	GPS Date	GPS Time	Datafile	GPS Week	GPS Second
1041417.697	1171415.447	315.992	005862	5862	6.51	Postprocessed Carrier Float	11/8/2012	8:23:23 AM	CONWC.cor	1713	401019.517
1041413.657	1171414.78	316.065	005680	5680	6.31	Postprocessed Carrier Float	11/8/2012	8:23:25 AM	CONWC.cor	1713	401021.488
1041409.64	1171414.379	316.132	006227	6227	6.92	Postprocessed Carrier Float	11/8/2012	8:23:27 AM	CONWC.cor	1713	401023.435
1041406.717	1171413.914	316.181	006034	6034	6.70	Postprocessed Carrier Float	11/8/2012	8:23:29 AM	CONWC.cor	1713	401025.527
1041406.47	1171410.684	315.709	006302	6302	7.00	Postprocessed Carrier Float	11/8/2012	8:23:31 AM	CONWC.cor	1713	401027.496
1041404.499	1171406.634	316.154	007650	7650	8.50	Postprocessed Carrier Float	11/8/2012	8:23:33 AM	CONWC.cor	1713	401029.521
1041400.905	1171408.856	316.183	007186	7186	7.98	Postprocessed Carrier Float	11/8/2012	8:23:35 AM	CONWC.cor	1713	401031.529
1041400.289	1171413.517	316.159	007738	7738	8.60	Postprocessed Carrier Float	11/8/2012	8:23:37 AM	CONWC.cor	1713	401033.545
1041401.556	1171417.426	316.169	008072	8072	8.97	Postprocessed Carrier Float	11/8/2012	8:23:39 AM	CONWC.cor	1713	401035.531
1041404.67	1171418.281	316.393	007332	7332	8.15	Postprocessed Carrier Float	11/8/2012	8:23:41 AM	CONWC.cor	1713	401037.442
1041403.702	1171417.833	315.206	006813	6813	7.57	Postprocessed Code	11/8/2012	8:23:43 AM	CONWC.cor	1713	401039.468
1041402.656	1171416.875	312.661	006966	6966	7.74	Postprocessed Code	11/8/2012	8:23:45 AM	CONWC.cor	1713	401041.445
1041402.45	1171412.17	314.154	006845	6845	7.61	Postprocessed Carrier Float	11/8/2012	8:23:47 AM	CONWC.cor	1713	401043.474
1041401.844	1171410.201	312.603	006810	6810	7.57	Postprocessed Code	11/8/2012	8:23:49 AM	CONWC.cor	1713	401045.472
1041403.549	1171411.786	312.787	006830	6830	7.59	Postprocessed Code	11/8/2012	8:23:51 AM	CONWC.cor	1713	401047.393
1041404.811	1171415.991	312.663	006948	6948	7.72	Postprocessed Code	11/8/2012	8:23:53 AM	CONWC.cor	1713	401049.413
1041408.436	1171416.759	312.564	006815	6815	7.57	Postprocessed Code	11/8/2012	8:23:55 AM	CONWC.cor	1713	401051.464
1041411.272	1171416.845	312.663	009509	9509	10.57	Postprocessed Code	11/8/2012	8:23:57 AM	CONWC.cor	1713	401053.482
1041414.611	1171417.88	312.77	006671	6671	7.41	Postprocessed Code	11/8/2012	8:23:59 AM	CONWC.cor	1713	401055.486
1041416.246	1171419.362	312.757	014043	14043	15.60	Postprocessed Code	11/8/2012	8:24:01 AM	CONWC.cor	1713	401057.469
1041417.543	1171418.323	313.239	007971	7971	8.86	Postprocessed Code	11/8/2012	8:24:03 AM	CONWC.cor	1713	401059.519
1041421.882	1171418.2	312.799	005948	5948	6.61	Postprocessed Carrier Float	11/8/2012	8:24:05 AM	CONWC.cor	1713	401061.483
1041425.615	1171418.526	312.786	005514	5514	6.13	Postprocessed Carrier Float	11/8/2012	8:24:07 AM	CONWC.cor	1713	401063.539
1041426.834	1171418.076	313.807	006638	6638	7.38	Postprocessed Code	11/8/2012	8:24:09 AM	CONWC.cor	1713	401065.47
1041427.399	1171418.232	314.098	006279	6279	6.98	Postprocessed Code	11/8/2012	8:24:11 AM	CONWC.cor	1713	401067.485
1041428.31	1171420.473	315.383	006978	6978	7.75	Postprocessed Code	11/8/2012	8:24:13 AM	CONWC.cor	1713	401069.479
1041426.775	1171424.642	315.732	006284	6284	6.98	Postprocessed Code	11/8/2012	8:24:15 AM	CONWC.cor	1713	401071.506
1041429.835	1171428.408	314.798	006181	6181	6.87	Postprocessed Code	11/8/2012	8:24:17 AM	CONWC.cor	1713	401073.547
1041434.746	1171429.055	315.487	008646	8646	9.61	Postprocessed Code	11/8/2012	8:24:19 AM	CONWC.cor	1713	401075.499
1041440.684	1171428.643	316.299	008225	8225	9.14	Postprocessed Code	11/8/2012	8:24:21 AM	CONWC.cor	1713	401077.478
1041445.635	1171428.092	316.085	008103	8103	9.00	Postprocessed Carrier Float	11/8/2012	8:24:23 AM	CONWC.cor	1713	401079.458
1041448.837	1171425.589	316.182	007336	7336	8.15	Postprocessed Carrier Float	11/8/2012	8:24:25 AM	CONWC.cor	1713	401081.498
1041446.401	1171424.11	316.134	006560	6560	7.29	Postprocessed Carrier Float	11/8/2012	8:24:27 AM	CONWC.cor	1713	401083.476
1041441.783	1171424.473	316.165	006029	6029	6.70	Postprocessed Carrier Float	11/8/2012	8:24:29 AM	CONWC.cor	1713	401085.51
1041437.395	1171424.358	316.036	006301	6301	7.00	Postprocessed Carrier Float	11/8/2012	8:24:31 AM	CONWC.cor	1713	401087.482
1041433.226	1171424.371	316.014	006656	6656	7.40	Postprocessed Carrier Float	11/8/2012	8:24:33 AM	CONWC.cor	1713	401089.529
1041431.087	1171424	316.077	006416	6416	7.13	Postprocessed Carrier Float	11/8/2012	8:24:35 AM	CONWC.cor	1713	401091.499
1041430.39	1171422.103	316.283	006298	6298	7.00	Postprocessed Carrier Float	11/8/2012	8:24:37 AM	CONWC.cor	1713	401093.523
1041432.625	1171421.654	316.124	005814	5814	6.46	Postprocessed Carrier Float	11/8/2012	8:24:39 AM	CONWC.cor	1713	401095.502

Easting	Northing	Elevation	Text	Rad cpm	uR/hr	Corr Type	GPS Date	GPS Time	Datafile	GPS Week	GPS Second
1041436.834	1171421.819	315.992	005853	5853	6.50	Postprocessed Carrier Float	11/8/2012	8:24:41 AM	CONWC.cor	1713	401097.471
1041441.104	1171421.676	316.081	006145	6145	6.83	Postprocessed Carrier Float	11/8/2012	8:24:43 AM	CONWC.cor	1713	401099.548
1041444.759	1171421.921	316.095	006130	6130	6.81	Postprocessed Carrier Float	11/8/2012	8:24:45 AM	CONWC.cor	1713	401101.528
1041448.147	1171421.537	316.166	006851	6851	7.61	Postprocessed Carrier Float	11/8/2012	8:24:47 AM	CONWC.cor	1713	401103.506
1041448.479	1171418.604	316.321	006738	6738	7.49	Postprocessed Carrier Float	11/8/2012	8:24:49 AM	CONWC.cor	1713	401105.503
1041445.416	1171418.21	316.192	007036	7036	7.82	Postprocessed Carrier Float	11/8/2012	8:24:51 AM	CONWC.cor	1713	401107.529
1041441.575	1171418.274	316.072	006701	6701	7.45	Postprocessed Carrier Float	11/8/2012	8:24:53 AM	CONWC.cor	1713	401109.486
1041437.634	1171418.291	316.14	006671	6671	7.41	Postprocessed Carrier Float	11/8/2012	8:24:55 AM	CONWC.cor	1713	401111.479
1041433.757	1171418.306	316.115	006855	6855	7.62	Postprocessed Carrier Float	11/8/2012	8:24:57 AM	CONWC.cor	1713	401113.399
1041430.326	1171417.963	316.174	006390	6390	7.10	Postprocessed Carrier Float	11/8/2012	8:24:59 AM	CONWC.cor	1713	401115.495
1041428.935	1171416.806	316.267	006239	6239	6.93	Postprocessed Carrier Float	11/8/2012	8:25:01 AM	CONWC.cor	1713	401117.478
1041429.043	1171415.929	316.253	005904	5904	6.56	Postprocessed Carrier Float	11/8/2012	8:25:03 AM	CONWC.cor	1713	401119.509
1041432.896	1171415.712	316.327	005900	5900	6.56	Postprocessed Carrier Float	11/8/2012	8:25:05 AM	CONWC.cor	1713	401121.563
1041436.898	1171415.969	316.233	006123	6123	6.80	Postprocessed Carrier Float	11/8/2012	8:25:07 AM	CONWC.cor	1713	401123.475
1041441.269	1171415.912	316.089	006679	6679	7.42	Postprocessed Carrier Float	11/8/2012	8:25:09 AM	CONWC.cor	1713	401125.504
1041445.012	1171415.865	316.205	006637	6637	7.37	Postprocessed Carrier Float	11/8/2012	8:25:11 AM	CONWC.cor	1713	401127.46
1041448.678	1171414.962	316.273	006817	6817	7.57	Postprocessed Carrier Float	11/8/2012	8:25:13 AM	CONWC.cor	1713	401129.512
1041448.513	1171412.132	316.296	006575	6575	7.31	Postprocessed Carrier Float	11/8/2012	8:25:15 AM	CONWC.cor	1713	401131.424
1041444.765	1171412.237	316.08	006677	6677	7.42	Postprocessed Carrier Float	11/8/2012	8:25:17 AM	CONWC.cor	1713	401133.421
1041440.503	1171412.529	316.031	006559	6559	7.29	Postprocessed Carrier Float	11/8/2012	8:25:19 AM	CONWC.cor	1713	401135.51
1041436.388	1171412.715	316.013	006485	6485	7.21	Postprocessed Carrier Float	11/8/2012	8:25:21 AM	CONWC.cor	1713	401137.524
1041432.608	1171412.611	316.084	006086	6086	6.76	Postprocessed Carrier Float	11/8/2012	8:25:23 AM	CONWC.cor	1713	401139.448
1041429.43	1171412.514	316.003	005840	5840	6.49	Postprocessed Carrier Float	11/8/2012	8:25:25 AM	CONWC.cor	1713	401141.518
1041428.527	1171411.328	316.006	005989	5989	6.65	Postprocessed Carrier Float	11/8/2012	8:25:27 AM	CONWC.cor	1713	401143.536
1041429.595	1171409.708	316.082	005977	5977	6.64	Postprocessed Carrier Float	11/8/2012	8:25:29 AM	CONWC.cor	1713	401145.558
1041433.822	1171409.817	316.024	005840	5840	6.49	Postprocessed Carrier Float	11/8/2012	8:25:31 AM	CONWC.cor	1713	401147.56
1041438.532	1171409.739	315.962	005647	5647	6.27	Postprocessed Carrier Float	11/8/2012	8:25:33 AM	CONWC.cor	1713	401149.589
1041443.127	1171409.991	316.029	006565	6565	7.29	Postprocessed Carrier Float	11/8/2012	8:25:35 AM	CONWC.cor	1713	401151.475
1041447.361	1171410.113	316.247	006889	6889	7.65	Postprocessed Carrier Float	11/8/2012	8:25:37 AM	CONWC.cor	1713	401153.441
1041449.449	1171406.931	316.197	006570	6570	7.30	Postprocessed Carrier Float	11/8/2012	8:25:39 AM	CONWC.cor	1713	401155.496
1041449.211	1171403.163	316.221	006538	6538	7.26	Postprocessed Carrier Float	11/8/2012	8:25:41 AM	CONWC.cor	1713	401157.496
1041450.593	1171401.088	316.067	006260	6260	6.96	Postprocessed Carrier Float	11/8/2012	8:25:43 AM	CONWC.cor	1713	401159.592
1041453.248	1171401.05	316.12	006220	6220	6.91	Postprocessed Carrier Float	11/8/2012	8:25:45 AM	CONWC.cor	1713	401161.472
1041454.591	1171404.152	316.219	006184	6184	6.87	Postprocessed Carrier Float	11/8/2012	8:25:47 AM	CONWC.cor	1713	401163.464
1041454.775	1171408.569	316.245	006637	6637	7.37	Postprocessed Carrier Float	11/8/2012	8:25:49 AM	CONWC.cor	1713	401165.428
1041455.062	1171412.928	316.238	006452	6452	7.17	Postprocessed Carrier Float	11/8/2012	8:25:51 AM	CONWC.cor	1713	401167.414
1041454.807	1171417.055	316.264	006466	6466	7.18	Postprocessed Carrier Float	11/8/2012	8:25:53 AM	CONWC.cor	1713	401169.431
1041455.081	1171421.014	316.332	006204	6204	6.89	Postprocessed Carrier Float	11/8/2012	8:25:55 AM	CONWC.cor	1713	401171.471
1041454.893	1171423.842	316.225	006062	6062	6.74	Postprocessed Carrier Float	11/8/2012	8:25:57 AM	CONWC.cor	1713	401173.471

Easting	Northing	Elevation	Text	Rad cpm	uR/hr	Corr Type	GPS Date	GPS Time	Datafile	GPS Week	GPS Second
1041452.825	1171424.827	316.278	006236	6236	6.93	Postprocessed Carrier Float	11/8/2012	8:25:59 AM	CONWC.cor	1713	401175.42
1041451.178	1171423.976	316.33	005895	5895	6.55	Postprocessed Carrier Float	11/8/2012	8:26:01 AM	CONWC.cor	1713	401177.446
1041451.409	1171420.402	316.281	006566	6566	7.30	Postprocessed Carrier Float	11/8/2012	8:26:03 AM	CONWC.cor	1713	401179.422
1041451.677	1171416.177	316.167	006738	6738	7.49	Postprocessed Carrier Float	11/8/2012	8:26:05 AM	CONWC.cor	1713	401181.523
1041451.757	1171411.741	316.112	006649	6649	7.39	Postprocessed Carrier Float	11/8/2012	8:26:07 AM	CONWC.cor	1713	401183.563
1041451.349	1171407.708	316.221	006606	6606	7.34	Postprocessed Carrier Float	11/8/2012	8:26:09 AM	CONWC.cor	1713	401185.511
1041451.056	1171403.989	316.185	006906	6906	7.67	Postprocessed Carrier Float	11/8/2012	8:26:11 AM	CONWC.cor	1713	401187.453
1041451.832	1171403.186	316.097	006930	6930	7.70	Postprocessed Carrier Float	11/8/2012	8:26:13 AM	CONWC.cor	1713	401189.527
1041452.877	1171405.212	316.076	006450	6450	7.17	Postprocessed Carrier Float	11/8/2012	8:26:15 AM	CONWC.cor	1713	401191.477
1041452.723	1171409.54	316.067	006668	6668	7.41	Postprocessed Carrier Float	11/8/2012	8:26:17 AM	CONWC.cor	1713	401193.447
1041452.76	1171414.128	316.139	006972	6972	7.75	Postprocessed Carrier Float	11/8/2012	8:26:19 AM	CONWC.cor	1713	401195.495
1041452.613	1171418.324	316.095	007126	7126	7.92	Postprocessed Carrier Float	11/8/2012	8:26:21 AM	CONWC.cor	1713	401197.49
1041452.854	1171422.125	316.153	007226	7226	8.03	Postprocessed Carrier Float	11/8/2012	8:26:23 AM	CONWC.cor	1713	401199.526
1041453.221	1171423.828	316.201	006560	6560	7.29	Postprocessed Carrier Float	11/8/2012	8:26:25 AM	CONWC.cor	1713	401201.547
1041453.106	1171423.904	316.014	006685	6685	7.43	Postprocessed Carrier Float	11/8/2012	8:26:27 AM	CONWC.cor	1713	401203.522
1041453.072	1171423.943	316.019	007327	7327	8.14	Postprocessed Carrier Float	11/8/2012	8:26:29 AM	CONWC.cor	1713	401205.474
1041453.228	1171423.804	316.022	006817	6817	7.57	Postprocessed Carrier Float	11/8/2012	8:26:31 AM	CONWC.cor	1713	401207.468
1041453.117	1171423.908	315.962	007026	7026	7.81	Postprocessed Carrier Float	11/8/2012	8:26:33 AM	CONWC.cor	1713	401209.398
1041443.228	1171338.267	316.192	006016	6016	6.68	Postprocessed Carrier Float	11/29/2012	1:59:18 PM	DECON PAD.cor	1716	421174.447
1041443.202	1171338.202	316.155	005972	5972	6.64	Postprocessed Carrier Float	11/29/2012	1:59:20 PM	DECON PAD.cor	1716	421176.627
1041443.16	1171338.214	316.138	005935	5935	6.59	Postprocessed Carrier Float	11/29/2012	1:59:22 PM	DECON PAD.cor	1716	421178.561
1041443.152	1171338.206	316.148	006041	6041	6.71	Postprocessed Carrier Float	11/29/2012	1:59:24 PM	DECON PAD.cor	1716	421180.465
1041442.668	1171337.854	316.417	005418	5418	6.02	Postprocessed Carrier Float	11/29/2012	1:59:26 PM	DECON PAD.cor	1716	421182.454
1041439.084	1171334.468	316.586	005580	5580	6.20	Postprocessed Carrier Float	11/29/2012	1:59:28 PM	DECON PAD.cor	1716	421184.442
1041434.524	1171330.514	316.709	006126	6126	6.81	Postprocessed Carrier Float	11/29/2012	1:59:30 PM	DECON PAD.cor	1716	421186.445
1041430.777	1171328.096	316.635	006265	6265	6.96	Postprocessed Carrier Float	11/29/2012	1:59:32 PM	DECON PAD.cor	1716	421188.45
1041426.784	1171325.597	316.577	006418	6418	7.13	Postprocessed Carrier Float	11/29/2012	1:59:34 PM	DECON PAD.cor	1716	421190.392
1041421.908	1171323.419	316.498	005443	5443	6.05	Postprocessed Carrier Float	11/29/2012	1:59:36 PM	DECON PAD.cor	1716	421192.416
1041417.449	1171321.425	316.527	005694	5694	6.33	Postprocessed Carrier Float	11/29/2012	1:59:38 PM	DECON PAD.cor	1716	421194.436
1041413.063	1171319.648	316.636	006137	6137	6.82	Postprocessed Carrier Float	11/29/2012	1:59:40 PM	DECON PAD.cor	1716	421196.456
1041408.764	1171317.916	316.603	006166	6166	6.85	Postprocessed Carrier Float	11/29/2012	1:59:42 PM	DECON PAD.cor	1716	421198.458
1041404.809	1171316.299	316.552	005736	5736	6.37	Postprocessed Carrier Float	11/29/2012	1:59:44 PM	DECON PAD.cor	1716	421200.389
1041400.522	1171314.538	316.407	006197	6197	6.89	Postprocessed Carrier Float	11/29/2012	1:59:46 PM	DECON PAD.cor	1716	421202.392
1041396.559	1171312.883	316.451	006161	6161	6.85	Postprocessed Carrier Float	11/29/2012	1:59:48 PM	DECON PAD.cor	1716	421204.389
1041392.414	1171311.285	316.559	005895	5895	6.55	Postprocessed Carrier Float	11/29/2012	1:59:50 PM	DECON PAD.cor	1716	421206.447
1041388.009	1171309.452	316.543	006643	6643	7.38	Postprocessed Carrier Float	11/29/2012	1:59:52 PM	DECON PAD.cor	1716	421208.488
1041383.33	1171308.385	316.517	005591	5591	6.21	Postprocessed Carrier Float	11/29/2012	1:59:54 PM	DECON PAD.cor	1716	421210.5
1041379.314	1171307.403	316.472	005552	5552	6.17	Postprocessed Carrier Float	11/29/2012	1:59:56 PM	DECON PAD.cor	1716	421212.408
1041373.917	1171307.144	316.458	005662	5662	6.29	Postprocessed Carrier Float	11/29/2012	1:59:58 PM	DECON PAD.cor	1716	421214.44

Easting	Northing	Elevation	Text	Rad cpm	uR/hr	Corr Type	GPS Date	GPS Time	Datafile	GPS Week	GPS Second
1041368.613	1171307.178	316.463	005835	5835	6.48	Postprocessed Carrier Float	11/29/2012	2:00:00 PM	DECON PAD.cor	1716	421216.454
1041364.231	1171308.652	316.45	005627	5627	6.25	Postprocessed Carrier Float	11/29/2012	2:00:02 PM	DECON PAD.cor	1716	421218.487
1041361.503	1171311.417	316.382	005981	5981	6.65	Postprocessed Carrier Float	11/29/2012	2:00:04 PM	DECON PAD.cor	1716	421220.5
1041359.377	1171315.687	316.432	005731	5731	6.37	Postprocessed Carrier Float	11/29/2012	2:00:06 PM	DECON PAD.cor	1716	421222.48
1041360.133	1171318.424	316.486	005793	5793	6.44	Postprocessed Carrier Float	11/29/2012	2:00:08 PM	DECON PAD.cor	1716	421224.526
1041361.528	1171321.986	316.418	005718	5718	6.35	Postprocessed Carrier Float	11/29/2012	2:00:10 PM	DECON PAD.cor	1716	421226.472
1041365.603	1171325.606	316.522	005807	5807	6.45	Postprocessed Carrier Float	11/29/2012	2:00:12 PM	DECON PAD.cor	1716	421228.511
1041368.313	1171329.104	316.57	006781	6781	7.53	Postprocessed Carrier Float	11/29/2012	2:00:14 PM	DECON PAD.cor	1716	421230.434
1041366.993	1171333.935	316.681	005726	5726	6.36	Postprocessed Carrier Float	11/29/2012	2:00:16 PM	DECON PAD.cor	1716	421232.476
1041366.31	1171338.959	316.576	006817	6817	7.57	Postprocessed Carrier Float	11/29/2012	2:00:18 PM	DECON PAD.cor	1716	421234.409
1041370.47	1171340.667	316.587	006951	6951	7.72	Postprocessed Carrier Float	11/29/2012	2:00:20 PM	DECON PAD.cor	1716	421236.512
1041373.105	1171336.907	316.555	006749	6749	7.50	Postprocessed Carrier Float	11/29/2012	2:00:22 PM	DECON PAD.cor	1716	421238.513
1041374.497	1171333.431	316.533	006796	6796	7.55	Postprocessed Carrier Float	11/29/2012	2:00:24 PM	DECON PAD.cor	1716	421240.505
1041378.554	1171334.231	316.472	005613	5613	6.24	Postprocessed Carrier Float	11/29/2012	2:00:26 PM	DECON PAD.cor	1716	421242.488
1041383.348	1171336.278	316.507	005810	5810	6.46	Postprocessed Carrier Float	11/29/2012	2:00:28 PM	DECON PAD.cor	1716	421244.431
1041388.52	1171338.346	316.566	006056	6056	6.73	Postprocessed Carrier Float	11/29/2012	2:00:30 PM	DECON PAD.cor	1716	421246.508
1041393.384	1171340.243	316.598	006426	6426	7.14	Postprocessed Carrier Float	11/29/2012	2:00:32 PM	DECON PAD.cor	1716	421248.441
1041398.22	1171342.545	316.533	005689	5689	6.32	Postprocessed Carrier Float	11/29/2012	2:00:34 PM	DECON PAD.cor	1716	421250.413
1041403.323	1171344.251	316.578	005991	5991	6.66	Postprocessed Carrier Float	11/29/2012	2:00:36 PM	DECON PAD.cor	1716	421252.506
1041407.973	1171346.094	316.501	006066	6066	6.74	Postprocessed Carrier Float	11/29/2012	2:00:38 PM	DECON PAD.cor	1716	421254.435
1041412.341	1171347.601	316.619	005868	5868	6.52	Postprocessed Carrier Float	11/29/2012	2:00:40 PM	DECON PAD.cor	1716	421256.478
1041416.245	1171349.556	316.648	005939	5939	6.60	Postprocessed Carrier Float	11/29/2012	2:00:42 PM	DECON PAD.cor	1716	421258.399
1041420.459	1171350.047	316.604	006025	6025	6.69	Postprocessed Carrier Float	11/29/2012	2:00:44 PM	DECON PAD.cor	1716	421260.399
1041424.636	1171351.121	316.689	006062	6062	6.74	Postprocessed Carrier Float	11/29/2012	2:00:46 PM	DECON PAD.cor	1716	421262.363
1041430.206	1171351.194	316.68	005822	5822	6.47	Postprocessed Carrier Float	11/29/2012	2:00:48 PM	DECON PAD.cor	1716	421264.437
1041435.129	1171351.224	316.624	005827	5827	6.47	Postprocessed Carrier Float	11/29/2012	2:00:50 PM	DECON PAD.cor	1716	421266.407
1041438.767	1171347.957	316.587	005642	5642	6.27	Postprocessed Carrier Float	11/29/2012	2:00:52 PM	DECON PAD.cor	1716	421268.37
1041440.724	1171343.086	316.521	005816	5816	6.46	Postprocessed Carrier Float	11/29/2012	2:00:54 PM	DECON PAD.cor	1716	421270.401
1041441.809	1171338.533	316.463	005535	5535	6.15	Postprocessed Carrier Float	11/29/2012	2:00:56 PM	DECON PAD.cor	1716	421272.375
1041438.924	1171338.874	316.497	005656	5656	6.28	Postprocessed Carrier Float	11/29/2012	2:00:58 PM	DECON PAD.cor	1716	421274.369
1041437.131	1171344.043	316.461	005432	5432	6.04	Postprocessed Carrier Float	11/29/2012	2:01:00 PM	DECON PAD.cor	1716	421276.415
1041435.091	1171348.527	316.456	005998	5998	6.66	Postprocessed Carrier Float	11/29/2012	2:01:02 PM	DECON PAD.cor	1716	421278.426
1041432.431	1171350.016	316.45	005779	5779	6.42	Postprocessed Carrier Float	11/29/2012	2:01:04 PM	DECON PAD.cor	1716	421280.46
1041432.467	1171347.33	316.468	005658	5658	6.29	Postprocessed Carrier Float	11/29/2012	2:01:06 PM	DECON PAD.cor	1716	421282.44
1041434.815	1171342.119	316.482	005591	5591	6.21	Postprocessed Carrier Float	11/29/2012	2:01:08 PM	DECON PAD.cor	1716	421284.439
1041437.013	1171337.1	316.454	006071	6071	6.75	Postprocessed Carrier Float	11/29/2012	2:01:10 PM	DECON PAD.cor	1716	421286.418
1041436.153	1171332.901	316.449	006111	6111	6.79	Postprocessed Carrier Float	11/29/2012	2:01:12 PM	DECON PAD.cor	1716	421288.458
1041433.444	1171335.651	316.511	005404	5404	6.00	Postprocessed Carrier Float	11/29/2012	2:01:14 PM	DECON PAD.cor	1716	421290.426
1041431.529	1171340.605	316.545	005554	5554	6.17	Postprocessed Carrier Float	11/29/2012	2:01:16 PM	DECON PAD.cor	1716	421292.38

Easting	Northing	Elevation	Text	Rad cpm	uR/hr	Corr Type	GPS Date	GPS Time	Datafile	GPS Week	GPS Second
1041429.594	1171344.689	316.541	005719	5719	6.35	Postprocessed Carrier Float	11/29/2012	2:01:18 PM	DECON PAD.cor	1716	421294.36
1041427.95	1171348.749	316.519	005795	5795	6.44	Postprocessed Carrier Float	11/29/2012	2:01:20 PM	DECON PAD.cor	1716	421296.443
1041425.822	1171350.155	316.541	006527	6527	7.25	Postprocessed Carrier Float	11/29/2012	2:01:22 PM	DECON PAD.cor	1716	421298.471
1041424.776	1171350.362	316.664	005429	5429	6.03	Postprocessed Carrier Float	11/29/2012	2:01:24 PM	DECON PAD.cor	1716	421300.375
1041426.441	1171346.583	316.561	005935	5935	6.59	Postprocessed Carrier Float	11/29/2012	2:01:26 PM	DECON PAD.cor	1716	421302.352
1041428.55	1171341.635	316.493	005968	5968	6.63	Postprocessed Carrier Float	11/29/2012	2:01:28 PM	DECON PAD.cor	1716	421304.374
1041430.338	1171336.626	316.555	006045	6045	6.72	Postprocessed Carrier Float	11/29/2012	2:01:30 PM	DECON PAD.cor	1716	421306.448
1041432.072	1171332.276	316.548	005716	5716	6.35	Postprocessed Carrier Float	11/29/2012	2:01:32 PM	DECON PAD.cor	1716	421308.457
1041431.163	1171328.525	316.604	005722	5722	6.36	Postprocessed Carrier Float	11/29/2012	2:01:34 PM	DECON PAD.cor	1716	421310.385
1041428.746	1171329.621	316.618	005739	5739	6.38	Postprocessed Carrier Float	11/29/2012	2:01:36 PM	DECON PAD.cor	1716	421312.4
1041426.949	1171333.857	316.581	005567	5567	6.19	Postprocessed Carrier Float	11/29/2012	2:01:38 PM	DECON PAD.cor	1716	421314.429
1041425.303	1171338.585	316.55	005644	5644	6.27	Postprocessed Carrier Float	11/29/2012	2:01:40 PM	DECON PAD.cor	1716	421316.443
1041423.769	1171343.208	316.582	005629	5629	6.25	Postprocessed Carrier Float	11/29/2012	2:01:42 PM	DECON PAD.cor	1716	421318.454
1041422.272	1171347.226	316.593	006253	6253	6.95	Postprocessed Carrier Float	11/29/2012	2:01:44 PM	DECON PAD.cor	1716	421320.477
1041420.353	1171348.753	316.6	005844	5844	6.49	Postprocessed Carrier Float	11/29/2012	2:01:46 PM	DECON PAD.cor	1716	421322.479
1041419.471	1171347.896	316.645	006371	6371	7.08	Postprocessed Carrier Float	11/29/2012	2:01:48 PM	DECON PAD.cor	1716	421324.504
1041421.383	1171343.521	316.519	006413	6413	7.13	Postprocessed Carrier Float	11/29/2012	2:01:50 PM	DECON PAD.cor	1716	421326.494
1041423.291	1171338.821	316.392	005013	5013	5.57	Postprocessed Carrier Float	11/29/2012	2:01:52 PM	DECON PAD.cor	1716	421328.477
1041424.891	1171334.492	316.483	005940	5940	6.60	Postprocessed Carrier Float	11/29/2012	2:01:54 PM	DECON PAD.cor	1716	421330.429
1041426.678	1171330.206	316.474	006396	6396	7.11	Postprocessed Carrier Float	11/29/2012	2:01:56 PM	DECON PAD.cor	1716	421332.434
1041427.335	1171326.157	316.552	005523	5523	6.14	Postprocessed Carrier Float	11/29/2012	2:01:58 PM	DECON PAD.cor	1716	421334.469
1041424.708	1171324.879	316.585	005886	5886	6.54	Postprocessed Carrier Float	11/29/2012	2:02:00 PM	DECON PAD.cor	1716	421336.398
1041423.895	1171328.66	316.539	005572	5572	6.19	Postprocessed Carrier Float	11/29/2012	2:02:02 PM	DECON PAD.cor	1716	421338.435
1041421.89	1171333.625	316.531	005505	5505	6.12	Postprocessed Carrier Float	11/29/2012	2:02:04 PM	DECON PAD.cor	1716	421340.502
1041419.956	1171338.351	316.535	006017	6017	6.69	Postprocessed Carrier Float	11/29/2012	2:02:06 PM	DECON PAD.cor	1716	421342.473
1041418.139	1171343.061	316.474	005987	5987	6.65	Postprocessed Carrier Float	11/29/2012	2:02:08 PM	DECON PAD.cor	1716	421344.457
1041416.774	1171346.853	316.554	005441	5441	6.05	Postprocessed Carrier Float	11/29/2012	2:02:10 PM	DECON PAD.cor	1716	421346.398
1041414.396	1171347.697	316.584	005712	5712	6.35	Postprocessed Carrier Float	11/29/2012	2:02:12 PM	DECON PAD.cor	1716	421348.414
1041413.334	1171347.132	316.565	005298	5298	5.89	Postprocessed Carrier Float	11/29/2012	2:02:14 PM	DECON PAD.cor	1716	421350.403
1041415.043	1171342.532	316.26	005945	5945	6.61	Postprocessed Carrier Float	11/29/2012	2:02:16 PM	DECON PAD.cor	1716	421352.467
1041417.077	1171337.866	316.146	005446	5446	6.05	Postprocessed Carrier Float	11/29/2012	2:02:18 PM	DECON PAD.cor	1716	421354.411
1041418.86	1171333.106	316.206	005321	5321	5.91	Postprocessed Carrier Float	11/29/2012	2:02:20 PM	DECON PAD.cor	1716	421356.421
1041420.911	1171328.456	316.251	005306	5306	5.90	Postprocessed Carrier Float	11/29/2012	2:02:22 PM	DECON PAD.cor	1716	421358.437
1041421.434	1171324.021	316.306	005780	5780	6.42	Postprocessed Carrier Float	11/29/2012	2:02:24 PM	DECON PAD.cor	1716	421360.407
1041418.765	1171323.149	316.379	005740	5740	6.38	Postprocessed Carrier Float	11/29/2012	2:02:26 PM	DECON PAD.cor	1716	421362.409
1041417.625	1171326.917	316.119	005511	5511	6.12	Postprocessed Carrier Float	11/29/2012	2:02:28 PM	DECON PAD.cor	1716	421364.438
1041416.223	1171331.961	316.182	005742	5742	6.38	Postprocessed Carrier Float	11/29/2012	2:02:30 PM	DECON PAD.cor	1716	421366.49
1041414.73	1171336.767	316.089	006089	6089	6.77	Postprocessed Carrier Float	11/29/2012	2:02:32 PM	DECON PAD.cor	1716	421368.437
1041413.056	1171341.587	316.262	005709	5709	6.34	Postprocessed Carrier Float	11/29/2012	2:02:34 PM	DECON PAD.cor	1716	421370.519

Easting	Northing	Elevation	Text	Rad cpm	uR/hr	Corr Type	GPS Date	GPS Time	Datafile	GPS Week	GPS Second
1041412.002	1171345.327	316.216	005047	5047	5.61	Postprocessed Carrier Float	11/29/2012	2:02:36 PM	DECON PAD.cor	1716	421372.461
1041410.144	1171346.192	316.306	005096	5096	5.66	Postprocessed Carrier Float	11/29/2012	2:02:38 PM	DECON PAD.cor	1716	421374.519
1041408.821	1171345.814	316.453	005722	5722	6.36	Postprocessed Carrier Float	11/29/2012	2:02:40 PM	DECON PAD.cor	1716	421376.37
1041410.443	1171342.559	316.046	005552	5552	6.17	Postprocessed Carrier Float	11/29/2012	2:02:42 PM	DECON PAD.cor	1716	421378.435
1041412.366	1171337.913	315.807	005896	5896	6.55	Postprocessed Carrier Float	11/29/2012	2:02:44 PM	DECON PAD.cor	1716	421380.404
1041414.309	1171332.963	315.817	005636	5636	6.26	Postprocessed Carrier Float	11/29/2012	2:02:46 PM	DECON PAD.cor	1716	421382.419
1041416.132	1171327.978	315.873	005908	5908	6.56	Postprocessed Carrier Float	11/29/2012	2:02:48 PM	DECON PAD.cor	1716	421384.477
1041417.618	1171324.331	316.069	005215	5215	5.79	Postprocessed Carrier Float	11/29/2012	2:02:50 PM	DECON PAD.cor	1716	421386.361
1041416.602	1171321.621	316.269	005690	5690	6.32	Postprocessed Carrier Float	11/29/2012	2:02:52 PM	DECON PAD.cor	1716	421388.413
1041415.413	1171321.751	316.413	005287	5287	5.87	Postprocessed Carrier Float	11/29/2012	2:02:54 PM	DECON PAD.cor	1716	421390.395
1041414.751	1171323.112	316.246	005903	5903	6.56	Postprocessed Carrier Float	11/29/2012	2:02:56 PM	DECON PAD.cor	1716	421392.358
1041412.763	1171327.646	315.986	005445	5445	6.05	Postprocessed Carrier Float	11/29/2012	2:02:58 PM	DECON PAD.cor	1716	421394.415
1041410.863	1171332.265	315.929	005764	5764	6.40	Postprocessed Carrier Float	11/29/2012	2:03:00 PM	DECON PAD.cor	1716	421396.388
1041408.789	1171336.963	315.866	006742	6742	7.49	Postprocessed Carrier Float	11/29/2012	2:03:02 PM	DECON PAD.cor	1716	421398.375
1041406.603	1171341.686	316.071	006458	6458	7.18	Postprocessed Carrier Float	11/29/2012	2:03:04 PM	DECON PAD.cor	1716	421400.387
1041405.315	1171344.113	316.392	005990	5990	6.66	Postprocessed Carrier Float	11/29/2012	2:03:06 PM	DECON PAD.cor	1716	421402.381
1041403.639	1171343.976	316.387	005233	5233	5.81	Postprocessed Carrier Float	11/29/2012	2:03:08 PM	DECON PAD.cor	1716	421404.399
1041404.934	1171340.521	316.018	005550	5550	6.17	Postprocessed Carrier Float	11/29/2012	2:03:10 PM	DECON PAD.cor	1716	421406.438
1041406.93	1171335.877	315.582	006428	6428	7.14	Postprocessed Carrier Float	11/29/2012	2:03:12 PM	DECON PAD.cor	1716	421408.44
1041408.847	1171331.014	315.54	005034	5034	5.59	Postprocessed Carrier Float	11/29/2012	2:03:14 PM	DECON PAD.cor	1716	421410.402
1041410.698	1171326.095	315.78	005166	5166	5.74	Postprocessed Carrier Float	11/29/2012	2:03:16 PM	DECON PAD.cor	1716	421412.381
1041412.51	1171321.518	316.037	005205	5205	5.78	Postprocessed Carrier Float	11/29/2012	2:03:18 PM	DECON PAD.cor	1716	421414.428
1041409.951	1171319.381	316.186	005726	5726	6.36	Postprocessed Carrier Float	11/29/2012	2:03:20 PM	DECON PAD.cor	1716	421416.419
1041408.412	1171322.633	315.975	005859	5859	6.51	Postprocessed Carrier Float	11/29/2012	2:03:22 PM	DECON PAD.cor	1716	421418.446
1041406.478	1171327.651	315.62	005657	5657	6.29	Postprocessed Carrier Float	11/29/2012	2:03:24 PM	DECON PAD.cor	1716	421420.449
1041404.856	1171332.247	315.488	006030	6030	6.70	Postprocessed Carrier Float	11/29/2012	2:03:26 PM	DECON PAD.cor	1716	421422.421
1041403.198	1171336.594	315.662	005453	5453	6.06	Postprocessed Carrier Float	11/29/2012	2:03:28 PM	DECON PAD.cor	1716	421424.384
1041401.311	1171340.574	315.924	005686	5686	6.32	Postprocessed Carrier Float	11/29/2012	2:03:30 PM	DECON PAD.cor	1716	421426.384
1041400.185	1171342.306	316.229	005909	5909	6.57	Postprocessed Carrier Float	11/29/2012	2:03:32 PM	DECON PAD.cor	1716	421428.348
1041398.493	1171341.848	316.147	005336	5336	5.93	Postprocessed Carrier Float	11/29/2012	2:03:34 PM	DECON PAD.cor	1716	421430.462
1041399.504	1171338.431	315.997	005432	5432	6.04	Postprocessed Carrier Float	11/29/2012	2:03:36 PM	DECON PAD.cor	1716	421432.403
1041401.27	1171333.92	315.584	005004	5004	5.56	Postprocessed Carrier Float	11/29/2012	2:03:38 PM	DECON PAD.cor	1716	421434.451
1041401.888	1171331.413	315.38	005622	5622	6.25	Postprocessed Carrier Float	11/29/2012	2:03:40 PM	DECON PAD.cor	1716	421436.389
1041401.745	1171331.85	315.548	005704	5704	6.34	Postprocessed Carrier Float	11/29/2012	2:03:42 PM	DECON PAD.cor	1716	421438.5
1041401.749	1171331.684	315.596	005664	5664	6.29	Postprocessed Carrier Float	11/29/2012	2:03:44 PM	DECON PAD.cor	1716	421440.52
1041401.703	1171331.689	315.539	005750	5750	6.39	Postprocessed Carrier Float	11/29/2012	2:03:46 PM	DECON PAD.cor	1716	421442.442
1041401.658	1171331.773	315.6	005635	5635	6.26	Postprocessed Carrier Float	11/29/2012	2:03:48 PM	DECON PAD.cor	1716	421444.541
1041401.675	1171331.861	315.62	005474	5474	6.08	Postprocessed Carrier Float	11/29/2012	2:03:50 PM	DECON PAD.cor	1716	421446.432
1041401.664	1171331.926	315.549	005699	5699	6.33	Postprocessed Carrier Float	11/29/2012	2:03:52 PM	DECON PAD.cor	1716	421448.451

Easting	Northing	Elevation	Text	Rad cpm	uR/hr	Corr Type	GPS Date	GPS Time	Datafile	GPS Week	GPS Second
1041401.667	1171331.913	315.525	005658	5658	6.29	Postprocessed Carrier Float	11/29/2012	2:03:54 PM	DECON PAD.cor	1716	421450.524
1041401.664	1171331.97	315.502	005983	5983	6.65	Postprocessed Carrier Float	11/29/2012	2:03:56 PM	DECON PAD.cor	1716	421452.456
1041401.649	1171332.089	315.479	005861	5861	6.51	Postprocessed Carrier Float	11/29/2012	2:03:58 PM	DECON PAD.cor	1716	421454.445
1041401.131	1171331.183	315.41	005494	5494	6.10	Postprocessed Carrier Float	11/29/2012	2:04:00 PM	DECON PAD.cor	1716	421456.557
1041399.156	1171329.926	315.36	005831	5831	6.48	Postprocessed Carrier Float	11/29/2012	2:04:02 PM	DECON PAD.cor	1716	421458.455
1041399.133	1171329.535	315.373	005717	5717	6.35	Postprocessed Carrier Float	11/29/2012	2:04:04 PM	DECON PAD.cor	1716	421460.42
1041399.621	1171328.149	315.292	005243	5243	5.83	Postprocessed Carrier Float	11/29/2012	2:04:06 PM	DECON PAD.cor	1716	421462.4
1041399.829	1171328.082	315.3	006086	6086	6.76	Postprocessed Carrier Float	11/29/2012	2:04:08 PM	DECON PAD.cor	1716	421464.442
1041401.98	1171328.666	315.329	006518	6518	7.24	Postprocessed Carrier Float	11/29/2012	2:04:10 PM	DECON PAD.cor	1716	421466.383
1041403.186	1171329.025	315.409	005760	5760	6.40	Postprocessed Carrier Float	11/29/2012	2:04:12 PM	DECON PAD.cor	1716	421468.436
1041403.242	1171329.706	315.436	005798	5798	6.44	Postprocessed Carrier Float	11/29/2012	2:04:14 PM	DECON PAD.cor	1716	421470.434
1041402.602	1171331.044	315.253	005986	5986	6.65	Postprocessed Carrier Float	11/29/2012	2:04:16 PM	DECON PAD.cor	1716	421472.415
1041402.465	1171331.367	315.269	006288	6288	6.99	Postprocessed Carrier Float	11/29/2012	2:04:18 PM	DECON PAD.cor	1716	421474.458
1041400.556	1171330.842	315.42	006064	6064	6.74	Postprocessed Carrier Float	11/29/2012	2:04:20 PM	DECON PAD.cor	1716	421476.492
1041399.495	1171330.238	315.365	005728	5728	6.36	Postprocessed Carrier Float	11/29/2012	2:04:22 PM	DECON PAD.cor	1716	421478.41
1041399.532	1171330.127	315.186	005207	5207	5.79	Postprocessed Carrier Float	11/29/2012	2:04:26 PM	DECON PAD.cor	1716	421482.518
1041399.586	1171330.095	315.188	005672	5672	6.30	Postprocessed Carrier Float	11/29/2012	2:04:28 PM	DECON PAD.cor	1716	421484.421
1041399.493	1171330.03	315.194	005437	5437	6.04	Postprocessed Carrier Float	11/29/2012	2:04:30 PM	DECON PAD.cor	1716	421486.444
1041399.246	1171330.799	315.352	005616	5616	6.24	Postprocessed Carrier Float	11/29/2012	2:04:32 PM	DECON PAD.cor	1716	421488.513
1041397.994	1171334.425	315.611	005382	5382	5.98	Postprocessed Carrier Float	11/29/2012	2:04:34 PM	DECON PAD.cor	1716	421490.403
1041396.205	1171338.923	315.822	005852	5852	6.50	Postprocessed Carrier Float	11/29/2012	2:04:36 PM	DECON PAD.cor	1716	421492.446
1041393.594	1171339.938	316.144	006123	6123	6.80	Postprocessed Carrier Float	11/29/2012	2:04:38 PM	DECON PAD.cor	1716	421494.498
1041392.88	1171339.449	316.053	005655	5655	6.28	Postprocessed Carrier Float	11/29/2012	2:04:40 PM	DECON PAD.cor	1716	421496.395
1041394.601	1171335.086	315.634	005795	5795	6.44	Postprocessed Carrier Float	11/29/2012	2:04:42 PM	DECON PAD.cor	1716	421498.423
1041396.681	1171330.234	315.351	005692	5692	6.32	Postprocessed Carrier Float	11/29/2012	2:04:44 PM	DECON PAD.cor	1716	421500.498
1041398.604	1171324.984	315.329	005559	5559	6.18	Postprocessed Carrier Float	11/29/2012	2:04:46 PM	DECON PAD.cor	1716	421502.488
1041400.324	1171320.091	315.658	005493	5493	6.10	Postprocessed Carrier Float	11/29/2012	2:04:48 PM	DECON PAD.cor	1716	421504.518
1041401.884	1171317.183	315.964	005755	5755	6.39	Postprocessed Carrier Float	11/29/2012	2:04:50 PM	DECON PAD.cor	1716	421506.385
1041404.304	1171317.391	315.994	005553	5553	6.17	Postprocessed Carrier Float	11/29/2012	2:04:52 PM	DECON PAD.cor	1716	421508.36
1041403.738	1171320.084	315.811	005462	5462	6.07	Postprocessed Carrier Float	11/29/2012	2:04:54 PM	DECON PAD.cor	1716	421510.511
1041402.088	1171324.481	315.47	005892	5892	6.55	Postprocessed Carrier Float	11/29/2012	2:04:56 PM	DECON PAD.cor	1716	421512.393
1041401.191	1171327.248	315.294	005940	5940	6.60	Postprocessed Carrier Float	11/29/2012	2:04:58 PM	DECON PAD.cor	1716	421514.42
1041402.821	1171327.372	315.196	006090	6090	6.77	Postprocessed Carrier Float	11/29/2012	2:05:00 PM	DECON PAD.cor	1716	421516.413
1041403.713	1171322.819	315.372	006139	6139	6.82	Postprocessed Carrier Float	11/29/2012	2:05:02 PM	DECON PAD.cor	1716	421518.463
1041402.111	1171317.518	315.887	006068	6068	6.74	Postprocessed Carrier Float	11/29/2012	2:05:04 PM	DECON PAD.cor	1716	421520.419
1041398.286	1171315.018	316.031	006902	6902	7.67	Postprocessed Carrier Float	11/29/2012	2:05:06 PM	DECON PAD.cor	1716	421522.493
1041396.36	1171318.536	315.816	006063	6063	6.74	Postprocessed Carrier Float	11/29/2012	2:05:08 PM	DECON PAD.cor	1716	421524.468
1041394.497	1171323.478	315.624	006489	6489	7.21	Postprocessed Carrier Float	11/29/2012	2:05:10 PM	DECON PAD.cor	1716	421526.444
1041392.505	1171328.327	315.61	005821	5821	6.47	Postprocessed Carrier Float	11/29/2012	2:05:12 PM	DECON PAD.cor	1716	421528.366

Easting	Northing	Elevation	Text	Rad cpm	uR/hr	Corr Type	GPS Date	GPS Time	Datafile	GPS Week	GPS Second
1041390.565	1171333.211	315.651	005064	5064	5.63	Postprocessed Carrier Float	11/29/2012	2:05:14 PM	DECON PAD.cor	1716	421530.455
1041389.247	1171336.807	316.016	005134	5134	5.70	Postprocessed Carrier Float	11/29/2012	2:05:16 PM	DECON PAD.cor	1716	421532.408
1041387.307	1171337.441	316.145	005724	5724	6.36	Postprocessed Carrier Float	11/29/2012	2:05:18 PM	DECON PAD.cor	1716	421534.423
1041385.496	1171337.493	316.355	006170	6170	6.86	Postprocessed Carrier Float	11/29/2012	2:05:20 PM	DECON PAD.cor	1716	421536.431
1041385.468	1171337.131	316.176	005840	5840	6.49	Postprocessed Carrier Float	11/29/2012	2:05:22 PM	DECON PAD.cor	1716	421538.455
1041386.071	1171335.335	316.047	005461	5461	6.07	Postprocessed Carrier Float	11/29/2012	2:05:24 PM	DECON PAD.cor	1716	421540.405
1041388.194	1171330.95	315.906	005576	5576	6.20	Postprocessed Carrier Float	11/29/2012	2:05:26 PM	DECON PAD.cor	1716	421542.342
1041389.603	1171327.314	315.994	006173	6173	6.86	Postprocessed Carrier Float	11/29/2012	2:05:28 PM	DECON PAD.cor	1716	421544.361
1041391.609	1171323.48	315.916	005584	5584	6.20	Postprocessed Carrier Float	11/29/2012	2:05:30 PM	DECON PAD.cor	1716	421546.477
1041393.329	1171318.607	315.953	005908	5908	6.56	Postprocessed Carrier Float	11/29/2012	2:05:32 PM	DECON PAD.cor	1716	421548.507
1041395	1171314.899	316.264	005696	5696	6.33	Postprocessed Carrier Float	11/29/2012	2:05:34 PM	DECON PAD.cor	1716	421550.399
1041392.577	1171312.228	316.443	005723	5723	6.36	Postprocessed Carrier Float	11/29/2012	2:05:36 PM	DECON PAD.cor	1716	421552.447
1041391.518	1171312.899	316.489	006088	6088	6.76	Postprocessed Carrier Float	11/29/2012	2:05:38 PM	DECON PAD.cor	1716	421554.474
1041390.816	1171315.764	316.285	006769	6769	7.52	Postprocessed Carrier Float	11/29/2012	2:05:40 PM	DECON PAD.cor	1716	421556.378
1041390.015	1171318.286	316.32	005742	5742	6.38	Postprocessed Carrier Float	11/29/2012	2:05:42 PM	DECON PAD.cor	1716	421558.387
1041389.857	1171318.512	316.333	005800	5800	6.44	Postprocessed Carrier Float	11/29/2012	2:05:44 PM	DECON PAD.cor	1716	421560.399
1041389.411	1171319.477	316.246	005255	5255	5.84	Postprocessed Carrier Float	11/29/2012	2:05:46 PM	DECON PAD.cor	1716	421562.447
1041387.754	1171323.801	316.183	005420	5420	6.02	Postprocessed Carrier Float	11/29/2012	2:05:48 PM	DECON PAD.cor	1716	421564.385
1041385.582	1171328.567	316.068	006383	6383	7.09	Postprocessed Carrier Float	11/29/2012	2:05:50 PM	DECON PAD.cor	1716	421566.497
1041384.191	1171333.012	316.247	005530	5530	6.14	Postprocessed Carrier Float	11/29/2012	2:05:52 PM	DECON PAD.cor	1716	421568.539
1041383.489	1171335.513	316.403	005745	5745	6.38	Postprocessed Carrier Float	11/29/2012	2:05:54 PM	DECON PAD.cor	1716	421570.362
1041381.263	1171335.187	316.455	006200	6200	6.89	Postprocessed Carrier Float	11/29/2012	2:05:56 PM	DECON PAD.cor	1716	421572.448
1041380.89	1171333.671	316.448	005301	5301	5.89	Postprocessed Carrier Float	11/29/2012	2:05:58 PM	DECON PAD.cor	1716	421574.367
1041382.874	1171328.992	316.379	005461	5461	6.07	Postprocessed Carrier Float	11/29/2012	2:06:00 PM	DECON PAD.cor	1716	421576.407
1041384.572	1171324.233	316.394	005655	5655	6.28	Postprocessed Carrier Float	11/29/2012	2:06:02 PM	DECON PAD.cor	1716	421578.406
1041386.453	1171319.927	316.443	006134	6134	6.82	Postprocessed Carrier Float	11/29/2012	2:06:04 PM	DECON PAD.cor	1716	421580.406
1041388.484	1171315.588	316.584	006319	6319	7.02	Postprocessed Carrier Float	11/29/2012	2:06:06 PM	DECON PAD.cor	1716	421582.486
1041389.467	1171311.819	316.581	006341	6341	7.05	Postprocessed Carrier Float	11/29/2012	2:06:08 PM	DECON PAD.cor	1716	421584.445
1041386.648	1171309.751	316.59	006178	6178	6.86	Postprocessed Carrier Float	11/29/2012	2:06:10 PM	DECON PAD.cor	1716	421586.428
1041384.903	1171311.436	316.665	005687	5687	6.32	Postprocessed Carrier Float	11/29/2012	2:06:12 PM	DECON PAD.cor	1716	421588.462
1041383.273	1171315.95	316.584	005604	5604	6.23	Postprocessed Carrier Float	11/29/2012	2:06:14 PM	DECON PAD.cor	1716	421590.417
1041381.208	1171320.582	316.53	005567	5567	6.19	Postprocessed Carrier Float	11/29/2012	2:06:16 PM	DECON PAD.cor	1716	421592.366
1041379.483	1171325.411	316.567	005428	5428	6.03	Postprocessed Carrier Float	11/29/2012	2:06:18 PM	DECON PAD.cor	1716	421594.413
1041377.593	1171329.657	316.45	005297	5297	5.89	Postprocessed Carrier Float	11/29/2012	2:06:20 PM	DECON PAD.cor	1716	421596.378
1041375.548	1171332.629	316.513	005837	5837	6.49	Postprocessed Carrier Float	11/29/2012	2:06:22 PM	DECON PAD.cor	1716	421598.425
1041372.505	1171335.852	316.505	005491	5491	6.10	Postprocessed Carrier Float	11/29/2012	2:06:24 PM	DECON PAD.cor	1716	421600.433
1041370.566	1171339.492	316.533	005795	5795	6.44	Postprocessed Carrier Float	11/29/2012	2:06:26 PM	DECON PAD.cor	1716	421602.419
1041367.721	1171338.646	316.475	006052	6052	6.72	Postprocessed Carrier Float	11/29/2012	2:06:28 PM	DECON PAD.cor	1716	421604.46
1041368.394	1171334.865	316.555	005914	5914	6.57	Postprocessed Carrier Float	11/29/2012	2:06:30 PM	DECON PAD.cor	1716	421606.413

Easting	Northing	Elevation	Text	Rad cpm	uR/hr	Corr Type	GPS Date	GPS Time	Datafile	GPS Week	GPS Second
1041370.798	1171333.326	316.45	005629	5629	6.25	Postprocessed Carrier Float	11/29/2012	2:06:32 PM	DECON PAD.cor	1716	421608.505
1041370.112	1171336.717	316.388	005517	5517	6.13	Postprocessed Carrier Float	11/29/2012	2:06:34 PM	DECON PAD.cor	1716	421610.418
1041368.55	1171339.543	316.571	006371	6371	7.08	Postprocessed Carrier Float	11/29/2012	2:06:36 PM	DECON PAD.cor	1716	421612.433
1041367.868	1171338.029	316.602	006353	6353	7.06	Postprocessed Carrier Float	11/29/2012	2:06:38 PM	DECON PAD.cor	1716	421614.434
1041372.251	1171335.203	316.492	006112	6112	6.79	Postprocessed Carrier Float	11/29/2012	2:06:40 PM	DECON PAD.cor	1716	421616.509
1041375.347	1171330.506	316.483	005642	5642	6.27	Postprocessed Carrier Float	11/29/2012	2:06:42 PM	DECON PAD.cor	1716	421618.484
1041377.423	1171325.557	316.492	005705	5705	6.34	Postprocessed Carrier Float	11/29/2012	2:06:44 PM	DECON PAD.cor	1716	421620.416
1041377.516	1171320.421	316.492	005563	5563	6.18	Postprocessed Carrier Float	11/29/2012	2:06:46 PM	DECON PAD.cor	1716	421622.455
1041372.612	1171319.263	316.458	006366	6366	7.07	Postprocessed Carrier Float	11/29/2012	2:06:48 PM	DECON PAD.cor	1716	421624.441
1041367.055	1171318.309	316.402	006071	6071	6.75	Postprocessed Carrier Float	11/29/2012	2:06:50 PM	DECON PAD.cor	1716	421626.487
1041362.318	1171319.185	316.442	005998	5998	6.66	Postprocessed Carrier Float	11/29/2012	2:06:52 PM	DECON PAD.cor	1716	421628.5
1041364.833	1171319.928	316.472	005804	5804	6.45	Postprocessed Carrier Float	11/29/2012	2:06:54 PM	DECON PAD.cor	1716	421630.426
1041370.057	1171320.621	316.535	005476	5476	6.08	Postprocessed Carrier Float	11/29/2012	2:06:56 PM	DECON PAD.cor	1716	421632.425
1041375.357	1171321.785	316.581	005515	5515	6.13	Postprocessed Carrier Float	11/29/2012	2:06:58 PM	DECON PAD.cor	1716	421634.455
1041377.835	1171323.797	316.64	005496	5496	6.11	Postprocessed Carrier Float	11/29/2012	2:07:00 PM	DECON PAD.cor	1716	421636.453
1041375.831	1171324.711	316.598	005192	5192	5.77	Postprocessed Carrier Float	11/29/2012	2:07:02 PM	DECON PAD.cor	1716	421638.443
1041370.225	1171323.132	316.52	006020	6020	6.69	Postprocessed Carrier Float	11/29/2012	2:07:04 PM	DECON PAD.cor	1716	421640.422
1041364.953	1171321.419	316.473	005332	5332	5.92	Postprocessed Carrier Float	11/29/2012	2:07:06 PM	DECON PAD.cor	1716	421642.428
1041361.744	1171322.483	316.618	005399	5399	6.00	Postprocessed Carrier Float	11/29/2012	2:07:08 PM	DECON PAD.cor	1716	421644.531
1041365.385	1171325.342	316.566	006160	6160	6.84	Postprocessed Carrier Float	11/29/2012	2:07:10 PM	DECON PAD.cor	1716	421646.546
1041369.841	1171326.811	316.529	005651	5651	6.28	Postprocessed Carrier Float	11/29/2012	2:07:12 PM	DECON PAD.cor	1716	421648.449
1041373.974	1171328.025	316.589	005738	5738	6.38	Postprocessed Carrier Float	11/29/2012	2:07:14 PM	DECON PAD.cor	1716	421650.405
1041374.34	1171330.486	316.402	005936	5936	6.60	Postprocessed Carrier Float	11/29/2012	2:07:16 PM	DECON PAD.cor	1716	421652.384
1041371.177	1171329.94	316.577	005808	5808	6.45	Postprocessed Carrier Float	11/29/2012	2:07:18 PM	DECON PAD.cor	1716	421654.356
1041368.263	1171326.525	316.526	006252	6252	6.95	Postprocessed Carrier Float	11/29/2012	2:07:20 PM	DECON PAD.cor	1716	421656.481
1041370.546	1171327.666	316.486	006398	6398	7.11	Postprocessed Carrier Float	11/29/2012	2:07:22 PM	DECON PAD.cor	1716	421658.441
1041375.196	1171329.513	316.46	005887	5887	6.54	Postprocessed Carrier Float	11/29/2012	2:07:24 PM	DECON PAD.cor	1716	421660.414
1041377.349	1171329.334	316.3	005772	5772	6.41	Postprocessed Carrier Float	11/29/2012	2:07:26 PM	DECON PAD.cor	1716	421662.463
1041381.433	1171327.068	316.535	005765	5765	6.41	Postprocessed Carrier Float	11/29/2012	2:07:28 PM	DECON PAD.cor	1716	421664.411
1041383.944	1171320.54	316.611	005712	5712	6.35	Postprocessed Carrier Float	11/29/2012	2:07:30 PM	DECON PAD.cor	1716	421666.516
1041383.297	1171315.117	316.735	006148	6148	6.83	Postprocessed Carrier Float	11/29/2012	2:07:32 PM	DECON PAD.cor	1716	421668.495
1041382.166	1171311.67	316.78	005844	5844	6.49	Postprocessed Carrier Float	11/29/2012	2:07:34 PM	DECON PAD.cor	1716	421670.419
1041378.686	1171309.698	316.583	005573	5573	6.19	Postprocessed Carrier Float	11/29/2012	2:07:36 PM	DECON PAD.cor	1716	421672.481
1041373.251	1171309.185	316.516	005876	5876	6.53	Postprocessed Carrier Float	11/29/2012	2:07:38 PM	DECON PAD.cor	1716	421674.391
1041367.573	1171308.732	316.489	007259	7259	8.07	Postprocessed Carrier Float	11/29/2012	2:07:40 PM	DECON PAD.cor	1716	421676.512
1041363.948	1171311.602	316.438	005746	5746	6.38	Postprocessed Carrier Float	11/29/2012	2:07:42 PM	DECON PAD.cor	1716	421678.441
1041367.761	1171314.138	316.411	006433	6433	7.15	Postprocessed Carrier Float	11/29/2012	2:07:44 PM	DECON PAD.cor	1716	421680.517
1041373.027	1171314.844	316.45	005483	5483	6.09	Postprocessed Carrier Float	11/29/2012	2:07:46 PM	DECON PAD.cor	1716	421682.447
1041378.042	1171315.613	316.449	005617	5617	6.24	Postprocessed Carrier Float	11/29/2012	2:07:48 PM	DECON PAD.cor	1716	421684.424

Easting	Northing	Elevation	Text	Rad cpm	uR/hr	Corr Type	GPS Date	GPS Time	Datafile	GPS Week	GPS Second
1041381.497	1171314.494	316.604	005825	5825	6.47	Postprocessed Carrier Float	11/29/2012	2:07:50 PM	DECON PAD.cor	1716	421686.424
1041377.597	1171313.52	316.521	005910	5910	6.57	Postprocessed Carrier Float	11/29/2012	2:07:52 PM	DECON PAD.cor	1716	421688.49
1041372.477	1171312.829	316.425	005785	5785	6.43	Postprocessed Carrier Float	11/29/2012	2:07:54 PM	DECON PAD.cor	1716	421690.412
1041367.467	1171311.923	316.535	006053	6053	6.73	Postprocessed Carrier Float	11/29/2012	2:07:56 PM	DECON PAD.cor	1716	421692.392
1041365.056	1171310.885	316.632	006020	6020	6.69	Postprocessed Carrier Float	11/29/2012	2:07:58 PM	DECON PAD.cor	1716	421694.382
1041367.314	1171309.891	316.501	006064	6064	6.74	Postprocessed Carrier Float	11/29/2012	2:08:00 PM	DECON PAD.cor	1716	421696.429
1041373.058	1171310.76	316.475	005772	5772	6.41	Postprocessed Carrier Float	11/29/2012	2:08:02 PM	DECON PAD.cor	1716	421698.513
1041378.357	1171311.974	316.487	005750	5750	6.39	Postprocessed Carrier Float	11/29/2012	2:08:04 PM	DECON PAD.cor	1716	421700.441
1041382.398	1171311.928	316.761	006087	6087	6.76	Postprocessed Carrier Float	11/29/2012	2:08:06 PM	DECON PAD.cor	1716	421702.478
1041380.377	1171310.086	316.834	005717	5717	6.35	Postprocessed Carrier Float	11/29/2012	2:08:08 PM	DECON PAD.cor	1716	421704.439
1041379.863	1171313.612	316.675	005840	5840	6.49	Postprocessed Carrier Float	11/29/2012	2:08:10 PM	DECON PAD.cor	1716	421706.543
1041384.432	1171316.274	316.634	005287	5287	5.87	Postprocessed Carrier Float	11/29/2012	2:08:12 PM	DECON PAD.cor	1716	421708.523
1041388.919	1171318.542	316.501	005456	5456	6.06	Postprocessed Carrier Float	11/29/2012	2:08:14 PM	DECON PAD.cor	1716	421710.424
1041394.288	1171320.926	316.176	005395	5395	5.99	Postprocessed Carrier Float	11/29/2012	2:08:16 PM	DECON PAD.cor	1716	421712.434
1041400.008	1171322.666	316.084	005380	5380	5.98	Postprocessed Carrier Float	11/29/2012	2:08:18 PM	DECON PAD.cor	1716	421714.453
1041405.375	1171324.396	316.131	006364	6364	7.07	Postprocessed Carrier Float	11/29/2012	2:08:20 PM	DECON PAD.cor	1716	421716.427
1041410.03	1171326.543	316.126	005552	5552	6.17	Postprocessed Carrier Float	11/29/2012	2:08:22 PM	DECON PAD.cor	1716	421718.439
1041411.573	1171330.042	316.047	006066	6066	6.74	Postprocessed Carrier Float	11/29/2012	2:08:24 PM	DECON PAD.cor	1716	421720.46
1041411.082	1171333.672	316.13	007422	7422	8.25	Postprocessed Carrier Float	11/29/2012	2:08:26 PM	DECON PAD.cor	1716	421722.434
1041409.69	1171337.139	316.201	005851	5851	6.50	Postprocessed Carrier Float	11/29/2012	2:08:28 PM	DECON PAD.cor	1716	421724.463
1041406.529	1171337.729	315.988	006220	6220	6.91	Postprocessed Carrier Float	11/29/2012	2:08:30 PM	DECON PAD.cor	1716	421726.394
1041402.221	1171336.337	315.95	005486	5486	6.10	Postprocessed Carrier Float	11/29/2012	2:08:32 PM	DECON PAD.cor	1716	421728.398
1041397.735	1171334.254	315.936	005443	5443	6.05	Postprocessed Carrier Float	11/29/2012	2:08:34 PM	DECON PAD.cor	1716	421730.45
1041393.499	1171332.025	315.933	005763	5763	6.40	Postprocessed Carrier Float	11/29/2012	2:08:36 PM	DECON PAD.cor	1716	421732.496
1041391.446	1171330.261	316.019	006332	6332	7.04	Postprocessed Carrier Float	11/29/2012	2:08:38 PM	DECON PAD.cor	1716	421734.454
1041392.589	1171326.301	315.968	005610	5610	6.23	Postprocessed Carrier Float	11/29/2012	2:08:40 PM	DECON PAD.cor	1716	421736.498
1041394.768	1171323.812	315.885	005333	5333	5.93	Postprocessed Carrier Float	11/29/2012	2:08:42 PM	DECON PAD.cor	1716	421738.445
1041398.572	1171324.488	315.803	005222	5222	5.80	Postprocessed Carrier Float	11/29/2012	2:08:44 PM	DECON PAD.cor	1716	421740.516
1041402.761	1171326.237	315.791	005908	5908	6.56	Postprocessed Carrier Float	11/29/2012	2:08:46 PM	DECON PAD.cor	1716	421742.454
1041405.99	1171329.305	315.591	005776	5776	6.42	Postprocessed Carrier Float	11/29/2012	2:08:48 PM	DECON PAD.cor	1716	421744.442
1041408.327	1171333.292	315.657	005869	5869	6.52	Postprocessed Carrier Float	11/29/2012	2:08:50 PM	DECON PAD.cor	1716	421746.39
1041410.525	1171337.668	315.897	005703	5703	6.34	Postprocessed Carrier Float	11/29/2012	2:08:52 PM	DECON PAD.cor	1716	421748.41
1041413.94	1171341.271	316.039	005973	5973	6.64	Postprocessed Carrier Float	11/29/2012	2:08:54 PM	DECON PAD.cor	1716	421750.42
1041418.509	1171344.462	316.541	005578	5578	6.20	Postprocessed Carrier Float	11/29/2012	2:08:56 PM	DECON PAD.cor	1716	421752.526
1041421.831	1171348.105	316.525	005730	5730	6.37	Postprocessed Carrier Float	11/29/2012	2:08:58 PM	DECON PAD.cor	1716	421754.47
1041422.335	1171348.796	316.367	005418	5418	6.02	Postprocessed Carrier Float	11/29/2012	2:09:00 PM	DECON PAD.cor	1716	421756.447
1041422.146	1171348.72	316.438	005914	5914	6.57	Postprocessed Carrier Float	11/29/2012	2:09:02 PM	DECON PAD.cor	1716	421758.451
1041422.092	1171348.738	316.464	005227	5227	5.81	Postprocessed Carrier Float	11/29/2012	2:09:04 PM	DECON PAD.cor	1716	421760.531
1042294.9	1173156.647	319.94	006971	6971	7.75	Postprocessed Code	11/7/2012	12:56:53 PM	GENERAL.cor	1713	331029.282

Easting	Northing	Elevation	Text	Rad cpm	uR/hr	Corr Type	GPS Date	GPS Time	Datafile	GPS Week	GPS Second
1042295.091	1173156.939	319.667	007022	7022	7.80	Postprocessed Code	11/7/2012	12:56:55 PM	GENERAL.cor	1713	331031.25
1042295.05	1173156.466	319.445	006678	6678	7.42	Postprocessed Code	11/7/2012	12:56:57 PM	GENERAL.cor	1713	331033.178
1042295.209	1173155.659	319.39	006809	6809	7.57	Postprocessed Code	11/7/2012	12:56:59 PM	GENERAL.cor	1713	331035.283
1042294.866	1173156.975	319.177	006476	6476	7.20	Postprocessed Code	11/7/2012	12:57:01 PM	GENERAL.cor	1713	331037.245
1042295.058	1173160.441	316.917	007390	7390	8.21	Postprocessed Carrier Float	11/7/2012	12:57:03 PM	GENERAL.cor	1713	331039.314
1042300.489	1173159.004	316.392	007598	7598	8.44	Postprocessed Carrier Float	11/7/2012	12:57:05 PM	GENERAL.cor	1713	331041.197
1042305.51	1173159.123	317.762	007622	7622	8.47	Postprocessed Code	11/7/2012	12:57:07 PM	GENERAL.cor	1713	331043.203
1042309.559	1173161.295	317.661	007454	7454	8.28	Postprocessed Code	11/7/2012	12:57:09 PM	GENERAL.cor	1713	331045.287
1042314.041	1173155.161	317.382	006773	6773	7.53	Postprocessed Code	11/7/2012	12:57:11 PM	GENERAL.cor	1713	331047.125
1042322.108	1173153.361	317.398	006679	6679	7.42	Postprocessed Code	11/7/2012	12:57:13 PM	GENERAL.cor	1713	331049.202
1042327.662	1173152.194	315.943	006827	6827	7.59	Postprocessed Code	11/7/2012	12:57:15 PM	GENERAL.cor	1713	331051.34
1042333.415	1173151.53	316	006540	6540	7.27	Postprocessed Code	11/7/2012	12:57:17 PM	GENERAL.cor	1713	331053.146
1042339.793	1173150.417	316.175	006205	6205	6.89	Postprocessed Code	11/7/2012	12:57:19 PM	GENERAL.cor	1713	331055.187
1042346.337	1173149.689	316.454	006005	6005	6.67	Postprocessed Code	11/7/2012	12:57:21 PM	GENERAL.cor	1713	331057.177
1042352.901	1173148.899	316.442	006280	6280	6.98	Postprocessed Code	11/7/2012	12:57:23 PM	GENERAL.cor	1713	331059.173
1042359.645	1173149.25	316.477	005855	5855	6.51	Postprocessed Code	11/7/2012	12:57:25 PM	GENERAL.cor	1713	331061.394
1042365.905	1173149.135	316.329	005798	5798	6.44	Postprocessed Carrier Float	11/7/2012	12:57:27 PM	GENERAL.cor	1713	331063.238
1042372.699	1173147.962	316.396	005889	5889	6.54	Postprocessed Carrier Float	11/7/2012	12:57:29 PM	GENERAL.cor	1713	331065.21
1042379.527	1173148.004	316.287	006135	6135	6.82	Postprocessed Carrier Float	11/7/2012	12:57:31 PM	GENERAL.cor	1713	331067.251
1042386.124	1173148.038	316.162	005905	5905	6.56	Postprocessed Carrier Float	11/7/2012	12:57:33 PM	GENERAL.cor	1713	331069.284
1042392.111	1173147.334	316.061	006116	6116	6.80	Postprocessed Carrier Float	11/7/2012	12:57:35 PM	GENERAL.cor	1713	331071.199
1042398.42	1173147.504	316.156	006680	6680	7.42	Postprocessed Carrier Float	11/7/2012	12:57:37 PM	GENERAL.cor	1713	331073.223
1042403.299	1173147.278	316.028	006982	6982	7.76	Postprocessed Carrier Float	11/7/2012	12:57:39 PM	GENERAL.cor	1713	331075.225
1042407.919	1173146.688	316.167	006089	6089	6.77	Postprocessed Carrier Float	11/7/2012	12:57:41 PM	GENERAL.cor	1713	331077.221
1042413.332	1173146.849	316.257	006450	6450	7.17	Postprocessed Carrier Float	11/7/2012	12:57:43 PM	GENERAL.cor	1713	331079.407
1042416.715	1173146.675	316.169	005963	5963	6.63	Postprocessed Carrier Float	11/7/2012	12:57:45 PM	GENERAL.cor	1713	331081.407
1042420.483	1173146.127	315.505	005848	5848	6.50	Postprocessed Code	11/7/2012	12:57:47 PM	GENERAL.cor	1713	331083.192
1042426.645	1173146.021	315.442	006869	6869	7.63	Postprocessed Code	11/7/2012	12:57:49 PM	GENERAL.cor	1713	331085.189
1042433.123	1173146.299	316.137	006949	6949	7.72	Postprocessed Carrier Float	11/7/2012	12:57:51 PM	GENERAL.cor	1713	331087.215
1042438.88	1173146.564	316.196	007226	7226	8.03	Postprocessed Carrier Float	11/7/2012	12:57:53 PM	GENERAL.cor	1713	331089.158
1042445.827	1173146.61	316.202	007985	7985	8.87	Postprocessed Carrier Float	11/7/2012	12:57:55 PM	GENERAL.cor	1713	331091.258
1042452.145	1173146.821	316.146	009088	9088	10.10	Postprocessed Carrier Float	11/7/2012	12:57:57 PM	GENERAL.cor	1713	331093.225
1042458.304	1173146.4	316.038	009927	9927	11.03	Postprocessed Carrier Float	11/7/2012	12:57:59 PM	GENERAL.cor	1713	331095.217
1042465.336	1173145.524	316.059	011115	11115	12.35	Postprocessed Carrier Float	11/7/2012	12:58:01 PM	GENERAL.cor	1713	331097.316
1042471.91	1173143.634	315.979	011167	11167	12.41	Postprocessed Carrier Float	11/7/2012	12:58:03 PM	GENERAL.cor	1713	331099.277
1042477.63	1173140.866	315.949	012502	12502	13.89	Postprocessed Carrier Float	11/7/2012	12:58:05 PM	GENERAL.cor	1713	331101.15
1042484.063	1173137.923	316.148	011669	11669	12.97	Postprocessed Carrier Float	11/7/2012	12:58:07 PM	GENERAL.cor	1713	331103.315
1042490.517	1173134.98	316.074	010576	10576	11.75	Postprocessed Carrier Float	11/7/2012	12:58:09 PM	GENERAL.cor	1713	331105.305
1042496.298	1173131.301	315.9	010113	10113	11.24	Postprocessed Carrier Float	11/7/2012	12:58:11 PM	GENERAL.cor	1713	331107.312

Easting	Northing	Elevation	Text	Rad cpm	uR/hr	Corr Type	GPS Date	GPS Time	Datafile	GPS Week	GPS Second
1042500.81	1173126.186	315.604	010285	10285	11.43	Postprocessed Carrier Float	11/7/2012	12:58:13 PM	GENERAL.cor	1713	331109.204
1042503.704	1173119.562	315.836	012427	12427	13.81	Postprocessed Carrier Float	11/7/2012	12:58:15 PM	GENERAL.cor	1713	331111.188
1042504.723	1173111.353	316.542	013663	13663	15.18	Postprocessed Carrier Float	11/7/2012	12:58:17 PM	GENERAL.cor	1713	331113.178
1042506.532	1173104.49	314.921	014062	14062	15.62	Postprocessed Code	11/7/2012	12:58:19 PM	GENERAL.cor	1713	331115.268
1042508.338	1173097.743	315.468	015016	15016	16.68	Postprocessed Carrier Float	11/7/2012	12:58:21 PM	GENERAL.cor	1713	331117.22
1042507.917	1173090.486	316.109	014047	14047	15.61	Postprocessed Carrier Float	11/7/2012	12:58:23 PM	GENERAL.cor	1713	331119.402
1042509.097	1173084.286	315.099	014366	14366	15.96	Postprocessed Code	11/7/2012	12:58:25 PM	GENERAL.cor	1713	331121.333
1042509.399	1173078.565	315.072	014891	14891	16.55	Postprocessed Code	11/7/2012	12:58:27 PM	GENERAL.cor	1713	331123.176
1042509.695	1173072.381	315.503	015371	15371	17.08	Postprocessed Code	11/7/2012	12:58:29 PM	GENERAL.cor	1713	331125.206
1042509.951	1173066.091	315.628	014886	14886	16.54	Postprocessed Code	11/7/2012	12:58:31 PM	GENERAL.cor	1713	331127.201
1042509.157	1173059.807	315.979	013688	13688	15.21	Postprocessed Code	11/7/2012	12:58:33 PM	GENERAL.cor	1713	331129.288
1042509.179	1173054.852	317.062	013240	13240	14.71	Postprocessed Code	11/7/2012	12:58:35 PM	GENERAL.cor	1713	331131.18
1042509.845	1173052.18	320.954	012329	12329	13.70	Postprocessed Code	11/7/2012	12:58:37 PM	GENERAL.cor	1713	331133.215
1042511.841	1173047.546	320.673	011634	11634	12.93	Postprocessed Code	11/7/2012	12:58:39 PM	GENERAL.cor	1713	331135.212
1042515.547	1173043.106	320.579	012028	12028	13.36	Postprocessed Code	11/7/2012	12:58:41 PM	GENERAL.cor	1713	331137.399
1042521.001	1173041.535	320.913	011898	11898	13.22	Postprocessed Code	11/7/2012	12:58:43 PM	GENERAL.cor	1713	331139.398
1042526.874	1173041.085	320.717	011845	11845	13.16	Postprocessed Code	11/7/2012	12:58:45 PM	GENERAL.cor	1713	331141.253
1042532.855	1173040.52	321.138	011175	11175	12.42	Postprocessed Code	11/7/2012	12:58:47 PM	GENERAL.cor	1713	331143.183
1042540.347	1173040.337	320.877	008927	8927	9.92	Postprocessed Code	11/7/2012	12:58:49 PM	GENERAL.cor	1713	331145.314
1042546.442	1173039.913	320.621	006666	6666	7.41	Postprocessed Code	11/7/2012	12:58:51 PM	GENERAL.cor	1713	331147.221
1042553.21	1173039.327	320.764	005815	5815	6.46	Postprocessed Code	11/7/2012	12:58:53 PM	GENERAL.cor	1713	331149.318
1042559.246	1173038.756	320.721	006264	6264	6.96	Postprocessed Code	11/7/2012	12:58:55 PM	GENERAL.cor	1713	331151.322
1042564.302	1173037.639	320.73	006274	6274	6.97	Postprocessed Code	11/7/2012	12:58:57 PM	GENERAL.cor	1713	331153.153
1042570.245	1173034.999	320.481	006425	6425	7.14	Postprocessed Code	11/7/2012	12:58:59 PM	GENERAL.cor	1713	331155.411
1042574.2	1173031.191	320.22	006341	6341	7.05	Postprocessed Code	11/7/2012	12:59:01 PM	GENERAL.cor	1713	331157.244
1042576.99	1173026.017	319.676	006642	6642	7.38	Postprocessed Code	11/7/2012	12:59:03 PM	GENERAL.cor	1713	331159.229
1042576.913	1173025.405	323.232	007280	7280	8.09	Postprocessed Code	11/7/2012	12:59:05 PM	GENERAL.cor	1713	331161.194
1042578.43	1173018.562	322.577	008114	8114	9.02	Postprocessed Code	11/7/2012	12:59:07 PM	GENERAL.cor	1713	331163.266
1042580.712	1173011.717	320.564	008346	8346	9.27	Postprocessed Code	11/7/2012	12:59:09 PM	GENERAL.cor	1713	331165.278
1042582.748	1173010.736	320.634	008761	8761	9.73	Postprocessed Code	11/7/2012	12:59:11 PM	GENERAL.cor	1713	331167.143
1042580.406	1173008.218	322.883	008330	8330	9.26	Postprocessed Code	11/7/2012	12:59:13 PM	GENERAL.cor	1713	331169.157
1042581.942	1173003.215	323.619	008412	8412	9.35	Postprocessed Code	11/7/2012	12:59:15 PM	GENERAL.cor	1713	331171.315
1042582.816	1172998.991	324.393	007972	7972	8.86	Postprocessed Code	11/7/2012	12:59:17 PM	GENERAL.cor	1713	331173.246
1042582.9	1172994.644	323.845	008467	8467	9.41	Postprocessed Code	11/7/2012	12:59:19 PM	GENERAL.cor	1713	331175.3
1042582.498	1172989.029	322.803	009177	9177	10.20	Postprocessed Code	11/7/2012	12:59:21 PM	GENERAL.cor	1713	331177.371
1042582.481	1172985.91	322.789	008803	8803	9.78	Postprocessed Code	11/7/2012	12:59:23 PM	GENERAL.cor	1713	331179.224
1042582.131	1172982.572	323.578	008470	8470	9.41	Postprocessed Code	11/7/2012	12:59:25 PM	GENERAL.cor	1713	331181.178
1042581.133	1172978.3	323.712	008239	8239	9.15	Postprocessed Code	11/7/2012	12:59:27 PM	GENERAL.cor	1713	331183.165
1042579.72	1172973.965	324.462	008813	8813	9.79	Postprocessed Code	11/7/2012	12:59:29 PM	GENERAL.cor	1713	331185.188

Easting	Northing	Elevation	Text	Rad cpm	uR/hr	Corr Type	GPS Date	GPS Time	Datafile	GPS Week	GPS Second
1042578.876	1172968.716	324.123	008278	8278	9.20	Postprocessed Code	11/7/2012	12:59:31 PM	GENERAL.cor	1713	331187.229
1042579.147	1172963.224	323.713	008013	8013	8.90	Postprocessed Code	11/7/2012	12:59:33 PM	GENERAL.cor	1713	331189.203
1042584.444	1172954.23	321.877	008383	8383	9.31	Postprocessed Code	11/7/2012	12:59:35 PM	GENERAL.cor	1713	331191.316
1042582.493	1172949.671	324.086	008437	8437	9.37	Postprocessed Code	11/7/2012	12:59:37 PM	GENERAL.cor	1713	331193.235
1042582.459	1172945.148	324.367	009320	9320	10.36	Postprocessed Code	11/7/2012	12:59:39 PM	GENERAL.cor	1713	331195.293
1042580.916	1172941.09	323.576	008625	8625	9.58	Postprocessed Code	11/7/2012	12:59:41 PM	GENERAL.cor	1713	331197.265
1042580.265	1172936.882	327.959	007955	7955	8.84	Postprocessed Code	11/7/2012	12:59:43 PM	GENERAL.cor	1713	331199.274
1042575.542	1172929.919	324.333	008112	8112	9.01	Postprocessed Code	11/7/2012	12:59:45 PM	GENERAL.cor	1713	331201.334
1042574.65	1172927.98	325.766	008082	8082	8.98	Postprocessed Code	11/7/2012	12:59:47 PM	GENERAL.cor	1713	331203.243
1042577.339	1172925.037	325.709	008084	8084	8.98	Postprocessed Code	11/7/2012	12:59:49 PM	GENERAL.cor	1713	331205.322
1042576.217	1172918.463	328.061	008111	8111	9.01	Postprocessed Code	11/7/2012	12:59:51 PM	GENERAL.cor	1713	331207.145
1042574.601	1172916.055	327.959	007975	7975	8.86	Postprocessed Code	11/7/2012	12:59:53 PM	GENERAL.cor	1713	331209.19
1042573.295	1172913.724	334.45	008024	8024	8.92	Postprocessed Code	11/7/2012	12:59:55 PM	GENERAL.cor	1713	331211.266
1042575.721	1172904.241	336.583	007939	7939	8.82	Postprocessed Code	11/7/2012	12:59:57 PM	GENERAL.cor	1713	331213.267
1042576.201	1172905.634	335.387	008079	8079	8.98	Postprocessed Code	11/7/2012	12:59:59 PM	GENERAL.cor	1713	331215.199
1042576.058	1172908.237	334.159	008226	8226	9.14	Postprocessed Code	11/7/2012	1:00:01 PM	GENERAL.cor	1713	331217.172
1042576.782	1172905.463	331.63	008678	8678	9.64	Postprocessed Code	11/7/2012	1:00:03 PM	GENERAL.cor	1713	331219.153
1041654.752	1171410.802	328.892	005953	5953	6.61	Uncorrected	11/6/2012	8:38:42 AM	R110610H.cor	1713	229138.639
1041655.346	1171409.718	324.206	005836	5836	6.48	Postprocessed Code	11/6/2012	8:38:44 AM	R110610H.cor	1713	229140.493
1041655.025	1171409.568	323.696	006449	6449	7.17	Postprocessed Code	11/6/2012	8:38:46 AM	R110610H.cor	1713	229142.515
1041654.76	1171409.425	323.314	006459	6459	7.18	Postprocessed Code	11/6/2012	8:38:48 AM	R110610H.cor	1713	229144.508
1041654.376	1171409.309	322.759	005933	5933	6.59	Postprocessed Code	11/6/2012	8:38:50 AM	R110610H.cor	1713	229146.401
1041653.959	1171409.236	322.185	005762	5762	6.40	Postprocessed Code	11/6/2012	8:38:52 AM	R110610H.cor	1713	229148.46
1041653.566	1171409.188	321.675	005545	5545	6.16	Postprocessed Code	11/6/2012	8:38:54 AM	R110610H.cor	1713	229150.483
1041653.207	1171409.148	321.239	005988	5988	6.65	Postprocessed Code	11/6/2012	8:38:56 AM	R110610H.cor	1713	229152.479
1041652.714	1171409.105	320.578	006289	6289	6.99	Postprocessed Code	11/6/2012	8:38:58 AM	R110610H.cor	1713	229154.479
1041652.21	1171409.104	319.854	006208	6208	6.90	Postprocessed Code	11/6/2012	8:39:00 AM	R110610H.cor	1713	229156.51
1041652.001	1171409.056	319.604	006177	6177	6.86	Postprocessed Code	11/6/2012	8:39:02 AM	R110610H.cor	1713	229158.49
1041651.856	1171409.048	319.444	006003	6003	6.67	Postprocessed Code	11/6/2012	8:39:04 AM	R110610H.cor	1713	229160.554
1041651.65	1171409.069	319.137	005812	5812	6.46	Postprocessed Code	11/6/2012	8:39:06 AM	R110610H.cor	1713	229162.474
1041651.504	1171409.064	318.907	005949	5949	6.61	Postprocessed Code	11/6/2012	8:39:08 AM	R110610H.cor	1713	229164.477
1041651.326	1171409.014	318.682	005424	5424	6.03	Postprocessed Code	11/6/2012	8:39:10 AM	R110610H.cor	1713	229166.448
1041651.101	1171408.942	318.398	005856	5856	6.51	Postprocessed Code	11/6/2012	8:39:12 AM	R110610H.cor	1713	229168.46
1041650.744	1171408.926	318.033	006066	6066	6.74	Postprocessed Code	11/6/2012	8:39:14 AM	R110610H.cor	1713	229170.484
1041649.792	1171408.668	316.474	005756	5756	6.40	Postprocessed Carrier Float	11/6/2012	8:39:16 AM	R110610H.cor	1713	229172.548
1041649.585	1171408.5	316.404	006178	6178	6.86	Postprocessed Code	11/6/2012	8:39:18 AM	R110610H.cor	1713	229174.586
1041650.901	1171441.291	314.836	007580	7580	8.42	Postprocessed Carrier Float	11/6/2012	8:52:38 AM	R110610I.cor	1713	229974.352
1041650.9	1171441.338	314.803	007670	7670	8.52	Postprocessed Carrier Float	11/6/2012	8:52:40 AM	R110610I.cor	1713	229976.466
1041650.921	1171441.395	314.806	006988	6988	7.76	Postprocessed Carrier Float	11/6/2012	8:52:42 AM	R110610I.cor	1713	229978.456

Easting	Northing	Elevation	Text	Rad cpm	uR/hr	Corr Type	GPS Date	GPS Time	Datafile	GPS Week	GPS Second
1041650.915	1171441.442	314.869	008179	8179	9.09	Postprocessed Carrier Float	11/6/2012	8:52:44 AM	R110610I.cor	1713	229980.462
1041650.907	1171441.473	314.898	007165	7165	7.96	Postprocessed Carrier Float	11/6/2012	8:52:46 AM	R110610I.cor	1713	229982.513
1041650.764	1171441.448	314.929	006869	6869	7.63	Postprocessed Carrier Float	11/6/2012	8:52:48 AM	R110610I.cor	1713	229984.471
1041650.606	1171441.395	314.98	006409	6409	7.12	Postprocessed Carrier Float	11/6/2012	8:52:50 AM	R110610I.cor	1713	229986.498
1041650.276	1171441.175	315.038	006838	6838	7.60	Postprocessed Carrier Float	11/6/2012	8:52:52 AM	R110610I.cor	1713	229988.448
1041649.536	1171441.718	315.127	006839	6839	7.60	Postprocessed Carrier Float	11/6/2012	8:52:54 AM	R110610I.cor	1713	229990.48
1041649.507	1171441.79	315.215	007136	7136	7.93	Postprocessed Carrier Float	11/6/2012	8:52:56 AM	R110610I.cor	1713	229992.449
1041644.632	1171441.459	315.275	007275	7275	8.08	Postprocessed Carrier Float	11/6/2012	8:52:58 AM	R110610I.cor	1713	229994.523
1041638.271	1171441.281	315.227	006649	6649	7.39	Postprocessed Carrier Float	11/6/2012	8:53:00 AM	R110610I.cor	1713	229996.495
1041632.514	1171441.486	315.233	005615	5615	6.24	Postprocessed Carrier Float	11/6/2012	8:53:02 AM	R110610I.cor	1713	229998.436
1041624.921	1171441.051	315.143	006047	6047	6.72	Postprocessed Carrier Float	11/6/2012	8:53:04 AM	R110610I.cor	1713	230000.548
1041617.813	1171441.339	315.235	006184	6184	6.87	Postprocessed Carrier Float	11/6/2012	8:53:06 AM	R110610I.cor	1713	230002.544
1041610.87	1171442.12	315.148	005885	5885	6.54	Postprocessed Carrier Float	11/6/2012	8:53:08 AM	R110610I.cor	1713	230004.533
1041603.394	1171441.829	315.101	006070	6070	6.74	Postprocessed Carrier Float	11/6/2012	8:53:10 AM	R110610I.cor	1713	230006.518
1041596.3	1171441.026	315.248	005089	5089	5.65	Postprocessed Carrier Float	11/6/2012	8:53:12 AM	R110610I.cor	1713	230008.49
1041588.641	1171440.983	315.132	005891	5891	6.55	Postprocessed Carrier Float	11/6/2012	8:53:14 AM	R110610I.cor	1713	230010.537
1041581.055	1171440.95	315.203	006569	6569	7.30	Postprocessed Carrier Float	11/6/2012	8:53:16 AM	R110610I.cor	1713	230012.539
1041573.39	1171441.462	315.13	006699	6699	7.44	Postprocessed Carrier Float	11/6/2012	8:53:18 AM	R110610I.cor	1713	230014.463
1041566.974	1171441.718	315.047	007040	7040	7.82	Postprocessed Carrier Float	11/6/2012	8:53:20 AM	R110610I.cor	1713	230016.47
1041559.805	1171441.589	315.16	006269	6269	6.97	Postprocessed Carrier Float	11/6/2012	8:53:22 AM	R110610I.cor	1713	230018.431
1041553.004	1171440.251	315.318	005690	5690	6.32	Postprocessed Carrier Float	11/6/2012	8:53:24 AM	R110610I.cor	1713	230020.483
1041547.293	1171438.554	315.562	005618	5618	6.24	Postprocessed Carrier Float	11/6/2012	8:53:26 AM	R110610I.cor	1713	230022.485
1041541.529	1171435.784	315.575	006074	6074	6.75	Postprocessed Carrier Float	11/6/2012	8:53:28 AM	R110610I.cor	1713	230024.477
1041536.642	1171430.845	315.6	006125	6125	6.81	Postprocessed Carrier Float	11/6/2012	8:53:30 AM	R110610I.cor	1713	230026.545
1041533.137	1171424.543	315.636	007751	7751	8.61	Postprocessed Carrier Float	11/6/2012	8:53:32 AM	R110610I.cor	1713	230028.539
1041529.959	1171418.244	315.638	009954	9954	11.06	Postprocessed Carrier Float	11/6/2012	8:53:34 AM	R110610I.cor	1713	230030.487
1041525.301	1171413.043	315.651	011426	11426	12.70	Postprocessed Carrier Float	11/6/2012	8:53:36 AM	R110610I.cor	1713	230032.475
1041519.7	1171408.131	315.815	011800	11800	13.11	Postprocessed Carrier Float	11/6/2012	8:53:38 AM	R110610I.cor	1713	230034.554
1041516.864	1171402.007	315.831	011636	11636	12.93	Postprocessed Carrier Float	11/6/2012	8:53:40 AM	R110610I.cor	1713	230036.497
1041513.802	1171395.634	315.743	010045	10045	11.16	Postprocessed Carrier Float	11/6/2012	8:53:42 AM	R110610I.cor	1713	230038.459
1041509.884	1171390.279	315.707	007955	7955	8.84	Postprocessed Carrier Float	11/6/2012	8:53:44 AM	R110610I.cor	1713	230040.49
1041503.629	1171387.946	315.596	006463	6463	7.18	Postprocessed Carrier Float	11/6/2012	8:53:46 AM	R110610I.cor	1713	230042.541
1041496.801	1171388.081	315.556	005492	5492	6.10	Postprocessed Carrier Float	11/6/2012	8:53:48 AM	R110610I.cor	1713	230044.481
1041489.169	1171387.554	315.541	005744	5744	6.38	Postprocessed Carrier Float	11/6/2012	8:53:50 AM	R110610I.cor	1713	230046.499
1041481.878	1171387.419	315.66	005361	5361	5.96	Postprocessed Carrier Float	11/6/2012	8:53:52 AM	R110610I.cor	1713	230048.499
1041475.256	1171386.721	315.715	004593	4593	5.10	Postprocessed Carrier Float	11/6/2012	8:53:54 AM	R110610I.cor	1713	230050.434
1041468.065	1171385.347	315.693	004747	4747	5.27	Postprocessed Carrier Float	11/6/2012	8:53:56 AM	R110610I.cor	1713	230052.452
1041461.667	1171385.533	315.919	006131	6131	6.81	Postprocessed Carrier Float	11/6/2012	8:53:58 AM	R110610I.cor	1713	230054.464
1041455.453	1171387.29	315.948	005542	5542	6.16	Postprocessed Carrier Float	11/6/2012	8:54:00 AM	R110610I.cor	1713	230056.526

Easting	Northing	Elevation	Text	Rad cpm	uR/hr	Corr Type	GPS Date	GPS Time	Datafile	GPS Week	GPS Second
1041451.65	1171391.417	315.992	005585	5585	6.21	Postprocessed Carrier Float	11/6/2012	8:54:02 AM	R110610I.cor	1713	230058.491
1041451.71	1171397.72	315.879	005445	5445	6.05	Postprocessed Carrier Float	11/6/2012	8:54:04 AM	R110610I.cor	1713	230060.538
1041449.56	1171402.349	316.204	006229	6229	6.92	Postprocessed Carrier Float	11/6/2012	8:54:06 AM	R110610I.cor	1713	230062.539
1041444.124	1171404.973	316.104	006443	6443	7.16	Postprocessed Carrier Float	11/6/2012	8:54:08 AM	R110610I.cor	1713	230064.542
1041438.724	1171409.154	316.064	007019	7019	7.80	Postprocessed Carrier Float	11/6/2012	8:54:10 AM	R110610I.cor	1713	230066.541
1041434.296	1171414.709	316.159	006536	6536	7.26	Postprocessed Carrier Float	11/6/2012	8:54:12 AM	R110610I.cor	1713	230068.531
1041431.099	1171420.644	316.16	006035	6035	6.71	Postprocessed Carrier Float	11/6/2012	8:54:14 AM	R110610I.cor	1713	230070.548
1041430.503	1171427.01	316.138	006008	6008	6.68	Postprocessed Carrier Float	11/6/2012	8:54:16 AM	R110610I.cor	1713	230072.558
1041429.519	1171432.68	316.135	006253	6253	6.95	Postprocessed Carrier Float	11/6/2012	8:54:18 AM	R110610I.cor	1713	230074.501
1041426.402	1171437.835	316.254	006379	6379	7.09	Postprocessed Carrier Float	11/6/2012	8:54:20 AM	R110610I.cor	1713	230076.434
1041424.872	1171445.135	316.188	006409	6409	7.12	Postprocessed Carrier Float	11/6/2012	8:54:22 AM	R110610I.cor	1713	230078.451
1041424.727	1171451.988	316.244	006171	6171	6.86	Postprocessed Carrier Float	11/6/2012	8:54:24 AM	R110610I.cor	1713	230080.445
1041424.987	1171459.343	316.254	005975	5975	6.64	Postprocessed Carrier Float	11/6/2012	8:54:26 AM	R110610I.cor	1713	230082.487
1041424.761	1171466.554	316.247	006312	6312	7.01	Postprocessed Carrier Float	11/6/2012	8:54:28 AM	R110610I.cor	1713	230084.489
1041424.715	1171473.095	316.086	006091	6091	6.77	Postprocessed Carrier Float	11/6/2012	8:54:30 AM	R110610I.cor	1713	230086.478
1041426.075	1171479.868	315.621	006782	6782	7.54	Postprocessed Carrier Float	11/6/2012	8:54:32 AM	R110610I.cor	1713	230088.489
1041427.839	1171486.654	315.715	005981	5981	6.65	Postprocessed Carrier Float	11/6/2012	8:54:34 AM	R110610I.cor	1713	230090.55
1041430.408	1171491.028	315.631	006231	6231	6.92	Postprocessed Carrier Float	11/6/2012	8:54:36 AM	R110610I.cor	1713	230092.466
1041431.407	1171491.88	315.513	006933	6933	7.70	Postprocessed Carrier Float	11/6/2012	8:54:38 AM	R110610I.cor	1713	230094.457
1041431.332	1171491.823	315.514	006730	6730	7.48	Postprocessed Carrier Float	11/6/2012	8:54:40 AM	R110610I.cor	1713	230096.452
1041431.39	1171491.835	315.513	007494	7494	8.33	Postprocessed Carrier Float	11/6/2012	8:54:42 AM	R110610I.cor	1713	230098.465
1041431.439	1171491.853	315.561	007218	7218	8.02	Postprocessed Carrier Float	11/6/2012	8:54:44 AM	R110610I.cor	1713	230100.437
1041431.411	1171491.836	315.558	007211	7211	8.01	Postprocessed Carrier Float	11/6/2012	8:54:46 AM	R110610I.cor	1713	230102.47
1041431.516	1171491.9	315.595	007174	7174	7.97	Postprocessed Carrier Float	11/6/2012	8:54:48 AM	R110610I.cor	1713	230104.786
1041431.534	1171491.977	315.601	007674	7674	8.53	Postprocessed Carrier Float	11/6/2012	8:54:50 AM	R110610I.cor	1713	230106.435
1041431.508	1171492.106	315.615	007063	7063	7.85	Postprocessed Carrier Float	11/6/2012	8:54:52 AM	R110610I.cor	1713	230108.396
1041431.494	1171492.116	315.587	006963	6963	7.74	Postprocessed Carrier Float	11/6/2012	8:54:54 AM	R110610I.cor	1713	230110.435
1041431.511	1171492.165	315.577	006843	6843	7.60	Postprocessed Carrier Float	11/6/2012	8:54:56 AM	R110610I.cor	1713	230112.504
1041431.514	1171492.131	315.584	006686	6686	7.43	Postprocessed Carrier Float	11/6/2012	8:54:58 AM	R110610I.cor	1713	230114.423
1041431.532	1171492.154	315.57	007627	7627	8.47	Postprocessed Carrier Float	11/6/2012	8:55:00 AM	R110610I.cor	1713	230116.486
1041431.605	1171492.115	315.484	006974	6974	7.75	Postprocessed Carrier Float	11/6/2012	8:55:02 AM	R110610I.cor	1713	230118.47
1041431.568	1171492.106	315.487	006720	6720	7.47	Postprocessed Carrier Float	11/6/2012	8:55:04 AM	R110610I.cor	1713	230120.45
1041431.495	1171491.889	315.362	006968	6968	7.74	Postprocessed Carrier Float	11/6/2012	8:55:14 AM	R110610I.cor	1713	230130.625
1041431.662	1171492.208	315.389	006632	6632	7.37	Postprocessed Carrier Float	11/6/2012	8:55:16 AM	R110610I.cor	1713	230132.498
1041431.909	1171492.258	315.392	006977	6977	7.75	Postprocessed Carrier Float	11/6/2012	8:55:18 AM	R110610I.cor	1713	230134.483
1041431.833	1171492.084	315.397	007101	7101	7.89	Postprocessed Carrier Float	11/6/2012	8:55:20 AM	R110610I.cor	1713	230136.543
1041431.807	1171491.909	315.426	007111	7111	7.90	Postprocessed Carrier Float	11/6/2012	8:55:22 AM	R110610I.cor	1713	230138.545
1041431.846	1171491.96	315.426	007341	7341	8.16	Postprocessed Carrier Float	11/6/2012	8:55:24 AM	R110610I.cor	1713	230140.517
1041431.811	1171491.933	315.428	007111	7111	7.90	Postprocessed Carrier Float	11/6/2012	8:55:26 AM	R110610I.cor	1713	230142.437

Easting	Northing	Elevation	Text	Rad cpm	uR/hr	Corr Type	GPS Date	GPS Time	Datafile	GPS Week	GPS Second
1041431.922	1171491.866	315.46	006205	6205	6.89	Postprocessed Carrier Float	11/6/2012	8:55:28 AM	R110610I.cor	1713	230144.487
1041431.545	1171492.223	315.442	006370	6370	7.08	Postprocessed Carrier Float	11/6/2012	8:55:30 AM	R110610I.cor	1713	230146.547
1041434.208	1171489.935	315.57	006994	6994	7.77	Postprocessed Carrier Float	11/6/2012	8:55:32 AM	R110610I.cor	1713	230148.514
1041440.016	1171487.21	315.744	006397	6397	7.11	Postprocessed Carrier Float	11/6/2012	8:55:34 AM	R110610I.cor	1713	230150.484
1041447.626	1171485.671	315.583	005972	5972	6.64	Postprocessed Carrier Float	11/6/2012	8:55:36 AM	R110610I.cor	1713	230152.501
1041455.296	1171485.232	315.498	005821	5821	6.47	Postprocessed Carrier Float	11/6/2012	8:55:38 AM	R110610I.cor	1713	230154.455
1041462.878	1171484.452	315.296	005753	5753	6.39	Postprocessed Carrier Float	11/6/2012	8:55:40 AM	R110610I.cor	1713	230156.503
1041470.238	1171483.906	315.31	005555	5555	6.17	Postprocessed Carrier Float	11/6/2012	8:55:42 AM	R110610I.cor	1713	230158.555
1041476.69	1171483.17	315.256	005696	5696	6.33	Postprocessed Carrier Float	11/6/2012	8:55:44 AM	R110610I.cor	1713	230160.419
1041483.281	1171481.587	315.126	005868	5868	6.52	Postprocessed Carrier Float	11/6/2012	8:55:46 AM	R110610I.cor	1713	230162.45
1041489.801	1171480.738	315.037	005925	5925	6.58	Postprocessed Carrier Float	11/6/2012	8:55:48 AM	R110610I.cor	1713	230164.434
1041496.046	1171479.023	315.198	005072	5072	5.64	Postprocessed Carrier Float	11/6/2012	8:55:50 AM	R110610I.cor	1713	230166.488
1041502.171	1171478.102	315.163	005092	5092	5.66	Postprocessed Carrier Float	11/6/2012	8:55:52 AM	R110610I.cor	1713	230168.446
1041508.796	1171476.336	315.327	005985	5985	6.65	Postprocessed Carrier Float	11/6/2012	8:55:54 AM	R110610I.cor	1713	230170.431
1041516.465	1171475.544	315.493	006180	6180	6.87	Postprocessed Carrier Float	11/6/2012	8:55:56 AM	R110610I.cor	1713	230172.498
1041523.301	1171474.025	315.543	008373	8373	9.30	Postprocessed Carrier Float	11/6/2012	8:55:58 AM	R110610I.cor	1713	230174.465
1041530.279	1171471.219	315.617	010484	10484	11.65	Postprocessed Carrier Float	11/6/2012	8:56:00 AM	R110610I.cor	1713	230176.504
1041535.962	1171466.568	315.525	011238	11238	12.49	Postprocessed Carrier Float	11/6/2012	8:56:02 AM	R110610I.cor	1713	230178.559
1041540.283	1171461.384	315.379	009636	9636	10.71	Postprocessed Carrier Float	11/6/2012	8:56:04 AM	R110610I.cor	1713	230180.439
1041545.526	1171457.357	315.284	008427	8427	9.36	Postprocessed Carrier Float	11/6/2012	8:56:06 AM	R110610I.cor	1713	230182.448
1041551.29	1171455.512	315.054	007323	7323	8.14	Postprocessed Carrier Float	11/6/2012	8:56:08 AM	R110610I.cor	1713	230184.506
1041557.822	1171455.075	314.814	007937	7937	8.82	Postprocessed Carrier Float	11/6/2012	8:56:10 AM	R110610I.cor	1713	230186.551
1041564.249	1171454.153	314.829	008604	8604	9.56	Postprocessed Carrier Float	11/6/2012	8:56:12 AM	R110610I.cor	1713	230188.524
1041570.379	1171453.023	314.834	007148	7148	7.94	Postprocessed Carrier Float	11/6/2012	8:56:14 AM	R110610I.cor	1713	230190.486
1041576.601	1171453.436	314.86	005976	5976	6.64	Postprocessed Carrier Float	11/6/2012	8:56:16 AM	R110610I.cor	1713	230192.455
1041582.904	1171455.055	314.974	005354	5354	5.95	Postprocessed Carrier Float	11/6/2012	8:56:18 AM	R110610I.cor	1713	230194.455
1041588.334	1171458.664	314.891	006139	6139	6.82	Postprocessed Carrier Float	11/6/2012	8:56:20 AM	R110610I.cor	1713	230196.496
1041591.562	1171463.718	314.845	005946	5946	6.61	Postprocessed Carrier Float	11/6/2012	8:56:22 AM	R110610I.cor	1713	230198.516
1041592.155	1171469.356	314.93	005552	5552	6.17	Postprocessed Carrier Float	11/6/2012	8:56:24 AM	R110610I.cor	1713	230200.517
1041591.32	1171473.636	314.966	005647	5647	6.27	Postprocessed Carrier Float	11/6/2012	8:56:26 AM	R110610I.cor	1713	230202.554
1041595.026	1171475.258	314.911	006028	6028	6.70	Postprocessed Carrier Float	11/6/2012	8:56:28 AM	R110610I.cor	1713	230204.588
1041600.833	1171474.111	314.881	006433	6433	7.15	Postprocessed Carrier Float	11/6/2012	8:56:30 AM	R110610I.cor	1713	230206.456
1041607.583	1171472.728	315.09	006059	6059	6.73	Postprocessed Carrier Float	11/6/2012	8:56:32 AM	R110610I.cor	1713	230208.46
1041614.08	1171474.954	314.973	005632	5632	6.26	Postprocessed Carrier Float	11/6/2012	8:56:34 AM	R110610I.cor	1713	230210.524
1041621.193	1171475.677	315.032	005633	5633	6.26	Postprocessed Carrier Float	11/6/2012	8:56:36 AM	R110610I.cor	1713	230212.499
1041628.155	1171475.764	315.038	006020	6020	6.69	Postprocessed Carrier Float	11/6/2012	8:56:38 AM	R110610I.cor	1713	230214.473
1041634.83	1171475.601	314.995	005938	5938	6.60	Postprocessed Carrier Float	11/6/2012	8:56:40 AM	R110610I.cor	1713	230216.47
1041641.517	1171475.596	314.991	006028	6028	6.70	Postprocessed Carrier Float	11/6/2012	8:56:42 AM	R110610I.cor	1713	230218.471
1041648.385	1171475.432	315.048	006724	6724	7.47	Postprocessed Carrier Float	11/6/2012	8:56:44 AM	R110610I.cor	1713	230220.526

Easting	Northing	Elevation	Text	Rad cpm	uR/hr	Corr Type	GPS Date	GPS Time	Datafile	GPS Week	GPS Second
1041655.166	1171475.964	315.05	007020	7020	7.80	Postprocessed Carrier Float	11/6/2012	8:56:46 AM	R110610I.cor	1713	230222.465
1041662.183	1171475.851	314.968	006876	6876	7.64	Postprocessed Carrier Float	11/6/2012	8:56:48 AM	R110610I.cor	1713	230224.424
1041669.413	1171475.47	314.988	005530	5530	6.14	Postprocessed Carrier Float	11/6/2012	8:56:50 AM	R110610I.cor	1713	230226.448
1041676.628	1171475.661	314.879	005496	5496	6.11	Postprocessed Carrier Float	11/6/2012	8:56:52 AM	R110610I.cor	1713	230228.471
1041683.475	1171474.971	314.928	005492	5492	6.10	Postprocessed Carrier Float	11/6/2012	8:56:54 AM	R110610I.cor	1713	230230.421
1041690.262	1171475.628	315.049	004684	4684	5.20	Postprocessed Carrier Float	11/6/2012	8:56:56 AM	R110610I.cor	1713	230232.428
1041697.937	1171476.644	315.355	005629	5629	6.25	Postprocessed Carrier Float	11/6/2012	8:56:58 AM	R110610I.cor	1713	230234.449
1041703.928	1171479.299	315.647	006364	6364	7.07	Postprocessed Carrier Float	11/6/2012	8:57:00 AM	R110610I.cor	1713	230236.5
1041710.091	1171481.919	315.714	006714	6714	7.46	Postprocessed Carrier Float	11/6/2012	8:57:02 AM	R110610I.cor	1713	230238.4
1041715.002	1171486.212	315.775	006685	6685	7.43	Postprocessed Carrier Float	11/6/2012	8:57:04 AM	R110610I.cor	1713	230240.481
1041715.836	1171492.495	315.546	006485	6485	7.21	Postprocessed Carrier Float	11/6/2012	8:57:06 AM	R110610I.cor	1713	230242.509
1041716.287	1171499.257	315.482	006473	6473	7.19	Postprocessed Carrier Float	11/6/2012	8:57:08 AM	R110610I.cor	1713	230244.494
1041716.042	1171506.113	315.478	005899	5899	6.55	Postprocessed Carrier Float	11/6/2012	8:57:10 AM	R110610I.cor	1713	230246.562
1041715.915	1171512.371	315.414	006228	6228	6.92	Postprocessed Carrier Float	11/6/2012	8:57:12 AM	R110610I.cor	1713	230248.477
1041715.91	1171519.305	315.403	006123	6123	6.80	Postprocessed Carrier Float	11/6/2012	8:57:14 AM	R110610I.cor	1713	230250.421
1041716.759	1171526.415	315.524	006800	6800	7.56	Postprocessed Carrier Float	11/6/2012	8:57:16 AM	R110610I.cor	1713	230252.455
1041717.413	1171532.799	315.578	006147	6147	6.83	Postprocessed Carrier Float	11/6/2012	8:57:18 AM	R110610I.cor	1713	230254.418
1041717.083	1171540.003	315.327	005881	5881	6.53	Postprocessed Carrier Float	11/6/2012	8:57:20 AM	R110610I.cor	1713	230256.467
1041716.313	1171547.411	315.311	005714	5714	6.35	Postprocessed Carrier Float	11/6/2012	8:57:22 AM	R110610I.cor	1713	230258.513
1041717.121	1171553.659	315.547	006217	6217	6.91	Postprocessed Carrier Float	11/6/2012	8:57:24 AM	R110610I.cor	1713	230260.505
1041722.55	1171555.789	315.573	006513	6513	7.24	Postprocessed Carrier Float	11/6/2012	8:57:26 AM	R110610I.cor	1713	230262.505
1041728.162	1171556.026	315.468	006827	6827	7.59	Postprocessed Carrier Float	11/6/2012	8:57:28 AM	R110610I.cor	1713	230264.479
1041732.905	1171554.768	315.357	006660	6660	7.40	Postprocessed Carrier Float	11/6/2012	8:57:30 AM	R110610I.cor	1713	230266.495
1041734.842	1171555.187	315.379	006376	6376	7.08	Postprocessed Carrier Float	11/6/2012	8:58:48 AM	R110610I.cor	1713	230344.61
1041734.785	1171555.215	315.366	006245	6245	6.94	Postprocessed Carrier Float	11/6/2012	8:58:50 AM	R110610I.cor	1713	230346.564
1041734.745	1171555.196	315.407	006462	6462	7.18	Postprocessed Carrier Float	11/6/2012	8:58:52 AM	R110610I.cor	1713	230348.572
1041734.735	1171555.18	315.403	006469	6469	7.19	Postprocessed Carrier Float	11/6/2012	8:58:54 AM	R110610I.cor	1713	230350.539
1041734.724	1171555.257	315.351	006653	6653	7.39	Postprocessed Carrier Float	11/6/2012	8:58:56 AM	R110610I.cor	1713	230352.479
1041734.675	1171555.256	315.353	006304	6304	7.00	Postprocessed Carrier Float	11/6/2012	8:58:58 AM	R110610I.cor	1713	230354.526
1041734.675	1171555.233	315.315	006693	6693	7.44	Postprocessed Carrier Float	11/6/2012	8:59:00 AM	R110610I.cor	1713	230356.585
1041734.663	1171555.213	315.302	006500	6500	7.22	Postprocessed Carrier Float	11/6/2012	8:59:02 AM	R110610I.cor	1713	230358.604
1041734.735	1171555.178	315.279	006969	6969	7.74	Postprocessed Carrier Float	11/6/2012	8:59:04 AM	R110610I.cor	1713	230360.508
1041734.849	1171555.018	315.387	006484	6484	7.20	Postprocessed Carrier Float	11/6/2012	8:59:06 AM	R110610I.cor	1713	230362.544
1041732.094	1171554.169	315.354	006358	6358	7.06	Postprocessed Carrier Float	11/6/2012	8:59:08 AM	R110610I.cor	1713	230364.568
1041728.022	1171550.259	315.068	007000	7000	7.78	Postprocessed Carrier Float	11/6/2012	8:59:10 AM	R110610I.cor	1713	230366.488
1041726.654	1171549.532	315.082	007626	7626	8.47	Postprocessed Carrier Float	11/6/2012	8:59:12 AM	R110610I.cor	1713	230368.517
1041727.201	1171549.78	315.463	007804	7804	8.67	Postprocessed Carrier Float	11/6/2012	8:59:14 AM	R110610I.cor	1713	230370.573
1041727.623	1171549.499	316.112	007133	7133	7.93	Postprocessed Carrier Float	11/6/2012	8:59:16 AM	R110610I.cor	1713	230372.503
1041727.353	1171549.665	316.499	006378	6378	7.09	Postprocessed Carrier Float	11/6/2012	8:59:18 AM	R110610I.cor	1713	230374.675

Easting	Northing	Elevation	Text	Rad cpm	uR/hr	Corr Type	GPS Date	GPS Time	Datafile	GPS Week	GPS Second
1041727.283	1171549.449	315.423	006564	6564	7.29	Postprocessed Carrier Float	11/6/2012	8:59:20 AM	R110610I.cor	1713	230376.489
1041726.399	1171548.859	314.981	006587	6587	7.32	Postprocessed Carrier Float	11/6/2012	8:59:22 AM	R110610I.cor	1713	230378.501
1041726.738	1171549.187	314.935	007131	7131	7.92	Postprocessed Carrier Float	11/6/2012	8:59:24 AM	R110610I.cor	1713	230380.507
1041726.993	1171549.152	315.008	007569	7569	8.41	Postprocessed Carrier Float	11/6/2012	8:59:26 AM	R110610I.cor	1713	230382.501
1041727.162	1171549.1	315.06	007773	7773	8.64	Postprocessed Carrier Float	11/6/2012	8:59:28 AM	R110610I.cor	1713	230384.556
1041727.32	1171549.082	315.092	007633	7633	8.48	Postprocessed Carrier Float	11/6/2012	8:59:30 AM	R110610I.cor	1713	230386.486
1041726.781	1171547.942	315.275	008296	8296	9.22	Postprocessed Carrier Float	11/6/2012	8:59:32 AM	R110610I.cor	1713	230388.544
1041726.733	1171541.891	315.373	006929	6929	7.70	Postprocessed Carrier Float	11/6/2012	8:59:34 AM	R110610I.cor	1713	230390.507
1041726.965	1171534.946	315.54	006369	6369	7.08	Postprocessed Carrier Float	11/6/2012	8:59:36 AM	R110610I.cor	1713	230392.459
1041726.034	1171526.939	315.644	006542	6542	7.27	Postprocessed Carrier Float	11/6/2012	8:59:38 AM	R110610I.cor	1713	230394.435
1041725.307	1171519.517	315.696	006830	6830	7.59	Postprocessed Carrier Float	11/6/2012	8:59:40 AM	R110610I.cor	1713	230396.48
1041726.037	1171514.282	315.415	006441	6441	7.16	Postprocessed Carrier Float	11/6/2012	8:59:42 AM	R110610I.cor	1713	230398.427
1041726.041	1171510.65	315.612	006561	6561	7.29	Postprocessed Carrier Float	11/6/2012	8:59:44 AM	R110610I.cor	1713	230400.524
1041726.536	1171504.572	315.507	006266	6266	6.96	Postprocessed Carrier Float	11/6/2012	8:59:46 AM	R110610I.cor	1713	230402.546
1041726.607	1171497.594	315.571	006581	6581	7.31	Postprocessed Carrier Float	11/6/2012	8:59:48 AM	R110610I.cor	1713	230404.507
1041726.48	1171490.819	315.516	005938	5938	6.60	Postprocessed Carrier Float	11/6/2012	8:59:50 AM	R110610I.cor	1713	230406.495
1041726.437	1171483.421	315.552	005630	5630	6.26	Postprocessed Carrier Float	11/6/2012	8:59:52 AM	R110610I.cor	1713	230408.541
1041726.478	1171475.566	315.576	006700	6700	7.44	Postprocessed Carrier Float	11/6/2012	8:59:54 AM	R110610I.cor	1713	230410.52
1041726.795	1171467.935	315.677	006585	6585	7.32	Postprocessed Carrier Float	11/6/2012	8:59:56 AM	R110610I.cor	1713	230412.591
1041726.978	1171460.863	315.573	006261	6261	6.96	Postprocessed Carrier Float	11/6/2012	8:59:58 AM	R110610I.cor	1713	230414.495
1041727.34	1171453.571	315.661	006673	6673	7.41	Postprocessed Carrier Float	11/6/2012	9:00:00 AM	R110610I.cor	1713	230416.44
1041727.334	1171445.629	315.699	006330	6330	7.03	Postprocessed Carrier Float	11/6/2012	9:00:02 AM	R110610I.cor	1713	230418.457
1041727.265	1171438.273	315.623	006479	6479	7.20	Postprocessed Carrier Float	11/6/2012	9:00:04 AM	R110610I.cor	1713	230420.413
1041727.042	1171430.988	315.789	006674	6674	7.42	Postprocessed Carrier Float	11/6/2012	9:00:06 AM	R110610I.cor	1713	230422.396
1041727.165	1171423.559	315.686	006468	6468	7.19	Postprocessed Carrier Float	11/6/2012	9:00:08 AM	R110610I.cor	1713	230424.384
1041726.672	1171415.39	315.739	006814	6814	7.57	Postprocessed Carrier Float	11/6/2012	9:00:10 AM	R110610I.cor	1713	230426.534
1041726.525	1171408.336	315.811	007212	7212	8.01	Postprocessed Carrier Float	11/6/2012	9:00:12 AM	R110610I.cor	1713	230428.527
1041726.642	1171400.94	315.896	005949	5949	6.61	Postprocessed Carrier Float	11/6/2012	9:00:14 AM	R110610I.cor	1713	230430.54
1041726.403	1171393.749	315.772	005899	5899	6.55	Postprocessed Carrier Float	11/6/2012	9:00:16 AM	R110610I.cor	1713	230432.576
1041726.587	1171386.092	315.816	005806	5806	6.45	Postprocessed Carrier Float	11/6/2012	9:00:18 AM	R110610I.cor	1713	230434.579
1041726.063	1171379.139	315.8	006514	6514	7.24	Postprocessed Carrier Float	11/6/2012	9:00:20 AM	R110610I.cor	1713	230436.466
1041724.515	1171372.718	315.906	006052	6052	6.72	Postprocessed Carrier Float	11/6/2012	9:00:22 AM	R110610I.cor	1713	230438.447
1041724.666	1171365.49	315.931	005697	5697	6.33	Postprocessed Carrier Float	11/6/2012	9:00:24 AM	R110610I.cor	1713	230440.539
1041724.751	1171358.302	315.822	005474	5474	6.08	Postprocessed Carrier Float	11/6/2012	9:00:26 AM	R110610I.cor	1713	230442.545
1041722.482	1171351.931	315.818	005741	5741	6.38	Postprocessed Carrier Float	11/6/2012	9:00:28 AM	R110610I.cor	1713	230444.545
1041716.386	1171349.463	315.824	005379	5379	5.98	Postprocessed Carrier Float	11/6/2012	9:00:30 AM	R110610I.cor	1713	230446.497
1041709.284	1171349.438	315.77	006071	6071	6.75	Postprocessed Carrier Float	11/6/2012	9:00:32 AM	R110610I.cor	1713	230448.475
1041702.62	1171349.935	315.921	005024	5024	5.58	Postprocessed Carrier Float	11/6/2012	9:00:34 AM	R110610I.cor	1713	230450.552
1041695.962	1171349.913	315.812	005230	5230	5.81	Postprocessed Carrier Float	11/6/2012	9:00:36 AM	R110610I.cor	1713	230452.648

Easting	Northing	Elevation	Text	Rad cpm	uR/hr	Corr Type	GPS Date	GPS Time	Datafile	GPS Week	GPS Second
1041689.892	1171348.984	315.833	005219	5219	5.80	Postprocessed Carrier Float	11/6/2012	9:00:38 AM	R110610I.cor	1713	230454.514
1041683.531	1171348.521	315.719	005095	5095	5.66	Postprocessed Carrier Float	11/6/2012	9:00:40 AM	R110610I.cor	1713	230456.507
1041680.631	1171348.406	315.648	005191	5191	5.77	Postprocessed Carrier Float	11/6/2012	9:00:42 AM	R110610I.cor	1713	230458.459
1041680.544	1171348.439	315.633	005593	5593	6.21	Postprocessed Carrier Float	11/6/2012	9:00:44 AM	R110610I.cor	1713	230460.427
1041678.325	1171348.842	315.74	005151	5151	5.72	Postprocessed Carrier Float	11/6/2012	9:00:46 AM	R110610I.cor	1713	230462.407
1041671.574	1171349.088	315.824	005179	5179	5.75	Postprocessed Carrier Float	11/6/2012	9:00:48 AM	R110610I.cor	1713	230464.465
1041664.276	1171348.7	315.786	006016	6016	6.68	Postprocessed Carrier Float	11/6/2012	9:00:50 AM	R110610I.cor	1713	230466.517
1041656.538	1171348.137	315.604	005801	5801	6.45	Postprocessed Carrier Float	11/6/2012	9:00:52 AM	R110610I.cor	1713	230468.573
1041649.448	1171348.555	315.372	005581	5581	6.20	Postprocessed Carrier Float	11/6/2012	9:00:54 AM	R110610I.cor	1713	230470.519
1041642.339	1171348.316	315.338	006420	6420	7.13	Postprocessed Carrier Float	11/6/2012	9:00:56 AM	R110610I.cor	1713	230472.499
1041635.506	1171347.343	315.181	006799	6799	7.55	Postprocessed Carrier Float	11/6/2012	9:00:58 AM	R110610I.cor	1713	230474.502
1041628.794	1171346.587	315.228	006915	6915	7.68	Postprocessed Carrier Float	11/6/2012	9:01:00 AM	R110610I.cor	1713	230476.475
1041621.8	1171346.871	315.193	006374	6374	7.08	Postprocessed Carrier Float	11/6/2012	9:01:02 AM	R110610I.cor	1713	230478.511
1041615.106	1171350.185	315.2	006921	6921	7.69	Postprocessed Carrier Float	11/6/2012	9:01:04 AM	R110610I.cor	1713	230480.546
1041609.264	1171353.622	315.202	008339	8339	9.27	Postprocessed Carrier Float	11/6/2012	9:01:06 AM	R110610I.cor	1713	230482.53
1041602.328	1171355.847	315.244	009386	9386	10.43	Postprocessed Carrier Float	11/6/2012	9:01:08 AM	R110610I.cor	1713	230484.562
1041596.152	1171357.445	314.96	010736	10736	11.93	Postprocessed Carrier Float	11/6/2012	9:01:10 AM	R110610I.cor	1713	230486.527
1041592.031	1171359.48	314.734	010222	10222	11.36	Postprocessed Carrier Float	11/6/2012	9:01:12 AM	R110610I.cor	1713	230488.586
1041591.675	1171359.669	314.664	009111	9111	10.12	Postprocessed Carrier Float	11/6/2012	9:01:14 AM	R110610I.cor	1713	230490.45
1041591.675	1171359.742	314.609	008679	8679	9.64	Postprocessed Carrier Float	11/6/2012	9:01:16 AM	R110610I.cor	1713	230492.547
1041591.723	1171359.735	314.62	007707	7707	8.56	Postprocessed Carrier Float	11/6/2012	9:01:18 AM	R110610I.cor	1713	230494.428
1041591.757	1171359.79	314.547	007629	7629	8.48	Postprocessed Carrier Float	11/6/2012	9:01:20 AM	R110610I.cor	1713	230496.5
1041591.673	1171359.782	314.513	007250	7250	8.06	Postprocessed Carrier Float	11/6/2012	9:01:22 AM	R110610I.cor	1713	230498.503
1041591.615	1171359.801	314.503	007591	7591	8.43	Postprocessed Carrier Float	11/6/2012	9:01:24 AM	R110610I.cor	1713	230500.599
1041591.522	1171359.883	314.514	007493	7493	8.33	Postprocessed Carrier Float	11/6/2012	9:01:26 AM	R110610I.cor	1713	230502.486
1041591.536	1171359.914	314.509	008043	8043	8.94	Postprocessed Carrier Float	11/6/2012	9:01:28 AM	R110610I.cor	1713	230504.575
1041591.544	1171359.875	314.525	007295	7295	8.11	Postprocessed Carrier Float	11/6/2012	9:01:30 AM	R110610I.cor	1713	230506.458
1041591.543	1171359.797	314.568	007718	7718	8.58	Postprocessed Carrier Float	11/6/2012	9:01:32 AM	R110610I.cor	1713	230508.579
1041591.567	1171359.763	314.539	008020	8020	8.91	Postprocessed Carrier Float	11/6/2012	9:01:34 AM	R110610I.cor	1713	230510.544
1041591.591	1171359.731	314.522	008097	8097	9.00	Postprocessed Carrier Float	11/6/2012	9:01:36 AM	R110610I.cor	1713	230512.435
1041591.576	1171359.705	314.543	007643	7643	8.49	Postprocessed Carrier Float	11/6/2012	9:01:38 AM	R110610I.cor	1713	230514.583
1041591.591	1171359.783	314.541	007688	7688	8.54	Postprocessed Carrier Float	11/6/2012	9:01:40 AM	R110610I.cor	1713	230516.449
1041591.591	1171359.806	314.544	008321	8321	9.25	Postprocessed Carrier Float	11/6/2012	9:01:42 AM	R110610I.cor	1713	230518.45
1041591.461	1171359.875	314.573	007856	7856	8.73	Postprocessed Carrier Float	11/6/2012	9:01:44 AM	R110610I.cor	1713	230520.45
1041591.606	1171360.095	314.561	007879	7879	8.75	Postprocessed Carrier Float	11/6/2012	9:01:46 AM	R110610I.cor	1713	230522.431
1041591.617	1171360.108	314.528	007417	7417	8.24	Postprocessed Carrier Float	11/6/2012	9:01:48 AM	R110610I.cor	1713	230524.441
1041591.61	1171360.129	314.549	006772	6772	7.52	Postprocessed Carrier Float	11/6/2012	9:01:50 AM	R110610I.cor	1713	230526.457
1041591.578	1171360.096	314.564	007871	7871	8.75	Postprocessed Carrier Float	11/6/2012	9:01:52 AM	R110610I.cor	1713	230528.481
1041591.485	1171360.099	314.607	007915	7915	8.79	Postprocessed Carrier Float	11/6/2012	9:01:56 AM	R110610I.cor	1713	230532.495

Easting	Northing	Elevation	Text	Rad cpm	uR/hr	Corr Type	GPS Date	GPS Time	Datafile	GPS Week	GPS Second
1041591.526	1171360.131	314.593	007568	7568	8.41	Postprocessed Carrier Float	11/6/2012	9:01:58 AM	R110610I.cor	1713	230534.528
1041591.512	1171360.131	314.59	007640	7640	8.49	Postprocessed Carrier Float	11/6/2012	9:02:00 AM	R110610I.cor	1713	230536.564
1041591.52	1171360.101	314.604	007796	7796	8.66	Postprocessed Carrier Float	11/6/2012	9:02:02 AM	R110610I.cor	1713	230538.523
1041591.542	1171360.047	314.6	007691	7691	8.55	Postprocessed Carrier Float	11/6/2012	9:02:04 AM	R110610I.cor	1713	230540.492
1041591.542	1171360.087	314.584	008057	8057	8.95	Postprocessed Carrier Float	11/6/2012	9:02:06 AM	R110610I.cor	1713	230542.467
1041591.488	1171360.12	314.602	007289	7289	8.10	Postprocessed Carrier Float	11/6/2012	9:02:08 AM	R110610I.cor	1713	230544.52
1041591.484	1171360.162	314.59	007451	7451	8.28	Postprocessed Carrier Float	11/6/2012	9:02:10 AM	R110610I.cor	1713	230546.477
1041591.468	1171360.073	314.552	007213	7213	8.01	Postprocessed Carrier Float	11/6/2012	9:02:12 AM	R110610I.cor	1713	230548.46
1041591.476	1171359.756	314.532	007563	7563	8.40	Postprocessed Carrier Float	11/6/2012	9:02:14 AM	R110610I.cor	1713	230550.473
1041591.715	1171359.42	314.681	007295	7295	8.11	Postprocessed Carrier Float	11/6/2012	9:02:16 AM	R110610I.cor	1713	230552.455
1041586.416	1171357.253	314.943	007959	7959	8.84	Postprocessed Carrier Float	11/6/2012	9:02:18 AM	R110610I.cor	1713	230554.476
1041583.801	1171356.524	314.965	009372	9372	10.41	Postprocessed Carrier Float	11/6/2012	9:02:20 AM	R110610I.cor	1713	230556.445
1041583.998	1171356.35	315.001	010138	10138	11.26	Postprocessed Carrier Float	11/6/2012	9:02:22 AM	R110610I.cor	1713	230558.442
1041581.836	1171355.243	315.13	009846	9846	10.94	Postprocessed Carrier Float	11/6/2012	9:02:24 AM	R110610I.cor	1713	230560.468
1041575.363	1171353.023	315.25	009867	9867	10.96	Postprocessed Carrier Float	11/6/2012	9:02:26 AM	R110610I.cor	1713	230562.411
1041567.803	1171352.657	315.357	009585	9585	10.65	Postprocessed Carrier Float	11/6/2012	9:02:28 AM	R110610I.cor	1713	230564.414
1041560.003	1171353.976	315.48	009461	9461	10.51	Postprocessed Carrier Float	11/6/2012	9:02:30 AM	R110610I.cor	1713	230566.507
1041552.796	1171356.68	315.501	009395	9395	10.44	Postprocessed Carrier Float	11/6/2012	9:02:32 AM	R110610I.cor	1713	230568.495
1041547.87	1171361.838	315.544	010297	10297	11.44	Postprocessed Carrier Float	11/6/2012	9:02:34 AM	R110610I.cor	1713	230570.492
1041546.261	1171368.576	315.348	008882	8882	9.87	Postprocessed Carrier Float	11/6/2012	9:02:36 AM	R110610I.cor	1713	230572.521
1041545.854	1171374.554	315.142	008405	8405	9.34	Postprocessed Carrier Float	11/6/2012	9:02:38 AM	R110610I.cor	1713	230574.508
1041546.017	1171381	315.112	008143	8143	9.05	Postprocessed Carrier Float	11/6/2012	9:02:40 AM	R110610I.cor	1713	230576.507
1041545.874	1171386.849	315.195	007992	7992	8.88	Postprocessed Carrier Float	11/6/2012	9:02:42 AM	R110610I.cor	1713	230578.473
1041545.127	1171393.07	315.149	008152	8152	9.06	Postprocessed Carrier Float	11/6/2012	9:02:44 AM	R110610I.cor	1713	230580.529
1041545.506	1171399.209	315.265	008485	8485	9.43	Postprocessed Carrier Float	11/6/2012	9:02:46 AM	R110610I.cor	1713	230582.501
1041546.104	1171405.334	315.125	008467	8467	9.41	Postprocessed Carrier Float	11/6/2012	9:02:48 AM	R110610I.cor	1713	230584.484
1041545.901	1171411.296	315.197	008642	8642	9.60	Postprocessed Carrier Float	11/6/2012	9:02:50 AM	R110610I.cor	1713	230586.451
1041546.315	1171417.69	315.144	010548	10548	11.72	Postprocessed Carrier Float	11/6/2012	9:02:52 AM	R110610I.cor	1713	230588.507
1041546.944	1171423.959	315.076	010024	10024	11.14	Postprocessed Carrier Float	11/6/2012	9:02:54 AM	R110610I.cor	1713	230590.472
1041549.156	1171429.289	314.85	009302	9302	10.34	Postprocessed Carrier Float	11/6/2012	9:02:56 AM	R110610I.cor	1713	230592.441
1041552.244	1171433.915	314.683	009525	9525	10.58	Postprocessed Carrier Float	11/6/2012	9:02:58 AM	R110610I.cor	1713	230594.476
1041557.341	1171436.215	314.539	008558	8558	9.51	Postprocessed Carrier Float	11/6/2012	9:03:00 AM	R110610I.cor	1713	230596.496
1041563.479	1171436.213	314.44	008755	8755	9.73	Postprocessed Carrier Float	11/6/2012	9:03:02 AM	R110610I.cor	1713	230598.518
1041569.759	1171436.427	314.46	010311	10311	11.46	Postprocessed Carrier Float	11/6/2012	9:03:04 AM	R110610I.cor	1713	230600.504
1041575.661	1171435.29	314.468	010408	10408	11.56	Postprocessed Carrier Float	11/6/2012	9:03:06 AM	R110610I.cor	1713	230602.458
1041582.249	1171434.504	314.492	009375	9375	10.42	Postprocessed Carrier Float	11/6/2012	9:03:08 AM	R110610I.cor	1713	230604.477
1041588.894	1171435.323	314.455	009180	9180	10.20	Postprocessed Carrier Float	11/6/2012	9:03:10 AM	R110610I.cor	1713	230606.547
1041595.695	1171435.151	314.728	008521	8521	9.47	Postprocessed Carrier Float	11/6/2012	9:03:12 AM	R110610I.cor	1713	230608.553
1041602.081	1171434.581	314.847	006466	6466	7.18	Postprocessed Carrier Float	11/6/2012	9:03:14 AM	R110610I.cor	1713	230610.5

Easting	Northing	Elevation	Text	Rad cpm	uR/hr	Corr Type	GPS Date	GPS Time	Datafile	GPS Week	GPS Second
1041609.089	1171432.744	314.765	006559	6559	7.29	Postprocessed Carrier Float	11/6/2012	9:03:16 AM	R110610I.cor	1713	230612.623
1041614.459	1171430.08	314.928	007569	7569	8.41	Postprocessed Carrier Float	11/6/2012	9:03:18 AM	R110610I.cor	1713	230614.46
1041619.681	1171426.311	315.111	007990	7990	8.88	Postprocessed Carrier Float	11/6/2012	9:03:20 AM	R110610I.cor	1713	230616.526
1041625.223	1171425.083	315.307	007690	7690	8.54	Postprocessed Carrier Float	11/6/2012	9:03:22 AM	R110610I.cor	1713	230618.451
1041631.16	1171424.759	315.185	006966	6966	7.74	Postprocessed Carrier Float	11/6/2012	9:03:24 AM	R110610I.cor	1713	230620.424
1041635.659	1171423.628	315.355	006060	6060	6.73	Postprocessed Carrier Float	11/6/2012	9:03:26 AM	R110610I.cor	1713	230622.414
1041640.735	1171423.023	315.13	005487	5487	6.10	Postprocessed Carrier Float	11/6/2012	9:03:28 AM	R110610I.cor	1713	230624.4
1041646.986	1171421.24	315.31	006103	6103	6.78	Postprocessed Carrier Float	11/6/2012	9:03:30 AM	R110610I.cor	1713	230626.473
1041651.231	1171417.186	315.037	007820	7820	8.69	Postprocessed Carrier Float	11/6/2012	9:03:32 AM	R110610I.cor	1713	230628.432
1041653.561	1171410.567	314.785	006627	6627	7.36	Postprocessed Carrier Float	11/6/2012	9:03:34 AM	R110610I.cor	1713	230630.531
1041650.651	1171405.252	315.048	006277	6277	6.97	Postprocessed Carrier Float	11/6/2012	9:03:36 AM	R110610I.cor	1713	230632.506
1041649.947	1171404.91	320.485	005463	5463	6.07	Postprocessed Code	11/6/2012	9:03:38 AM	R110610I.cor	1713	230634.496
1041653.378	1171404.11	324.168	005475	5475	6.08	Postprocessed Code	11/6/2012	9:03:40 AM	R110610I.cor	1713	230636.51
1041651.652	1171403.776	323.279	006013	6013	6.68	Postprocessed Code	11/6/2012	9:03:42 AM	R110610I.cor	1713	230638.511
1041651.331	1171403.542	323.55	005976	5976	6.64	Postprocessed Code	11/6/2012	9:03:44 AM	R110610I.cor	1713	230640.471
1041651.147	1171403.273	323.702	005843	5843	6.49	Postprocessed Code	11/6/2012	9:03:46 AM	R110610I.cor	1713	230642.574
1042563.419	1172821.248	237.206	009208	9208	10.23	Real-time SBAS Corrected	11/29/2012	10:32:17 AM	R112912A.cor	1716	408753.435
1042550.701	1172846.688	332.277	009133	9133	10.15	Postprocessed Code	11/29/2012	10:32:19 AM	R112912A.cor	1716	408755.264
1042552.357	1172847.592	331.802	009481	9481	10.53	Postprocessed Code	11/29/2012	10:32:21 AM	R112912A.cor	1716	408757.291
1042551.736	1172847.827	334.656	009540	9540	10.60	Postprocessed Code	11/29/2012	10:32:23 AM	R112912A.cor	1716	408759.22
1042551.438	1172847.964	337.62	009078	9078	10.09	Postprocessed Code	11/29/2012	10:32:25 AM	R112912A.cor	1716	408761.198
1042550.218	1172847.202	337.466	007902	7902	8.78	Postprocessed Code	11/29/2012	10:32:27 AM	R112912A.cor	1716	408763.262
1042549.371	1172847.237	338.496	008121	8121	9.02	Postprocessed Code	11/29/2012	10:32:29 AM	R112912A.cor	1716	408765.33
1042550.493	1172849.1	344.156	006950	6950	7.72	Postprocessed Code	11/29/2012	10:32:31 AM	R112912A.cor	1716	408767.234
1042548.269	1172849.679	350.338	008624	8624	9.58	Postprocessed Code	11/29/2012	10:32:33 AM	R112912A.cor	1716	408769.23
1042550.096	1172848.574	343.485	008309	8309	9.23	Postprocessed Code	11/29/2012	10:32:35 AM	R112912A.cor	1716	408771.431
1042551.591	1172846.199	332.602	009526	9526	10.58	Postprocessed Code	11/29/2012	10:32:37 AM	R112912A.cor	1716	408773.309
1042575.501	1172788.155	107.047	008770	8770	9.74	Uncorrected	11/29/2012	10:32:39 AM	R112912A.cor	1716	408775.331
1042563.967	1172835.383	272.247	008670	8670	9.63	Postprocessed Code	11/29/2012	10:32:41 AM	R112912A.cor	1716	408777.298
1042567.879	1172833.409	258.224	008852	8852	9.84	Postprocessed Code	11/29/2012	10:32:43 AM	R112912A.cor	1716	408779.343
1042566.618	1172832.507	257.652	007918	7918	8.80	Postprocessed Code	11/29/2012	10:32:45 AM	R112912A.cor	1716	408781.314
1042563.451	1172832.932	264.506	008865	8865	9.85	Postprocessed Code	11/29/2012	10:32:47 AM	R112912A.cor	1716	408783.355
1042563.785	1172832.691	263.464	008954	8954	9.95	Postprocessed Code	11/29/2012	10:32:49 AM	R112912A.cor	1716	408785.373
1042564.272	1172834.84	268.416	008517	8517	9.46	Postprocessed Code	11/29/2012	10:32:51 AM	R112912A.cor	1716	408787.264
1042564.763	1172834.651	268.075	008872	8872	9.86	Postprocessed Code	11/29/2012	10:32:53 AM	R112912A.cor	1716	408789.221

Easting	Northing	Elevation	Text	Rad cpm	uR/hr	Corr Type	GPS Date	GPS Time	Datafile	GPS Week	GPS Second
1041263	1171162	312.665	009346	9346	10.38	Postprocessed Carrier Float	12/7/2012	12:43:00 PM	POST-4WELL-EX.cor	1717	502996.42
1041263	1171162	312.911	009381	9381	10.42	Postprocessed Carrier Float	12/7/2012	12:43:02 PM	POST-4WELL-EX.cor	1717	502998.389
1041263	1171162	312.916	009308	9308	10.34	Postprocessed Carrier Float	12/7/2012	12:43:04 PM	POST-4WELL-EX.cor	1717	503000.386
1041263	1171162	312.96	008801	8801	9.78	Postprocessed Carrier Float	12/7/2012	12:43:06 PM	POST-4WELL-EX.cor	1717	503002.414
1041263	1171161	312.969	009632	9632	10.70	Postprocessed Carrier Float	12/7/2012	12:43:08 PM	POST-4WELL-EX.cor	1717	503004.368
1041262	1171163	313.075	009392	9392	10.44	Postprocessed Carrier Float	12/7/2012	12:43:10 PM	POST-4WELL-EX.cor	1717	503006.361
1041258	1171164	313.051	009242	9242	10.27	Postprocessed Carrier Float	12/7/2012	12:43:12 PM	POST-4WELL-EX.cor	1717	503008.371
1041254	1171163	313.21	009555	9555	10.62	Postprocessed Carrier Float	12/7/2012	12:43:14 PM	POST-4WELL-EX.cor	1717	503010.4
1041251	1171164	313.175	008739	8739	9.71	Postprocessed Carrier Float	12/7/2012	12:43:16 PM	POST-4WELL-EX.cor	1717	503012.387
1041250	1171167	313.206	008939	8939	9.93	Postprocessed Carrier Float	12/7/2012	12:43:18 PM	POST-4WELL-EX.cor	1717	503014.344
1041251	1171171	313.178	008771	8771	9.75	Postprocessed Carrier Float	12/7/2012	12:43:20 PM	POST-4WELL-EX.cor	1717	503016.37
1041251	1171173	313.167	009203	9203	10.23	Postprocessed Carrier Float	12/7/2012	12:43:22 PM	POST-4WELL-EX.cor	1717	503018.343
1041251	1171173	313.217	009635	9635	10.71	Postprocessed Carrier Float	12/7/2012	12:43:24 PM	POST-4WELL-EX.cor	1717	503020.47
1041251	1171173	313.198	009789	9789	10.88	Postprocessed Carrier Float	12/7/2012	12:43:26 PM	POST-4WELL-EX.cor	1717	503022.479
1041253	1171174	313.188	009401	9401	10.45	Postprocessed Carrier Float	12/7/2012	12:43:28 PM	POST-4WELL-EX.cor	1717	503024.473
1041255	1171172	313.3	009040	9040	10.04	Postprocessed Carrier Float	12/7/2012	12:43:30 PM	POST-4WELL-EX.cor	1717	503026.39
1041254	1171167	313.257	009737	9737	10.82	Postprocessed Carrier Float	12/7/2012	12:43:32 PM	POST-4WELL-EX.cor	1717	503028.352
1041253	1171161	313.258	009833	9833	10.93	Postprocessed Carrier Float	12/7/2012	12:43:34 PM	POST-4WELL-EX.cor	1717	503030.414
1041255	1171157	313.23	008647	8647	9.61	Postprocessed Carrier Float	12/7/2012	12:43:36 PM	POST-4WELL-EX.cor	1717	503032.405
1041261	1171158	313.204	009217	9217	10.24	Postprocessed Carrier Float	12/7/2012	12:43:38 PM	POST-4WELL-EX.cor	1717	503034.459
1041266	1171158	313.342	008421	8421	9.36	Postprocessed Carrier Float	12/7/2012	12:43:40 PM	POST-4WELL-EX.cor	1717	503036.4
1041272	1171158	313.412	009181	9181	10.20	Postprocessed Carrier Float	12/7/2012	12:43:42 PM	POST-4WELL-EX.cor	1717	503038.399
1041277	1171158	313.615	009408	9408	10.45	Postprocessed Carrier Float	12/7/2012	12:43:44 PM	POST-4WELL-EX.cor	1717	503040.407
1041283	1171158	313.702	008650	8650	9.61	Postprocessed Carrier Float	12/7/2012	12:43:46 PM	POST-4WELL-EX.cor	1717	503042.46
1041288	1171158	313.834	009848	9848	10.94	Postprocessed Carrier Float	12/7/2012	12:43:48 PM	POST-4WELL-EX.cor	1717	503044.496
1041292	1171160	313.937	009758	9758	10.84	Postprocessed Carrier Float	12/7/2012	12:43:50 PM	POST-4WELL-EX.cor	1717	503046.412
1041292	1171162	313.559	008980	8980	9.98	Postprocessed Carrier Float	12/7/2012	12:43:52 PM	POST-4WELL-EX.cor	1717	503048.436
1041291	1171163	313.898	008256	8256	9.17	Postprocessed Carrier Float	12/7/2012	12:43:54 PM	POST-4WELL-EX.cor	1717	503050.411
1041286	1171163	313.567	009876	9876	10.97	Postprocessed Carrier Float	12/7/2012	12:43:56 PM	POST-4WELL-EX.cor	1717	503052.417
1041281	1171164	313.488	010337	10337	11.49	Postprocessed Carrier Float	12/7/2012	12:43:58 PM	POST-4WELL-EX.cor	1717	503054.571
1041275	1171163	313.296	010636	10636	11.82	Postprocessed Carrier Float	12/7/2012	12:44:00 PM	POST-4WELL-EX.cor	1717	503056.423
1041270	1171162	313.125	009642	9642	10.71	Postprocessed Carrier Float	12/7/2012	12:44:02 PM	POST-4WELL-EX.cor	1717	503058.416
1041264	1171162	313.156	010210	10210	11.34	Postprocessed Carrier Float	12/7/2012	12:44:04 PM	POST-4WELL-EX.cor	1717	503060.387
1041258	1171161	313.087	009908	9908	11.01	Postprocessed Carrier Float	12/7/2012	12:44:06 PM	POST-4WELL-EX.cor	1717	503062.471
1041253	1171161	313.23	010009	10009	11.12	Postprocessed Carrier Float	12/7/2012	12:44:08 PM	POST-4WELL-EX.cor	1717	503064.487
1041251	1171163	313.292	009220	9220	10.24	Postprocessed Carrier Float	12/7/2012	12:44:10 PM	POST-4WELL-EX.cor	1717	503066.436
1041252	1171165	313.491	009606	9606	10.67	Postprocessed Carrier Float	12/7/2012	12:44:12 PM	POST-4WELL-EX.cor	1717	503068.49
1041258	1171165	313.228	008497	8497	9.44	Postprocessed Carrier Float	12/7/2012	12:44:14 PM	POST-4WELL-EX.cor	1717	503070.489

Easting	Northing	Elevation	Text	Rad cpm	uR/hr	Corr Type	GPS Date	GPS Time	Datafile	GPS Week	GPS Second
1041264	1171165	313.127	009831	9831	10.92	Postprocessed Carrier Float	12/7/2012	12:44:16 PM	POST-4WELL-EX.cor	1717	503072.445
1041270	1171166	313.43	009517	9517	10.57	Postprocessed Carrier Float	12/7/2012	12:44:18 PM	POST-4WELL-EX.cor	1717	503074.493
1041276	1171166	313.398	009152	9152	10.17	Postprocessed Carrier Float	12/7/2012	12:44:20 PM	POST-4WELL-EX.cor	1717	503076.411
1041281	1171166	313.591	008327	8327	9.25	Postprocessed Carrier Float	12/7/2012	12:44:22 PM	POST-4WELL-EX.cor	1717	503078.464
1041286	1171165	313.474	009115	9115	10.13	Postprocessed Carrier Float	12/7/2012	12:44:24 PM	POST-4WELL-EX.cor	1717	503080.431
1041291	1171168	313.721	009014	9014	10.02	Postprocessed Carrier Float	12/7/2012	12:44:26 PM	POST-4WELL-EX.cor	1717	503082.408
1041287	1171171	313.62	009128	9128	10.14	Postprocessed Carrier Float	12/7/2012	12:44:28 PM	POST-4WELL-EX.cor	1717	503084.465
1041282	1171171	313.462	007958	7958	8.84	Postprocessed Carrier Float	12/7/2012	12:44:30 PM	POST-4WELL-EX.cor	1717	503086.387
1041277	1171171	313.488	008357	8357	9.29	Postprocessed Carrier Float	12/7/2012	12:44:32 PM	POST-4WELL-EX.cor	1717	503088.373
1041272	1171170	313.043	009642	9642	10.71	Postprocessed Carrier Float	12/7/2012	12:44:34 PM	POST-4WELL-EX.cor	1717	503090.491
1041266	1171170	313.052	010270	10270	11.41	Postprocessed Carrier Float	12/7/2012	12:44:36 PM	POST-4WELL-EX.cor	1717	503092.437
1041260	1171170	312.966	009139	9139	10.15	Postprocessed Carrier Float	12/7/2012	12:44:38 PM	POST-4WELL-EX.cor	1717	503094.471
1041254	1171171	312.95	008438	8438	9.38	Postprocessed Carrier Float	12/7/2012	12:44:40 PM	POST-4WELL-EX.cor	1717	503096.428
1041250	1171171	313.025	008650	8650	9.61	Postprocessed Carrier Float	12/7/2012	12:44:42 PM	POST-4WELL-EX.cor	1717	503098.368
1041250	1171174	313.117	009893	9893	10.99	Postprocessed Carrier Float	12/7/2012	12:44:44 PM	POST-4WELL-EX.cor	1717	503100.379
1041255	1171174	312.96	009408	9408	10.45	Postprocessed Carrier Float	12/7/2012	12:44:46 PM	POST-4WELL-EX.cor	1717	503102.402
1041260	1171173	312.919	009550	9550	10.61	Postprocessed Carrier Float	12/7/2012	12:44:48 PM	POST-4WELL-EX.cor	1717	503104.408
1041265	1171173	313.072	009784	9784	10.87	Postprocessed Carrier Float	12/7/2012	12:44:50 PM	POST-4WELL-EX.cor	1717	503106.47
1041268	1171173	313.701	010043	10043	11.16	Postprocessed Carrier Float	12/7/2012	12:44:52 PM	POST-4WELL-EX.cor	1717	503108.482
1041271	1171173	314.012	009842	9842	10.94	Postprocessed Carrier Float	12/7/2012	12:44:54 PM	POST-4WELL-EX.cor	1717	503110.408
1041273	1171172	314.034	008587	8587	9.54	Postprocessed Carrier Float	12/7/2012	12:44:56 PM	POST-4WELL-EX.cor	1717	503112.398
1041277	1171172	313.643	008921	8921	9.91	Postprocessed Carrier Float	12/7/2012	12:44:58 PM	POST-4WELL-EX.cor	1717	503114.437
1041282	1171171	313.387	010150	10150	11.28	Postprocessed Carrier Float	12/7/2012	12:45:00 PM	POST-4WELL-EX.cor	1717	503116.409
1041288	1171169	313.511	010159	10159	11.29	Postprocessed Carrier Float	12/7/2012	12:45:02 PM	POST-4WELL-EX.cor	1717	503118.383
1041292	1171170	313.898	009072	9072	10.08	Postprocessed Carrier Float	12/7/2012	12:45:04 PM	POST-4WELL-EX.cor	1717	503120.415
1041292	1171174	313.728	009414	9414	10.46	Postprocessed Carrier Float	12/7/2012	12:45:06 PM	POST-4WELL-EX.cor	1717	503122.376
1041287	1171176	313.51	009046	9046	10.05	Postprocessed Carrier Float	12/7/2012	12:45:08 PM	POST-4WELL-EX.cor	1717	503124.434
1041281	1171177	313.426	009678	9678	10.75	Postprocessed Carrier Float	12/7/2012	12:45:10 PM	POST-4WELL-EX.cor	1717	503126.379
1041275	1171177	313.072	009499	9499	10.55	Postprocessed Carrier Float	12/7/2012	12:45:12 PM	POST-4WELL-EX.cor	1717	503128.416
1041271	1171177	313.567	009083	9083	10.09	Postprocessed Carrier Float	12/7/2012	12:45:14 PM	POST-4WELL-EX.cor	1717	503130.384
1041267	1171176	313.656	009980	9980	11.09	Postprocessed Carrier Float	12/7/2012	12:45:16 PM	POST-4WELL-EX.cor	1717	503132.426
1041263	1171177	312.887	009578	9578	10.64	Postprocessed Carrier Float	12/7/2012	12:45:18 PM	POST-4WELL-EX.cor	1717	503134.398
1041257	1171176	312.916	008856	8856	9.84	Postprocessed Carrier Float	12/7/2012	12:45:20 PM	POST-4WELL-EX.cor	1717	503136.467
1041251	1171177	312.907	009666	9666	10.74	Postprocessed Carrier Float	12/7/2012	12:45:22 PM	POST-4WELL-EX.cor	1717	503138.399
1041249	1171176	313.036	008021	8021	8.91	Postprocessed Carrier Float	12/7/2012	12:45:24 PM	POST-4WELL-EX.cor	1717	503140.419
1041248	1171176	312.876	009149	9149	10.17	Postprocessed Carrier Float	12/7/2012	12:45:26 PM	POST-4WELL-EX.cor	1717	503142.452
1041248	1171176	312.977	008161	8161	9.07	Postprocessed Carrier Float	12/7/2012	12:45:28 PM	POST-4WELL-EX.cor	1717	503144.461
1041248	1171177	313.229	009225	9225	10.25	Postprocessed Carrier Float	12/7/2012	12:45:30 PM	POST-4WELL-EX.cor	1717	503146.421

Easting	Northing	Elevation	Text	Rad cpm	uR/hr	Corr Type	GPS Date	GPS Time	Datafile	GPS Week	GPS Second
1041246	1171179	313.291	008736	8736	9.71	Postprocessed Carrier Float	12/7/2012	12:45:32 PM	POST-4WELL-EX.cor	1717	503148.431
1041241	1171181	313.299	009921	9921	11.02	Postprocessed Carrier Float	12/7/2012	12:45:34 PM	POST-4WELL-EX.cor	1717	503150.409
1041235	1171181	313.199	010280	10280	11.42	Postprocessed Carrier Float	12/7/2012	12:45:36 PM	POST-4WELL-EX.cor	1717	503152.437
1041233	1171182	313.145	009492	9492	10.55	Postprocessed Carrier Float	12/7/2012	12:45:38 PM	POST-4WELL-EX.cor	1717	503154.418
1041235	1171183	313.148	010215	10215	11.35	Postprocessed Carrier Float	12/7/2012	12:45:40 PM	POST-4WELL-EX.cor	1717	503156.486
1041241	1171182	313.218	009376	9376	10.42	Postprocessed Carrier Float	12/7/2012	12:45:42 PM	POST-4WELL-EX.cor	1717	503158.419
1041248	1171182	313.12	009428	9428	10.48	Postprocessed Carrier Float	12/7/2012	12:45:44 PM	POST-4WELL-EX.cor	1717	503160.44
1041254	1171182	312.985	009026	9026	10.03	Postprocessed Carrier Float	12/7/2012	12:45:46 PM	POST-4WELL-EX.cor	1717	503162.482
1041260	1171181	312.915	009781	9781	10.87	Postprocessed Carrier Float	12/7/2012	12:45:48 PM	POST-4WELL-EX.cor	1717	503164.423
1041265	1171181	312.961	009663	9663	10.74	Postprocessed Carrier Float	12/7/2012	12:45:50 PM	POST-4WELL-EX.cor	1717	503166.438
1041271	1171181	313.074	010309	10309	11.45	Postprocessed Carrier Float	12/7/2012	12:45:52 PM	POST-4WELL-EX.cor	1717	503168.425
1041276	1171181	313.135	009877	9877	10.97	Postprocessed Carrier Float	12/7/2012	12:45:54 PM	POST-4WELL-EX.cor	1717	503170.47
1041281	1171181	313.275	009857	9857	10.95	Postprocessed Carrier Float	12/7/2012	12:45:56 PM	POST-4WELL-EX.cor	1717	503172.383
1041286	1171180	313.405	009023	9023	10.03	Postprocessed Carrier Float	12/7/2012	12:45:58 PM	POST-4WELL-EX.cor	1717	503174.391
1041291	1171180	313.627	009766	9766	10.85	Postprocessed Carrier Float	12/7/2012	12:46:00 PM	POST-4WELL-EX.cor	1717	503176.425
1041293	1171184	313.677	009528	9528	10.59	Postprocessed Carrier Float	12/7/2012	12:46:02 PM	POST-4WELL-EX.cor	1717	503178.451
1041289	1171186	313.541	008553	8553	9.50	Postprocessed Carrier Float	12/7/2012	12:46:04 PM	POST-4WELL-EX.cor	1717	503180.39
1041284	1171186	313.416	009444	9444	10.49	Postprocessed Carrier Float	12/7/2012	12:46:06 PM	POST-4WELL-EX.cor	1717	503182.413
1041279	1171185	313.272	009102	9102	10.11	Postprocessed Carrier Float	12/7/2012	12:46:08 PM	POST-4WELL-EX.cor	1717	503184.442
1041274	1171185	313.203	009561	9561	10.62	Postprocessed Carrier Float	12/7/2012	12:46:10 PM	POST-4WELL-EX.cor	1717	503186.427
1041269	1171185	313.014	010040	10040	11.16	Postprocessed Carrier Float	12/7/2012	12:46:12 PM	POST-4WELL-EX.cor	1717	503188.442
1041264	1171185	312.923	010115	10115	11.24	Postprocessed Carrier Float	12/7/2012	12:46:14 PM	POST-4WELL-EX.cor	1717	503190.401
1041258	1171185	313.041	010412	10412	11.57	Postprocessed Carrier Float	12/7/2012	12:46:16 PM	POST-4WELL-EX.cor	1717	503192.359
1041253	1171185	313.035	009973	9973	11.08	Postprocessed Carrier Float	12/7/2012	12:46:18 PM	POST-4WELL-EX.cor	1717	503194.39
1041248	1171185	313.092	009330	9330	10.37	Postprocessed Carrier Float	12/7/2012	12:46:20 PM	POST-4WELL-EX.cor	1717	503196.411
1041243	1171186	313.046	010970	10970	12.19	Postprocessed Carrier Float	12/7/2012	12:46:22 PM	POST-4WELL-EX.cor	1717	503198.46
1041237	1171186	313.009	009828	9828	10.92	Postprocessed Carrier Float	12/7/2012	12:46:24 PM	POST-4WELL-EX.cor	1717	503200.417
1041233	1171187	312.954	010491	10491	11.66	Postprocessed Carrier Float	12/7/2012	12:46:26 PM	POST-4WELL-EX.cor	1717	503202.488
1041230	1171188	312.951	008613	8613	9.57	Postprocessed Carrier Float	12/7/2012	12:46:28 PM	POST-4WELL-EX.cor	1717	503204.471
1041229	1171191	312.875	008855	8855	9.84	Postprocessed Carrier Float	12/7/2012	12:46:30 PM	POST-4WELL-EX.cor	1717	503206.452
1041233	1171192	313.03	008106	8106	9.01	Postprocessed Carrier Float	12/7/2012	12:46:32 PM	POST-4WELL-EX.cor	1717	503208.405
1041238	1171191	313.023	009821	9821	10.91	Postprocessed Carrier Float	12/7/2012	12:46:34 PM	POST-4WELL-EX.cor	1717	503210.448
1041244	1171190	313.04	009156	9156	10.17	Postprocessed Carrier Float	12/7/2012	12:46:36 PM	POST-4WELL-EX.cor	1717	503212.474
1041249	1171189	313.057	009452	9452	10.50	Postprocessed Carrier Float	12/7/2012	12:46:38 PM	POST-4WELL-EX.cor	1717	503214.6
1041253	1171189	312.979	009440	9440	10.49	Postprocessed Carrier Float	12/7/2012	12:46:40 PM	POST-4WELL-EX.cor	1717	503216.432
1041258	1171188	312.934	010197	10197	11.33	Postprocessed Carrier Float	12/7/2012	12:46:42 PM	POST-4WELL-EX.cor	1717	503218.385
1041263	1171187	312.913	010365	10365	11.52	Postprocessed Carrier Float	12/7/2012	12:46:44 PM	POST-4WELL-EX.cor	1717	503220.415
1041269	1171186	312.801	010187	10187	11.32	Postprocessed Carrier Float	12/7/2012	12:46:46 PM	POST-4WELL-EX.cor	1717	503222.427

Easting	Northing	Elevation	Text	Rad cpm	uR/hr	Corr Type	GPS Date	GPS Time	Datafile	GPS Week	GPS Second
1041274	1171186	312.975	009704	9704	10.78	Postprocessed Carrier Float	12/7/2012	12:46:48 PM	POST-4WELL-EX.cor	1717	503224.401
1041278	1171185	313.118	010079	10079	11.20	Postprocessed Carrier Float	12/7/2012	12:46:50 PM	POST-4WELL-EX.cor	1717	503226.447
1041283	1171184	313.059	009847	9847	10.94	Postprocessed Carrier Float	12/7/2012	12:46:52 PM	POST-4WELL-EX.cor	1717	503228.456
1041288	1171184	313.312	009457	9457	10.51	Postprocessed Carrier Float	12/7/2012	12:46:54 PM	POST-4WELL-EX.cor	1717	503230.513
1041293	1171184	313.413	009178	9178	10.20	Postprocessed Carrier Float	12/7/2012	12:46:56 PM	POST-4WELL-EX.cor	1717	503232.431
1041294	1171189	313.43	009341	9341	10.38	Postprocessed Carrier Float	12/7/2012	12:46:58 PM	POST-4WELL-EX.cor	1717	503234.442
1041289	1171192	313.219	009223	9223	10.25	Postprocessed Carrier Float	12/7/2012	12:47:00 PM	POST-4WELL-EX.cor	1717	503236.473
1041285	1171192	313.214	009089	9089	10.10	Postprocessed Carrier Float	12/7/2012	12:47:02 PM	POST-4WELL-EX.cor	1717	503238.436
1041280	1171191	312.98	009740	9740	10.82	Postprocessed Carrier Float	12/7/2012	12:47:04 PM	POST-4WELL-EX.cor	1717	503240.385
1041275	1171191	312.945	009593	9593	10.66	Postprocessed Carrier Float	12/7/2012	12:47:06 PM	POST-4WELL-EX.cor	1717	503242.434
1041270	1171191	312.903	010034	10034	11.15	Postprocessed Carrier Float	12/7/2012	12:47:08 PM	POST-4WELL-EX.cor	1717	503244.497
1041265	1171191	312.763	009252	9252	10.28	Postprocessed Carrier Float	12/7/2012	12:47:10 PM	POST-4WELL-EX.cor	1717	503246.412
1041260	1171192	312.779	008198	8198	9.11	Postprocessed Carrier Float	12/7/2012	12:47:12 PM	POST-4WELL-EX.cor	1717	503248.459
1041255	1171192	312.877	008792	8792	9.77	Postprocessed Carrier Float	12/7/2012	12:47:14 PM	POST-4WELL-EX.cor	1717	503250.414
1041249	1171192	312.741	008762	8762	9.74	Postprocessed Carrier Float	12/7/2012	12:47:16 PM	POST-4WELL-EX.cor	1717	503252.441
1041244	1171192	312.855	009495	9495	10.55	Postprocessed Carrier Float	12/7/2012	12:47:18 PM	POST-4WELL-EX.cor	1717	503254.42
1041238	1171193	312.779	009923	9923	11.03	Postprocessed Carrier Float	12/7/2012	12:47:20 PM	POST-4WELL-EX.cor	1717	503256.435
1041234	1171193	312.835	008877	8877	9.86	Postprocessed Carrier Float	12/7/2012	12:47:22 PM	POST-4WELL-EX.cor	1717	503258.466
1041228	1171193	312.611	008970	8970	9.97	Postprocessed Carrier Float	12/7/2012	12:47:24 PM	POST-4WELL-EX.cor	1717	503260.428
1041225	1171194	312.708	008398	8398	9.33	Postprocessed Carrier Float	12/7/2012	12:47:26 PM	POST-4WELL-EX.cor	1717	503262.451
1041224	1171197	312.682	007747	7747	8.61	Postprocessed Carrier Float	12/7/2012	12:47:28 PM	POST-4WELL-EX.cor	1717	503264.402
1041227	1171197	312.711	008854	8854	9.84	Postprocessed Carrier Float	12/7/2012	12:47:30 PM	POST-4WELL-EX.cor	1717	503266.429
1041232	1171197	312.607	009748	9748	10.83	Postprocessed Carrier Float	12/7/2012	12:47:32 PM	POST-4WELL-EX.cor	1717	503268.456
1041238	1171197	312.717	009661	9661	10.73	Postprocessed Carrier Float	12/7/2012	12:47:34 PM	POST-4WELL-EX.cor	1717	503270.38
1041243	1171196	312.685	009663	9663	10.74	Postprocessed Carrier Float	12/7/2012	12:47:36 PM	POST-4WELL-EX.cor	1717	503272.417
1041249	1171196	312.826	008531	8531	9.48	Postprocessed Carrier Float	12/7/2012	12:47:38 PM	POST-4WELL-EX.cor	1717	503274.344
1041254	1171195	312.709	009608	9608	10.68	Postprocessed Carrier Float	12/7/2012	12:47:40 PM	POST-4WELL-EX.cor	1717	503276.468
1041259	1171195	312.936	010058	10058	11.18	Postprocessed Carrier Float	12/7/2012	12:47:42 PM	POST-4WELL-EX.cor	1717	503278.532
1041265	1171194	312.868	011398	11398	12.66	Postprocessed Carrier Float	12/7/2012	12:47:44 PM	POST-4WELL-EX.cor	1717	503280.486
1041270	1171194	313.029	009922	9922	11.02	Postprocessed Carrier Float	12/7/2012	12:47:46 PM	POST-4WELL-EX.cor	1717	503282.44
1041274	1171196	313.035	008832	8832	9.81	Postprocessed Carrier Float	12/7/2012	12:47:48 PM	POST-4WELL-EX.cor	1717	503284.463
1041273	1171199	312.926	009664	9664	10.74	Postprocessed Carrier Float	12/7/2012	12:47:50 PM	POST-4WELL-EX.cor	1717	503286.481
1041268	1171200	312.817	009851	9851	10.95	Postprocessed Carrier Float	12/7/2012	12:47:52 PM	POST-4WELL-EX.cor	1717	503288.479
1041263	1171200	312.922	009285	9285	10.32	Postprocessed Carrier Float	12/7/2012	12:47:54 PM	POST-4WELL-EX.cor	1717	503290.411
1041258	1171200	313.003	009063	9063	10.07	Postprocessed Carrier Float	12/7/2012	12:47:56 PM	POST-4WELL-EX.cor	1717	503292.436
1041257	1171200	312.907	008988	8988	9.99	Postprocessed Carrier Float	12/7/2012	12:47:58 PM	POST-4WELL-EX.cor	1717	503294.454
1041257	1171200	312.892	008204	8204	9.12	Postprocessed Carrier Float	12/7/2012	12:48:00 PM	POST-4WELL-EX.cor	1717	503296.451
1041257	1171200	312.992	009587	9587	10.65	Postprocessed Carrier Float	12/7/2012	12:48:02 PM	POST-4WELL-EX.cor	1717	503298.471

Easting	Northing	Elevation	Text	Rad cpm	uR/hr	Corr Type	GPS Date	GPS Time	Datafile	GPS Week	GPS Second
1041257	1171200	312.961	008249	8249	9.17	Postprocessed Carrier Float	12/7/2012	12:48:04 PM	POST-4WELL-EX.cor	1717	503300.398
1041257	1171200	312.969	009403	9403	10.45	Postprocessed Carrier Float	12/7/2012	12:48:06 PM	POST-4WELL-EX.cor	1717	503302.477
1041257	1171200	312.922	008942	8942	9.94	Postprocessed Carrier Float	12/7/2012	12:48:08 PM	POST-4WELL-EX.cor	1717	503304.44
1041257	1171200	312.914	007346	7346	8.16	Postprocessed Carrier Float	12/7/2012	12:48:10 PM	POST-4WELL-EX.cor	1717	503306.411
1041257	1171200	312.883	008094	8094	8.99	Postprocessed Carrier Float	12/7/2012	12:48:12 PM	POST-4WELL-EX.cor	1717	503308.38
1041257	1171200	312.92	008276	8276	9.20	Postprocessed Carrier Float	12/7/2012	12:48:14 PM	POST-4WELL-EX.cor	1717	503310.433
1041256	1171200	312.881	008129	8129	9.03	Postprocessed Carrier Float	12/7/2012	12:48:16 PM	POST-4WELL-EX.cor	1717	503312.469
1041256	1171200	312.905	007940	7940	8.82	Postprocessed Carrier Float	12/7/2012	12:48:18 PM	POST-4WELL-EX.cor	1717	503314.536
1041257	1171200	312.867	007628	7628	8.48	Postprocessed Carrier Float	12/7/2012	12:48:20 PM	POST-4WELL-EX.cor	1717	503316.46
1041257	1171200	312.902	008891	8891	9.88	Postprocessed Carrier Float	12/7/2012	12:48:22 PM	POST-4WELL-EX.cor	1717	503318.434
1041257	1171200	312.91	007838	7838	8.71	Postprocessed Carrier Float	12/7/2012	12:48:24 PM	POST-4WELL-EX.cor	1717	503320.438
1041257	1171200	312.857	007255	7255	8.06	Postprocessed Carrier Float	12/7/2012	12:48:26 PM	POST-4WELL-EX.cor	1717	503322.424
1041257	1171200	312.85	007983	7983	8.87	Postprocessed Carrier Float	12/7/2012	12:48:28 PM	POST-4WELL-EX.cor	1717	503324.423
1041257	1171200	312.846	007518	7518	8.35	Postprocessed Carrier Float	12/7/2012	12:48:30 PM	POST-4WELL-EX.cor	1717	503326.472
1041257	1171200	312.85	008487	8487	9.43	Postprocessed Carrier Float	12/7/2012	12:48:32 PM	POST-4WELL-EX.cor	1717	503328.485
1041257	1171200	312.836	008608	8608	9.56	Postprocessed Carrier Float	12/7/2012	12:48:34 PM	POST-4WELL-EX.cor	1717	503330.448
1041257	1171200	312.893	008675	8675	9.64	Postprocessed Carrier Float	12/7/2012	12:48:36 PM	POST-4WELL-EX.cor	1717	503332.423
1041257	1171200	312.934	008394	8394	9.33	Postprocessed Carrier Float	12/7/2012	12:48:38 PM	POST-4WELL-EX.cor	1717	503334.426
1041257	1171200	312.966	008099	8099	9.00	Postprocessed Carrier Float	12/7/2012	12:48:40 PM	POST-4WELL-EX.cor	1717	503336.426
1041257	1171200	313.003	008516	8516	9.46	Postprocessed Carrier Float	12/7/2012	12:48:42 PM	POST-4WELL-EX.cor	1717	503338.436
1041257	1171200	313.057	008902	8902	9.89	Postprocessed Carrier Float	12/7/2012	12:48:44 PM	POST-4WELL-EX.cor	1717	503340.438
1041257	1171200	312.992	009406	9406	10.45	Postprocessed Carrier Float	12/7/2012	12:48:46 PM	POST-4WELL-EX.cor	1717	503342.469
1041257	1171200	312.997	008245	8245	9.16	Postprocessed Carrier Float	12/7/2012	12:48:48 PM	POST-4WELL-EX.cor	1717	503344.471
1041257	1171200	313.03	008450	8450	9.39	Postprocessed Carrier Float	12/7/2012	12:48:50 PM	POST-4WELL-EX.cor	1717	503346.439
1041257	1171200	313.062	008763	8763	9.74	Postprocessed Carrier Float	12/7/2012	12:48:52 PM	POST-4WELL-EX.cor	1717	503348.416
1041257	1171200	313.069	008122	8122	9.02	Postprocessed Carrier Float	12/7/2012	12:48:54 PM	POST-4WELL-EX.cor	1717	503350.423
1041257	1171200	313.03	008277	8277	9.20	Postprocessed Carrier Float	12/7/2012	12:48:56 PM	POST-4WELL-EX.cor	1717	503352.477
1041257	1171200	313.033	009352	9352	10.39	Postprocessed Carrier Float	12/7/2012	12:48:58 PM	POST-4WELL-EX.cor	1717	503354.432
1041257	1171200	313.015	007762	7762	8.62	Postprocessed Carrier Float	12/7/2012	12:49:00 PM	POST-4WELL-EX.cor	1717	503356.459
1041257	1171200	313.062	007970	7970	8.86	Postprocessed Carrier Float	12/7/2012	12:49:02 PM	POST-4WELL-EX.cor	1717	503358.46
1041257	1171200	312.999	007825	7825	8.69	Postprocessed Carrier Float	12/7/2012	12:49:04 PM	POST-4WELL-EX.cor	1717	503360.452
1041257	1171200	313.013	007248	7248	8.05	Postprocessed Carrier Float	12/7/2012	12:49:06 PM	POST-4WELL-EX.cor	1717	503362.46
1041257	1171200	313.012	008052	8052	8.95	Postprocessed Carrier Float	12/7/2012	12:49:08 PM	POST-4WELL-EX.cor	1717	503364.465
1041257	1171200	313.034	007312	7312	8.12	Postprocessed Carrier Float	12/7/2012	12:49:14 PM	POST-4WELL-EX.cor	1717	503370.452
1041257	1171200	313.073	008114	8114	9.02	Postprocessed Carrier Float	12/7/2012	12:49:16 PM	POST-4WELL-EX.cor	1717	503372.413
1041257	1171200	313.126	007797	7797	8.66	Postprocessed Carrier Float	12/7/2012	12:49:18 PM	POST-4WELL-EX.cor	1717	503374.525
1041257	1171200	313.085	008227	8227	9.14	Postprocessed Carrier Float	12/7/2012	12:49:20 PM	POST-4WELL-EX.cor	1717	503376.524
1041256	1171200	313.197	009551	9551	10.61	Postprocessed Carrier Float	12/7/2012	12:49:22 PM	POST-4WELL-EX.cor	1717	503378.469

Easting	Northing	Elevation	Text	Rad cpm	uR/hr	Corr Type	GPS Date	GPS Time	Datafile	GPS Week	GPS Second
1041251	1171201	313.022	009042	9042	10.05	Postprocessed Carrier Float	12/7/2012	12:49:24 PM	POST-4WELL-EX.cor	1717	503380.45
1041246	1171201	313.023	008942	8942	9.94	Postprocessed Carrier Float	12/7/2012	12:49:26 PM	POST-4WELL-EX.cor	1717	503382.45
1041241	1171202	312.937	009146	9146	10.16	Postprocessed Carrier Float	12/7/2012	12:49:28 PM	POST-4WELL-EX.cor	1717	503384.401
1041235	1171201	313.06	009249	9249	10.28	Postprocessed Carrier Float	12/7/2012	12:49:30 PM	POST-4WELL-EX.cor	1717	503386.414
1041231	1171201	313.019	009015	9015	10.02	Postprocessed Carrier Float	12/7/2012	12:49:32 PM	POST-4WELL-EX.cor	1717	503388.415
1041226	1171201	313.035	009706	9706	10.78	Postprocessed Carrier Float	12/7/2012	12:49:34 PM	POST-4WELL-EX.cor	1717	503390.521
1041223	1171202	313.051	008489	8489	9.43	Postprocessed Carrier Float	12/7/2012	12:49:36 PM	POST-4WELL-EX.cor	1717	503392.45
1041222	1171204	313.059	008825	8825	9.81	Postprocessed Carrier Float	12/7/2012	12:49:38 PM	POST-4WELL-EX.cor	1717	503394.461
1041225	1171206	313.044	008828	8828	9.81	Postprocessed Carrier Float	12/7/2012	12:49:40 PM	POST-4WELL-EX.cor	1717	503396.438
1041230	1171205	313.08	009306	9306	10.34	Postprocessed Carrier Float	12/7/2012	12:49:42 PM	POST-4WELL-EX.cor	1717	503398.47
1041235	1171204	312.98	008749	8749	9.72	Postprocessed Carrier Float	12/7/2012	12:49:44 PM	POST-4WELL-EX.cor	1717	503400.507
1041240	1171204	313.002	007859	7859	8.73	Postprocessed Carrier Float	12/7/2012	12:49:46 PM	POST-4WELL-EX.cor	1717	503402.445
1041245	1171203	312.953	008853	8853	9.84	Postprocessed Carrier Float	12/7/2012	12:49:48 PM	POST-4WELL-EX.cor	1717	503404.48
1041250	1171203	312.908	010273	10273	11.41	Postprocessed Carrier Float	12/7/2012	12:49:50 PM	POST-4WELL-EX.cor	1717	503406.401
1041255	1171202	312.873	009132	9132	10.15	Postprocessed Carrier Float	12/7/2012	12:49:52 PM	POST-4WELL-EX.cor	1717	503408.438
1041260	1171201	312.94	009818	9818	10.91	Postprocessed Carrier Float	12/7/2012	12:49:54 PM	POST-4WELL-EX.cor	1717	503410.494
1041265	1171200	313.062	009673	9673	10.75	Postprocessed Carrier Float	12/7/2012	12:49:56 PM	POST-4WELL-EX.cor	1717	503412.465
1041269	1171200	313.066	010122	10122	11.25	Postprocessed Carrier Float	12/7/2012	12:49:58 PM	POST-4WELL-EX.cor	1717	503414.419
1041273	1171202	312.971	010430	10430	11.59	Postprocessed Carrier Float	12/7/2012	12:50:00 PM	POST-4WELL-EX.cor	1717	503416.435
1041270	1171206	313.105	009588	9588	10.65	Postprocessed Carrier Float	12/7/2012	12:50:02 PM	POST-4WELL-EX.cor	1717	503418.453
1041265	1171207	312.972	010169	10169	11.30	Postprocessed Carrier Float	12/7/2012	12:50:04 PM	POST-4WELL-EX.cor	1717	503420.411
1041260	1171208	313.08	010003	10003	11.11	Postprocessed Carrier Float	12/7/2012	12:50:06 PM	POST-4WELL-EX.cor	1717	503422.425
1041255	1171208	313.054	008905	8905	9.89	Postprocessed Carrier Float	12/7/2012	12:50:08 PM	POST-4WELL-EX.cor	1717	503424.477
1041250	1171209	313.192	008686	8686	9.65	Postprocessed Carrier Float	12/7/2012	12:50:10 PM	POST-4WELL-EX.cor	1717	503426.39
1041245	1171209	313.087	008785	8785	9.76	Postprocessed Carrier Float	12/7/2012	12:50:12 PM	POST-4WELL-EX.cor	1717	503428.43
1041239	1171209	313.108	009196	9196	10.22	Postprocessed Carrier Float	12/7/2012	12:50:14 PM	POST-4WELL-EX.cor	1717	503430.372
1041234	1171209	313.151	009252	9252	10.28	Postprocessed Carrier Float	12/7/2012	12:50:16 PM	POST-4WELL-EX.cor	1717	503432.392
1041229	1171209	313.308	009218	9218	10.24	Postprocessed Carrier Float	12/7/2012	12:50:18 PM	POST-4WELL-EX.cor	1717	503434.367
1041224	1171210	313.181	008586	8586	9.54	Postprocessed Carrier Float	12/7/2012	12:50:20 PM	POST-4WELL-EX.cor	1717	503436.463
1041223	1171213	313.287	007271	7271	8.08	Postprocessed Carrier Float	12/7/2012	12:50:22 PM	POST-4WELL-EX.cor	1717	503438.474
1041225	1171214	313.298	007969	7969	8.85	Postprocessed Carrier Float	12/7/2012	12:50:24 PM	POST-4WELL-EX.cor	1717	503440.397
1041230	1171213	313.353	008530	8530	9.48	Postprocessed Carrier Float	12/7/2012	12:50:26 PM	POST-4WELL-EX.cor	1717	503442.457
1041235	1171212	313.414	009248	9248	10.28	Postprocessed Carrier Float	12/7/2012	12:50:28 PM	POST-4WELL-EX.cor	1717	503444.43
1041240	1171212	313.301	009833	9833	10.93	Postprocessed Carrier Float	12/7/2012	12:50:30 PM	POST-4WELL-EX.cor	1717	503446.427
1041246	1171211	313.203	008624	8624	9.58	Postprocessed Carrier Float	12/7/2012	12:50:32 PM	POST-4WELL-EX.cor	1717	503448.398
1041251	1171211	313.274	008976	8976	9.97	Postprocessed Carrier Float	12/7/2012	12:50:34 PM	POST-4WELL-EX.cor	1717	503450.486
1041256	1171211	313.221	009118	9118	10.13	Postprocessed Carrier Float	12/7/2012	12:50:36 PM	POST-4WELL-EX.cor	1717	503452.435
1041261	1171210	313.144	009262	9262	10.29	Postprocessed Carrier Float	12/7/2012	12:50:38 PM	POST-4WELL-EX.cor	1717	503454.421

Easting	Northing	Elevation	Text	Rad cpm	uR/hr	Corr Type	GPS Date	GPS Time	Datafile	GPS Week	GPS Second
1041266	1171209	313.076	009331	9331	10.37	Postprocessed Carrier Float	12/7/2012	12:50:40 PM	POST-4WELL-EX.cor	1717	503456.443
1041271	1171209	313.324	008398	8398	9.33	Postprocessed Carrier Float	12/7/2012	12:50:42 PM	POST-4WELL-EX.cor	1717	503458.443
1041273	1171212	313.351	009810	9810	10.90	Postprocessed Carrier Float	12/7/2012	12:50:44 PM	POST-4WELL-EX.cor	1717	503460.415
1041270	1171215	313.368	009290	9290	10.32	Postprocessed Carrier Float	12/7/2012	12:50:46 PM	POST-4WELL-EX.cor	1717	503462.497
1041266	1171217	313.335	009970	9970	11.08	Postprocessed Carrier Float	12/7/2012	12:50:48 PM	POST-4WELL-EX.cor	1717	503464.453
1041261	1171217	313.162	009863	9863	10.96	Postprocessed Carrier Float	12/7/2012	12:50:50 PM	POST-4WELL-EX.cor	1717	503466.434
1041255	1171217	313.441	010171	10171	11.30	Postprocessed Carrier Float	12/7/2012	12:50:52 PM	POST-4WELL-EX.cor	1717	503468.468
1041251	1171217	313.58	008750	8750	9.72	Postprocessed Carrier Float	12/7/2012	12:50:54 PM	POST-4WELL-EX.cor	1717	503470.41
1041246	1171218	313.502	008669	8669	9.63	Postprocessed Carrier Float	12/7/2012	12:50:56 PM	POST-4WELL-EX.cor	1717	503472.455
1041242	1171219	313.425	009138	9138	10.15	Postprocessed Carrier Float	12/7/2012	12:50:58 PM	POST-4WELL-EX.cor	1717	503474.46
1041240	1171219	313.482	008220	8220	9.13	Postprocessed Carrier Float	12/7/2012	12:51:00 PM	POST-4WELL-EX.cor	1717	503476.42
1041240	1171219	313.466	008651	8651	9.61	Postprocessed Carrier Float	12/7/2012	12:51:02 PM	POST-4WELL-EX.cor	1717	503478.404
1041240	1171219	313.492	008918	8918	9.91	Postprocessed Carrier Float	12/7/2012	12:51:04 PM	POST-4WELL-EX.cor	1717	503480.401
1041240	1171219	313.538	007090	7090	7.88	Postprocessed Carrier Float	12/7/2012	12:51:06 PM	POST-4WELL-EX.cor	1717	503482.41
1041240	1171220	313.514	009135	9135	10.15	Postprocessed Carrier Float	12/7/2012	12:51:08 PM	POST-4WELL-EX.cor	1717	503484.441
1041240	1171220	313.511	008903	8903	9.89	Postprocessed Carrier Float	12/7/2012	12:51:10 PM	POST-4WELL-EX.cor	1717	503486.476
1041240	1171220	313.481	008116	8116	9.02	Postprocessed Carrier Float	12/7/2012	12:51:12 PM	POST-4WELL-EX.cor	1717	503488.42
1041240	1171220	313.431	008877	8877	9.86	Postprocessed Carrier Float	12/7/2012	12:51:14 PM	POST-4WELL-EX.cor	1717	503490.436
1041240	1171220	313.356	008715	8715	9.68	Postprocessed Carrier Float	12/7/2012	12:51:16 PM	POST-4WELL-EX.cor	1717	503492.442
1041240	1171220	313.299	008082	8082	8.98	Postprocessed Carrier Float	12/7/2012	12:51:18 PM	POST-4WELL-EX.cor	1717	503494.43
1041240	1171220	313.317	007960	7960	8.84	Postprocessed Carrier Float	12/7/2012	12:51:20 PM	POST-4WELL-EX.cor	1717	503496.409
1041240	1171220	313.375	007667	7667	8.52	Postprocessed Carrier Float	12/7/2012	12:51:22 PM	POST-4WELL-EX.cor	1717	503498.45
1041240	1171220	313.47	008249	8249	9.17	Postprocessed Carrier Float	12/7/2012	12:51:24 PM	POST-4WELL-EX.cor	1717	503500.425
1041240	1171220	313.455	008570	8570	9.52	Postprocessed Carrier Float	12/7/2012	12:51:26 PM	POST-4WELL-EX.cor	1717	503502.468
1041240	1171220	313.453	008478	8478	9.42	Postprocessed Carrier Float	12/7/2012	12:51:28 PM	POST-4WELL-EX.cor	1717	503504.477
1041240	1171220	313.375	008577	8577	9.53	Postprocessed Carrier Float	12/7/2012	12:51:30 PM	POST-4WELL-EX.cor	1717	503506.393
1041240	1171220	313.387	007946	7946	8.83	Postprocessed Carrier Float	12/7/2012	12:51:32 PM	POST-4WELL-EX.cor	1717	503508.355
1041240	1171220	313.378	007051	7051	7.83	Postprocessed Carrier Float	12/7/2012	12:51:34 PM	POST-4WELL-EX.cor	1717	503510.439
1041240	1171220	313.402	008203	8203	9.11	Postprocessed Carrier Float	12/7/2012	12:51:36 PM	POST-4WELL-EX.cor	1717	503512.417
1041240	1171220	313.438	008132	8132	9.04	Postprocessed Carrier Float	12/7/2012	12:51:38 PM	POST-4WELL-EX.cor	1717	503514.393
1041240	1171220	313.439	008608	8608	9.56	Postprocessed Carrier Float	12/7/2012	12:51:40 PM	POST-4WELL-EX.cor	1717	503516.416
1041240	1171220	313.467	007730	7730	8.59	Postprocessed Carrier Float	12/7/2012	12:51:42 PM	POST-4WELL-EX.cor	1717	503518.409
1041240	1171220	313.432	008163	8163	9.07	Postprocessed Carrier Float	12/7/2012	12:51:44 PM	POST-4WELL-EX.cor	1717	503520.439
1041240	1171220	313.428	008325	8325	9.25	Postprocessed Carrier Float	12/7/2012	12:51:46 PM	POST-4WELL-EX.cor	1717	503522.459
1041240	1171220	313.401	007580	7580	8.42	Postprocessed Carrier Float	12/7/2012	12:51:48 PM	POST-4WELL-EX.cor	1717	503524.479
1041240	1171220	313.393	008100	8100	9.00	Postprocessed Carrier Float	12/7/2012	12:51:50 PM	POST-4WELL-EX.cor	1717	503526.436
1041240	1171220	313.46	008538	8538	9.49	Postprocessed Carrier Float	12/7/2012	12:51:52 PM	POST-4WELL-EX.cor	1717	503528.449
1041240	1171220	313.435	007643	7643	8.49	Postprocessed Carrier Float	12/7/2012	12:51:54 PM	POST-4WELL-EX.cor	1717	503530.432

Easting	Northing	Elevation	Text	Rad cpm	uR/hr	Corr Type	GPS Date	GPS Time	Datafile	GPS Week	GPS Second
1041240	1171220	313.412	008830	8830	9.81	Postprocessed Carrier Float	12/7/2012	12:51:56 PM	POST-4WELL-EX.cor	1717	503532.397
1041240	1171220	313.462	008057	8057	8.95	Postprocessed Carrier Float	12/7/2012	12:51:58 PM	POST-4WELL-EX.cor	1717	503534.418
1041240	1171220	313.437	008708	8708	9.68	Postprocessed Carrier Float	12/7/2012	12:52:00 PM	POST-4WELL-EX.cor	1717	503536.548
1041240	1171220	313.403	009196	9196	10.22	Postprocessed Carrier Float	12/7/2012	12:52:04 PM	POST-4WELL-EX.cor	1717	503540.452
1041240	1171220	313.515	008134	8134	9.04	Postprocessed Carrier Float	12/7/2012	12:52:06 PM	POST-4WELL-EX.cor	1717	503542.46
1041238	1171220	313.579	008668	8668	9.63	Postprocessed Carrier Float	12/7/2012	12:52:08 PM	POST-4WELL-EX.cor	1717	503544.462
1041233	1171221	313.638	009483	9483	10.54	Postprocessed Carrier Float	12/7/2012	12:52:10 PM	POST-4WELL-EX.cor	1717	503546.452
1041228	1171221	313.323	009746	9746	10.83	Postprocessed Carrier Float	12/7/2012	12:52:12 PM	POST-4WELL-EX.cor	1717	503548.442
1041225	1171222	313.573	008746	8746	9.72	Postprocessed Carrier Float	12/7/2012	12:52:14 PM	POST-4WELL-EX.cor	1717	503550.379
1041225	1171225	313.517	008256	8256	9.17	Postprocessed Carrier Float	12/7/2012	12:52:16 PM	POST-4WELL-EX.cor	1717	503552.351
1041229	1171225	313.299	008016	8016	8.91	Postprocessed Carrier Float	12/7/2012	12:52:18 PM	POST-4WELL-EX.cor	1717	503554.389
1041234	1171224	313.55	008376	8376	9.31	Postprocessed Carrier Float	12/7/2012	12:52:20 PM	POST-4WELL-EX.cor	1717	503556.396
1041239	1171223	313.533	008428	8428	9.36	Postprocessed Carrier Float	12/7/2012	12:52:22 PM	POST-4WELL-EX.cor	1717	503558.417
1041244	1171222	313.503	009751	9751	10.83	Postprocessed Carrier Float	12/7/2012	12:52:24 PM	POST-4WELL-EX.cor	1717	503560.51
1041249	1171221	313.61	009504	9504	10.56	Postprocessed Carrier Float	12/7/2012	12:52:26 PM	POST-4WELL-EX.cor	1717	503562.424
1041252	1171221	314.257	009511	9511	10.57	Postprocessed Carrier Float	12/7/2012	12:52:28 PM	POST-4WELL-EX.cor	1717	503564.433
1041252	1171221	314.269	007719	7719	8.58	Postprocessed Carrier Float	12/7/2012	12:52:30 PM	POST-4WELL-EX.cor	1717	503566.538
1041252	1171221	314.302	007772	7772	8.64	Postprocessed Carrier Float	12/7/2012	12:52:32 PM	POST-4WELL-EX.cor	1717	503568.538
1041252	1171221	314.297	006913	6913	7.68	Postprocessed Carrier Float	12/7/2012	12:52:34 PM	POST-4WELL-EX.cor	1717	503570.47
1041252	1171221	314.249	009094	9094	10.10	Postprocessed Carrier Float	12/7/2012	12:52:36 PM	POST-4WELL-EX.cor	1717	503572.49
1041252	1171221	314.302	007663	7663	8.51	Postprocessed Carrier Float	12/7/2012	12:52:38 PM	POST-4WELL-EX.cor	1717	503574.386
1041252	1171221	314.283	008549	8549	9.50	Postprocessed Carrier Float	12/7/2012	12:52:40 PM	POST-4WELL-EX.cor	1717	503576.461
1041252	1171221	314.265	007621	7621	8.47	Postprocessed Carrier Float	12/7/2012	12:52:42 PM	POST-4WELL-EX.cor	1717	503578.432
1041252	1171221	314.258	007736	7736	8.60	Postprocessed Carrier Float	12/7/2012	12:52:44 PM	POST-4WELL-EX.cor	1717	503580.532
1041252	1171221	314.218	007451	7451	8.28	Postprocessed Carrier Float	12/7/2012	12:52:46 PM	POST-4WELL-EX.cor	1717	503582.446
1041252	1171221	314.209	007575	7575	8.42	Postprocessed Carrier Float	12/7/2012	12:52:48 PM	POST-4WELL-EX.cor	1717	503584.444
1041252	1171221	314.193	008716	8716	9.68	Postprocessed Carrier Float	12/7/2012	12:52:50 PM	POST-4WELL-EX.cor	1717	503586.489
1041252	1171221	314.114	006785	6785	7.54	Postprocessed Carrier Float	12/7/2012	12:52:54 PM	POST-4WELL-EX.cor	1717	503590.443
1041253	1171221	314.043	006986	6986	7.76	Postprocessed Carrier Float	12/7/2012	12:52:56 PM	POST-4WELL-EX.cor	1717	503592.502
1041256	1171220	313.387	007434	7434	8.26	Postprocessed Carrier Float	12/7/2012	12:52:58 PM	POST-4WELL-EX.cor	1717	503594.442
1041261	1171219	313.147	010072	10072	11.19	Postprocessed Carrier Float	12/7/2012	12:53:00 PM	POST-4WELL-EX.cor	1717	503596.514
1041266	1171218	313.265	009284	9284	10.32	Postprocessed Carrier Float	12/7/2012	12:53:02 PM	POST-4WELL-EX.cor	1717	503598.435
1041271	1171217	313.173	010052	10052	11.17	Postprocessed Carrier Float	12/7/2012	12:53:04 PM	POST-4WELL-EX.cor	1717	503600.509
1041276	1171217	313.339	009553	9553	10.61	Postprocessed Carrier Float	12/7/2012	12:53:06 PM	POST-4WELL-EX.cor	1717	503602.416
1041277	1171220	313.209	009814	9814	10.90	Postprocessed Carrier Float	12/7/2012	12:53:08 PM	POST-4WELL-EX.cor	1717	503604.421
1041276	1171220	313.231	008601	8601	9.56	Postprocessed Carrier Float	12/7/2012	12:53:10 PM	POST-4WELL-EX.cor	1717	503606.474
1041276	1171220	313.094	007257	7257	8.06	Postprocessed Carrier Float	12/7/2012	12:53:12 PM	POST-4WELL-EX.cor	1717	503608.451
1041276	1171220	313.117	008793	8793	9.77	Postprocessed Carrier Float	12/7/2012	12:53:14 PM	POST-4WELL-EX.cor	1717	503610.556

Easting	Northing	Elevation	Text	Rad cpm	uR/hr	Corr Type	GPS Date	GPS Time	Datafile	GPS Week	GPS Second
1041276	1171220	313.154	008522	8522	9.47	Postprocessed Carrier Float	12/7/2012	12:53:16 PM	POST-4WELL-EX.cor	1717	503612.452
1041276	1171220	313.21	008550	8550	9.50	Postprocessed Carrier Float	12/7/2012	12:53:18 PM	POST-4WELL-EX.cor	1717	503614.394
1041276	1171220	313.228	009414	9414	10.46	Postprocessed Carrier Float	12/7/2012	12:53:20 PM	POST-4WELL-EX.cor	1717	503616.484
1041276	1171220	313.111	009191	9191	10.21	Postprocessed Carrier Float	12/7/2012	12:53:22 PM	POST-4WELL-EX.cor	1717	503618.512
1041276	1171220	313.147	008516	8516	9.46	Postprocessed Carrier Float	12/7/2012	12:53:24 PM	POST-4WELL-EX.cor	1717	503620.418
1041276	1171220	313.127	008775	8775	9.75	Postprocessed Carrier Float	12/7/2012	12:53:26 PM	POST-4WELL-EX.cor	1717	503622.431
1041276	1171220	313.142	009488	9488	10.54	Postprocessed Carrier Float	12/7/2012	12:53:28 PM	POST-4WELL-EX.cor	1717	503624.473
1041276	1171220	313.193	009173	9173	10.19	Postprocessed Carrier Float	12/7/2012	12:53:30 PM	POST-4WELL-EX.cor	1717	503626.407
1041276	1171220	313.204	007953	7953	8.84	Postprocessed Carrier Float	12/7/2012	12:53:32 PM	POST-4WELL-EX.cor	1717	503628.466
1041276	1171220	313.201	009392	9392	10.44	Postprocessed Carrier Float	12/7/2012	12:53:34 PM	POST-4WELL-EX.cor	1717	503630.424
1041276	1171220	313.187	008612	8612	9.57	Postprocessed Carrier Float	12/7/2012	12:53:36 PM	POST-4WELL-EX.cor	1717	503632.436
1041276	1171220	313.201	008345	8345	9.27	Postprocessed Carrier Float	12/7/2012	12:53:38 PM	POST-4WELL-EX.cor	1717	503634.444
1041276	1171220	313.245	008846	8846	9.83	Postprocessed Carrier Float	12/7/2012	12:53:40 PM	POST-4WELL-EX.cor	1717	503636.489
1041276	1171220	313.211	009365	9365	10.41	Postprocessed Carrier Float	12/7/2012	12:53:42 PM	POST-4WELL-EX.cor	1717	503638.479
1041276	1171220	313.221	008145	8145	9.05	Postprocessed Carrier Float	12/7/2012	12:53:44 PM	POST-4WELL-EX.cor	1717	503640.438
1041276	1171220	313.248	008826	8826	9.81	Postprocessed Carrier Float	12/7/2012	12:53:46 PM	POST-4WELL-EX.cor	1717	503642.446
1041276	1171220	313.279	008629	8629	9.59	Postprocessed Carrier Float	12/7/2012	12:53:48 PM	POST-4WELL-EX.cor	1717	503644.451
1041276	1171220	313.314	007627	7627	8.47	Postprocessed Carrier Float	12/7/2012	12:53:50 PM	POST-4WELL-EX.cor	1717	503646.436
1041276	1171220	313.334	008696	8696	9.66	Postprocessed Carrier Float	12/7/2012	12:53:52 PM	POST-4WELL-EX.cor	1717	503648.51
1041276	1171220	313.351	008793	8793	9.77	Postprocessed Carrier Float	12/7/2012	12:53:54 PM	POST-4WELL-EX.cor	1717	503650.421
1041276	1171220	313.369	008957	8957	9.95	Postprocessed Carrier Float	12/7/2012	12:53:56 PM	POST-4WELL-EX.cor	1717	503652.445
1041276	1171220	313.366	008014	8014	8.90	Postprocessed Carrier Float	12/7/2012	12:53:58 PM	POST-4WELL-EX.cor	1717	503654.497
1041276	1171220	313.335	009036	9036	10.04	Postprocessed Carrier Float	12/7/2012	12:54:00 PM	POST-4WELL-EX.cor	1717	503656.414
1041276	1171220	313.373	008859	8859	9.84	Postprocessed Carrier Float	12/7/2012	12:54:02 PM	POST-4WELL-EX.cor	1717	503658.396
1041276	1171220	313.369	008383	8383	9.31	Postprocessed Carrier Float	12/7/2012	12:54:04 PM	POST-4WELL-EX.cor	1717	503660.431
1041276	1171220	313.324	008586	8586	9.54	Postprocessed Carrier Float	12/7/2012	12:54:06 PM	POST-4WELL-EX.cor	1717	503662.358
1041276	1171220	313.403	008704	8704	9.67	Postprocessed Carrier Float	12/7/2012	12:54:08 PM	POST-4WELL-EX.cor	1717	503664.502
1041276	1171220	313.437	007611	7611	8.46	Postprocessed Carrier Float	12/7/2012	12:54:14 PM	POST-4WELL-EX.cor	1717	503670.461
1041276	1171220	313.598	008448	8448	9.39	Postprocessed Carrier Float	12/7/2012	12:54:16 PM	POST-4WELL-EX.cor	1717	503672.525
1041275	1171222	313.676	008860	8860	9.84	Postprocessed Carrier Float	12/7/2012	12:54:18 PM	POST-4WELL-EX.cor	1717	503674.475
1041271	1171224	313.414	010131	10131	11.26	Postprocessed Carrier Float	12/7/2012	12:54:20 PM	POST-4WELL-EX.cor	1717	503676.47
1041266	1171224	313.329	010270	10270	11.41	Postprocessed Carrier Float	12/7/2012	12:54:22 PM	POST-4WELL-EX.cor	1717	503678.511
1041261	1171224	313.488	009896	9896	11.00	Postprocessed Carrier Float	12/7/2012	12:54:24 PM	POST-4WELL-EX.cor	1717	503680.413
1041257	1171224	313.558	009386	9386	10.43	Postprocessed Carrier Float	12/7/2012	12:54:26 PM	POST-4WELL-EX.cor	1717	503682.455
1041254	1171224	313.747	009459	9459	10.51	Postprocessed Carrier Float	12/7/2012	12:54:28 PM	POST-4WELL-EX.cor	1717	503684.412
1041252	1171224	314.378	008151	8151	9.06	Postprocessed Carrier Float	12/7/2012	12:54:30 PM	POST-4WELL-EX.cor	1717	503686.454
1041253	1171224	314.348	009007	9007	10.01	Postprocessed Carrier Float	12/7/2012	12:54:32 PM	POST-4WELL-EX.cor	1717	503688.493
1041252	1171224	314.356	007432	7432	8.26	Postprocessed Carrier Float	12/7/2012	12:54:34 PM	POST-4WELL-EX.cor	1717	503690.437

Easting	Northing	Elevation	Text	Rad cpm	uR/hr	Corr Type	GPS Date	GPS Time	Datafile	GPS Week	GPS Second
1041252	1171224	314.355	007274	7274	8.08	Postprocessed Carrier Float	12/7/2012	12:54:36 PM	POST-4WELL-EX.cor	1717	503692.423
1041252	1171224	314.328	008089	8089	8.99	Postprocessed Carrier Float	12/7/2012	12:54:38 PM	POST-4WELL-EX.cor	1717	503694.412
1041252	1171224	314.332	009085	9085	10.09	Postprocessed Carrier Float	12/7/2012	12:54:40 PM	POST-4WELL-EX.cor	1717	503696.415
1041252	1171224	314.354	007602	7602	8.45	Postprocessed Carrier Float	12/7/2012	12:54:42 PM	POST-4WELL-EX.cor	1717	503698.459
1041252	1171224	314.28	008720	8720	9.69	Postprocessed Carrier Float	12/7/2012	12:54:44 PM	POST-4WELL-EX.cor	1717	503700.44
1041252	1171224	314.299	009006	9006	10.01	Postprocessed Carrier Float	12/7/2012	12:54:46 PM	POST-4WELL-EX.cor	1717	503702.449
1041252	1171224	314.267	008145	8145	9.05	Postprocessed Carrier Float	12/7/2012	12:54:48 PM	POST-4WELL-EX.cor	1717	503704.417
1041252	1171224	314.22	007611	7611	8.46	Postprocessed Carrier Float	12/7/2012	12:54:50 PM	POST-4WELL-EX.cor	1717	503706.516
1041252	1171224	314.249	008170	8170	9.08	Postprocessed Carrier Float	12/7/2012	12:54:52 PM	POST-4WELL-EX.cor	1717	503708.489
1041252	1171224	314.228	008026	8026	8.92	Postprocessed Carrier Float	12/7/2012	12:54:56 PM	POST-4WELL-EX.cor	1717	503712.4
1041251	1171224	313.894	007664	7664	8.52	Postprocessed Carrier Float	12/7/2012	12:54:58 PM	POST-4WELL-EX.cor	1717	503714.42
1041248	1171225	313.368	008143	8143	9.05	Postprocessed Carrier Float	12/7/2012	12:55:00 PM	POST-4WELL-EX.cor	1717	503716.493
1041243	1171225	313.555	009337	9337	10.37	Postprocessed Carrier Float	12/7/2012	12:55:02 PM	POST-4WELL-EX.cor	1717	503718.423
1041238	1171226	313.646	009883	9883	10.98	Postprocessed Carrier Float	12/7/2012	12:55:04 PM	POST-4WELL-EX.cor	1717	503720.423
1041232	1171226	313.377	009685	9685	10.76	Postprocessed Carrier Float	12/7/2012	12:55:06 PM	POST-4WELL-EX.cor	1717	503722.446
1041227	1171227	313.506	008217	8217	9.13	Postprocessed Carrier Float	12/7/2012	12:55:08 PM	POST-4WELL-EX.cor	1717	503724.393
1041227	1171229	313.534	008238	8238	9.15	Postprocessed Carrier Float	12/7/2012	12:55:10 PM	POST-4WELL-EX.cor	1717	503726.488
1041230	1171230	313.429	008389	8389	9.32	Postprocessed Carrier Float	12/7/2012	12:55:12 PM	POST-4WELL-EX.cor	1717	503728.421
1041235	1171230	313.215	009517	9517	10.57	Postprocessed Carrier Float	12/7/2012	12:55:14 PM	POST-4WELL-EX.cor	1717	503730.432
1041240	1171229	313.472	010179	10179	11.31	Postprocessed Carrier Float	12/7/2012	12:55:16 PM	POST-4WELL-EX.cor	1717	503732.433
1041246	1171228	313.545	009561	9561	10.62	Postprocessed Carrier Float	12/7/2012	12:55:18 PM	POST-4WELL-EX.cor	1717	503734.383
1041251	1171228	313.675	009410	9410	10.46	Postprocessed Carrier Float	12/7/2012	12:55:20 PM	POST-4WELL-EX.cor	1717	503736.502
1041256	1171227	313.35	008793	8793	9.77	Postprocessed Carrier Float	12/7/2012	12:55:22 PM	POST-4WELL-EX.cor	1717	503738.454
1041262	1171226	313.249	009609	9609	10.68	Postprocessed Carrier Float	12/7/2012	12:55:24 PM	POST-4WELL-EX.cor	1717	503740.45
1041267	1171225	313.144	009203	9203	10.23	Postprocessed Carrier Float	12/7/2012	12:55:26 PM	POST-4WELL-EX.cor	1717	503742.452
1041272	1171223	312.999	009447	9447	10.50	Postprocessed Carrier Float	12/7/2012	12:55:28 PM	POST-4WELL-EX.cor	1717	503744.453
1041277	1171223	313.165	009515	9515	10.57	Postprocessed Carrier Float	12/7/2012	12:55:30 PM	POST-4WELL-EX.cor	1717	503746.445
1041278	1171227	313.11	009369	9369	10.41	Postprocessed Carrier Float	12/7/2012	12:55:32 PM	POST-4WELL-EX.cor	1717	503748.447
1041273	1171229	313.436	009503	9503	10.56	Postprocessed Carrier Float	12/7/2012	12:55:34 PM	POST-4WELL-EX.cor	1717	503750.441
1041268	1171230	313.245	010531	10531	11.70	Postprocessed Carrier Float	12/7/2012	12:55:36 PM	POST-4WELL-EX.cor	1717	503752.492
1041262	1171230	313.352	009065	9065	10.07	Postprocessed Carrier Float	12/7/2012	12:55:38 PM	POST-4WELL-EX.cor	1717	503754.443
1041257	1171231	313.422	009634	9634	10.70	Postprocessed Carrier Float	12/7/2012	12:55:40 PM	POST-4WELL-EX.cor	1717	503756.435
1041251	1171231	313.432	009647	9647	10.72	Postprocessed Carrier Float	12/7/2012	12:55:42 PM	POST-4WELL-EX.cor	1717	503758.436
1041246	1171231	313.498	007953	7953	8.84	Postprocessed Carrier Float	12/7/2012	12:55:44 PM	POST-4WELL-EX.cor	1717	503760.598
1041241	1171230	313.366	009489	9489	10.54	Postprocessed Carrier Float	12/7/2012	12:55:46 PM	POST-4WELL-EX.cor	1717	503762.383
1041236	1171231	313.209	009465	9465	10.52	Postprocessed Carrier Float	12/7/2012	12:55:48 PM	POST-4WELL-EX.cor	1717	503764.384
1041230	1171231	313.1	008594	8594	9.55	Postprocessed Carrier Float	12/7/2012	12:55:50 PM	POST-4WELL-EX.cor	1717	503766.429
1041228	1171232	313.458	007734	7734	8.59	Postprocessed Carrier Float	12/7/2012	12:55:52 PM	POST-4WELL-EX.cor	1717	503768.406

Easting	Northing	Elevation	Text	Rad cpm	uR/hr	Corr Type	GPS Date	GPS Time	Datafile	GPS Week	GPS Second
1041230	1171235	313.516	008311	8311	9.23	Postprocessed Carrier Float	12/7/2012	12:55:54 PM	POST-4WELL-EX.cor	1717	503770.414
1041235	1171235	313.194	008664	8664	9.63	Postprocessed Carrier Float	12/7/2012	12:55:56 PM	POST-4WELL-EX.cor	1717	503772.46
1041240	1171235	313.385	008671	8671	9.63	Postprocessed Carrier Float	12/7/2012	12:55:58 PM	POST-4WELL-EX.cor	1717	503774.415
1041246	1171234	313.488	008619	8619	9.58	Postprocessed Carrier Float	12/7/2012	12:56:00 PM	POST-4WELL-EX.cor	1717	503776.457
1041251	1171234	313.564	007731	7731	8.59	Postprocessed Carrier Float	12/7/2012	12:56:02 PM	POST-4WELL-EX.cor	1717	503778.458
1041256	1171234	313.492	008905	8905	9.89	Postprocessed Carrier Float	12/7/2012	12:56:04 PM	POST-4WELL-EX.cor	1717	503780.449
1041261	1171233	313.406	009346	9346	10.38	Postprocessed Carrier Float	12/7/2012	12:56:06 PM	POST-4WELL-EX.cor	1717	503782.438
1041266	1171232	313.142	010341	10341	11.49	Postprocessed Carrier Float	12/7/2012	12:56:08 PM	POST-4WELL-EX.cor	1717	503784.524
1041271	1171232	313.276	010313	10313	11.46	Postprocessed Carrier Float	12/7/2012	12:56:10 PM	POST-4WELL-EX.cor	1717	503786.441
1041276	1171231	313.409	009937	9937	11.04	Postprocessed Carrier Float	12/7/2012	12:56:12 PM	POST-4WELL-EX.cor	1717	503788.516
1041280	1171232	313.321	009501	9501	10.56	Postprocessed Carrier Float	12/7/2012	12:56:14 PM	POST-4WELL-EX.cor	1717	503790.43
1041279	1171237	313.431	008101	8101	9.00	Postprocessed Carrier Float	12/7/2012	12:56:16 PM	POST-4WELL-EX.cor	1717	503792.455
1041276	1171238	313.603	009678	9678	10.75	Postprocessed Carrier Float	12/7/2012	12:56:18 PM	POST-4WELL-EX.cor	1717	503794.416
1041270	1171238	313.744	008480	8480	9.42	Postprocessed Carrier Float	12/7/2012	12:56:20 PM	POST-4WELL-EX.cor	1717	503796.44
1041265	1171238	313.527	010160	10160	11.29	Postprocessed Carrier Float	12/7/2012	12:56:22 PM	POST-4WELL-EX.cor	1717	503798.434
1041260	1171239	313.603	009312	9312	10.35	Postprocessed Carrier Float	12/7/2012	12:56:24 PM	POST-4WELL-EX.cor	1717	503800.569
1041255	1171240	313.632	008577	8577	9.53	Postprocessed Carrier Float	12/7/2012	12:56:26 PM	POST-4WELL-EX.cor	1717	503802.485
1041250	1171240	313.589	009888	9888	10.99	Postprocessed Carrier Float	12/7/2012	12:56:28 PM	POST-4WELL-EX.cor	1717	503804.427
1041245	1171241	313.658	008118	8118	9.02	Postprocessed Carrier Float	12/7/2012	12:56:30 PM	POST-4WELL-EX.cor	1717	503806.455
1041241	1171242	313.7	009957	9957	11.06	Postprocessed Carrier Float	12/7/2012	12:56:32 PM	POST-4WELL-EX.cor	1717	503808.481
1041241	1171244	313.486	008715	8715	9.68	Postprocessed Carrier Float	12/7/2012	12:56:34 PM	POST-4WELL-EX.cor	1717	503810.414
1041241	1171243	313.335	008787	8787	9.76	Postprocessed Carrier Float	12/7/2012	12:56:36 PM	POST-4WELL-EX.cor	1717	503812.517
1041241	1171244	313.341	009616	9616	10.68	Postprocessed Carrier Float	12/7/2012	12:56:38 PM	POST-4WELL-EX.cor	1717	503814.486
1041241	1171244	313.293	008318	8318	9.24	Postprocessed Carrier Float	12/7/2012	12:56:40 PM	POST-4WELL-EX.cor	1717	503816.422
1041239	1171246	313.611	009437	9437	10.49	Postprocessed Carrier Float	12/7/2012	12:56:42 PM	POST-4WELL-EX.cor	1717	503818.404
1041236	1171249	313.784	008967	8967	9.96	Postprocessed Carrier Float	12/7/2012	12:56:44 PM	POST-4WELL-EX.cor	1717	503820.527
1041238	1171245	313.587	008713	8713	9.68	Postprocessed Carrier Float	12/7/2012	12:56:46 PM	POST-4WELL-EX.cor	1717	503822.447
1041239	1171240	313.579	008704	8704	9.67	Postprocessed Carrier Float	12/7/2012	12:56:48 PM	POST-4WELL-EX.cor	1717	503824.456
1041256	1171272	313.572	006270	6270	6.97	Postprocessed Carrier Float	12/7/2012	1:00:08 PM	POST-4WELL-EX.cor	1717	504024.422
1041250	1171268	313.273	005964	5964	6.63	Postprocessed Carrier Float	12/7/2012	1:00:10 PM	POST-4WELL-EX.cor	1717	504026.5031
1041246	1171264	313.299	006429	6429	7.14	Postprocessed Carrier Float	12/7/2012	1:00:12 PM	POST-4WELL-EX.cor	1717	504028.5
1041242	1171260	313.277	005699	5699	6.33	Postprocessed Carrier Float	12/7/2012	1:00:14 PM	POST-4WELL-EX.cor	1717	504030.428
1041237	1171256	313.263	005874	5874	6.53	Postprocessed Carrier Float	12/7/2012	1:00:16 PM	POST-4WELL-EX.cor	1717	504032.504
1041234	1171251	313.262	006121	6121	6.80	Postprocessed Carrier Float	12/7/2012	1:00:18 PM	POST-4WELL-EX.cor	1717	504034.521
1041230	1171246	313.342	006525	6525	7.25	Postprocessed Carrier Float	12/7/2012	1:00:20 PM	POST-4WELL-EX.cor	1717	504036.468
1041228	1171240	313.439	007460	7460	8.29	Postprocessed Carrier Float	12/7/2012	1:00:22 PM	POST-4WELL-EX.cor	1717	504038.486
1041225	1171235	313.395	008093	8093	8.99	Postprocessed Carrier Float	12/7/2012	1:00:24 PM	POST-4WELL-EX.cor	1717	504040.526
1041224	1171228	313.448	008141	8141	9.05	Postprocessed Carrier Float	12/7/2012	1:00:26 PM	POST-4WELL-EX.cor	1717	504042.527

Easting	Northing	Elevation	Text	Rad cpm	uR/hr	Corr Type	GPS Date	GPS Time	Datafile	GPS Week	GPS Second
1041223	1171222	313.339	006726	6726	7.47	Postprocessed Carrier Float	12/7/2012	1:00:28 PM	POST-4WELL-EX.cor	1717	504044.55
1041222	1171217	313.259	007080	7080	7.87	Postprocessed Carrier Float	12/7/2012	1:00:30 PM	POST-4WELL-EX.cor	1717	504046.47
1041221	1171211	313.035	006420	6420	7.13	Postprocessed Carrier Float	12/7/2012	1:00:32 PM	POST-4WELL-EX.cor	1717	504048.5439
1041221	1171204	312.936	006993	6993	7.77	Postprocessed Carrier Float	12/7/2012	1:00:34 PM	POST-4WELL-EX.cor	1717	504050.527
1041221	1171199	312.818	007659	7659	8.51	Postprocessed Carrier Float	12/7/2012	1:00:36 PM	POST-4WELL-EX.cor	1717	504052.485
1041220	1171193	312.802	006658	6658	7.40	Postprocessed Carrier Float	12/7/2012	1:00:38 PM	POST-4WELL-EX.cor	1717	504054.52
1041219	1171187	312.83	005686	5686	6.32	Postprocessed Carrier Float	12/7/2012	1:00:40 PM	POST-4WELL-EX.cor	1717	504056.415
1041220	1171181	312.98	005951	5951	6.61	Postprocessed Carrier Float	12/7/2012	1:00:42 PM	POST-4WELL-EX.cor	1717	504058.4041
1041220	1171176	312.993	005567	5567	6.19	Postprocessed Carrier Float	12/7/2012	1:00:44 PM	POST-4WELL-EX.cor	1717	504060.4611
1041220	1171176	313.006	006551	6551	7.28	Postprocessed Carrier Float	12/7/2012	1:00:48 PM	POST-4WELL-EX.cor	1717	504064.488
1041220	1171176	312.999	005715	5715	6.35	Postprocessed Carrier Float	12/7/2012	1:00:50 PM	POST-4WELL-EX.cor	1717	504066.376
1041220	1171175	313.013	005850	5850	6.50	Postprocessed Carrier Float	12/7/2012	1:00:52 PM	POST-4WELL-EX.cor	1717	504068.329
1041221	1171177	312.965	006052	6052	6.72	Postprocessed Carrier Float	12/7/2012	1:00:54 PM	POST-4WELL-EX.cor	1717	504070.4091
1041224	1171176	312.904	007347	7347	8.16	Postprocessed Carrier Float	12/7/2012	1:00:56 PM	POST-4WELL-EX.cor	1717	504072.42
1041231	1171175	312.836	008724	8724	9.69	Postprocessed Carrier Float	12/7/2012	1:00:58 PM	POST-4WELL-EX.cor	1717	504074.4919
1041235	1171180	312.971	008982	8982	9.98	Postprocessed Carrier Float	12/7/2012	1:01:00 PM	POST-4WELL-EX.cor	1717	504076.465
1041234	1171187	313.049	008481	8481	9.42	Postprocessed Carrier Float	12/7/2012	1:01:02 PM	POST-4WELL-EX.cor	1717	504078.572
1041230	1171191	312.926	009515	9515	10.57	Postprocessed Carrier Float	12/7/2012	1:01:04 PM	POST-4WELL-EX.cor	1717	504080.4091
1041225	1171195	313.032	009804	9804	10.89	Postprocessed Carrier Float	12/7/2012	1:01:06 PM	POST-4WELL-EX.cor	1717	504082.493
1041222	1171197	312.741	007422	7422	8.25	Postprocessed Carrier Float	12/7/2012	1:01:08 PM	POST-4WELL-EX.cor	1717	504084.411
1041222	1171197	312.766	007259	7259	8.07	Postprocessed Carrier Float	12/7/2012	1:01:12 PM	POST-4WELL-EX.cor	1717	504088.436
1041222	1171197	312.8	006866	6866	7.63	Postprocessed Carrier Float	12/7/2012	1:01:14 PM	POST-4WELL-EX.cor	1717	504090.499
1041222	1171197	312.794	007794	7794	8.66	Postprocessed Carrier Float	12/7/2012	1:01:16 PM	POST-4WELL-EX.cor	1717	504092.462
1041222	1171197	312.803	007469	7469	8.30	Postprocessed Carrier Float	12/7/2012	1:01:18 PM	POST-4WELL-EX.cor	1717	504094.442
1041223	1171198	313.238	006834	6834	7.59	Postprocessed Carrier Float	12/7/2012	1:01:20 PM	POST-4WELL-EX.cor	1717	504096.533
1041224	1171204	313.329	007109	7109	7.90	Postprocessed Carrier Float	12/7/2012	1:01:22 PM	POST-4WELL-EX.cor	1717	504098.441
1041225	1171210	313.284	007809	7809	8.68	Postprocessed Carrier Float	12/7/2012	1:01:24 PM	POST-4WELL-EX.cor	1717	504100.501
1041226	1171216	313.432	008580	8580	9.53	Postprocessed Carrier Float	12/7/2012	1:01:26 PM	POST-4WELL-EX.cor	1717	504102.494
1041227	1171221	313.449	008928	8928	9.92	Postprocessed Carrier Float	12/7/2012	1:01:28 PM	POST-4WELL-EX.cor	1717	504104.493
1041229	1171226	313.533	009183	9183	10.20	Postprocessed Carrier Float	12/7/2012	1:01:30 PM	POST-4WELL-EX.cor	1717	504106.4871
1041232	1171230	313.462	008951	8951	9.95	Postprocessed Carrier Float	12/7/2012	1:01:32 PM	POST-4WELL-EX.cor	1717	504108.511
1041237	1171234	313.739	008457	8457	9.40	Postprocessed Carrier Float	12/7/2012	1:01:34 PM	POST-4WELL-EX.cor	1717	504110.5081
1041241	1171239	313.744	008808	8808	9.79	Postprocessed Carrier Float	12/7/2012	1:01:36 PM	POST-4WELL-EX.cor	1717	504112.53
1041241	1171245	313.686	008485	8485	9.43	Postprocessed Carrier Float	12/7/2012	1:01:38 PM	POST-4WELL-EX.cor	1717	504114.458
1041241	1171251	313.746	009830	9830	10.92	Postprocessed Carrier Float	12/7/2012	1:01:40 PM	POST-4WELL-EX.cor	1717	504116.463
1041242	1171256	313.845	007687	7687	8.54	Postprocessed Carrier Float	12/7/2012	1:01:42 PM	POST-4WELL-EX.cor	1717	504118.496
1041245	1171257	313.914	008167	8167	9.07	Postprocessed Carrier Float	12/7/2012	1:01:44 PM	POST-4WELL-EX.cor	1717	504120.499
1041245	1171253	313.81	008340	8340	9.27	Postprocessed Carrier Float	12/7/2012	1:01:46 PM	POST-4WELL-EX.cor	1717	504122.498

Easting	Northing	Elevation	Text	Rad cpm	uR/hr	Corr Type	GPS Date	GPS Time	Datafile	GPS Week	GPS Second
1041244	1171248	313.802	009288	9288	10.32	Postprocessed Carrier Float	12/7/2012	1:01:48 PM	POST-4WELL-EX.cor	1717	504124.499
1041243	1171242	313.763	008875	8875	9.86	Postprocessed Carrier Float	12/7/2012	1:01:50 PM	POST-4WELL-EX.cor	1717	504126.465
1041241	1171236	313.754	008699	8699	9.67	Postprocessed Carrier Float	12/7/2012	1:01:52 PM	POST-4WELL-EX.cor	1717	504128.4659
1041239	1171231	313.76	009926	9926	11.03	Postprocessed Carrier Float	12/7/2012	1:01:54 PM	POST-4WELL-EX.cor	1717	504130.5031
1041238	1171225	313.689	008832	8832	9.81	Postprocessed Carrier Float	12/7/2012	1:01:56 PM	POST-4WELL-EX.cor	1717	504132.525
1041242	1171224	313.682	008449	8449	9.39	Postprocessed Carrier Float	12/7/2012	1:01:58 PM	POST-4WELL-EX.cor	1717	504134.535
1041245	1171228	313.627	010038	10038	11.15	Postprocessed Carrier Float	12/7/2012	1:02:00 PM	POST-4WELL-EX.cor	1717	504136.451
1041246	1171234	313.688	010099	10099	11.22	Postprocessed Carrier Float	12/7/2012	1:02:02 PM	POST-4WELL-EX.cor	1717	504138.443
1041248	1171239	313.596	008393	8393	9.33	Postprocessed Carrier Float	12/7/2012	1:02:04 PM	POST-4WELL-EX.cor	1717	504140.399
1041249	1171244	313.661	009322	9322	10.36	Postprocessed Carrier Float	12/7/2012	1:02:06 PM	POST-4WELL-EX.cor	1717	504142.402
1041251	1171250	313.666	008412	8412	9.35	Postprocessed Carrier Float	12/7/2012	1:02:08 PM	POST-4WELL-EX.cor	1717	504144.405
1041252	1171256	313.724	009248	9248	10.28	Postprocessed Carrier Float	12/7/2012	1:02:10 PM	POST-4WELL-EX.cor	1717	504146.459
1041253	1171261	313.756	009915	9915	11.02	Postprocessed Carrier Float	12/7/2012	1:02:12 PM	POST-4WELL-EX.cor	1717	504148.4659
1041254	1171266	313.673	008622	8622	9.58	Postprocessed Carrier Float	12/7/2012	1:02:14 PM	POST-4WELL-EX.cor	1717	504150.428
1041256	1171268	313.804	006854	6854	7.62	Postprocessed Carrier Float	12/7/2012	1:02:16 PM	POST-4WELL-EX.cor	1717	504152.433
1041258	1171265	313.988	007838	7838	8.71	Postprocessed Carrier Float	12/7/2012	1:02:18 PM	POST-4WELL-EX.cor	1717	504154.438
1041257	1171259	314.131	006902	6902	7.67	Postprocessed Code	12/7/2012	1:02:20 PM	POST-4WELL-EX.cor	1717	504156.528
1041255	1171254	313.577	008141	8141	9.05	Postprocessed Carrier Float	12/7/2012	1:02:22 PM	POST-4WELL-EX.cor	1717	504158.458
1041254	1171249	313.744	009342	9342	10.38	Postprocessed Carrier Float	12/7/2012	1:02:24 PM	POST-4WELL-EX.cor	1717	504160.509
1041252	1171244	313.632	008084	8084	8.98	Postprocessed Carrier Float	12/7/2012	1:02:26 PM	POST-4WELL-EX.cor	1717	504162.453
1041250	1171238	313.622	008987	8987	9.99	Postprocessed Carrier Float	12/7/2012	1:02:28 PM	POST-4WELL-EX.cor	1717	504164.505
1041249	1171233	313.679	007866	7866	8.74	Postprocessed Carrier Float	12/7/2012	1:02:30 PM	POST-4WELL-EX.cor	1717	504166.532
1041248	1171228	313.587	008239	8239	9.15	Postprocessed Carrier Float	12/7/2012	1:02:32 PM	POST-4WELL-EX.cor	1717	504168.467
1041246	1171223	313.55	008945	8945	9.94	Postprocessed Carrier Float	12/7/2012	1:02:34 PM	POST-4WELL-EX.cor	1717	504170.426
1041235	1171238	313.434	008554	8554	9.50	Postprocessed Carrier Float	12/7/2012	12:56:50 PM	POST-4WELL-EX.cor	1717	503826.473
1041231	1171238	313.61	008724	8724	9.69	Postprocessed Carrier Float	12/7/2012	12:56:52 PM	POST-4WELL-EX.cor	1717	503828.452
1041234	1171236	313.458	008840	8840	9.82	Postprocessed Carrier Float	12/7/2012	12:56:54 PM	POST-4WELL-EX.cor	1717	503830.44
1041239	1171239	313.366	009072	9072	10.08	Postprocessed Carrier Float	12/7/2012	12:56:56 PM	POST-4WELL-EX.cor	1717	503832.435
1041241	1171242	313.312	008494	8494	9.44	Postprocessed Carrier Float	12/7/2012	12:56:58 PM	POST-4WELL-EX.cor	1717	503834.522
1041241	1171243	313.292	007055	7055	7.84	Postprocessed Carrier Float	12/7/2012	12:57:04 PM	POST-4WELL-EX.cor	1717	503840.458
1041243	1171243	313.588	008136	8136	9.04	Postprocessed Carrier Float	12/7/2012	12:57:06 PM	POST-4WELL-EX.cor	1717	503842.368
1041249	1171243	313.686	008218	8218	9.13	Postprocessed Carrier Float	12/7/2012	12:57:08 PM	POST-4WELL-EX.cor	1717	503844.359
1041253	1171243	313.625	010398	10398	11.55	Postprocessed Carrier Float	12/7/2012	12:57:10 PM	POST-4WELL-EX.cor	1717	503846.431
1041254	1171243	313.459	007714	7714	8.57	Postprocessed Carrier Float	12/7/2012	12:57:12 PM	POST-4WELL-EX.cor	1717	503848.487
1041254	1171242	313.398	008252	8252	9.17	Postprocessed Carrier Float	12/7/2012	12:57:14 PM	POST-4WELL-EX.cor	1717	503850.368
1041254	1171242	313.3	007678	7678	8.53	Postprocessed Carrier Float	12/7/2012	12:57:16 PM	POST-4WELL-EX.cor	1717	503852.409
1041254	1171242	313.259	007680	7680	8.53	Postprocessed Carrier Float	12/7/2012	12:57:18 PM	POST-4WELL-EX.cor	1717	503854.46
1041254	1171242	313.264	007680	7680	8.53	Postprocessed Carrier Float	12/7/2012	12:57:20 PM	POST-4WELL-EX.cor	1717	503856.454

Easting	Northing	Elevation	Text	Rad cpm	uR/hr	Corr Type	GPS Date	GPS Time	Datafile	GPS Week	GPS Second
1041254	1171242	313.304	007642	7642	8.49	Postprocessed Carrier Float	12/7/2012	12:57:22 PM	POST-4WELL-EX.cor	1717	503858.453
1041254	1171243	313.248	007857	7857	8.73	Postprocessed Carrier Float	12/7/2012	12:57:24 PM	POST-4WELL-EX.cor	1717	503860.408
1041254	1171243	313.31	008433	8433	9.37	Postprocessed Carrier Float	12/7/2012	12:57:26 PM	POST-4WELL-EX.cor	1717	503862.398
1041254	1171243	313.23	007487	7487	8.32	Postprocessed Carrier Float	12/7/2012	12:57:28 PM	POST-4WELL-EX.cor	1717	503864.45
1041254	1171243	313.148	008388	8388	9.32	Postprocessed Carrier Float	12/7/2012	12:57:30 PM	POST-4WELL-EX.cor	1717	503866.441
1041254	1171243	313.212	007806	7806	8.67	Postprocessed Carrier Float	12/7/2012	12:57:32 PM	POST-4WELL-EX.cor	1717	503868.479
1041254	1171243	313.159	007282	7282	8.09	Postprocessed Carrier Float	12/7/2012	12:57:34 PM	POST-4WELL-EX.cor	1717	503870.411
1041254	1171243	313.2	008045	8045	8.94	Postprocessed Carrier Float	12/7/2012	12:57:36 PM	POST-4WELL-EX.cor	1717	503872.429
1041254	1171243	313.24	007777	7777	8.64	Postprocessed Carrier Float	12/7/2012	12:57:38 PM	POST-4WELL-EX.cor	1717	503874.452
1041254	1171243	313.225	007663	7663	8.51	Postprocessed Carrier Float	12/7/2012	12:57:40 PM	POST-4WELL-EX.cor	1717	503876.52
1041254	1171243	313.274	008106	8106	9.01	Postprocessed Carrier Float	12/7/2012	12:57:42 PM	POST-4WELL-EX.cor	1717	503878.44
1041254	1171243	313.193	008006	8006	8.90	Postprocessed Carrier Float	12/7/2012	12:57:44 PM	POST-4WELL-EX.cor	1717	503880.527
1041254	1171243	313.074	007423	7423	8.25	Postprocessed Carrier Float	12/7/2012	12:57:46 PM	POST-4WELL-EX.cor	1717	503882.468
1041254	1171243	313.072	007949	7949	8.83	Postprocessed Carrier Float	12/7/2012	12:57:48 PM	POST-4WELL-EX.cor	1717	503884.53
1041254	1171243	313.194	008484	8484	9.43	Postprocessed Carrier Float	12/7/2012	12:57:50 PM	POST-4WELL-EX.cor	1717	503886.431
1041254	1171243	313.197	008442	8442	9.38	Postprocessed Carrier Float	12/7/2012	12:57:52 PM	POST-4WELL-EX.cor	1717	503888.392
1041254	1171243	313.169	008612	8612	9.57	Postprocessed Carrier Float	12/7/2012	12:57:54 PM	POST-4WELL-EX.cor	1717	503890.448
1041254	1171243	313.194	008383	8383	9.31	Postprocessed Carrier Float	12/7/2012	12:57:56 PM	POST-4WELL-EX.cor	1717	503892.504
1041254	1171243	313.211	007281	7281	8.09	Postprocessed Carrier Float	12/7/2012	12:57:58 PM	POST-4WELL-EX.cor	1717	503894.538
1041254	1171243	313.209	007415	7415	8.24	Postprocessed Carrier Float	12/7/2012	12:58:00 PM	POST-4WELL-EX.cor	1717	503896.463
1041254	1171243	313.186	008346	8346	9.27	Postprocessed Carrier Float	12/7/2012	12:58:02 PM	POST-4WELL-EX.cor	1717	503898.424
1041254	1171243	313.227	008644	8644	9.60	Postprocessed Carrier Float	12/7/2012	12:58:04 PM	POST-4WELL-EX.cor	1717	503900.433
1041254	1171243	313.216	007845	7845	8.72	Postprocessed Carrier Float	12/7/2012	12:58:06 PM	POST-4WELL-EX.cor	1717	503902.508
1041254	1171243	313.215	007510	7510	8.34	Postprocessed Carrier Float	12/7/2012	12:58:08 PM	POST-4WELL-EX.cor	1717	503904.558
1041254	1171243	313.238	007849	7849	8.72	Postprocessed Carrier Float	12/7/2012	12:58:10 PM	POST-4WELL-EX.cor	1717	503906.373
1041254	1171243	313.213	008095	8095	8.99	Postprocessed Carrier Float	12/7/2012	12:58:12 PM	POST-4WELL-EX.cor	1717	503908.445
1041254	1171243	313.203	009483	9483	10.54	Postprocessed Carrier Float	12/7/2012	12:58:16 PM	POST-4WELL-EX.cor	1717	503912.516
1041254	1171243	313.202	007222	7222	8.02	Postprocessed Carrier Float	12/7/2012	12:58:18 PM	POST-4WELL-EX.cor	1717	503914.439
1041254	1171243	313.182	008086	8086	8.98	Postprocessed Carrier Float	12/7/2012	12:58:20 PM	POST-4WELL-EX.cor	1717	503916.445
1041254	1171243	313.191	007945	7945	8.83	Postprocessed Carrier Float	12/7/2012	12:58:22 PM	POST-4WELL-EX.cor	1717	503918.417
1041254	1171243	313.163	008701	8701	9.67	Postprocessed Carrier Float	12/7/2012	12:58:24 PM	POST-4WELL-EX.cor	1717	503920.46
1041254	1171243	313.114	008493	8493	9.44	Postprocessed Carrier Float	12/7/2012	12:58:26 PM	POST-4WELL-EX.cor	1717	503922.438
1041254	1171243	313.141	007851	7851	8.72	Postprocessed Carrier Float	12/7/2012	12:58:28 PM	POST-4WELL-EX.cor	1717	503924.437
1041254	1171243	313.108	008875	8875	9.86	Postprocessed Carrier Float	12/7/2012	12:58:30 PM	POST-4WELL-EX.cor	1717	503926.723
1041254	1171243	313.146	007507	7507	8.34	Postprocessed Carrier Float	12/7/2012	12:58:32 PM	POST-4WELL-EX.cor	1717	503928.532
1041254	1171243	313.156	007901	7901	8.78	Postprocessed Carrier Float	12/7/2012	12:58:34 PM	POST-4WELL-EX.cor	1717	503930.515
1041254	1171243	313.08	008189	8189	9.10	Postprocessed Carrier Float	12/7/2012	12:58:36 PM	POST-4WELL-EX.cor	1717	503932.527
1041254	1171243	313.073	007224	7224	8.03	Postprocessed Carrier Float	12/7/2012	12:58:38 PM	POST-4WELL-EX.cor	1717	503934.522

Easting	Northing	Elevation	Text	Rad cpm	uR/hr	Corr Type	GPS Date	GPS Time	Datafile	GPS Week	GPS Second
1041254	1171243	313.119	007516	7516	8.35	Postprocessed Carrier Float	12/7/2012	12:58:40 PM	POST-4WELL-EX.cor	1717	503936.555
1041257	1171243	313.217	008547	8547	9.50	Postprocessed Carrier Float	12/7/2012	12:58:42 PM	POST-4WELL-EX.cor	1717	503938.561
1041262	1171242	313.319	009121	9121	10.13	Postprocessed Carrier Float	12/7/2012	12:58:44 PM	POST-4WELL-EX.cor	1717	503940.507
1041267	1171242	313.422	008557	8557	9.51	Postprocessed Carrier Float	12/7/2012	12:58:46 PM	POST-4WELL-EX.cor	1717	503942.421
1041272	1171241	313.405	008644	8644	9.60	Postprocessed Carrier Float	12/7/2012	12:58:48 PM	POST-4WELL-EX.cor	1717	503944.489
1041277	1171242	313.387	009157	9157	10.17	Postprocessed Carrier Float	12/7/2012	12:58:50 PM	POST-4WELL-EX.cor	1717	503946.488
1041278	1171245	313.623	009287	9287	10.32	Postprocessed Carrier Float	12/7/2012	12:58:52 PM	POST-4WELL-EX.cor	1717	503948.49
1041273	1171247	313.637	009483	9483	10.54	Postprocessed Carrier Float	12/7/2012	12:58:54 PM	POST-4WELL-EX.cor	1717	503950.532
1041268	1171248	313.46	009157	9157	10.17	Postprocessed Carrier Float	12/7/2012	12:58:56 PM	POST-4WELL-EX.cor	1717	503952.536
1041264	1171248	313.456	010900	10900	12.11	Postprocessed Carrier Float	12/7/2012	12:58:58 PM	POST-4WELL-EX.cor	1717	503954.47
1041258	1171248	313.396	008098	8098	9.00	Postprocessed Carrier Float	12/7/2012	12:59:00 PM	POST-4WELL-EX.cor	1717	503956.531
1041253	1171248	313.321	008838	8838	9.82	Postprocessed Carrier Float	12/7/2012	12:59:02 PM	POST-4WELL-EX.cor	1717	503958.461
1041247	1171247	313.48	009057	9057	10.06	Postprocessed Carrier Float	12/7/2012	12:59:04 PM	POST-4WELL-EX.cor	1717	503960.551
1041242	1171247	313.312	009168	9168	10.19	Postprocessed Carrier Float	12/7/2012	12:59:06 PM	POST-4WELL-EX.cor	1717	503962.567
1041239	1171249	313.384	009160	9160	10.18	Postprocessed Carrier Float	12/7/2012	12:59:08 PM	POST-4WELL-EX.cor	1717	503964.566
1041240	1171252	313.45	007825	7825	8.69	Postprocessed Carrier Float	12/7/2012	12:59:10 PM	POST-4WELL-EX.cor	1717	503966.47
1041244	1171255	313.551	007771	7771	8.63	Postprocessed Carrier Float	12/7/2012	12:59:12 PM	POST-4WELL-EX.cor	1717	503968.509
1041245	1171257	313.428	008263	8263	9.18	Postprocessed Carrier Float	12/7/2012	12:59:14 PM	POST-4WELL-EX.cor	1717	503970.517
1041250	1171258	313.349	009156	9156	10.17	Postprocessed Carrier Float	12/7/2012	12:59:16 PM	POST-4WELL-EX.cor	1717	503972.479
1041255	1171258	313.327	008739	8739	9.71	Postprocessed Carrier Float	12/7/2012	12:59:18 PM	POST-4WELL-EX.cor	1717	503974.505
1041256	1171259	313.313	008256	8256	9.17	Postprocessed Carrier Float	12/7/2012	12:59:20 PM	POST-4WELL-EX.cor	1717	503976.477
1041256	1171259	313.149	009036	9036	10.04	Postprocessed Carrier Float	12/7/2012	12:59:22 PM	POST-4WELL-EX.cor	1717	503978.58
1041256	1171259	313.102	008837	8837	9.82	Postprocessed Carrier Float	12/7/2012	12:59:24 PM	POST-4WELL-EX.cor	1717	503980.315
1041256	1171259	313.127	007842	7842	8.71	Postprocessed Carrier Float	12/7/2012	12:59:26 PM	POST-4WELL-EX.cor	1717	503982.315
1041256	1171259	313.163	007915	7915	8.79	Postprocessed Carrier Float	12/7/2012	12:59:28 PM	POST-4WELL-EX.cor	1717	503984.41
1041256	1171259	313.173	007912	7912	8.79	Postprocessed Carrier Float	12/7/2012	12:59:30 PM	POST-4WELL-EX.cor	1717	503986.562
1041256	1171259	313.218	008947	8947	9.94	Postprocessed Carrier Float	12/7/2012	12:59:32 PM	POST-4WELL-EX.cor	1717	503988.52
1041258	1171260	313.593	008201	8201	9.11	Postprocessed Carrier Float	12/7/2012	12:59:34 PM	POST-4WELL-EX.cor	1717	503990.51
1041258	1171264	313.447	008642	8642	9.60	Postprocessed Carrier Float	12/7/2012	12:59:36 PM	POST-4WELL-EX.cor	1717	503992.515
1041253	1171264	313.283	007770	7770	8.63	Postprocessed Carrier Float	12/7/2012	12:59:38 PM	POST-4WELL-EX.cor	1717	503994.519
1041251	1171262	313.344	008975	8975	9.97	Postprocessed Carrier Float	12/7/2012	12:59:40 PM	POST-4WELL-EX.cor	1717	503996.453
1041250	1171263	313.392	007423	7423	8.25	Postprocessed Carrier Float	12/7/2012	12:59:42 PM	POST-4WELL-EX.cor	1717	503998.459
1041254	1171264	313.318	007469	7469	8.30	Postprocessed Carrier Float	12/7/2012	12:59:44 PM	POST-4WELL-EX.cor	1717	504000.482
1041260	1171266	313.397	008056	8056	8.95	Postprocessed Carrier Float	12/7/2012	12:59:46 PM	POST-4WELL-EX.cor	1717	504002.459
1041262	1171272	313.509	007268	7268	8.08	Postprocessed Carrier Float	12/7/2012	12:59:48 PM	POST-4WELL-EX.cor	1717	504004.535
1041258	1171273	313.49	007204	7204	8.00	Postprocessed Carrier Float	12/7/2012	12:59:50 PM	POST-4WELL-EX.cor	1717	504006.528
1041257	1171269	313.506	006712	6712	7.46	Postprocessed Carrier Float	12/7/2012	12:59:52 PM	POST-4WELL-EX.cor	1717	504008.462
1041262	1171268	313.399	007192	7192	7.99	Postprocessed Carrier Float	12/7/2012	12:59:54 PM	POST-4WELL-EX.cor	1717	504010.446

Easting	Northing	Elevation	Text	Rad cpm	uR/hr	Corr Type	GPS Date	GPS Time	Datafile	GPS Week	GPS Second
1041263	1171273	314.196	006959	6959	7.73	Postprocessed Code	12/7/2012	12:59:56 PM	POST-4WELL-EX.cor	1717	504012.445
1041262	1171275	313.506	006427	6427	7.14	Postprocessed Carrier Float	12/7/2012	12:59:58 PM	POST-4WELL-EX.cor	1717	504014.493
1041262	1171275	313.379	005794	5794	6.44	Postprocessed Carrier Float	12/7/2012	1:00:00 PM	POST-4WELL-EX.cor	1717	504016.434
1041262	1171275	313.329	005995	5995	6.66	Postprocessed Carrier Float	12/7/2012	1:00:02 PM	POST-4WELL-EX.cor	1717	504018.421
1041262	1171276	313.29	005779	5779	6.42	Postprocessed Carrier Float	12/7/2012	1:00:04 PM	POST-4WELL-EX.cor	1717	504020.416
1041261	1171275	313.44	006002	6002	6.67	Postprocessed Carrier Float	12/7/2012	1:00:06 PM	POST-4WELL-EX.cor	1717	504022.412
1041249	1171219	313.51	007946	7946	8.83	Postprocessed Carrier Float	12/7/2012	1:02:36 PM	POST-4WELL-EX.cor	1717	504172.436
1041251	1171223	313.631	009286	9286	10.32	Postprocessed Carrier Float	12/7/2012	1:02:38 PM	POST-4WELL-EX.cor	1717	504174.448
1041253	1171227	313.642	008905	8905	9.89	Postprocessed Carrier Float	12/7/2012	1:02:40 PM	POST-4WELL-EX.cor	1717	504176.46
1041255	1171233	313.592	008851	8851	9.83	Postprocessed Carrier Float	12/7/2012	1:02:42 PM	POST-4WELL-EX.cor	1717	504178.46
1041257	1171238	313.595	011375	11375	12.64	Postprocessed Carrier Float	12/7/2012	1:02:44 PM	POST-4WELL-EX.cor	1717	504180.514
1041257	1171244	313.607	009081	9081	10.09	Postprocessed Carrier Float	12/7/2012	1:02:46 PM	POST-4WELL-EX.cor	1717	504182.517
1041258	1171250	313.623	009860	9860	10.96	Postprocessed Carrier Float	12/7/2012	1:02:48 PM	POST-4WELL-EX.cor	1717	504184.5179
1041259	1171255	313.741	009248	9248	10.28	Postprocessed Carrier Float	12/7/2012	1:02:50 PM	POST-4WELL-EX.cor	1717	504186.468
1041260	1171260	313.641	008933	8933	9.93	Postprocessed Carrier Float	12/7/2012	1:02:52 PM	POST-4WELL-EX.cor	1717	504188.4399
1041261	1171265	313.602	007833	7833	8.70	Postprocessed Carrier Float	12/7/2012	1:02:54 PM	POST-4WELL-EX.cor	1717	504190.509
1041263	1171269	313.633	008034	8034	8.93	Postprocessed Carrier Float	12/7/2012	1:02:56 PM	POST-4WELL-EX.cor	1717	504192.5389
1041266	1171268	313.79	006809	6809	7.57	Postprocessed Carrier Float	12/7/2012	1:02:58 PM	POST-4WELL-EX.cor	1717	504194.538
1041266	1171263	313.762	007131	7131	7.92	Postprocessed Carrier Float	12/7/2012	1:03:00 PM	POST-4WELL-EX.cor	1717	504196.472
1041264	1171258	313.721	008193	8193	9.10	Postprocessed Carrier Float	12/7/2012	1:03:02 PM	POST-4WELL-EX.cor	1717	504198.474
1041262	1171253	313.58	008042	8042	8.94	Postprocessed Carrier Float	12/7/2012	1:03:04 PM	POST-4WELL-EX.cor	1717	504200.403
1041260	1171248	313.537	009667	9667	10.74	Postprocessed Carrier Float	12/7/2012	1:03:06 PM	POST-4WELL-EX.cor	1717	504202.49
1041258	1171243	313.428	008831	8831	9.81	Postprocessed Carrier Float	12/7/2012	1:03:08 PM	POST-4WELL-EX.cor	1717	504204.49
1041256	1171237	313.482	008089	8089	8.99	Postprocessed Carrier Float	12/7/2012	1:03:10 PM	POST-4WELL-EX.cor	1717	504206.559
1041255	1171232	313.404	009228	9228	10.25	Postprocessed Carrier Float	12/7/2012	1:03:12 PM	POST-4WELL-EX.cor	1717	504208.576
1041254	1171227	313.448	008751	8751	9.72	Postprocessed Carrier Float	12/7/2012	1:03:14 PM	POST-4WELL-EX.cor	1717	504210.505
1041259	1171226	313.298	010027	10027	11.14	Postprocessed Carrier Float	12/7/2012	1:03:16 PM	POST-4WELL-EX.cor	1717	504212.443
1041262	1171231	313.353	008906	8906	9.90	Postprocessed Carrier Float	12/7/2012	1:03:18 PM	POST-4WELL-EX.cor	1717	504214.458
1041263	1171237	313.448	009444	9444	10.49	Postprocessed Carrier Float	12/7/2012	1:03:20 PM	POST-4WELL-EX.cor	1717	504216.464
1041264	1171242	313.424	010490	10490	11.66	Postprocessed Carrier Float	12/7/2012	1:03:22 PM	POST-4WELL-EX.cor	1717	504218.481
1041265	1171248	313.561	009340	9340	10.38	Postprocessed Carrier Float	12/7/2012	1:03:24 PM	POST-4WELL-EX.cor	1717	504220.517
1041266	1171253	313.684	010168	10168	11.30	Postprocessed Carrier Float	12/7/2012	1:03:26 PM	POST-4WELL-EX.cor	1717	504222.504
1041268	1171258	313.649	009065	9065	10.07	Postprocessed Carrier Float	12/7/2012	1:03:28 PM	POST-4WELL-EX.cor	1717	504224.483
1041269	1171264	313.623	009026	9026	10.03	Postprocessed Carrier Float	12/7/2012	1:03:30 PM	POST-4WELL-EX.cor	1717	504226.4771
1041270	1171269	313.654	007689	7689	8.54	Postprocessed Carrier Float	12/7/2012	1:03:32 PM	POST-4WELL-EX.cor	1717	504228.4821
1041273	1171272	313.593	006600	6600	7.33	Postprocessed Carrier Float	12/7/2012	1:03:34 PM	POST-4WELL-EX.cor	1717	504230.504
1041275	1171272	313.736	006825	6825	7.58	Postprocessed Carrier Float	12/7/2012	1:03:36 PM	POST-4WELL-EX.cor	1717	504232.478
1041275	1171268	313.614	007499	7499	8.33	Postprocessed Carrier Float	12/7/2012	1:03:38 PM	POST-4WELL-EX.cor	1717	504234.47

Easting	Northing	Elevation	Text	Rad cpm	uR/hr	Corr Type	GPS Date	GPS Time	Datafile	GPS Week	GPS Second
1041273	1171262	313.597	007788	7788	8.65	Postprocessed Carrier Float	12/7/2012	1:03:40 PM	POST-4WELL-EX.cor	1717	504236.546
1041271	1171257	313.74	009666	9666	10.74	Postprocessed Carrier Float	12/7/2012	1:03:42 PM	POST-4WELL-EX.cor	1717	504238.472
1041269	1171252	313.6	009491	9491	10.55	Postprocessed Carrier Float	12/7/2012	1:03:44 PM	POST-4WELL-EX.cor	1717	504240.405
1041266	1171247	313.612	009360	9360	10.40	Postprocessed Carrier Float	12/7/2012	1:03:46 PM	POST-4WELL-EX.cor	1717	504242.46
1041263	1171242	313.349	009480	9480	10.53	Postprocessed Carrier Float	12/7/2012	1:03:48 PM	POST-4WELL-EX.cor	1717	504244.4611
1041261	1171237	313.439	008040	8040	8.93	Postprocessed Carrier Float	12/7/2012	1:03:50 PM	POST-4WELL-EX.cor	1717	504246.4561
1041258	1171232	313.473	009397	9397	10.44	Postprocessed Carrier Float	12/7/2012	1:03:52 PM	POST-4WELL-EX.cor	1717	504248.465
1041256	1171227	313.328	009310	9310	10.34	Postprocessed Carrier Float	12/7/2012	1:03:54 PM	POST-4WELL-EX.cor	1717	504250.506
1041255	1171222	313.457	008974	8974	9.97	Postprocessed Carrier Float	12/7/2012	1:03:56 PM	POST-4WELL-EX.cor	1717	504252.519
1041260	1171220	313.293	009928	9928	11.03	Postprocessed Carrier Float	12/7/2012	1:03:58 PM	POST-4WELL-EX.cor	1717	504254.537
1041263	1171224	313.152	008885	8885	9.87	Postprocessed Carrier Float	12/7/2012	1:04:00 PM	POST-4WELL-EX.cor	1717	504256.454
1041265	1171230	313.106	009885	9885	10.98	Postprocessed Carrier Float	12/7/2012	1:04:02 PM	POST-4WELL-EX.cor	1717	504258.553
1041268	1171235	313.096	010413	10413	11.57	Postprocessed Carrier Float	12/7/2012	1:04:04 PM	POST-4WELL-EX.cor	1717	504260.501
1041270	1171240	313.408	010393	10393	11.55	Postprocessed Carrier Float	12/7/2012	1:04:06 PM	POST-4WELL-EX.cor	1717	504262.491
1041273	1171245	313.57	009844	9844	10.94	Postprocessed Carrier Float	12/7/2012	1:04:08 PM	POST-4WELL-EX.cor	1717	504264.462
1041275	1171251	313.654	007635	7635	8.48	Postprocessed Carrier Float	12/7/2012	1:04:10 PM	POST-4WELL-EX.cor	1717	504266.4561
1041278	1171255	313.795	008097	8097	9.00	Postprocessed Carrier Float	12/7/2012	1:04:12 PM	POST-4WELL-EX.cor	1717	504268.459
1041280	1171261	313.9	008816	8816	9.80	Postprocessed Carrier Float	12/7/2012	1:04:14 PM	POST-4WELL-EX.cor	1717	504270.51
1041283	1171266	313.925	010016	10016	11.13	Postprocessed Carrier Float	12/7/2012	1:04:16 PM	POST-4WELL-EX.cor	1717	504272.535
1041286	1171268	314.085	008358	8358	9.29	Postprocessed Carrier Float	12/7/2012	1:04:18 PM	POST-4WELL-EX.cor	1717	504274.517
1041288	1171267	314.264	008814	8814	9.79	Postprocessed Carrier Float	12/7/2012	1:04:20 PM	POST-4WELL-EX.cor	1717	504276.4301
1041286	1171262	313.992	008214	8214	9.13	Postprocessed Carrier Float	12/7/2012	1:04:22 PM	POST-4WELL-EX.cor	1717	504278.423
1041284	1171257	314.013	009581	9581	10.65	Postprocessed Carrier Float	12/7/2012	1:04:24 PM	POST-4WELL-EX.cor	1717	504280.4871
1041280	1171252	313.808	008773	8773	9.75	Postprocessed Carrier Float	12/7/2012	1:04:26 PM	POST-4WELL-EX.cor	1717	504282.501
1041278	1171247	313.777	009338	9338	10.38	Postprocessed Carrier Float	12/7/2012	1:04:28 PM	POST-4WELL-EX.cor	1717	504284.467
1041275	1171243	313.566	008586	8586	9.54	Postprocessed Carrier Float	12/7/2012	1:04:30 PM	POST-4WELL-EX.cor	1717	504286.459
1041272	1171238	313.502	009619	9619	10.69	Postprocessed Carrier Float	12/7/2012	1:04:32 PM	POST-4WELL-EX.cor	1717	504288.4449
1041269	1171233	313.3	010643	10643	11.83	Postprocessed Carrier Float	12/7/2012	1:04:34 PM	POST-4WELL-EX.cor	1717	504290.4
1041265	1171229	313.09	009470	9470	10.52	Postprocessed Carrier Float	12/7/2012	1:04:36 PM	POST-4WELL-EX.cor	1717	504292.405
1041263	1171224	313.216	009397	9397	10.44	Postprocessed Carrier Float	12/7/2012	1:04:38 PM	POST-4WELL-EX.cor	1717	504294.425
1041266	1171221	313.246	008859	8859	9.84	Postprocessed Carrier Float	12/7/2012	1:04:40 PM	POST-4WELL-EX.cor	1717	504296.449
1041270	1171225	313.243	010258	10258	11.40	Postprocessed Carrier Float	12/7/2012	1:04:42 PM	POST-4WELL-EX.cor	1717	504298.452
1041274	1171230	313.479	010091	10091	11.21	Postprocessed Carrier Float	12/7/2012	1:04:44 PM	POST-4WELL-EX.cor	1717	504300.509
1041277	1171235	313.406	009173	9173	10.19	Postprocessed Carrier Float	12/7/2012	1:04:46 PM	POST-4WELL-EX.cor	1717	504302.514
1041280	1171240	313.63	009171	9171	10.19	Postprocessed Carrier Float	12/7/2012	1:04:48 PM	POST-4WELL-EX.cor	1717	504304.504
1041283	1171244	313.882	009567	9567	10.63	Postprocessed Carrier Float	12/7/2012	1:04:50 PM	POST-4WELL-EX.cor	1717	504306.438
1041285	1171246	314.003	009283	9283	10.31	Postprocessed Carrier Float	12/7/2012	1:04:52 PM	POST-4WELL-EX.cor	1717	504308.46
1041288	1171251	314.295	008402	8402	9.34	Postprocessed Carrier Float	12/7/2012	1:04:54 PM	POST-4WELL-EX.cor	1717	504310.5081

Easting	Northing	Elevation	Text	Rad cpm	uR/hr	Corr Type	GPS Date	GPS Time	Datafile	GPS Week	GPS Second
1041291	1171256	314.384	008317	8317	9.24	Postprocessed Carrier Float	12/7/2012	1:04:56 PM	POST-4WELL-EX.cor	1717	504312.517
1041294	1171261	314.587	008080	8080	8.98	Postprocessed Carrier Float	12/7/2012	1:04:58 PM	POST-4WELL-EX.cor	1717	504314.51
1041297	1171266	314.768	008657	8657	9.62	Postprocessed Carrier Float	12/7/2012	1:05:00 PM	POST-4WELL-EX.cor	1717	504316.496
1041300	1171268	314.824	007561	7561	8.40	Postprocessed Carrier Float	12/7/2012	1:05:02 PM	POST-4WELL-EX.cor	1717	504318.524
1041301	1171268	314.496	008527	8527	9.47	Postprocessed Carrier Float	12/7/2012	1:05:04 PM	POST-4WELL-EX.cor	1717	504320.506
1041303	1171268	314.958	008550	8550	9.50	Postprocessed Carrier Float	12/7/2012	1:05:06 PM	POST-4WELL-EX.cor	1717	504322.502
1041302	1171267	315.024	007779	7779	8.64	Postprocessed Carrier Float	12/7/2012	1:05:08 PM	POST-4WELL-EX.cor	1717	504324.504
1041297	1171267	314.975	007986	7986	8.87	Postprocessed Carrier Float	12/7/2012	1:05:10 PM	POST-4WELL-EX.cor	1717	504326.5341
1041291	1171266	314.758	008396	8396	9.33	Postprocessed Carrier Float	12/7/2012	1:05:12 PM	POST-4WELL-EX.cor	1717	504328.5229
1041286	1171264	314.501	008505	8505	9.45	Postprocessed Carrier Float	12/7/2012	1:05:14 PM	POST-4WELL-EX.cor	1717	504330.421
1041286	1171260	314.306	008474	8474	9.42	Postprocessed Carrier Float	12/7/2012	1:05:16 PM	POST-4WELL-EX.cor	1717	504332.455
1041292	1171260	314.378	008592	8592	9.55	Postprocessed Carrier Float	12/7/2012	1:05:18 PM	POST-4WELL-EX.cor	1717	504334.525
1041297	1171260	314.512	008059	8059	8.95	Postprocessed Carrier Float	12/7/2012	1:05:20 PM	POST-4WELL-EX.cor	1717	504336.443
1041302	1171261	314.592	009181	9181	10.20	Postprocessed Carrier Float	12/7/2012	1:05:22 PM	POST-4WELL-EX.cor	1717	504338.499
1041307	1171262	314.756	009183	9183	10.20	Postprocessed Carrier Float	12/7/2012	1:05:24 PM	POST-4WELL-EX.cor	1717	504340.433
1041312	1171263	315.016	009244	9244	10.27	Postprocessed Carrier Float	12/7/2012	1:05:26 PM	POST-4WELL-EX.cor	1717	504342.449
1041317	1171264	314.878	007912	7912	8.79	Postprocessed Carrier Float	12/7/2012	1:05:28 PM	POST-4WELL-EX.cor	1717	504344.483
1041322	1171267	314.864	009134	9134	10.15	Postprocessed Carrier Float	12/7/2012	1:05:30 PM	POST-4WELL-EX.cor	1717	504346.399
1041322	1171272	314.92	007410	7410	8.23	Postprocessed Carrier Float	12/7/2012	1:05:32 PM	POST-4WELL-EX.cor	1717	504348.481
1041316	1171272	315.202	005420	5420	6.02	Postprocessed Carrier Float	12/7/2012	1:05:34 PM	POST-4WELL-EX.cor	1717	504350.5081
1041316	1171268	315.139	006162	6162	6.85	Postprocessed Carrier Float	12/7/2012	1:05:36 PM	POST-4WELL-EX.cor	1717	504352.472
1041317	1171262	314.748	006440	6440	7.16	Postprocessed Carrier Float	12/7/2012	1:05:38 PM	POST-4WELL-EX.cor	1717	504354.437
1041319	1171256	314.739	007325	7325	8.14	Postprocessed Carrier Float	12/7/2012	1:05:40 PM	POST-4WELL-EX.cor	1717	504356.469
1041319	1171251	314.817	007860	7860	8.73	Postprocessed Carrier Float	12/7/2012	1:05:42 PM	POST-4WELL-EX.cor	1717	504358.427
1041317	1171246	314.775	007188	7188	7.99	Postprocessed Carrier Float	12/7/2012	1:05:44 PM	POST-4WELL-EX.cor	1717	504360.415
1041314	1171245	314.904	007252	7252	8.06	Postprocessed Carrier Float	12/7/2012	1:05:46 PM	POST-4WELL-EX.cor	1717	504362.402
1041313	1171248	314.505	005913	5913	6.57	Postprocessed Carrier Float	12/7/2012	1:05:48 PM	POST-4WELL-EX.cor	1717	504364.48
1041314	1171253	314.49	006118	6118	6.80	Postprocessed Carrier Float	12/7/2012	1:05:50 PM	POST-4WELL-EX.cor	1717	504366.442
1041315	1171259	314.708	007796	7796	8.66	Postprocessed Carrier Float	12/7/2012	1:05:52 PM	POST-4WELL-EX.cor	1717	504368.4351
1041315	1171264	314.867	008189	8189	9.10	Postprocessed Carrier Float	12/7/2012	1:05:54 PM	POST-4WELL-EX.cor	1717	504370.417
1041311	1171266	315.082	006961	6961	7.73	Postprocessed Carrier Float	12/7/2012	1:05:56 PM	POST-4WELL-EX.cor	1717	504372.415
1041309	1171261	315.128	007260	7260	8.07	Postprocessed Carrier Float	12/7/2012	1:05:58 PM	POST-4WELL-EX.cor	1717	504374.421
1041308	1171255	314.919	008062	8062	8.96	Postprocessed Carrier Float	12/7/2012	1:06:00 PM	POST-4WELL-EX.cor	1717	504376.4709
1041306	1171250	314.9	008228	8228	9.14	Postprocessed Carrier Float	12/7/2012	1:06:02 PM	POST-4WELL-EX.cor	1717	504378.428
1041305	1171247	314.786	007811	7811	8.68	Postprocessed Carrier Float	12/7/2012	1:06:04 PM	POST-4WELL-EX.cor	1717	504380.519
1041303	1171249	314.782	007500	7500	8.33	Postprocessed Carrier Float	12/7/2012	1:06:06 PM	POST-4WELL-EX.cor	1717	504382.446
1041303	1171254	314.434	008246	8246	9.16	Postprocessed Carrier Float	12/7/2012	1:06:08 PM	POST-4WELL-EX.cor	1717	504384.436
1041304	1171260	314.515	007430	7430	8.26	Postprocessed Carrier Float	12/7/2012	1:06:10 PM	POST-4WELL-EX.cor	1717	504386.46

Easting	Northing	Elevation	Text	Rad cpm	uR/hr	Corr Type	GPS Date	GPS Time	Datafile	GPS Week	GPS Second
1041306	1171265	314.729	007829	7829	8.70	Postprocessed Carrier Float	12/7/2012	1:06:12 PM	POST-4WELL-EX.cor	1717	504388.55
1041309	1171269	315.04	007914	7914	8.79	Postprocessed Carrier Float	12/7/2012	1:06:14 PM	POST-4WELL-EX.cor	1717	504390.411
1041305	1171272	314.963	007972	7972	8.86	Postprocessed Carrier Float	12/7/2012	1:06:16 PM	POST-4WELL-EX.cor	1717	504392.4091
1041302	1171268	315.025	008481	8481	9.42	Postprocessed Carrier Float	12/7/2012	1:06:18 PM	POST-4WELL-EX.cor	1717	504394.424
1041301	1171261	314.518	009118	9118	10.13	Postprocessed Carrier Float	12/7/2012	1:06:20 PM	POST-4WELL-EX.cor	1717	504396.4611
1041301	1171255	314.362	008257	8257	9.17	Postprocessed Carrier Float	12/7/2012	1:06:22 PM	POST-4WELL-EX.cor	1717	504398.454
1041300	1171250	314.309	008361	8361	9.29	Postprocessed Carrier Float	12/7/2012	1:06:24 PM	POST-4WELL-EX.cor	1717	504400.496
1041300	1171250	314.151	009297	9297	10.33	Postprocessed Carrier Float	12/7/2012	1:06:26 PM	POST-4WELL-EX.cor	1717	504402.515
1041301	1171250	314.082	009228	9228	10.25	Postprocessed Carrier Float	12/7/2012	1:06:28 PM	POST-4WELL-EX.cor	1717	504404.474
1041301	1171250	314.021	009734	9734	10.82	Postprocessed Carrier Float	12/7/2012	1:06:30 PM	POST-4WELL-EX.cor	1717	504406.6121
1041301	1171250	314.021	009158	9158	10.18	Postprocessed Carrier Float	12/7/2012	1:06:32 PM	POST-4WELL-EX.cor	1717	504408.439
1041301	1171250	314.097	009572	9572	10.64	Postprocessed Carrier Float	12/7/2012	1:06:34 PM	POST-4WELL-EX.cor	1717	504410.527
1041300	1171250	314.3	008758	8758	9.73	Postprocessed Carrier Float	12/7/2012	1:06:36 PM	POST-4WELL-EX.cor	1717	504412.437
1041298	1171249	314.305	008115	8115	9.02	Postprocessed Carrier Float	12/7/2012	1:06:38 PM	POST-4WELL-EX.cor	1717	504414.519
1041294	1171247	314.367	009364	9364	10.40	Postprocessed Carrier Float	12/7/2012	1:06:40 PM	POST-4WELL-EX.cor	1717	504416.379
1041289	1171244	314.051	009397	9397	10.44	Postprocessed Carrier Float	12/7/2012	1:06:42 PM	POST-4WELL-EX.cor	1717	504418.463
1041286	1171239	313.933	009197	9197	10.22	Postprocessed Carrier Float	12/7/2012	1:06:44 PM	POST-4WELL-EX.cor	1717	504420.506
1041284	1171234	313.627	009552	9552	10.61	Postprocessed Carrier Float	12/7/2012	1:06:46 PM	POST-4WELL-EX.cor	1717	504422.47
1041286	1171229	313.355	010767	10767	11.96	Postprocessed Carrier Float	12/7/2012	1:06:48 PM	POST-4WELL-EX.cor	1717	504424.4659
1041291	1171228	313.619	008735	8735	9.71	Postprocessed Carrier Float	12/7/2012	1:06:50 PM	POST-4WELL-EX.cor	1717	504426.449
1041296	1171229	313.855	008831	8831	9.81	Postprocessed Carrier Float	12/7/2012	1:06:52 PM	POST-4WELL-EX.cor	1717	504428.444
1041299	1171231	314	007449	7449	8.28	Postprocessed Carrier Float	12/7/2012	1:06:54 PM	POST-4WELL-EX.cor	1717	504430.416
1041302	1171235	314.162	005873	5873	6.53	Postprocessed Carrier Float	12/7/2012	1:06:56 PM	POST-4WELL-EX.cor	1717	504432.451
1041302	1171239	314.552	007009	7009	7.79	Postprocessed Carrier Float	12/7/2012	1:06:58 PM	POST-4WELL-EX.cor	1717	504434.449
1041303	1171243	314.644	006828	6828	7.59	Postprocessed Carrier Float	12/7/2012	1:07:00 PM	POST-4WELL-EX.cor	1717	504436.481
1041302	1171247	314.476	007326	7326	8.14	Postprocessed Carrier Float	12/7/2012	1:07:02 PM	POST-4WELL-EX.cor	1717	504438.505
1041301	1171249	314.317	008235	8235	9.15	Postprocessed Carrier Float	12/7/2012	1:07:04 PM	POST-4WELL-EX.cor	1717	504440.547
1041301	1171249	314.177	008907	8907	9.90	Postprocessed Carrier Float	12/7/2012	1:07:08 PM	POST-4WELL-EX.cor	1717	504444.656
1041301	1171249	314.249	009114	9114	10.13	Postprocessed Carrier Float	12/7/2012	1:07:10 PM	POST-4WELL-EX.cor	1717	504446.46
1041301	1171249	314.193	009179	9179	10.20	Postprocessed Carrier Float	12/7/2012	1:07:12 PM	POST-4WELL-EX.cor	1717	504448.467
1041300	1171249	314.631	008921	8921	9.91	Postprocessed Carrier Float	12/7/2012	1:07:14 PM	POST-4WELL-EX.cor	1717	504450.516
1041300	1171245	314.853	009505	9505	10.56	Postprocessed Carrier Float	12/7/2012	1:07:16 PM	POST-4WELL-EX.cor	1717	504452.53
1041302	1171241	314.798	008484	8484	9.43	Postprocessed Carrier Float	12/7/2012	1:07:18 PM	POST-4WELL-EX.cor	1717	504454.535
1041299	1171237	314.872	009545	9545	10.61	Postprocessed Carrier Float	12/7/2012	1:07:20 PM	POST-4WELL-EX.cor	1717	504456.448
1041297	1171234	314.585	009619	9619	10.69	Postprocessed Carrier Float	12/7/2012	1:07:22 PM	POST-4WELL-EX.cor	1717	504458.452
1041294	1171231	314.138	008018	8018	8.91	Postprocessed Carrier Float	12/7/2012	1:07:24 PM	POST-4WELL-EX.cor	1717	504460.51
1041290	1171230	313.937	008811	8811	9.79	Postprocessed Carrier Float	12/7/2012	1:07:26 PM	POST-4WELL-EX.cor	1717	504462.525
1041287	1171230	313.754	009190	9190	10.21	Postprocessed Carrier Float	12/7/2012	1:07:28 PM	POST-4WELL-EX.cor	1717	504464.554

Easting	Northing	Elevation	Text	Rad cpm	uR/hr	Corr Type	GPS Date	GPS Time	Datafile	GPS Week	GPS Second
1041286	1171233	313.812	010316	10316	11.46	Postprocessed Carrier Float	12/7/2012	1:07:30 PM	POST-4WELL-EX.cor	1717	504466.475
1041287	1171237	313.891	009817	9817	10.91	Postprocessed Carrier Float	12/7/2012	1:07:32 PM	POST-4WELL-EX.cor	1717	504468.483
1041288	1171241	314.013	008698	8698	9.66	Postprocessed Carrier Float	12/7/2012	1:07:34 PM	POST-4WELL-EX.cor	1717	504470.42
1041290	1171244	314.287	009011	9011	10.01	Postprocessed Carrier Float	12/7/2012	1:07:36 PM	POST-4WELL-EX.cor	1717	504472.438
1041293	1171246	314.392	008865	8865	9.85	Postprocessed Carrier Float	12/7/2012	1:07:38 PM	POST-4WELL-EX.cor	1717	504474.467
1041296	1171248	314.646	008361	8361	9.29	Postprocessed Carrier Float	12/7/2012	1:07:40 PM	POST-4WELL-EX.cor	1717	504476.4919
1041299	1171248	314.669	009507	9507	10.56	Postprocessed Carrier Float	12/7/2012	1:07:42 PM	POST-4WELL-EX.cor	1717	504478.501
1041298	1171247	314.858	010126	10126	11.25	Postprocessed Carrier Float	12/7/2012	1:07:44 PM	POST-4WELL-EX.cor	1717	504480.516
1041295	1171245	315.279	009260	9260	10.29	Postprocessed Carrier Float	12/7/2012	1:07:46 PM	POST-4WELL-EX.cor	1717	504482.434
1041292	1171242	314.917	009896	9896	11.00	Postprocessed Carrier Float	12/7/2012	1:07:48 PM	POST-4WELL-EX.cor	1717	504484.47
1041290	1171238	314.741	010061	10061	11.18	Postprocessed Carrier Float	12/7/2012	1:07:50 PM	POST-4WELL-EX.cor	1717	504486.507
1041289	1171235	314.504	009973	9973	11.08	Postprocessed Carrier Float	12/7/2012	1:07:52 PM	POST-4WELL-EX.cor	1717	504488.431
1041288	1171231	314.124	010260	10260	11.40	Postprocessed Carrier Float	12/7/2012	1:07:54 PM	POST-4WELL-EX.cor	1717	504490.573
1041289	1171233	314.926	010046	10046	11.16	Postprocessed Carrier Float	12/7/2012	1:07:56 PM	POST-4WELL-EX.cor	1717	504492.499
1041290	1171236	315.044	010175	10175	11.31	Postprocessed Carrier Float	12/7/2012	1:07:58 PM	POST-4WELL-EX.cor	1717	504494.502
1041291	1171237	315.128	009711	9711	10.79	Postprocessed Carrier Float	12/7/2012	1:08:00 PM	POST-4WELL-EX.cor	1717	504496.494
1041292	1171240	315.268	009314	9314	10.35	Postprocessed Carrier Float	12/7/2012	1:08:02 PM	POST-4WELL-EX.cor	1717	504498.421
1041294	1171243	315.308	008757	8757	9.73	Postprocessed Carrier Float	12/7/2012	1:08:04 PM	POST-4WELL-EX.cor	1717	504500.407
1041296	1171245	315.262	011062	11062	12.29	Postprocessed Carrier Float	12/7/2012	1:08:06 PM	POST-4WELL-EX.cor	1717	504502.401
1041299	1171246	314.949	009338	9338	10.38	Postprocessed Carrier Float	12/7/2012	1:08:08 PM	POST-4WELL-EX.cor	1717	504504.481
1041300	1171246	314.997	008826	8826	9.81	Postprocessed Carrier Float	12/7/2012	1:08:10 PM	POST-4WELL-EX.cor	1717	504506.5341
1041300	1171244	315.425	009109	9109	10.12	Postprocessed Carrier Float	12/7/2012	1:08:12 PM	POST-4WELL-EX.cor	1717	504508.47
1041297	1171242	315.784	008677	8677	9.64	Postprocessed Carrier Float	12/7/2012	1:08:14 PM	POST-4WELL-EX.cor	1717	504510.4969
1041294	1171239	315.615	009527	9527	10.59	Postprocessed Carrier Float	12/7/2012	1:08:16 PM	POST-4WELL-EX.cor	1717	504512.499
1041293	1171236	315.392	008065	8065	8.96	Postprocessed Carrier Float	12/7/2012	1:08:18 PM	POST-4WELL-EX.cor	1717	504514.489
1041291	1171233	314.784	009579	9579	10.64	Postprocessed Carrier Float	12/7/2012	1:08:20 PM	POST-4WELL-EX.cor	1717	504516.54
1041293	1171231	314.287	010026	10026	11.14	Postprocessed Carrier Float	12/7/2012	1:08:22 PM	POST-4WELL-EX.cor	1717	504518.545
1041295	1171233	314.875	009011	9011	10.01	Postprocessed Carrier Float	12/7/2012	1:08:24 PM	POST-4WELL-EX.cor	1717	504520.498
1041296	1171236	315.379	009383	9383	10.43	Postprocessed Carrier Float	12/7/2012	1:08:26 PM	POST-4WELL-EX.cor	1717	504522.479
1041297	1171238	315.564	010044	10044	11.16	Postprocessed Carrier Float	12/7/2012	1:08:28 PM	POST-4WELL-EX.cor	1717	504524.469
1041298	1171241	315.589	008487	8487	9.43	Postprocessed Carrier Float	12/7/2012	1:08:30 PM	POST-4WELL-EX.cor	1717	504526.4709
1041300	1171242	315.399	009343	9343	10.38	Postprocessed Carrier Float	12/7/2012	1:08:32 PM	POST-4WELL-EX.cor	1717	504528.4611
1041301	1171242	315.105	009269	9269	10.30	Postprocessed Carrier Float	12/7/2012	1:08:34 PM	POST-4WELL-EX.cor	1717	504530.512
1041301	1171240	315.115	009648	9648	10.72	Postprocessed Carrier Float	12/7/2012	1:08:36 PM	POST-4WELL-EX.cor	1717	504532.504
1041298	1171237	315.37	008506	8506	9.45	Postprocessed Carrier Float	12/7/2012	1:08:38 PM	POST-4WELL-EX.cor	1717	504534.501
1041296	1171234	315.169	009336	9336	10.37	Postprocessed Carrier Float	12/7/2012	1:08:40 PM	POST-4WELL-EX.cor	1717	504536.449
1041295	1171231	314.314	009216	9216	10.24	Postprocessed Carrier Float	12/7/2012	1:08:42 PM	POST-4WELL-EX.cor	1717	504538.448
1041295	1171230	314.048	008901	8901	9.89	Postprocessed Carrier Float	12/7/2012	1:08:44 PM	POST-4WELL-EX.cor	1717	504540.501

Easting	Northing	Elevation	Text	Rad cpm	uR/hr	Corr Type	GPS Date	GPS Time	Datafile	GPS Week	GPS Second
1041295	1171230	313.962	009173	9173	10.19	Postprocessed Carrier Float	12/7/2012	1:08:46 PM	POST-4WELL-EX.cor	1717	504542.506
1041295	1171230	313.911	008913	8913	9.90	Postprocessed Carrier Float	12/7/2012	1:08:48 PM	POST-4WELL-EX.cor	1717	504544.563
1041295	1171230	314.046	009467	9467	10.52	Postprocessed Carrier Float	12/7/2012	1:08:50 PM	POST-4WELL-EX.cor	1717	504546.543
1041296	1171228	314.185	009329	9329	10.37	Postprocessed Carrier Float	12/7/2012	1:08:52 PM	POST-4WELL-EX.cor	1717	504548.543
1041300	1171230	314.301	008428	8428	9.36	Postprocessed Carrier Float	12/7/2012	1:08:54 PM	POST-4WELL-EX.cor	1717	504550.502
1041302	1171235	314.718	007989	7989	8.88	Postprocessed Carrier Float	12/7/2012	1:08:56 PM	POST-4WELL-EX.cor	1717	504552.5
1041304	1171240	314.716	006416	6416	7.13	Postprocessed Carrier Float	12/7/2012	1:08:58 PM	POST-4WELL-EX.cor	1717	504554.4871
1041305	1171246	314.75	006014	6014	6.68	Postprocessed Carrier Float	12/7/2012	1:09:00 PM	POST-4WELL-EX.cor	1717	504556.558
1041307	1171249	314.804	006470	6470	7.19	Postprocessed Carrier Float	12/7/2012	1:09:02 PM	POST-4WELL-EX.cor	1717	504558.553
1041311	1171248	314.79	007484	7484	8.32	Postprocessed Carrier Float	12/7/2012	1:09:04 PM	POST-4WELL-EX.cor	1717	504560.496
1041313	1171243	314.906	006700	6700	7.44	Postprocessed Carrier Float	12/7/2012	1:09:06 PM	POST-4WELL-EX.cor	1717	504562.507
1041313	1171237	314.964	005774	5774	6.42	Postprocessed Carrier Float	12/7/2012	1:09:08 PM	POST-4WELL-EX.cor	1717	504564.488
1041312	1171231	315.029	005730	5730	6.37	Postprocessed Carrier Float	12/7/2012	1:09:10 PM	POST-4WELL-EX.cor	1717	504566.436
1041311	1171226	314.77	007725	7725	8.58	Postprocessed Carrier Float	12/7/2012	1:09:12 PM	POST-4WELL-EX.cor	1717	504568.4301
1041309	1171222	314.415	006505	6505	7.23	Postprocessed Carrier Float	12/7/2012	1:09:14 PM	POST-4WELL-EX.cor	1717	504570.521
1041307	1171224	314.511	004921	4921	5.47	Postprocessed Carrier Float	12/7/2012	1:09:16 PM	POST-4WELL-EX.cor	1717	504572.528
1041308	1171229	314.83	005545	5545	6.16	Postprocessed Carrier Float	12/7/2012	1:09:18 PM	POST-4WELL-EX.cor	1717	504574.528
1041310	1171234	314.876	006781	6781	7.53	Postprocessed Carrier Float	12/7/2012	1:09:20 PM	POST-4WELL-EX.cor	1717	504576.4919
1041312	1171240	315.015	006034	6034	6.70	Postprocessed Carrier Float	12/7/2012	1:09:22 PM	POST-4WELL-EX.cor	1717	504578.538
1041313	1171245	314.952	006048	6048	6.72	Postprocessed Carrier Float	12/7/2012	1:09:24 PM	POST-4WELL-EX.cor	1717	504580.502
1041313	1171251	314.807	005950	5950	6.61	Postprocessed Carrier Float	12/7/2012	1:09:26 PM	POST-4WELL-EX.cor	1717	504582.515
1041309	1171250	314.944	005991	5991	6.66	Postprocessed Carrier Float	12/7/2012	1:09:28 PM	POST-4WELL-EX.cor	1717	504584.4189
1041307	1171245	314.949	005936	5936	6.60	Postprocessed Carrier Float	12/7/2012	1:09:30 PM	POST-4WELL-EX.cor	1717	504586.446
1041306	1171239	314.937	006729	6729	7.48	Postprocessed Carrier Float	12/7/2012	1:09:32 PM	POST-4WELL-EX.cor	1717	504588.552
1041305	1171233	314.925	006705	6705	7.45	Postprocessed Carrier Float	12/7/2012	1:09:34 PM	POST-4WELL-EX.cor	1717	504590.4041
1041304	1171228	314.717	005623	5623	6.25	Postprocessed Carrier Float	12/7/2012	1:09:36 PM	POST-4WELL-EX.cor	1717	504592.411
1041303	1171223	314.601	005602	5602	6.22	Postprocessed Carrier Float	12/7/2012	1:09:38 PM	POST-4WELL-EX.cor	1717	504594.453
1041300	1171223	314.674	007214	7214	8.02	Postprocessed Carrier Float	12/7/2012	1:09:40 PM	POST-4WELL-EX.cor	1717	504596.464
1041300	1171228	314.672	007418	7418	8.24	Postprocessed Carrier Float	12/7/2012	1:09:42 PM	POST-4WELL-EX.cor	1717	504598.449
1041302	1171233	314.823	007836	7836	8.71	Postprocessed Carrier Float	12/7/2012	1:09:44 PM	POST-4WELL-EX.cor	1717	504600.4969
1041300	1171233	314.746	007764	7764	8.63	Postprocessed Carrier Float	12/7/2012	1:09:46 PM	POST-4WELL-EX.cor	1717	504602.446
1041298	1171228	314.666	006875	6875	7.64	Postprocessed Carrier Float	12/7/2012	1:09:48 PM	POST-4WELL-EX.cor	1717	504604.5341
1041297	1171227	314.514	007449	7449	8.28	Postprocessed Carrier Float	12/7/2012	1:09:50 PM	POST-4WELL-EX.cor	1717	504606.538
1041291	1171228	314.063	008250	8250	9.17	Postprocessed Carrier Float	12/7/2012	1:09:52 PM	POST-4WELL-EX.cor	1717	504608.55
1041285	1171229	313.829	010243	10243	11.38	Postprocessed Carrier Float	12/7/2012	1:09:54 PM	POST-4WELL-EX.cor	1717	504610.506
1041280	1171230	313.677	010570	10570	11.74	Postprocessed Carrier Float	12/7/2012	1:09:56 PM	POST-4WELL-EX.cor	1717	504612.526
1041275	1171231	314.027	009330	9330	10.37	Postprocessed Carrier Float	12/7/2012	1:09:58 PM	POST-4WELL-EX.cor	1717	504614.522
1041275	1171227	313.952	009980	9980	11.09	Postprocessed Carrier Float	12/7/2012	1:10:00 PM	POST-4WELL-EX.cor	1717	504616.4821

Easting	Northing	Elevation	Text	Rad cpm	uR/hr	Corr Type	GPS Date	GPS Time	Datafile	GPS Week	GPS Second
1041279	1171229	313.768	010831	10831	12.03	Postprocessed Carrier Float	12/7/2012	1:10:02 PM	POST-4WELL-EX.cor	1717	504618.472
1041280	1171235	313.839	009647	9647	10.72	Postprocessed Carrier Float	12/7/2012	1:10:04 PM	POST-4WELL-EX.cor	1717	504620.3979
1041280	1171241	314.072	010015	10015	11.13	Postprocessed Carrier Float	12/7/2012	1:10:06 PM	POST-4WELL-EX.cor	1717	504622.415
1041279	1171247	314.316	009596	9596	10.66	Postprocessed Carrier Float	12/7/2012	1:10:08 PM	POST-4WELL-EX.cor	1717	504624.424
1041281	1171252	314.537	009427	9427	10.47	Postprocessed Carrier Float	12/7/2012	1:10:10 PM	POST-4WELL-EX.cor	1717	504626.464
1041287	1171253	314.746	008209	8209	9.12	Postprocessed Carrier Float	12/7/2012	1:10:12 PM	POST-4WELL-EX.cor	1717	504628.4611
1041293	1171254	314.778	008380	8380	9.31	Postprocessed Carrier Float	12/7/2012	1:10:14 PM	POST-4WELL-EX.cor	1717	504630.514
1041297	1171253	314.924	008496	8496	9.44	Postprocessed Carrier Float	12/7/2012	1:10:16 PM	POST-4WELL-EX.cor	1717	504632.561
1041296	1171252	314.886	008676	8676	9.64	Postprocessed Carrier Float	12/7/2012	1:10:18 PM	POST-4WELL-EX.cor	1717	504634.489
1041290	1171253	314.79	009429	9429	10.48	Postprocessed Carrier Float	12/7/2012	1:10:20 PM	POST-4WELL-EX.cor	1717	504636.484
1041285	1171253	314.742	008809	8809	9.79	Postprocessed Carrier Float	12/7/2012	1:10:22 PM	POST-4WELL-EX.cor	1717	504638.4871
1041279	1171252	314.593	009205	9205	10.23	Postprocessed Carrier Float	12/7/2012	1:10:24 PM	POST-4WELL-EX.cor	1717	504640.516
1041281	1171249	314.534	009545	9545	10.61	Postprocessed Carrier Float	12/7/2012	1:10:26 PM	POST-4WELL-EX.cor	1717	504642.457
1041287	1171249	314.693	008708	8708	9.68	Postprocessed Carrier Float	12/7/2012	1:10:28 PM	POST-4WELL-EX.cor	1717	504644.4659
1041291	1171248	314.823	008477	8477	9.42	Postprocessed Carrier Float	12/7/2012	1:10:30 PM	POST-4WELL-EX.cor	1717	504646.509
1041290	1171246	314.618	008404	8404	9.34	Postprocessed Carrier Float	12/7/2012	1:10:32 PM	POST-4WELL-EX.cor	1717	504648.4611
1041285	1171246	314.554	008790	8790	9.77	Postprocessed Carrier Float	12/7/2012	1:10:34 PM	POST-4WELL-EX.cor	1717	504650.519
1041280	1171248	314.249	009639	9639	10.71	Postprocessed Carrier Float	12/7/2012	1:10:36 PM	POST-4WELL-EX.cor	1717	504652.58
1041274	1171250	314.415	009085	9085	10.09	Postprocessed Carrier Float	12/7/2012	1:10:38 PM	POST-4WELL-EX.cor	1717	504654.4871
1041272	1171246	314.28	008562	8562	9.51	Postprocessed Carrier Float	12/7/2012	1:10:40 PM	POST-4WELL-EX.cor	1717	504656.4821
1041277	1171243	314.114	009160	9160	10.18	Postprocessed Carrier Float	12/7/2012	1:10:42 PM	POST-4WELL-EX.cor	1717	504658.479
1041282	1171242	314.408	009475	9475	10.53	Postprocessed Carrier Float	12/7/2012	1:10:44 PM	POST-4WELL-EX.cor	1717	504660.412
1041286	1171241	314.287	008857	8857	9.84	Postprocessed Carrier Float	12/7/2012	1:10:46 PM	POST-4WELL-EX.cor	1717	504662.5
1041285	1171239	314.09	009568	9568	10.63	Postprocessed Carrier Float	12/7/2012	1:10:48 PM	POST-4WELL-EX.cor	1717	504664.427
1041280	1171239	314.223	009268	9268	10.30	Postprocessed Carrier Float	12/7/2012	1:10:50 PM	POST-4WELL-EX.cor	1717	504666.4821
1041274	1171239	314.191	009429	9429	10.48	Postprocessed Carrier Float	12/7/2012	1:10:52 PM	POST-4WELL-EX.cor	1717	504668.48
1041272	1171234	313.937	009893	9893	10.99	Postprocessed Carrier Float	12/7/2012	1:10:54 PM	POST-4WELL-EX.cor	1717	504670.527
1041276	1171232	313.97	010468	10468	11.63	Postprocessed Carrier Float	12/7/2012	1:10:56 PM	POST-4WELL-EX.cor	1717	504672.4659
1041281	1171230	314.046	010149	10149	11.28	Postprocessed Carrier Float	12/7/2012	1:10:58 PM	POST-4WELL-EX.cor	1717	504674.481
1041285	1171227	314.046	010181	10181	11.31	Postprocessed Carrier Float	12/7/2012	1:11:00 PM	POST-4WELL-EX.cor	1717	504676.387
1041291	1171226	314.145	009891	9891	10.99	Postprocessed Carrier Float	12/7/2012	1:11:02 PM	POST-4WELL-EX.cor	1717	504678.4709
1041296	1171225	314.504	009640	9640	10.71	Postprocessed Carrier Float	12/7/2012	1:11:04 PM	POST-4WELL-EX.cor	1717	504680.41
1041300	1171224	314.998	008320	8320	9.24	Postprocessed Carrier Float	12/7/2012	1:11:06 PM	POST-4WELL-EX.cor	1717	504682.434
1041300	1171224	314.901	006055	6055	6.73	Postprocessed Carrier Float	12/7/2012	1:11:08 PM	POST-4WELL-EX.cor	1717	504684.47
1041295	1171223	314.457	006665	6665	7.41	Postprocessed Carrier Float	12/7/2012	1:11:10 PM	POST-4WELL-EX.cor	1717	504686.464
1041290	1171224	313.957	009004	9004	10.00	Postprocessed Carrier Float	12/7/2012	1:11:12 PM	POST-4WELL-EX.cor	1717	504688.387
1041284	1171224	313.905	010305	10305	11.45	Postprocessed Carrier Float	12/7/2012	1:11:14 PM	POST-4WELL-EX.cor	1717	504690.4969
1041278	1171223	313.933	009486	9486	10.54	Postprocessed Carrier Float	12/7/2012	1:11:16 PM	POST-4WELL-EX.cor	1717	504692.386

Easting	Northing	Elevation	Text	Rad cpm	uR/hr	Corr Type	GPS Date	GPS Time	Datafile	GPS Week	GPS Second
1041281	1171219	313.745	010162	10162	11.29	Postprocessed Carrier Float	12/7/2012	1:11:18 PM	POST-4WELL-EX.cor	1717	504694.417
1041287	1171219	313.796	010002	10002	11.11	Postprocessed Carrier Float	12/7/2012	1:11:20 PM	POST-4WELL-EX.cor	1717	504696.469
1041293	1171220	314.207	009797	9797	10.89	Postprocessed Carrier Float	12/7/2012	1:11:22 PM	POST-4WELL-EX.cor	1717	504698.485
1041298	1171220	314.671	008127	8127	9.03	Postprocessed Carrier Float	12/7/2012	1:11:24 PM	POST-4WELL-EX.cor	1717	504700.506
1041303	1171219	314.64	007018	7018	7.80	Postprocessed Carrier Float	12/7/2012	1:11:26 PM	POST-4WELL-EX.cor	1717	504702.566
1041304	1171218	314.526	006041	6041	6.71	Postprocessed Carrier Float	12/7/2012	1:11:28 PM	POST-4WELL-EX.cor	1717	504704.493
1041305	1171218	314.338	005847	5847	6.50	Postprocessed Carrier Float	12/7/2012	1:11:30 PM	POST-4WELL-EX.cor	1717	504706.478
1041305	1171218	314.506	005985	5985	6.65	Postprocessed Carrier Float	12/7/2012	1:11:32 PM	POST-4WELL-EX.cor	1717	504708.46
1041302	1171216	314.737	006047	6047	6.72	Postprocessed Carrier Float	12/7/2012	1:11:34 PM	POST-4WELL-EX.cor	1717	504710.401
1041297	1171216	314.536	005718	5718	6.35	Postprocessed Carrier Float	12/7/2012	1:11:36 PM	POST-4WELL-EX.cor	1717	504712.46
1041291	1171217	314.096	006651	6651	7.39	Postprocessed Carrier Float	12/7/2012	1:11:38 PM	POST-4WELL-EX.cor	1717	504714.4771
1041285	1171218	313.885	008725	8725	9.69	Postprocessed Carrier Float	12/7/2012	1:11:40 PM	POST-4WELL-EX.cor	1717	504716.481
1041280	1171219	313.96	010850	10850	12.06	Postprocessed Carrier Float	12/7/2012	1:11:42 PM	POST-4WELL-EX.cor	1717	504718.515
1041275	1171220	314.059	009528	9528	10.59	Postprocessed Carrier Float	12/7/2012	1:11:44 PM	POST-4WELL-EX.cor	1717	504720.407
1041269	1171219	313.914	009273	9273	10.30	Postprocessed Carrier Float	12/7/2012	1:11:46 PM	POST-4WELL-EX.cor	1717	504722.475
1041272	1171215	313.755	009384	9384	10.43	Postprocessed Carrier Float	12/7/2012	1:11:48 PM	POST-4WELL-EX.cor	1717	504724.402
1041277	1171214	313.766	008701	8701	9.67	Postprocessed Carrier Float	12/7/2012	1:11:50 PM	POST-4WELL-EX.cor	1717	504726.472
1041283	1171213	313.66	009528	9528	10.59	Postprocessed Carrier Float	12/7/2012	1:11:52 PM	POST-4WELL-EX.cor	1717	504728.498
1041290	1171213	313.793	009955	9955	11.06	Postprocessed Carrier Float	12/7/2012	1:11:54 PM	POST-4WELL-EX.cor	1717	504730.527
1041295	1171212	314.042	009644	9644	10.72	Postprocessed Carrier Float	12/7/2012	1:11:56 PM	POST-4WELL-EX.cor	1717	504732.522
1041301	1171212	314.482	007877	7877	8.75	Postprocessed Carrier Float	12/7/2012	1:11:58 PM	POST-4WELL-EX.cor	1717	504734.521
1041305	1171211	314.396	006612	6612	7.35	Postprocessed Carrier Float	12/7/2012	1:12:00 PM	POST-4WELL-EX.cor	1717	504736.509
1041307	1171209	314.456	005911	5911	6.57	Postprocessed Carrier Float	12/7/2012	1:12:02 PM	POST-4WELL-EX.cor	1717	504738.41
1041303	1171207	314.546	005293	5293	5.88	Postprocessed Carrier Float	12/7/2012	1:12:04 PM	POST-4WELL-EX.cor	1717	504740.506
1041298	1171208	314.503	005786	5786	6.43	Postprocessed Carrier Float	12/7/2012	1:12:06 PM	POST-4WELL-EX.cor	1717	504742.417
1041292	1171209	313.923	008075	8075	8.97	Postprocessed Carrier Float	12/7/2012	1:12:08 PM	POST-4WELL-EX.cor	1717	504744.491
1041286	1171210	313.63	010037	10037	11.15	Postprocessed Carrier Float	12/7/2012	1:12:10 PM	POST-4WELL-EX.cor	1717	504746.532
1041284	1171210	313.517	010317	10317	11.46	Postprocessed Carrier Float	12/7/2012	1:12:12 PM	POST-4WELL-EX.cor	1717	504748.496
1041284	1171210	313.472	010252	10252	11.39	Postprocessed Carrier Float	12/7/2012	1:12:14 PM	POST-4WELL-EX.cor	1717	504750.67
1041284	1171210	313.451	010210	10210	11.34	Postprocessed Carrier Float	12/7/2012	1:12:16 PM	POST-4WELL-EX.cor	1717	504752.478
1041284	1171210	313.293	010208	10208	11.34	Postprocessed Carrier Float	12/7/2012	1:12:18 PM	POST-4WELL-EX.cor	1717	504754.564
1041284	1171210	313.409	011055	11055	12.28	Postprocessed Carrier Float	12/7/2012	1:12:20 PM	POST-4WELL-EX.cor	1717	504756.479
1041284	1171210	313.41	009601	9601	10.67	Postprocessed Carrier Float	12/7/2012	1:12:22 PM	POST-4WELL-EX.cor	1717	504758.426
1041283	1171209	313.529	009697	9697	10.77	Postprocessed Carrier Float	12/7/2012	1:12:24 PM	POST-4WELL-EX.cor	1717	504760.506
1041283	1171204	313.432	009501	9501	10.56	Postprocessed Carrier Float	12/7/2012	1:12:26 PM	POST-4WELL-EX.cor	1717	504762.469
1041283	1171199	313.546	009638	9638	10.71	Postprocessed Carrier Float	12/7/2012	1:12:28 PM	POST-4WELL-EX.cor	1717	504764.4709
1041283	1171194	313.515	010052	10052	11.17	Postprocessed Carrier Float	12/7/2012	1:12:30 PM	POST-4WELL-EX.cor	1717	504766.479
1041281	1171190	313.448	009733	9733	10.81	Postprocessed Carrier Float	12/7/2012	1:12:32 PM	POST-4WELL-EX.cor	1717	504768.521

Easting	Northing	Elevation	Text	Rad cpm	uR/hr	Corr Type	GPS Date	GPS Time	Datafile	GPS Week	GPS Second
1041278	1171190	313.579	009878	9878	10.98	Postprocessed Carrier Float	12/7/2012	1:12:34 PM	POST-4WELL-EX.cor	1717	504770.635
1041275	1171194	313.424	009385	9385	10.43	Postprocessed Carrier Float	12/7/2012	1:12:36 PM	POST-4WELL-EX.cor	1717	504772.5229
1041273	1171197	313.243	010801	10801	12.00	Postprocessed Carrier Float	12/7/2012	1:12:38 PM	POST-4WELL-EX.cor	1717	504774.478
1041272	1171203	313.326	010312	10312	11.46	Postprocessed Carrier Float	12/7/2012	1:12:40 PM	POST-4WELL-EX.cor	1717	504776.49
1041272	1171208	313.452	009457	9457	10.51	Postprocessed Carrier Float	12/7/2012	1:12:42 PM	POST-4WELL-EX.cor	1717	504778.501
1041273	1171213	313.517	009381	9381	10.42	Postprocessed Carrier Float	12/7/2012	1:12:44 PM	POST-4WELL-EX.cor	1717	504780.51
1041277	1171214	313.492	009023	9023	10.03	Postprocessed Carrier Float	12/7/2012	1:12:46 PM	POST-4WELL-EX.cor	1717	504782.547
1041281	1171212	313.45	009256	9256	10.28	Postprocessed Carrier Float	12/7/2012	1:12:48 PM	POST-4WELL-EX.cor	1717	504784.463
1041283	1171211	313.227	009961	9961	11.07	Postprocessed Carrier Float	12/7/2012	1:12:50 PM	POST-4WELL-EX.cor	1717	504786.5179
1041283	1171211	313.125	009865	9865	10.96	Postprocessed Carrier Float	12/7/2012	1:12:54 PM	POST-4WELL-EX.cor	1717	504790.5179
1041283	1171211	313.108	010141	10141	11.27	Postprocessed Carrier Float	12/7/2012	1:12:56 PM	POST-4WELL-EX.cor	1717	504792.542
1041283	1171211	313.05	009168	9168	10.19	Postprocessed Carrier Float	12/7/2012	1:12:58 PM	POST-4WELL-EX.cor	1717	504794.564
1041283	1171211	313.124	010758	10758	11.95	Postprocessed Carrier Float	12/7/2012	1:13:00 PM	POST-4WELL-EX.cor	1717	504796.559
1041283	1171207	313.286	010242	10242	11.38	Postprocessed Carrier Float	12/7/2012	1:13:02 PM	POST-4WELL-EX.cor	1717	504798.55
1041284	1171201	313.419	010142	10142	11.27	Postprocessed Carrier Float	12/7/2012	1:13:04 PM	POST-4WELL-EX.cor	1717	504800.505
1041285	1171196	313.739	009686	9686	10.76	Postprocessed Carrier Float	12/7/2012	1:13:06 PM	POST-4WELL-EX.cor	1717	504802.507
1041288	1171194	313.838	010340	10340	11.49	Postprocessed Carrier Float	12/7/2012	1:13:08 PM	POST-4WELL-EX.cor	1717	504804.476
1041289	1171200	313.9	009488	9488	10.54	Postprocessed Carrier Float	12/7/2012	1:13:10 PM	POST-4WELL-EX.cor	1717	504806.464
1041289	1171205	313.936	009323	9323	10.36	Postprocessed Carrier Float	12/7/2012	1:13:12 PM	POST-4WELL-EX.cor	1717	504808.46
1041290	1171211	313.883	008922	8922	9.91	Postprocessed Carrier Float	12/7/2012	1:13:14 PM	POST-4WELL-EX.cor	1717	504810.504
1041291	1171215	314.007	008822	8822	9.80	Postprocessed Carrier Float	12/7/2012	1:13:16 PM	POST-4WELL-EX.cor	1717	504812.451
1041294	1171215	314.317	008621	8621	9.58	Postprocessed Carrier Float	12/7/2012	1:13:18 PM	POST-4WELL-EX.cor	1717	504814.5341
1041293	1171209	314.235	008054	8054	8.95	Postprocessed Carrier Float	12/7/2012	1:13:20 PM	POST-4WELL-EX.cor	1717	504816.515
1041291	1171204	313.957	009150	9150	10.17	Postprocessed Carrier Float	12/7/2012	1:13:22 PM	POST-4WELL-EX.cor	1717	504818.473
1041289	1171199	313.857	007959	7959	8.84	Postprocessed Carrier Float	12/7/2012	1:13:24 PM	POST-4WELL-EX.cor	1717	504820.447
1041289	1171197	313.714	008485	8485	9.43	Postprocessed Carrier Float	12/7/2012	1:13:26 PM	POST-4WELL-EX.cor	1717	504822.455
1041289	1171197	313.645	009130	9130	10.14	Postprocessed Carrier Float	12/7/2012	1:13:28 PM	POST-4WELL-EX.cor	1717	504824.469
1041289	1171197	313.802	010159	10159	11.29	Postprocessed Carrier Float	12/7/2012	1:13:30 PM	POST-4WELL-EX.cor	1717	504826.478
1041287	1171192	314.102	008495	8495	9.44	Postprocessed Carrier Float	12/7/2012	1:13:32 PM	POST-4WELL-EX.cor	1717	504828.481
1041289	1171188	314.083	008953	8953	9.95	Postprocessed Carrier Float	12/7/2012	1:13:34 PM	POST-4WELL-EX.cor	1717	504830.537
1041294	1171188	313.953	009762	9762	10.85	Postprocessed Carrier Float	12/7/2012	1:13:36 PM	POST-4WELL-EX.cor	1717	504832.568
1041296	1171194	313.904	007960	7960	8.84	Postprocessed Carrier Float	12/7/2012	1:13:38 PM	POST-4WELL-EX.cor	1717	504834.468
1041296	1171200	313.991	007322	7322	8.14	Postprocessed Carrier Float	12/7/2012	1:13:40 PM	POST-4WELL-EX.cor	1717	504836.4771
1041296	1171206	314.158	006675	6675	7.42	Postprocessed Carrier Float	12/7/2012	1:13:42 PM	POST-4WELL-EX.cor	1717	504838.4871
1041297	1171211	314.107	006979	6979	7.75	Postprocessed Carrier Float	12/7/2012	1:13:44 PM	POST-4WELL-EX.cor	1717	504840.5081
1041298	1171216	314.362	007823	7823	8.69	Postprocessed Carrier Float	12/7/2012	1:13:46 PM	POST-4WELL-EX.cor	1717	504842.54
1041301	1171216	314.455	006909	6909	7.68	Postprocessed Carrier Float	12/7/2012	1:13:48 PM	POST-4WELL-EX.cor	1717	504844.493
1041301	1171212	314.322	006109	6109	6.79	Postprocessed Carrier Float	12/7/2012	1:13:50 PM	POST-4WELL-EX.cor	1717	504846.4871

Easting	Northing	Elevation	Text	Rad cpm	uR/hr	Corr Type	GPS Date	GPS Time	Datafile	GPS Week	GPS Second
1041299	1171206	314.299	006055	6055	6.73	Postprocessed Carrier Float	12/7/2012	1:13:52 PM	POST-4WELL-EX.cor	1717	504848.572
1041297	1171201	314.104	006247	6247	6.94	Postprocessed Carrier Float	12/7/2012	1:13:54 PM	POST-4WELL-EX.cor	1717	504850.54
1041295	1171195	313.877	007101	7101	7.89	Postprocessed Carrier Float	12/7/2012	1:13:56 PM	POST-4WELL-EX.cor	1717	504852.49
1041293	1171190	313.883	007921	7921	8.80	Postprocessed Carrier Float	12/7/2012	1:13:58 PM	POST-4WELL-EX.cor	1717	504854.484
1041291	1171185	313.856	008182	8182	9.09	Postprocessed Carrier Float	12/7/2012	1:14:00 PM	POST-4WELL-EX.cor	1717	504856.453
1041289	1171181	313.878	009706	9706	10.78	Postprocessed Carrier Float	12/7/2012	1:14:02 PM	POST-4WELL-EX.cor	1717	504858.479
1041286	1171179	313.473	009974	9974	11.08	Postprocessed Carrier Float	12/7/2012	1:14:04 PM	POST-4WELL-EX.cor	1717	504860.502
1041281	1171178	313.476	010095	10095	11.22	Postprocessed Carrier Float	12/7/2012	1:14:06 PM	POST-4WELL-EX.cor	1717	504862.504
1041278	1171176	313.707	011333	11333	12.59	Postprocessed Carrier Float	12/7/2012	1:14:08 PM	POST-4WELL-EX.cor	1717	504864.408
1041277	1171176	313.471	009933	9933	11.04	Postprocessed Carrier Float	12/7/2012	1:14:10 PM	POST-4WELL-EX.cor	1717	504866.459
1041277	1171176	313.439	009823	9823	10.91	Postprocessed Carrier Float	12/7/2012	1:14:12 PM	POST-4WELL-EX.cor	1717	504868.486
1041277	1171176	313.476	010394	10394	11.55	Postprocessed Carrier Float	12/7/2012	1:14:14 PM	POST-4WELL-EX.cor	1717	504870.512
1041277	1171176	313.483	010317	10317	11.46	Postprocessed Carrier Float	12/7/2012	1:14:16 PM	POST-4WELL-EX.cor	1717	504872.5
1041277	1171176	313.443	009742	9742	10.82	Postprocessed Carrier Float	12/7/2012	1:14:18 PM	POST-4WELL-EX.cor	1717	504874.472
1041277	1171174	313.469	009998	9998	11.11	Postprocessed Carrier Float	12/7/2012	1:14:20 PM	POST-4WELL-EX.cor	1717	504876.5341
1041277	1171171	313.54	010240	10240	11.38	Postprocessed Carrier Float	12/7/2012	1:14:22 PM	POST-4WELL-EX.cor	1717	504878.4771
1041273	1171170	313.406	010405	10405	11.56	Postprocessed Carrier Float	12/7/2012	1:14:24 PM	POST-4WELL-EX.cor	1717	504880.437
1041269	1171171	313.309	009350	9350	10.39	Postprocessed Carrier Float	12/7/2012	1:14:26 PM	POST-4WELL-EX.cor	1717	504882.481
1041265	1171173	313.158	009869	9869	10.97	Postprocessed Carrier Float	12/7/2012	1:14:28 PM	POST-4WELL-EX.cor	1717	504884.484
1041264	1171175	313.219	009841	9841	10.93	Postprocessed Carrier Float	12/7/2012	1:14:30 PM	POST-4WELL-EX.cor	1717	504886.5129
1041265	1171177	313.3	009772	9772	10.86	Postprocessed Carrier Float	12/7/2012	1:14:32 PM	POST-4WELL-EX.cor	1717	504888.548
1041267	1171179	313.326	010533	10533	11.70	Postprocessed Carrier Float	12/7/2012	1:14:34 PM	POST-4WELL-EX.cor	1717	504890.5081
1041270	1171178	313.465	009965	9965	11.07	Postprocessed Carrier Float	12/7/2012	1:14:36 PM	POST-4WELL-EX.cor	1717	504892.427
1041274	1171177	313.499	009525	9525	10.58	Postprocessed Carrier Float	12/7/2012	1:14:38 PM	POST-4WELL-EX.cor	1717	504894.501
1041277	1171176	313.489	009582	9582	10.65	Postprocessed Carrier Float	12/7/2012	1:14:40 PM	POST-4WELL-EX.cor	1717	504896.561
1041277	1171176	313.667	009030	9030	10.03	Postprocessed Carrier Float	12/7/2012	1:14:44 PM	POST-4WELL-EX.cor	1717	504900.423
1041277	1171176	313.664	010524	10524	11.69	Postprocessed Carrier Float	12/7/2012	1:14:46 PM	POST-4WELL-EX.cor	1717	504902.3979
1041277	1171176	313.588	010407	10407	11.56	Postprocessed Carrier Float	12/7/2012	1:14:48 PM	POST-4WELL-EX.cor	1717	504904.385
1041277	1171176	313.831	009883	9883	10.98	Postprocessed Carrier Float	12/7/2012	1:14:50 PM	POST-4WELL-EX.cor	1717	504906.431
1041277	1171175	314.245	009542	9542	10.60	Postprocessed Carrier Float	12/7/2012	1:14:52 PM	POST-4WELL-EX.cor	1717	504908.4189
1041277	1171172	314.285	008688	8688	9.65	Postprocessed Carrier Float	12/7/2012	1:14:54 PM	POST-4WELL-EX.cor	1717	504910.4091
1041276	1171170	314.007	009873	9873	10.97	Postprocessed Carrier Float	12/7/2012	1:14:56 PM	POST-4WELL-EX.cor	1717	504912.413
1041273	1171171	313.993	009579	9579	10.64	Postprocessed Carrier Float	12/7/2012	1:14:58 PM	POST-4WELL-EX.cor	1717	504914.442
1041269	1171172	313.83	009666	9666	10.74	Postprocessed Carrier Float	12/7/2012	1:15:00 PM	POST-4WELL-EX.cor	1717	504916.478
1041266	1171174	313.734	009776	9776	10.86	Postprocessed Carrier Float	12/7/2012	1:15:02 PM	POST-4WELL-EX.cor	1717	504918.504
1041265	1171176	313.428	008306	8306	9.23	Postprocessed Carrier Float	12/7/2012	1:15:04 PM	POST-4WELL-EX.cor	1717	504920.509
1041265	1171176	313.168	010711	10711	11.90	Postprocessed Carrier Float	12/7/2012	1:15:06 PM	POST-4WELL-EX.cor	1717	504922.5179
1041265	1171176	313.187	009549	9549	10.61	Postprocessed Carrier Float	12/7/2012	1:15:08 PM	POST-4WELL-EX.cor	1717	504924.455

Easting	Northing	Elevation	Text	Rad cpm	uR/hr	Corr Type	GPS Date	GPS Time	Datafile	GPS Week	GPS Second
1041266	1171176	313.562	010916	10916	12.13	Postprocessed Carrier Float	12/7/2012	1:15:10 PM	POST-4WELL-EX.cor	1717	504926.521
1041267	1171176	313.821	010702	10702	11.89	Postprocessed Carrier Float	12/7/2012	1:15:12 PM	POST-4WELL-EX.cor	1717	504928.5229
1041268	1171177	313.988	010703	10703	11.89	Postprocessed Carrier Float	12/7/2012	1:15:14 PM	POST-4WELL-EX.cor	1717	504930.504
1041270	1171176	313.741	009654	9654	10.73	Postprocessed Carrier Float	12/7/2012	1:15:16 PM	POST-4WELL-EX.cor	1717	504932.504
1041271	1171176	313.847	010061	10061	11.18	Postprocessed Carrier Float	12/7/2012	1:15:18 PM	POST-4WELL-EX.cor	1717	504934.443
1041273	1171175	313.919	010056	10056	11.17	Postprocessed Carrier Float	12/7/2012	1:15:20 PM	POST-4WELL-EX.cor	1717	504936.454
1041274	1171175	313.932	010221	10221	11.36	Postprocessed Carrier Float	12/7/2012	1:15:22 PM	POST-4WELL-EX.cor	1717	504938.454
1041275	1171175	313.836	009901	9901	11.00	Postprocessed Carrier Float	12/7/2012	1:15:24 PM	POST-4WELL-EX.cor	1717	504940.506
1041276	1171175	313.93	009836	9836	10.93	Postprocessed Carrier Float	12/7/2012	1:15:26 PM	POST-4WELL-EX.cor	1717	504942.502
1041275	1171175	314.087	009532	9532	10.59	Postprocessed Carrier Float	12/7/2012	1:15:28 PM	POST-4WELL-EX.cor	1717	504944.506
1041275	1171173	314.11	009996	9996	11.11	Postprocessed Carrier Float	12/7/2012	1:15:30 PM	POST-4WELL-EX.cor	1717	504946.4449
1041276	1171173	314.171	010141	10141	11.27	Postprocessed Carrier Float	12/7/2012	1:15:32 PM	POST-4WELL-EX.cor	1717	504948.4449
1041273	1171174	314.319	009033	9033	10.04	Postprocessed Carrier Float	12/7/2012	1:15:34 PM	POST-4WELL-EX.cor	1717	504950.5081
1041271	1171175	314.217	009467	9467	10.52	Postprocessed Carrier Float	12/7/2012	1:15:36 PM	POST-4WELL-EX.cor	1717	504952.511
1041269	1171176	314.117	009981	9981	11.09	Postprocessed Carrier Float	12/7/2012	1:15:38 PM	POST-4WELL-EX.cor	1717	504954.514
1041267	1171177	314.179	010952	10952	12.17	Postprocessed Carrier Float	12/7/2012	1:15:40 PM	POST-4WELL-EX.cor	1717	504956.467
1041267	1171175	314.168	009046	9046	10.05	Postprocessed Carrier Float	12/7/2012	1:15:42 PM	POST-4WELL-EX.cor	1717	504958.468
1041269	1171173	314.104	009828	9828	10.92	Postprocessed Carrier Float	12/7/2012	1:15:44 PM	POST-4WELL-EX.cor	1717	504960.521
1041272	1171172	314.13	009134	9134	10.15	Postprocessed Carrier Float	12/7/2012	1:15:46 PM	POST-4WELL-EX.cor	1717	504962.5341
1041274	1171172	314.269	009728	9728	10.81	Postprocessed Carrier Float	12/7/2012	1:15:48 PM	POST-4WELL-EX.cor	1717	504964.535
1041276	1171172	314.227	009045	9045	10.05	Postprocessed Carrier Float	12/7/2012	1:15:50 PM	POST-4WELL-EX.cor	1717	504966.48
1041274	1171173	314.256	009543	9543	10.60	Postprocessed Carrier Float	12/7/2012	1:15:52 PM	POST-4WELL-EX.cor	1717	504968.48
1041271	1171174	314.241	009813	9813	10.90	Postprocessed Carrier Float	12/7/2012	1:15:54 PM	POST-4WELL-EX.cor	1717	504970.527
1041269	1171175	314.138	010438	10438	11.60	Postprocessed Carrier Float	12/7/2012	1:15:56 PM	POST-4WELL-EX.cor	1717	504972.5179
1041267	1171176	313.904	009930	9930	11.03	Postprocessed Carrier Float	12/7/2012	1:15:58 PM	POST-4WELL-EX.cor	1717	504974.5341
1041268	1171176	313.78	008803	8803	9.78	Postprocessed Carrier Float	12/7/2012	1:16:00 PM	POST-4WELL-EX.cor	1717	504976.475
1041268	1171176	313.809	009332	9332	10.37	Postprocessed Carrier Float	12/7/2012	1:16:02 PM	POST-4WELL-EX.cor	1717	504978.479
1041268	1171176	313.883	009523	9523	10.58	Postprocessed Carrier Float	12/7/2012	1:16:04 PM	POST-4WELL-EX.cor	1717	504980.516
1041267	1171176	313.976	010720	10720	11.91	Postprocessed Carrier Float	12/7/2012	1:16:06 PM	POST-4WELL-EX.cor	1717	504982.519
1041267	1171176	313.987	010345	10345	11.49	Postprocessed Carrier Float	12/7/2012	1:16:08 PM	POST-4WELL-EX.cor	1717	504984.522
1041267	1171176	314.017	009886	9886	10.98	Postprocessed Carrier Float	12/7/2012	1:16:10 PM	POST-4WELL-EX.cor	1717	504986.566
1041267	1171175	313.962	010428	10428	11.59	Postprocessed Carrier Float	12/7/2012	1:16:12 PM	POST-4WELL-EX.cor	1717	504988.569
1041267	1171175	313.995	010476	10476	11.64	Postprocessed Carrier Float	12/7/2012	1:16:14 PM	POST-4WELL-EX.cor	1717	504990.498
1041265	1171177	313.554	009947	9947	11.05	Postprocessed Carrier Float	12/7/2012	1:16:16 PM	POST-4WELL-EX.cor	1717	504992.5229
1041266	1171181	313.379	011016	11016	12.24	Postprocessed Carrier Float	12/7/2012	1:16:18 PM	POST-4WELL-EX.cor	1717	504994.444
1041269	1171183	313.305	009597	9597	10.66	Postprocessed Carrier Float	12/7/2012	1:16:20 PM	POST-4WELL-EX.cor	1717	504996.478
1041270	1171188	313.185	008985	8985	9.98	Postprocessed Carrier Float	12/7/2012	1:16:22 PM	POST-4WELL-EX.cor	1717	504998.511
1041270	1171192	313.455	009171	9171	10.19	Postprocessed Carrier Float	12/7/2012	1:16:24 PM	POST-4WELL-EX.cor	1717	505000.4041

Easting	Northing	Elevation	Text	Rad cpm	uR/hr	Corr Type	GPS Date	GPS Time	Datafile	GPS Week	GPS Second
1041271	1171195	313.205	009783	9783	10.87	Postprocessed Carrier Float	12/7/2012	1:16:26 PM	POST-4WELL-EX.cor	1717	505002.459
1041271	1171196	313.139	009566	9566	10.63	Postprocessed Carrier Float	12/7/2012	1:16:28 PM	POST-4WELL-EX.cor	1717	505004.415
1041271	1171195	313.366	010063	10063	11.18	Postprocessed Carrier Float	12/7/2012	1:16:30 PM	POST-4WELL-EX.cor	1717	505006.4919
1041271	1171195	313.442	010619	10619	11.80	Postprocessed Carrier Float	12/7/2012	1:16:32 PM	POST-4WELL-EX.cor	1717	505008.49
1041271	1171195	313.413	009678	9678	10.75	Postprocessed Carrier Float	12/7/2012	1:16:34 PM	POST-4WELL-EX.cor	1717	505010.505
1041271	1171195	313.244	010039	10039	11.15	Postprocessed Carrier Float	12/7/2012	1:16:36 PM	POST-4WELL-EX.cor	1717	505012.507
1041270	1171196	313.332	009745	9745	10.83	Postprocessed Carrier Float	12/7/2012	1:16:38 PM	POST-4WELL-EX.cor	1717	505014.502
1041270	1171196	313.223	008880	8880	9.87	Postprocessed Carrier Float	12/7/2012	1:16:40 PM	POST-4WELL-EX.cor	1717	505016.495
1041270	1171196	313.251	010140	10140	11.27	Postprocessed Carrier Float	12/7/2012	1:16:42 PM	POST-4WELL-EX.cor	1717	505018.488
1041270	1171195	313.246	008111	8111	9.01	Postprocessed Carrier Float	12/7/2012	1:16:44 PM	POST-4WELL-EX.cor	1717	505020.514
1041270	1171195	313.374	009987	9987	11.10	Postprocessed Carrier Float	12/7/2012	1:16:46 PM	POST-4WELL-EX.cor	1717	505022.436
1041270	1171195	313.361	009421	9421	10.47	Postprocessed Carrier Float	12/7/2012	1:16:48 PM	POST-4WELL-EX.cor	1717	505024.441
1041270	1171199	313.456	008433	8433	9.37	Postprocessed Carrier Float	12/7/2012	1:16:50 PM	POST-4WELL-EX.cor	1717	505026.441
1041270	1171204	313.48	008942	8942	9.94	Postprocessed Carrier Float	12/7/2012	1:16:52 PM	POST-4WELL-EX.cor	1717	505028.476
1041269	1171208	313.489	009423	9423	10.47	Postprocessed Carrier Float	12/7/2012	1:16:54 PM	POST-4WELL-EX.cor	1717	505030.495
1041265	1171208	313.534	008396	8396	9.33	Postprocessed Carrier Float	12/7/2012	1:16:56 PM	POST-4WELL-EX.cor	1717	505032.483
1041262	1171203	313.443	009067	9067	10.07	Postprocessed Carrier Float	12/7/2012	1:16:58 PM	POST-4WELL-EX.cor	1717	505034.488
1041262	1171198	313.422	009844	9844	10.94	Postprocessed Carrier Float	12/7/2012	1:17:00 PM	POST-4WELL-EX.cor	1717	505036.47
1041263	1171192	313.454	009787	9787	10.87	Postprocessed Carrier Float	12/7/2012	1:17:02 PM	POST-4WELL-EX.cor	1717	505038.4729
1041263	1171186	313.406	009296	9296	10.33	Postprocessed Carrier Float	12/7/2012	1:17:04 PM	POST-4WELL-EX.cor	1717	505040.531
1041261	1171181	313.443	009071	9071	10.08	Postprocessed Carrier Float	12/7/2012	1:17:06 PM	POST-4WELL-EX.cor	1717	505042.5381
1041257	1171178	313.313	008816	8816	9.80	Postprocessed Carrier Float	12/7/2012	1:17:08 PM	POST-4WELL-EX.cor	1717	505044.54
1041254	1171182	313.275	009228	9228	10.25	Postprocessed Carrier Float	12/7/2012	1:17:10 PM	POST-4WELL-EX.cor	1717	505046.478
1041254	1171187	313.486	008819	8819	9.80	Postprocessed Carrier Float	12/7/2012	1:17:12 PM	POST-4WELL-EX.cor	1717	505048.4819
1041255	1171193	313.495	009363	9363	10.40	Postprocessed Carrier Float	12/7/2012	1:17:14 PM	POST-4WELL-EX.cor	1717	505050.5339
1041254	1171195	313.405	008760	8760	9.73	Postprocessed Carrier Float	12/7/2012	1:17:16 PM	POST-4WELL-EX.cor	1717	505052.5381
1041250	1171194	313.445	009907	9907	11.01	Postprocessed Carrier Float	12/7/2012	1:17:18 PM	POST-4WELL-EX.cor	1717	505054.563
1041248	1171189	313.588	009259	9259	10.29	Postprocessed Carrier Float	12/7/2012	1:17:20 PM	POST-4WELL-EX.cor	1717	505056.469
1041246	1171184	313.596	009848	9848	10.94	Postprocessed Carrier Float	12/7/2012	1:17:22 PM	POST-4WELL-EX.cor	1717	505058.522
1041245	1171179	313.441	009803	9803	10.89	Postprocessed Carrier Float	12/7/2012	1:17:24 PM	POST-4WELL-EX.cor	1717	505060.5049
1041246	1171174	313.379	008682	8682	9.65	Postprocessed Carrier Float	12/7/2012	1:17:26 PM	POST-4WELL-EX.cor	1717	505062.5039
1041248	1171170	313.274	009062	9062	10.07	Postprocessed Carrier Float	12/7/2012	1:17:28 PM	POST-4WELL-EX.cor	1717	505064.5071
1041253	1171168	313.276	008988	8988	9.99	Postprocessed Carrier Float	12/7/2012	1:17:30 PM	POST-4WELL-EX.cor	1717	505066.4741
1041257	1171165	313.333	010192	10192	11.32	Postprocessed Carrier Float	12/7/2012	1:17:32 PM	POST-4WELL-EX.cor	1717	505068.4871
1041262	1171162	313.228	009727	9727	10.81	Postprocessed Carrier Float	12/7/2012	1:17:34 PM	POST-4WELL-EX.cor	1717	505070.502
1041267	1171160	313.37	011092	11092	12.32	Postprocessed Carrier Float	12/7/2012	1:17:36 PM	POST-4WELL-EX.cor	1717	505072.4551
1041272	1171159	313.52	008913	8913	9.90	Postprocessed Carrier Float	12/7/2012	1:17:38 PM	POST-4WELL-EX.cor	1717	505074.502
1041277	1171158	313.658	009984	9984	11.09	Postprocessed Carrier Float	12/7/2012	1:17:40 PM	POST-4WELL-EX.cor	1717	505076.5339

Easting	Northing	Elevation	Text	Rad cpm	uR/hr	Corr Type	GPS Date	GPS Time	Datafile	GPS Week	GPS Second
1041282	1171158	313.714	011514	11514	12.79	Postprocessed Carrier Float	12/7/2012	1:17:42 PM	POST-4WELL-EX.cor	1717	505078.5229
1041285	1171159	313.877	009322	9322	10.36	Postprocessed Carrier Float	12/7/2012	1:17:44 PM	POST-4WELL-EX.cor	1717	505080.5161
1041286	1171163	313.584	009575	9575	10.64	Postprocessed Carrier Float	12/7/2012	1:17:46 PM	POST-4WELL-EX.cor	1717	505082.436
1041283	1171164	313.537	009501	9501	10.56	Postprocessed Carrier Float	12/7/2012	1:17:48 PM	POST-4WELL-EX.cor	1717	505084.457
1041279	1171163	313.606	010523	10523	11.69	Postprocessed Carrier Float	12/7/2012	1:17:50 PM	POST-4WELL-EX.cor	1717	505086.4099
1041273	1171163	313.448	009050	9050	10.06	Postprocessed Carrier Float	12/7/2012	1:17:52 PM	POST-4WELL-EX.cor	1717	505088.4519
1041269	1171164	313.448	008005	8005	8.89	Postprocessed Carrier Float	12/7/2012	1:17:54 PM	POST-4WELL-EX.cor	1717	505090.415
1041263	1171164	313.251	008832	8832	9.81	Postprocessed Carrier Float	12/7/2012	1:17:56 PM	POST-4WELL-EX.cor	1717	505092.4551
1041258	1171166	313.16	008982	8982	9.98	Postprocessed Carrier Float	12/7/2012	1:17:58 PM	POST-4WELL-EX.cor	1717	505094.437
1041254	1171169	313.29	009359	9359	10.40	Postprocessed Carrier Float	12/7/2012	1:18:00 PM	POST-4WELL-EX.cor	1717	505096.5371
1041257	1171173	313.324	009397	9397	10.44	Postprocessed Carrier Float	12/7/2012	1:18:02 PM	POST-4WELL-EX.cor	1717	505098.488
1041263	1171172	313.127	009977	9977	11.09	Postprocessed Carrier Float	12/7/2012	1:18:04 PM	POST-4WELL-EX.cor	1717	505100.533
1041268	1171169	313.309	009136	9136	10.15	Postprocessed Carrier Float	12/7/2012	1:18:06 PM	POST-4WELL-EX.cor	1717	505102.4641
1041273	1171167	313.322	010036	10036	11.15	Postprocessed Carrier Float	12/7/2012	1:18:08 PM	POST-4WELL-EX.cor	1717	505104.47
1041278	1171166	313.377	009357	9357	10.40	Postprocessed Carrier Float	12/7/2012	1:18:10 PM	POST-4WELL-EX.cor	1717	505106.5779
1041283	1171163	313.672	009127	9127	10.14	Postprocessed Carrier Float	12/7/2012	1:18:12 PM	POST-4WELL-EX.cor	1717	505108.502
1041287	1171161	313.673	010770	10770	11.97	Postprocessed Carrier Float	12/7/2012	1:18:14 PM	POST-4WELL-EX.cor	1717	505110.5049
1041291	1171157	313.682	010063	10063	11.18	Postprocessed Carrier Float	12/7/2012	1:18:16 PM	POST-4WELL-EX.cor	1717	505112.509
1041293	1171155	314.143	009291	9291	10.32	Postprocessed Carrier Float	12/7/2012	1:18:18 PM	POST-4WELL-EX.cor	1717	505114.54
1041294	1171155	314.203	008943	8943	9.94	Postprocessed Carrier Float	12/7/2012	1:18:20 PM	POST-4WELL-EX.cor	1717	505116.4551
1041291	1171152	314.022	008388	8388	9.32	Postprocessed Carrier Float	12/7/2012	1:18:22 PM	POST-4WELL-EX.cor	1717	505118.4351
1041285	1171151	313.924	008497	8497	9.44	Postprocessed Carrier Float	12/7/2012	1:18:24 PM	POST-4WELL-EX.cor	1717	505120.52
1041280	1171149	313.717	008548	8548	9.50	Postprocessed Carrier Float	12/7/2012	1:18:26 PM	POST-4WELL-EX.cor	1717	505122.522
1041275	1171145	313.508	010261	10261	11.40	Postprocessed Carrier Float	12/7/2012	1:18:28 PM	POST-4WELL-EX.cor	1717	505124.502
1041270	1171141	313.357	009138	9138	10.15	Postprocessed Carrier Float	12/7/2012	1:18:30 PM	POST-4WELL-EX.cor	1717	505126.499
1041265	1171137	313.107	008633	8633	9.59	Postprocessed Carrier Float	12/7/2012	1:18:32 PM	POST-4WELL-EX.cor	1717	505128.4751
1041259	1171134	313.07	008257	8257	9.17	Postprocessed Carrier Float	12/7/2012	1:18:34 PM	POST-4WELL-EX.cor	1717	505130.5081
1041255	1171131	313.036	009321	9321	10.36	Postprocessed Carrier Float	12/7/2012	1:18:36 PM	POST-4WELL-EX.cor	1717	505132.5061
1041253	1171130	313.042	009477	9477	10.53	Postprocessed Carrier Float	12/7/2012	1:18:38 PM	POST-4WELL-EX.cor	1717	505134.5229
1041252	1171130	313.003	009390	9390	10.43	Postprocessed Carrier Float	12/7/2012	1:18:40 PM	POST-4WELL-EX.cor	1717	505136.481
1041252	1171130	313.13	010666	10666	11.85	Postprocessed Carrier Float	12/7/2012	1:18:42 PM	POST-4WELL-EX.cor	1717	505138.4929
1041250	1171129	313.17	009644	9644	10.72	Postprocessed Carrier Float	12/7/2012	1:18:44 PM	POST-4WELL-EX.cor	1717	505140.5171
1041250	1171130	313.105	009325	9325	10.36	Postprocessed Carrier Float	12/7/2012	1:18:46 PM	POST-4WELL-EX.cor	1717	505142.553
1041250	1171130	312.876	009747	9747	10.83	Postprocessed Carrier Float	12/7/2012	1:18:48 PM	POST-4WELL-EX.cor	1717	505144.5281
1041250	1171130	313.194	009309	9309	10.34	Postprocessed Carrier Float	12/7/2012	1:18:50 PM	POST-4WELL-EX.cor	1717	505146.459
1041250	1171130	313.049	010384	10384	11.54	Postprocessed Carrier Float	12/7/2012	1:18:52 PM	POST-4WELL-EX.cor	1717	505148.5139
1041249	1171130	313.039	010954	10954	12.17	Postprocessed Carrier Float	12/7/2012	1:18:54 PM	POST-4WELL-EX.cor	1717	505150.4299
1041249	1171130	313.05	009579	9579	10.64	Postprocessed Carrier Float	12/7/2012	1:18:56 PM	POST-4WELL-EX.cor	1717	505152.51

Easting	Northing	Elevation	Text	Rad cpm	uR/hr	Corr Type	GPS Date	GPS Time	Datafile	GPS Week	GPS Second
1041249	1171129	313.07	010483	10483	11.65	Postprocessed Carrier Float	12/7/2012	1:18:58 PM	POST-4WELL-EX.cor	1717	505154.5061
1041250	1171129	313.244	009415	9415	10.46	Postprocessed Carrier Float	12/7/2012	1:19:00 PM	POST-4WELL-EX.cor	1717	505156.5281
1041250	1171129	313.34	010241	10241	11.38	Postprocessed Carrier Float	12/7/2012	1:19:02 PM	POST-4WELL-EX.cor	1717	505158.53
1041250	1171129	313.261	010622	10622	11.80	Postprocessed Carrier Float	12/7/2012	1:19:04 PM	POST-4WELL-EX.cor	1717	505160.5471
1041250	1171129	313.178	009588	9588	10.65	Postprocessed Carrier Float	12/7/2012	1:19:06 PM	POST-4WELL-EX.cor	1717	505162.509
1041250	1171129	313.13	007964	7964	8.85	Postprocessed Carrier Float	12/7/2012	1:19:08 PM	POST-4WELL-EX.cor	1717	505164.457
1041250	1171129	313.122	009070	9070	10.08	Postprocessed Carrier Float	12/7/2012	1:19:10 PM	POST-4WELL-EX.cor	1717	505166.5181
1041250	1171129	313.115	009116	9116	10.13	Postprocessed Carrier Float	12/7/2012	1:19:12 PM	POST-4WELL-EX.cor	1717	505168.4771
1041250	1171129	313.126	008835	8835	9.82	Postprocessed Carrier Float	12/7/2012	1:19:14 PM	POST-4WELL-EX.cor	1717	505170.5559
1041250	1171130	312.99	010122	10122	11.25	Postprocessed Carrier Float	12/7/2012	1:19:16 PM	POST-4WELL-EX.cor	1717	505172.5181
1041250	1171130	313.023	009385	9385	10.43	Postprocessed Carrier Float	12/7/2012	1:19:18 PM	POST-4WELL-EX.cor	1717	505174.5701
1041250	1171130	313.003	009076	9076	10.08	Postprocessed Carrier Float	12/7/2012	1:19:20 PM	POST-4WELL-EX.cor	1717	505176.406
1041265	1171344	316.619	008259	8259	9.18	Real-time SBAS Corrected	12/10/2012	1:45:20 PM	POST-IE1-6B.cor	1718	161136.465
1041266	1171344	315.463	008278	8278	9.20	Postprocessed Carrier Float	12/10/2012	1:45:22 PM	POST-IE1-6B.cor	1718	161138.47
1041266	1171344	315.43	007980	7980	8.87	Postprocessed Carrier Float	12/10/2012	1:45:24 PM	POST-IE1-6B.cor	1718	161140.418
1041266	1171344	315.438	008675	8675	9.64	Postprocessed Carrier Float	12/10/2012	1:45:26 PM	POST-IE1-6B.cor	1718	161142.418
1041266	1171344	315.448	009009	9009	10.01	Postprocessed Carrier Float	12/10/2012	1:45:28 PM	POST-IE1-6B.cor	1718	161144.41
1041265	1171344	315.596	008498	8498	9.44	Postprocessed Carrier Float	12/10/2012	1:45:30 PM	POST-IE1-6B.cor	1718	161146.482
1041263	1171345	315.757	009298	9298	10.33	Postprocessed Carrier Float	12/10/2012	1:45:32 PM	POST-IE1-6B.cor	1718	161148.482
1041263	1171345	315.661	008298	8298	9.22	Postprocessed Carrier Float	12/10/2012	1:45:34 PM	POST-IE1-6B.cor	1718	161150.413
1041264	1171345	315.756	009346	9346	10.38	Postprocessed Carrier Float	12/10/2012	1:45:36 PM	POST-IE1-6B.cor	1718	161152.431
1041262	1171345	315.598	008249	8249	9.17	Postprocessed Carrier Float	12/10/2012	1:45:38 PM	POST-IE1-6B.cor	1718	161154.416
1041256	1171345	315.41	009140	9140	10.16	Postprocessed Carrier Float	12/10/2012	1:45:40 PM	POST-IE1-6B.cor	1718	161156.389
1041251	1171346	315.243	009046	9046	10.05	Postprocessed Carrier Float	12/10/2012	1:45:42 PM	POST-IE1-6B.cor	1718	161158.344
1041249	1171346	315.389	008538	8538	9.49	Postprocessed Carrier Float	12/10/2012	1:45:44 PM	POST-IE1-6B.cor	1718	161160.437
1041249	1171351	315.283	008663	8663	9.63	Postprocessed Carrier Float	12/10/2012	1:45:46 PM	POST-IE1-6B.cor	1718	161162.432
1041249	1171357	315.278	008793	8793	9.77	Postprocessed Carrier Float	12/10/2012	1:45:48 PM	POST-IE1-6B.cor	1718	161164.435
1041250	1171363	315.322	008224	8224	9.14	Postprocessed Carrier Float	12/10/2012	1:45:50 PM	POST-IE1-6B.cor	1718	161166.452
1041250	1171369	315.131	008516	8516	9.46	Postprocessed Carrier Float	12/10/2012	1:45:52 PM	POST-IE1-6B.cor	1718	161168.444
1041251	1171374	314.968	009802	9802	10.89	Postprocessed Carrier Float	12/10/2012	1:45:54 PM	POST-IE1-6B.cor	1718	161170.427
1041252	1171377	314.824	009837	9837	10.93	Postprocessed Carrier Float	12/10/2012	1:45:56 PM	POST-IE1-6B.cor	1718	161172.419
1041254	1171376	314.883	009300	9300	10.33	Postprocessed Carrier Float	12/10/2012	1:45:58 PM	POST-IE1-6B.cor	1718	161174.404
1041254	1171371	314.851	009333	9333	10.37	Postprocessed Carrier Float	12/10/2012	1:46:00 PM	POST-IE1-6B.cor	1718	161176.419
1041253	1171366	315.343	008953	8953	9.95	Postprocessed Carrier Float	12/10/2012	1:46:02 PM	POST-IE1-6B.cor	1718	161178.464
1041252	1171360	315.263	007339	7339	8.15	Postprocessed Carrier Float	12/10/2012	1:46:04 PM	POST-IE1-6B.cor	1718	161180.424
1041252	1171355	315.296	009233	9233	10.26	Postprocessed Carrier Float	12/10/2012	1:46:06 PM	POST-IE1-6B.cor	1718	161182.457
1041251	1171350	315.202	009344	9344	10.38	Postprocessed Carrier Float	12/10/2012	1:46:08 PM	POST-IE1-6B.cor	1718	161184.477
1041254	1171345	315.436	008819	8819	9.80	Postprocessed Carrier Float	12/10/2012	1:46:10 PM	POST-IE1-6B.cor	1718	161186.391

Easting	Northing	Elevation	Text	Rad cpm	uR/hr	Corr Type	GPS Date	GPS Time	Datafile	GPS Week	GPS Second
1041257	1171347	315.519	008913	8913	9.90	Postprocessed Carrier Float	12/10/2012	1:46:12 PM	POST-IE1-6B.cor	1718	161188.43
1041258	1171353	315.549	008492	8492	9.44	Postprocessed Carrier Float	12/10/2012	1:46:14 PM	POST-IE1-6B.cor	1718	161190.323
1041259	1171359	315.705	008150	8150	9.06	Postprocessed Carrier Float	12/10/2012	1:46:16 PM	POST-IE1-6B.cor	1718	161192.36
1041259	1171364	315.642	008797	8797	9.77	Postprocessed Carrier Float	12/10/2012	1:46:18 PM	POST-IE1-6B.cor	1718	161194.347
1041259	1171370	315.44	008732	8732	9.70	Postprocessed Carrier Float	12/10/2012	1:46:20 PM	POST-IE1-6B.cor	1718	161196.387
1041260	1171375	315.109	008458	8458	9.40	Postprocessed Carrier Float	12/10/2012	1:46:22 PM	POST-IE1-6B.cor	1718	161198.369
1041261	1171378	314.922	010518	10518	11.69	Postprocessed Carrier Float	12/10/2012	1:46:24 PM	POST-IE1-6B.cor	1718	161200.416
1041262	1171382	314.774	009117	9117	10.13	Postprocessed Carrier Float	12/10/2012	1:46:26 PM	POST-IE1-6B.cor	1718	161202.337
1041263	1171382	315.039	009502	9502	10.56	Postprocessed Carrier Float	12/10/2012	1:46:28 PM	POST-IE1-6B.cor	1718	161204.371
1041262	1171377	315.171	009818	9818	10.91	Postprocessed Carrier Float	12/10/2012	1:46:30 PM	POST-IE1-6B.cor	1718	161206.372
1041260	1171371	315.612	010378	10378	11.53	Postprocessed Carrier Float	12/10/2012	1:46:32 PM	POST-IE1-6B.cor	1718	161208.41
1041259	1171365	315.775	008351	8351	9.28	Postprocessed Carrier Float	12/10/2012	1:46:34 PM	POST-IE1-6B.cor	1718	161210.416
1041258	1171359	315.856	008359	8359	9.29	Postprocessed Carrier Float	12/10/2012	1:46:36 PM	POST-IE1-6B.cor	1718	161212.361
1041257	1171354	315.728	008277	8277	9.20	Postprocessed Carrier Float	12/10/2012	1:46:38 PM	POST-IE1-6B.cor	1718	161214.36
1041257	1171348	315.6	008865	8865	9.85	Postprocessed Carrier Float	12/10/2012	1:46:40 PM	POST-IE1-6B.cor	1718	161216.429
1041257	1171342	315.61	009149	9149	10.17	Postprocessed Carrier Float	12/10/2012	1:46:42 PM	POST-IE1-6B.cor	1718	161218.432
1041261	1171341	315.805	008701	8701	9.67	Postprocessed Carrier Float	12/10/2012	1:46:44 PM	POST-IE1-6B.cor	1718	161220.432
1041263	1171346	315.89	008666	8666	9.63	Postprocessed Carrier Float	12/10/2012	1:46:46 PM	POST-IE1-6B.cor	1718	161222.433
1041264	1171352	316.024	008296	8296	9.22	Postprocessed Carrier Float	12/10/2012	1:46:48 PM	POST-IE1-6B.cor	1718	161224.421
1041264	1171357	316.246	008333	8333	9.26	Postprocessed Carrier Float	12/10/2012	1:46:50 PM	POST-IE1-6B.cor	1718	161226.455
1041265	1171363	316.327	008733	8733	9.70	Postprocessed Carrier Float	12/10/2012	1:46:52 PM	POST-IE1-6B.cor	1718	161228.502
1041265	1171369	316.037	009095	9095	10.11	Postprocessed Carrier Float	12/10/2012	1:46:54 PM	POST-IE1-6B.cor	1718	161230.441
1041265	1171374	315.765	008301	8301	9.22	Postprocessed Carrier Float	12/10/2012	1:46:56 PM	POST-IE1-6B.cor	1718	161232.427
1041265	1171379	315.479	009721	9721	10.80	Postprocessed Carrier Float	12/10/2012	1:46:58 PM	POST-IE1-6B.cor	1718	161234.425
1041265	1171384	315.054	009375	9375	10.42	Postprocessed Carrier Float	12/10/2012	1:47:00 PM	POST-IE1-6B.cor	1718	161236.37
1041265	1171389	314.949	007981	7981	8.87	Postprocessed Carrier Float	12/10/2012	1:47:02 PM	POST-IE1-6B.cor	1718	161238.38
1041268	1171391	315.16	009693	9693	10.77	Postprocessed Carrier Float	12/10/2012	1:47:04 PM	POST-IE1-6B.cor	1718	161240.467
1041268	1171388	315.129	008998	8998	10.00	Postprocessed Carrier Float	12/10/2012	1:47:06 PM	POST-IE1-6B.cor	1718	161242.397
1041267	1171382	315.323	008850	8850	9.83	Postprocessed Carrier Float	12/10/2012	1:47:08 PM	POST-IE1-6B.cor	1718	161244.455
1041267	1171377	315.746	007798	7798	8.66	Postprocessed Carrier Float	12/10/2012	1:47:10 PM	POST-IE1-6B.cor	1718	161246.432
1041266	1171371	316.302	008475	8475	9.42	Postprocessed Carrier Float	12/10/2012	1:47:12 PM	POST-IE1-6B.cor	1718	161248.412
1041265	1171366	316.492	009027	9027	10.03	Postprocessed Carrier Float	12/10/2012	1:47:14 PM	POST-IE1-6B.cor	1718	161250.429
1041264	1171360	316.57	008049	8049	8.94	Postprocessed Carrier Float	12/10/2012	1:47:16 PM	POST-IE1-6B.cor	1718	161252.424
1041264	1171355	316.342	007950	7950	8.83	Postprocessed Carrier Float	12/10/2012	1:47:18 PM	POST-IE1-6B.cor	1718	161254.451
1041263	1171349	316.189	008424	8424	9.36	Postprocessed Carrier Float	12/10/2012	1:47:20 PM	POST-IE1-6B.cor	1718	161256.415
1041262	1171344	316.107	008679	8679	9.64	Postprocessed Carrier Float	12/10/2012	1:47:22 PM	POST-IE1-6B.cor	1718	161258.456
1041264	1171342	316.279	008590	8590	9.54	Postprocessed Carrier Float	12/10/2012	1:47:24 PM	POST-IE1-6B.cor	1718	161260.315
1041266	1171345	316.251	007511	7511	8.35	Postprocessed Carrier Float	12/10/2012	1:47:26 PM	POST-IE1-6B.cor	1718	161262.353

Easting	Northing	Elevation	Text	Rad cpm	uR/hr	Corr Type	GPS Date	GPS Time	Datafile	GPS Week	GPS Second
1041269	1171350	316.59	008119	8119	9.02	Postprocessed Carrier Float	12/10/2012	1:47:28 PM	POST-IE1-6B.cor	1718	161264.369
1041269	1171356	316.746	008742	8742	9.71	Postprocessed Carrier Float	12/10/2012	1:47:30 PM	POST-IE1-6B.cor	1718	161266.4
1041270	1171362	316.739	008571	8571	9.52	Postprocessed Carrier Float	12/10/2012	1:47:32 PM	POST-IE1-6B.cor	1718	161268.451
1041270	1171367	316.683	008103	8103	9.00	Postprocessed Carrier Float	12/10/2012	1:47:34 PM	POST-IE1-6B.cor	1718	161270.416
1041270	1171373	316.366	009086	9086	10.10	Postprocessed Carrier Float	12/10/2012	1:47:36 PM	POST-IE1-6B.cor	1718	161272.454
1041270	1171378	315.759	009373	9373	10.41	Postprocessed Carrier Float	12/10/2012	1:47:38 PM	POST-IE1-6B.cor	1718	161274.439
1041270	1171384	315.447	008970	8970	9.97	Postprocessed Carrier Float	12/10/2012	1:47:40 PM	POST-IE1-6B.cor	1718	161276.385
1041272	1171386	315.404	009455	9455	10.51	Postprocessed Carrier Float	12/10/2012	1:47:42 PM	POST-IE1-6B.cor	1718	161278.439
1041273	1171386	315.299	009028	9028	10.03	Postprocessed Carrier Float	12/10/2012	1:47:44 PM	POST-IE1-6B.cor	1718	161280.317
1041272	1171380	315.516	008649	8649	9.61	Postprocessed Carrier Float	12/10/2012	1:47:46 PM	POST-IE1-6B.cor	1718	161282.315
1041272	1171374	315.891	009383	9383	10.43	Postprocessed Carrier Float	12/10/2012	1:47:48 PM	POST-IE1-6B.cor	1718	161284.375
1041271	1171368	316.308	010006	10006	11.12	Postprocessed Carrier Float	12/10/2012	1:47:50 PM	POST-IE1-6B.cor	1718	161286.437
1041270	1171363	316.623	008343	8343	9.27	Postprocessed Carrier Float	12/10/2012	1:47:52 PM	POST-IE1-6B.cor	1718	161288.426
1041269	1171357	316.659	008096	8096	9.00	Postprocessed Carrier Float	12/10/2012	1:47:54 PM	POST-IE1-6B.cor	1718	161290.418
1041268	1171352	316.331	009078	9078	10.09	Postprocessed Carrier Float	12/10/2012	1:47:56 PM	POST-IE1-6B.cor	1718	161292.418
1041269	1171347	316.3	008907	8907	9.90	Postprocessed Carrier Float	12/10/2012	1:47:58 PM	POST-IE1-6B.cor	1718	161294.412
1041272	1171345	316.525	008551	8551	9.50	Postprocessed Carrier Float	12/10/2012	1:48:00 PM	POST-IE1-6B.cor	1718	161296.458
1041274	1171349	316.792	008042	8042	8.94	Postprocessed Carrier Float	12/10/2012	1:48:02 PM	POST-IE1-6B.cor	1718	161298.49
1041275	1171354	316.863	008662	8662	9.62	Postprocessed Carrier Float	12/10/2012	1:48:04 PM	POST-IE1-6B.cor	1718	161300.465
1041275	1171360	316.996	009661	9661	10.73	Postprocessed Carrier Float	12/10/2012	1:48:06 PM	POST-IE1-6B.cor	1718	161302.388
1041275	1171365	316.734	008808	8808	9.79	Postprocessed Carrier Float	12/10/2012	1:48:08 PM	POST-IE1-6B.cor	1718	161304.343
1041276	1171371	316.178	008763	8763	9.74	Postprocessed Carrier Float	12/10/2012	1:48:10 PM	POST-IE1-6B.cor	1718	161306.431
1041276	1171377	315.806	008242	8242	9.16	Postprocessed Carrier Float	12/10/2012	1:48:12 PM	POST-IE1-6B.cor	1718	161308.433
1041275	1171382	315.412	008405	8405	9.34	Postprocessed Carrier Float	12/10/2012	1:48:14 PM	POST-IE1-6B.cor	1718	161310.466
1041276	1171385	315.272	010200	10200	11.33	Postprocessed Carrier Float	12/10/2012	1:48:16 PM	POST-IE1-6B.cor	1718	161312.401
1041278	1171384	315.409	009540	9540	10.60	Postprocessed Carrier Float	12/10/2012	1:48:18 PM	POST-IE1-6B.cor	1718	161314.399
1041278	1171379	315.739	008546	8546	9.50	Postprocessed Carrier Float	12/10/2012	1:48:20 PM	POST-IE1-6B.cor	1718	161316.376
1041278	1171374	316.163	008739	8739	9.71	Postprocessed Carrier Float	12/10/2012	1:48:22 PM	POST-IE1-6B.cor	1718	161318.358
1041278	1171368	316.658	009703	9703	10.78	Postprocessed Carrier Float	12/10/2012	1:48:24 PM	POST-IE1-6B.cor	1718	161320.434
1041278	1171362	317.265	008384	8384	9.32	Postprocessed Carrier Float	12/10/2012	1:48:26 PM	POST-IE1-6B.cor	1718	161322.423
1041281	1171360	317.425	008046	8046	8.94	Postprocessed Carrier Float	12/10/2012	1:48:28 PM	POST-IE1-6B.cor	1718	161324.423
1041283	1171365	317.099	008430	8430	9.37	Postprocessed Carrier Float	12/10/2012	1:48:30 PM	POST-IE1-6B.cor	1718	161326.43
1041283	1171370	316.652	008327	8327	9.25	Postprocessed Carrier Float	12/10/2012	1:48:32 PM	POST-IE1-6B.cor	1718	161328.416
1041283	1171375	316.095	008178	8178	9.09	Postprocessed Carrier Float	12/10/2012	1:48:34 PM	POST-IE1-6B.cor	1718	161330.328
1041283	1171380	315.748	009197	9197	10.22	Postprocessed Carrier Float	12/10/2012	1:48:36 PM	POST-IE1-6B.cor	1718	161332.391
1041283	1171385	315.431	009137	9137	10.15	Postprocessed Carrier Float	12/10/2012	1:48:38 PM	POST-IE1-6B.cor	1718	161334.387
1041325	1171373	316.261	009253	9253	10.28	Postprocessed Carrier Float	12/10/2012	1:51:52 PM	POST-IE1-6B.cor	1718	161528.43
1041324	1171368	316.851	008423	8423	9.36	Postprocessed Carrier Float	12/10/2012	1:51:54 PM	POST-IE1-6B.cor	1718	161530.339

Easting	Northing	Elevation	Text	Rad cpm	uR/hr	Corr Type	GPS Date	GPS Time	Datafile	GPS Week	GPS Second
1041323	1171364	317.056	008356	8356	9.28	Postprocessed Carrier Float	12/10/2012	1:51:56 PM	POST-IE1-6B.cor	1718	161532.348
1041327	1171362	316.994	008712	8712	9.68	Postprocessed Carrier Float	12/10/2012	1:51:58 PM	POST-IE1-6B.cor	1718	161534.383
1041329	1171367	316.524	007384	7384	8.20	Postprocessed Carrier Float	12/10/2012	1:52:00 PM	POST-IE1-6B.cor	1718	161536.555
1041330	1171371	316.183	009056	9056	10.06	Postprocessed Carrier Float	12/10/2012	1:52:02 PM	POST-IE1-6B.cor	1718	161538.471
1041331	1171376	315.728	008328	8328	9.25	Postprocessed Carrier Float	12/10/2012	1:52:04 PM	POST-IE1-6B.cor	1718	161540.324
1041331	1171381	315.58	009678	9678	10.75	Postprocessed Carrier Float	12/10/2012	1:52:06 PM	POST-IE1-6B.cor	1718	161542.363
1041333	1171382	315.548	008787	8787	9.76	Postprocessed Carrier Float	12/10/2012	1:52:08 PM	POST-IE1-6B.cor	1718	161544.397
1041334	1171381	315.561	008019	8019	8.91	Postprocessed Carrier Float	12/10/2012	1:52:10 PM	POST-IE1-6B.cor	1718	161546.405
1041334	1171379	315.485	008788	8788	9.76	Postprocessed Carrier Float	12/10/2012	1:52:12 PM	POST-IE1-6B.cor	1718	161548.435
1041334	1171379	315.701	008394	8394	9.33	Postprocessed Carrier Float	12/10/2012	1:52:14 PM	POST-IE1-6B.cor	1718	161550.425
1041333	1171376	315.944	008489	8489	9.43	Postprocessed Carrier Float	12/10/2012	1:52:16 PM	POST-IE1-6B.cor	1718	161552.391
1041331	1171371	316.486	008593	8593	9.55	Postprocessed Carrier Float	12/10/2012	1:52:18 PM	POST-IE1-6B.cor	1718	161554.404
1041329	1171367	316.87	008299	8299	9.22	Postprocessed Carrier Float	12/10/2012	1:52:20 PM	POST-IE1-6B.cor	1718	161556.434
1041325	1171366	317.309	009601	9601	10.67	Postprocessed Carrier Float	12/10/2012	1:52:22 PM	POST-IE1-6B.cor	1718	161558.448
1041320	1171366	317.317	007080	7080	7.87	Postprocessed Carrier Float	12/10/2012	1:52:24 PM	POST-IE1-6B.cor	1718	161560.442
1041314	1171366	317.183	007905	7905	8.78	Postprocessed Carrier Float	12/10/2012	1:52:26 PM	POST-IE1-6B.cor	1718	161562.431
1041311	1171366	317.12	008496	8496	9.44	Postprocessed Carrier Float	12/10/2012	1:52:28 PM	POST-IE1-6B.cor	1718	161564.449
1041310	1171366	317.06	008668	8668	9.63	Postprocessed Carrier Float	12/10/2012	1:52:30 PM	POST-IE1-6B.cor	1718	161566.444
1041310	1171366	317.046	009016	9016	10.02	Postprocessed Carrier Float	12/10/2012	1:52:32 PM	POST-IE1-6B.cor	1718	161568.399
1041310	1171366	317.088	010163	10163	11.29	Postprocessed Carrier Float	12/10/2012	1:52:34 PM	POST-IE1-6B.cor	1718	161570.438
1041310	1171366	317.038	009402	9402	10.45	Postprocessed Carrier Float	12/10/2012	1:52:36 PM	POST-IE1-6B.cor	1718	161572.632
1041310	1171366	317.092	008530	8530	9.48	Postprocessed Carrier Float	12/10/2012	1:52:38 PM	POST-IE1-6B.cor	1718	161574.474
1041310	1171366	317.084	009113	9113	10.13	Postprocessed Carrier Float	12/10/2012	1:52:40 PM	POST-IE1-6B.cor	1718	161576.452
1041310	1171366	317.331	008737	8737	9.71	Postprocessed Carrier Float	12/10/2012	1:52:42 PM	POST-IE1-6B.cor	1718	161578.392
1041309	1171363	317.734	008503	8503	9.45	Postprocessed Carrier Float	12/10/2012	1:52:44 PM	POST-IE1-6B.cor	1718	161580.441
1041308	1171360	317.82	008751	8751	9.72	Postprocessed Carrier Float	12/10/2012	1:52:46 PM	POST-IE1-6B.cor	1718	161582.446
1041304	1171360	317.867	009299	9299	10.33	Postprocessed Carrier Float	12/10/2012	1:52:48 PM	POST-IE1-6B.cor	1718	161584.447
1041301	1171360	317.847	008996	8996	10.00	Postprocessed Carrier Float	12/10/2012	1:52:50 PM	POST-IE1-6B.cor	1718	161586.501
1041298	1171360	317.837	009862	9862	10.96	Postprocessed Carrier Float	12/10/2012	1:52:52 PM	POST-IE1-6B.cor	1718	161588.425
1041297	1171360	317.619	008153	8153	9.06	Postprocessed Carrier Float	12/10/2012	1:52:54 PM	POST-IE1-6B.cor	1718	161590.454
1041295	1171363	317.439	008407	8407	9.34	Postprocessed Carrier Float	12/10/2012	1:52:56 PM	POST-IE1-6B.cor	1718	161592.438
1041295	1171365	317.263	009120	9120	10.13	Postprocessed Carrier Float	12/10/2012	1:52:58 PM	POST-IE1-6B.cor	1718	161594.456
1041297	1171367	317.101	009825	9825	10.92	Postprocessed Carrier Float	12/10/2012	1:53:00 PM	POST-IE1-6B.cor	1718	161596.425
1041300	1171368	317.073	009801	9801	10.89	Postprocessed Carrier Float	12/10/2012	1:53:02 PM	POST-IE1-6B.cor	1718	161598.415
1041284	1171388	315.299	008723	8723	9.69	Postprocessed Carrier Float	12/10/2012	1:48:40 PM	POST-IE1-6B.cor	1718	161336.4
1041286	1171388	315.298	009612	9612	10.68	Postprocessed Carrier Float	12/10/2012	1:48:42 PM	POST-IE1-6B.cor	1718	161338.36
1041285	1171383	315.423	009353	9353	10.39	Postprocessed Carrier Float	12/10/2012	1:48:44 PM	POST-IE1-6B.cor	1718	161340.418
1041285	1171377	315.908	008444	8444	9.38	Postprocessed Carrier Float	12/10/2012	1:48:46 PM	POST-IE1-6B.cor	1718	161342.382

Easting	Northing	Elevation	Text	Rad cpm	uR/hr	Corr Type	GPS Date	GPS Time	Datafile	GPS Week	GPS Second
1041284	1171373	316.375	009125	9125	10.14	Postprocessed Carrier Float	12/10/2012	1:48:48 PM	POST-IE1-6B.cor	1718	161344.386
1041283	1171368	316.76	008632	8632	9.59	Postprocessed Carrier Float	12/10/2012	1:48:50 PM	POST-IE1-6B.cor	1718	161346.44
1041283	1171363	317.161	009854	9854	10.95	Postprocessed Carrier Float	12/10/2012	1:48:52 PM	POST-IE1-6B.cor	1718	161348.364
1041286	1171359	317.363	007598	7598	8.44	Postprocessed Carrier Float	12/10/2012	1:48:54 PM	POST-IE1-6B.cor	1718	161350.43
1041288	1171363	317.13	008845	8845	9.83	Postprocessed Carrier Float	12/10/2012	1:48:56 PM	POST-IE1-6B.cor	1718	161352.43
1041288	1171364	316.907	009260	9260	10.29	Postprocessed Carrier Float	12/10/2012	1:48:58 PM	POST-IE1-6B.cor	1718	161354.42
1041288	1171367	316.81	008851	8851	9.83	Postprocessed Carrier Float	12/10/2012	1:49:00 PM	POST-IE1-6B.cor	1718	161356.336
1041288	1171372	316.653	008375	8375	9.31	Postprocessed Carrier Float	12/10/2012	1:49:02 PM	POST-IE1-6B.cor	1718	161358.377
1041288	1171377	316.117	008646	8646	9.61	Postprocessed Carrier Float	12/10/2012	1:49:04 PM	POST-IE1-6B.cor	1718	161360.355
1041288	1171382	315.871	009847	9847	10.94	Postprocessed Carrier Float	12/10/2012	1:49:06 PM	POST-IE1-6B.cor	1718	161362.339
1041289	1171388	315.473	008483	8483	9.43	Postprocessed Carrier Float	12/10/2012	1:49:08 PM	POST-IE1-6B.cor	1718	161364.428
1041290	1171391	315.302	009867	9867	10.96	Postprocessed Carrier Float	12/10/2012	1:49:10 PM	POST-IE1-6B.cor	1718	161366.406
1041292	1171391	315.366	009151	9151	10.17	Postprocessed Carrier Float	12/10/2012	1:49:12 PM	POST-IE1-6B.cor	1718	161368.438
1041292	1171387	315.384	009924	9924	11.03	Postprocessed Carrier Float	12/10/2012	1:49:14 PM	POST-IE1-6B.cor	1718	161370.425
1041291	1171381	315.726	009837	9837	10.93	Postprocessed Carrier Float	12/10/2012	1:49:16 PM	POST-IE1-6B.cor	1718	161372.483
1041290	1171376	315.959	008842	8842	9.82	Postprocessed Carrier Float	12/10/2012	1:49:18 PM	POST-IE1-6B.cor	1718	161374.415
1041289	1171371	316.572	008755	8755	9.73	Postprocessed Carrier Float	12/10/2012	1:49:20 PM	POST-IE1-6B.cor	1718	161376.407
1041288	1171366	317.059	009468	9468	10.52	Postprocessed Carrier Float	12/10/2012	1:49:22 PM	POST-IE1-6B.cor	1718	161378.444
1041289	1171361	317.525	009846	9846	10.94	Postprocessed Carrier Float	12/10/2012	1:49:24 PM	POST-IE1-6B.cor	1718	161380.434
1041293	1171362	317.419	008932	8932	9.92	Postprocessed Carrier Float	12/10/2012	1:49:26 PM	POST-IE1-6B.cor	1718	161382.494
1041294	1171366	317.121	008246	8246	9.16	Postprocessed Carrier Float	12/10/2012	1:49:28 PM	POST-IE1-6B.cor	1718	161384.433
1041294	1171371	316.793	007510	7510	8.34	Postprocessed Carrier Float	12/10/2012	1:49:30 PM	POST-IE1-6B.cor	1718	161386.435
1041295	1171376	316.149	009193	9193	10.21	Postprocessed Carrier Float	12/10/2012	1:49:32 PM	POST-IE1-6B.cor	1718	161388.436
1041295	1171381	315.745	009664	9664	10.74	Postprocessed Carrier Float	12/10/2012	1:49:34 PM	POST-IE1-6B.cor	1718	161390.323
1041296	1171386	315.59	009146	9146	10.16	Postprocessed Carrier Float	12/10/2012	1:49:36 PM	POST-IE1-6B.cor	1718	161392.395
1041297	1171390	315.43	009286	9286	10.32	Postprocessed Carrier Float	12/10/2012	1:49:38 PM	POST-IE1-6B.cor	1718	161394.408
1041297	1171395	315.527	010008	10008	11.12	Postprocessed Carrier Float	12/10/2012	1:49:40 PM	POST-IE1-6B.cor	1718	161396.428
1041299	1171397	315.436	008298	8298	9.22	Postprocessed Carrier Float	12/10/2012	1:49:42 PM	POST-IE1-6B.cor	1718	161398.396
1041300	1171396	315.575	009556	9556	10.62	Postprocessed Carrier Float	12/10/2012	1:49:44 PM	POST-IE1-6B.cor	1718	161400.449
1041300	1171392	315.489	008937	8937	9.93	Postprocessed Carrier Float	12/10/2012	1:49:46 PM	POST-IE1-6B.cor	1718	161402.411
1041300	1171390	315.555	010271	10271	11.41	Postprocessed Carrier Float	12/10/2012	1:49:48 PM	POST-IE1-6B.cor	1718	161404.441
1041300	1171387	315.585	009131	9131	10.15	Postprocessed Carrier Float	12/10/2012	1:49:50 PM	POST-IE1-6B.cor	1718	161406.438
1041299	1171382	315.688	009255	9255	10.28	Postprocessed Carrier Float	12/10/2012	1:49:52 PM	POST-IE1-6B.cor	1718	161408.421
1041298	1171377	316.13	008566	8566	9.52	Postprocessed Carrier Float	12/10/2012	1:49:54 PM	POST-IE1-6B.cor	1718	161410.44
1041297	1171373	316.667	009730	9730	10.81	Postprocessed Carrier Float	12/10/2012	1:49:56 PM	POST-IE1-6B.cor	1718	161412.428
1041298	1171369	317.022	008843	8843	9.83	Postprocessed Carrier Float	12/10/2012	1:49:58 PM	POST-IE1-6B.cor	1718	161414.425
1041302	1171370	316.938	008720	8720	9.69	Postprocessed Carrier Float	12/10/2012	1:50:00 PM	POST-IE1-6B.cor	1718	161416.407
1041303	1171375	316.299	007722	7722	8.58	Postprocessed Carrier Float	12/10/2012	1:50:02 PM	POST-IE1-6B.cor	1718	161418.402

Easting	Northing	Elevation	Text	Rad cpm	uR/hr	Corr Type	GPS Date	GPS Time	Datafile	GPS Week	GPS Second
1041304	1171380	315.964	008200	8200	9.11	Postprocessed Carrier Float	12/10/2012	1:50:04 PM	POST-IE1-6B.cor	1718	161420.468
1041305	1171383	315.635	008935	8935	9.93	Postprocessed Carrier Float	12/10/2012	1:50:06 PM	POST-IE1-6B.cor	1718	161422.482
1041306	1171384	315.635	009558	9558	10.62	Postprocessed Carrier Float	12/10/2012	1:50:08 PM	POST-IE1-6B.cor	1718	161424.46
1041305	1171380	315.901	009447	9447	10.50	Postprocessed Carrier Float	12/10/2012	1:50:10 PM	POST-IE1-6B.cor	1718	161426.425
1041303	1171376	316.297	009643	9643	10.71	Postprocessed Carrier Float	12/10/2012	1:50:12 PM	POST-IE1-6B.cor	1718	161428.435
1041302	1171371	316.764	008987	8987	9.99	Postprocessed Carrier Float	12/10/2012	1:50:14 PM	POST-IE1-6B.cor	1718	161430.438
1041304	1171369	317.165	008751	8751	9.72	Postprocessed Carrier Float	12/10/2012	1:50:16 PM	POST-IE1-6B.cor	1718	161432.442
1041307	1171370	317.121	009269	9269	10.30	Postprocessed Carrier Float	12/10/2012	1:50:18 PM	POST-IE1-6B.cor	1718	161434.44
1041308	1171374	316.562	007629	7629	8.48	Postprocessed Carrier Float	12/10/2012	1:50:20 PM	POST-IE1-6B.cor	1718	161436.442
1041309	1171380	316.185	008839	8839	9.82	Postprocessed Carrier Float	12/10/2012	1:50:22 PM	POST-IE1-6B.cor	1718	161438.48
1041310	1171384	315.843	009485	9485	10.54	Postprocessed Carrier Float	12/10/2012	1:50:24 PM	POST-IE1-6B.cor	1718	161440.452
1041311	1171383	315.966	009412	9412	10.46	Postprocessed Carrier Float	12/10/2012	1:50:26 PM	POST-IE1-6B.cor	1718	161442.455
1041310	1171380	316.192	009536	9536	10.60	Postprocessed Carrier Float	12/10/2012	1:50:28 PM	POST-IE1-6B.cor	1718	161444.455
1041309	1171375	316.41	009498	9498	10.55	Postprocessed Carrier Float	12/10/2012	1:50:30 PM	POST-IE1-6B.cor	1718	161446.454
1041308	1171370	316.972	008851	8851	9.83	Postprocessed Carrier Float	12/10/2012	1:50:32 PM	POST-IE1-6B.cor	1718	161448.459
1041309	1171367	317.26	008878	8878	9.86	Postprocessed Carrier Float	12/10/2012	1:50:34 PM	POST-IE1-6B.cor	1718	161450.333
1041310	1171364	317.734	009510	9510	10.57	Postprocessed Carrier Float	12/10/2012	1:50:36 PM	POST-IE1-6B.cor	1718	161452.444
1041312	1171362	317.894	009954	9954	11.06	Postprocessed Carrier Float	12/10/2012	1:50:38 PM	POST-IE1-6B.cor	1718	161454.402
1041312	1171366	317.489	010312	10312	11.46	Postprocessed Carrier Float	12/10/2012	1:50:40 PM	POST-IE1-6B.cor	1718	161456.427
1041313	1171372	316.723	009547	9547	10.61	Postprocessed Carrier Float	12/10/2012	1:50:42 PM	POST-IE1-6B.cor	1718	161458.477
1041313	1171376	316.31	010009	10009	11.12	Postprocessed Carrier Float	12/10/2012	1:50:44 PM	POST-IE1-6B.cor	1718	161460.449
1041314	1171380	315.851	009955	9955	11.06	Postprocessed Carrier Float	12/10/2012	1:50:46 PM	POST-IE1-6B.cor	1718	161462.482
1041316	1171382	315.709	010109	10109	11.23	Postprocessed Carrier Float	12/10/2012	1:50:48 PM	POST-IE1-6B.cor	1718	161464.419
1041316	1171381	315.834	008535	8535	9.48	Postprocessed Carrier Float	12/10/2012	1:50:50 PM	POST-IE1-6B.cor	1718	161466.399
1041315	1171376	316.207	008116	8116	9.02	Postprocessed Carrier Float	12/10/2012	1:50:52 PM	POST-IE1-6B.cor	1718	161468.327
1041314	1171371	316.699	008817	8817	9.80	Postprocessed Carrier Float	12/10/2012	1:50:54 PM	POST-IE1-6B.cor	1718	161470.422
1041313	1171366	317.272	008996	8996	10.00	Postprocessed Carrier Float	12/10/2012	1:50:56 PM	POST-IE1-6B.cor	1718	161472.478
1041313	1171362	317.707	009172	9172	10.19	Postprocessed Carrier Float	12/10/2012	1:50:58 PM	POST-IE1-6B.cor	1718	161474.413
1041317	1171362	317.723	008755	8755	9.73	Postprocessed Carrier Float	12/10/2012	1:51:00 PM	POST-IE1-6B.cor	1718	161476.415
1041318	1171366	317.39	007822	7822	8.69	Postprocessed Carrier Float	12/10/2012	1:51:02 PM	POST-IE1-6B.cor	1718	161478.363
1041319	1171372	316.711	009653	9653	10.73	Postprocessed Carrier Float	12/10/2012	1:51:04 PM	POST-IE1-6B.cor	1718	161480.427
1041320	1171377	316.317	009191	9191	10.21	Postprocessed Carrier Float	12/10/2012	1:51:06 PM	POST-IE1-6B.cor	1718	161482.426
1041321	1171381	315.969	009739	9739	10.82	Postprocessed Carrier Float	12/10/2012	1:51:08 PM	POST-IE1-6B.cor	1718	161484.424
1041322	1171384	315.678	008528	8528	9.48	Postprocessed Carrier Float	12/10/2012	1:51:10 PM	POST-IE1-6B.cor	1718	161486.325
1041325	1171384	315.779	009210	9210	10.23	Postprocessed Carrier Float	12/10/2012	1:51:12 PM	POST-IE1-6B.cor	1718	161488.358
1041325	1171384	315.921	008345	8345	9.27	Postprocessed Carrier Float	12/10/2012	1:51:14 PM	POST-IE1-6B.cor	1718	161490.471
1041323	1171379	315.998	009326	9326	10.36	Postprocessed Carrier Float	12/10/2012	1:51:16 PM	POST-IE1-6B.cor	1718	161492.461
1041321	1171374	316.402	008803	8803	9.78	Postprocessed Carrier Float	12/10/2012	1:51:18 PM	POST-IE1-6B.cor	1718	161494.39

Easting	Northing	Elevation	Text	Rad cpm	uR/hr	Corr Type	GPS Date	GPS Time	Datafile	GPS Week	GPS Second
1041319	1171370	316.971	008515	8515	9.46	Postprocessed Carrier Float	12/10/2012	1:51:20 PM	POST-IE1-6B.cor	1718	161496.401
1041317	1171366	317.163	008939	8939	9.93	Postprocessed Carrier Float	12/10/2012	1:51:22 PM	POST-IE1-6B.cor	1718	161498.407
1041316	1171361	317.654	008141	8141	9.05	Postprocessed Carrier Float	12/10/2012	1:51:24 PM	POST-IE1-6B.cor	1718	161500.429
1041320	1171359	317.673	008616	8616	9.57	Postprocessed Carrier Float	12/10/2012	1:51:26 PM	POST-IE1-6B.cor	1718	161502.482
1041322	1171361	317.53	008826	8826	9.81	Postprocessed Carrier Float	12/10/2012	1:51:28 PM	POST-IE1-6B.cor	1718	161504.445
1041322	1171361	317.317	008569	8569	9.52	Postprocessed Carrier Float	12/10/2012	1:51:30 PM	POST-IE1-6B.cor	1718	161506.42
1041322	1171362	317.294	008718	8718	9.69	Postprocessed Carrier Float	12/10/2012	1:51:32 PM	POST-IE1-6B.cor	1718	161508.372
1041322	1171365	316.982	009444	9444	10.49	Postprocessed Carrier Float	12/10/2012	1:51:34 PM	POST-IE1-6B.cor	1718	161510.422
1041323	1171370	316.494	008819	8819	9.80	Postprocessed Carrier Float	12/10/2012	1:51:36 PM	POST-IE1-6B.cor	1718	161512.447
1041325	1171375	315.943	009326	9326	10.36	Postprocessed Carrier Float	12/10/2012	1:51:38 PM	POST-IE1-6B.cor	1718	161514.471
1041326	1171380	315.473	008577	8577	9.53	Postprocessed Carrier Float	12/10/2012	1:51:40 PM	POST-IE1-6B.cor	1718	161516.417
1041327	1171385	315.302	008966	8966	9.96	Postprocessed Carrier Float	12/10/2012	1:51:42 PM	POST-IE1-6B.cor	1718	161518.451
1041328	1171387	315.292	009417	9417	10.46	Postprocessed Carrier Float	12/10/2012	1:51:44 PM	POST-IE1-6B.cor	1718	161520.473
1041330	1171387	315.447	009581	9581	10.65	Postprocessed Carrier Float	12/10/2012	1:51:46 PM	POST-IE1-6B.cor	1718	161522.431
1041329	1171382	315.586	008721	8721	9.69	Postprocessed Carrier Float	12/10/2012	1:51:48 PM	POST-IE1-6B.cor	1718	161524.476
1041327	1171377	315.669	009790	9790	10.88	Postprocessed Carrier Float	12/10/2012	1:51:50 PM	POST-IE1-6B.cor	1718	161526.433
1041303	1171368	317.034	008397	8397	9.33	Postprocessed Carrier Float	12/10/2012	1:53:04 PM	POST-IE1-6B.cor	1718	161600.453
1041307	1171368	317.104	009104	9104	10.12	Postprocessed Carrier Float	12/10/2012	1:53:06 PM	POST-IE1-6B.cor	1718	161602.469
1041309	1171367	317.178	008017	8017	8.91	Postprocessed Carrier Float	12/10/2012	1:53:08 PM	POST-IE1-6B.cor	1718	161604.505
1041310	1171365	317.55	008946	8946	9.94	Postprocessed Carrier Float	12/10/2012	1:53:10 PM	POST-IE1-6B.cor	1718	161606.392
1041310	1171363	317.791	008861	8861	9.85	Postprocessed Carrier Float	12/10/2012	1:53:12 PM	POST-IE1-6B.cor	1718	161608.398
1041309	1171361	317.674	008504	8504	9.45	Postprocessed Carrier Float	12/10/2012	1:53:14 PM	POST-IE1-6B.cor	1718	161610.468
1041309	1171361	317.712	009651	9651	10.72	Postprocessed Carrier Float	12/10/2012	1:53:18 PM	POST-IE1-6B.cor	1718	161614.546
1041309	1171361	317.706	008350	8350	9.28	Postprocessed Carrier Float	12/10/2012	1:53:20 PM	POST-IE1-6B.cor	1718	161616.413
1041309	1171361	317.658	008089	8089	8.99	Postprocessed Carrier Float	12/10/2012	1:53:22 PM	POST-IE1-6B.cor	1718	161618.374
1041309	1171362	317.648	008298	8298	9.22	Postprocessed Carrier Float	12/10/2012	1:53:24 PM	POST-IE1-6B.cor	1718	161620.412
1041309	1171362	317.547	009166	9166	10.18	Postprocessed Carrier Float	12/10/2012	1:53:26 PM	POST-IE1-6B.cor	1718	161622.373
1041310	1171362	318.093	009798	9798	10.89	Postprocessed Carrier Float	12/10/2012	1:53:28 PM	POST-IE1-6B.cor	1718	161624.36
1041308	1171364	318.294	008209	8209	9.12	Postprocessed Carrier Float	12/10/2012	1:53:30 PM	POST-IE1-6B.cor	1718	161626.361
1041306	1171365	318.139	009198	9198	10.22	Postprocessed Carrier Float	12/10/2012	1:53:32 PM	POST-IE1-6B.cor	1718	161628.407
1041304	1171366	317.83	008547	8547	9.50	Postprocessed Carrier Float	12/10/2012	1:53:34 PM	POST-IE1-6B.cor	1718	161630.423
1041302	1171366	317.675	008049	8049	8.94	Postprocessed Carrier Float	12/10/2012	1:53:36 PM	POST-IE1-6B.cor	1718	161632.446
1041300	1171365	317.718	007815	7815	8.68	Postprocessed Carrier Float	12/10/2012	1:53:38 PM	POST-IE1-6B.cor	1718	161634.418
1041298	1171364	317.855	008363	8363	9.29	Postprocessed Carrier Float	12/10/2012	1:53:40 PM	POST-IE1-6B.cor	1718	161636.38
1041298	1171362	317.969	008645	8645	9.61	Postprocessed Carrier Float	12/10/2012	1:53:42 PM	POST-IE1-6B.cor	1718	161638.422
1041300	1171362	318.037	009390	9390	10.43	Postprocessed Carrier Float	12/10/2012	1:53:44 PM	POST-IE1-6B.cor	1718	161640.417
1041303	1171362	318.223	008267	8267	9.19	Postprocessed Carrier Float	12/10/2012	1:53:46 PM	POST-IE1-6B.cor	1718	161642.383
1041305	1171362	318.26	008474	8474	9.42	Postprocessed Carrier Float	12/10/2012	1:53:48 PM	POST-IE1-6B.cor	1718	161644.439

Easting	Northing	Elevation	Text	Rad cpm	uR/hr	Corr Type	GPS Date	GPS Time	Datafile	GPS Week	GPS Second
1041307	1171363	318.199	009567	9567	10.63	Postprocessed Carrier Float	12/10/2012	1:53:50 PM	POST-IE1-6B.cor	1718	161646.429
1041306	1171363	318.166	009140	9140	10.16	Postprocessed Carrier Float	12/10/2012	1:53:52 PM	POST-IE1-6B.cor	1718	161648.402
1041304	1171363	318.136	007838	7838	8.71	Postprocessed Carrier Float	12/10/2012	1:53:54 PM	POST-IE1-6B.cor	1718	161650.327
1041302	1171363	318.111	009962	9962	11.07	Postprocessed Carrier Float	12/10/2012	1:53:56 PM	POST-IE1-6B.cor	1718	161652.372
1041299	1171363	318.136	008745	8745	9.72	Postprocessed Carrier Float	12/10/2012	1:53:58 PM	POST-IE1-6B.cor	1718	161654.379
1041296	1171362	317.951	008466	8466	9.41	Postprocessed Carrier Float	12/10/2012	1:54:00 PM	POST-IE1-6B.cor	1718	161656.44
1041293	1171361	317.404	008449	8449	9.39	Postprocessed Carrier Float	12/10/2012	1:54:02 PM	POST-IE1-6B.cor	1718	161658.449
1041289	1171360	317.531	009970	9970	11.08	Postprocessed Carrier Float	12/10/2012	1:54:04 PM	POST-IE1-6B.cor	1718	161660.405
1041284	1171361	317.409	007875	7875	8.75	Postprocessed Carrier Float	12/10/2012	1:54:06 PM	POST-IE1-6B.cor	1718	161662.44
1041279	1171361	317.298	009057	9057	10.06	Postprocessed Carrier Float	12/10/2012	1:54:08 PM	POST-IE1-6B.cor	1718	161664.362
1041274	1171358	317.108	009543	9543	10.60	Postprocessed Carrier Float	12/10/2012	1:54:10 PM	POST-IE1-6B.cor	1718	161666.438
1041278	1171357	317.303	008478	8478	9.42	Postprocessed Carrier Float	12/10/2012	1:54:12 PM	POST-IE1-6B.cor	1718	161668.446
1041283	1171357	317.553	008840	8840	9.82	Postprocessed Carrier Float	12/10/2012	1:54:14 PM	POST-IE1-6B.cor	1718	161670.343
1041289	1171357	317.719	008037	8037	8.93	Postprocessed Carrier Float	12/10/2012	1:54:16 PM	POST-IE1-6B.cor	1718	161672.348
1041294	1171357	317.613	007545	7545	8.38	Postprocessed Carrier Float	12/10/2012	1:54:18 PM	POST-IE1-6B.cor	1718	161674.34
1041300	1171358	317.819	008249	8249	9.17	Postprocessed Carrier Float	12/10/2012	1:54:20 PM	POST-IE1-6B.cor	1718	161676.339
1041306	1171358	317.738	008360	8360	9.29	Postprocessed Carrier Float	12/10/2012	1:54:22 PM	POST-IE1-6B.cor	1718	161678.354
1041311	1171358	317.965	007655	7655	8.51	Postprocessed Carrier Float	12/10/2012	1:54:24 PM	POST-IE1-6B.cor	1718	161680.416
1041316	1171358	317.723	008136	8136	9.04	Postprocessed Carrier Float	12/10/2012	1:54:26 PM	POST-IE1-6B.cor	1718	161682.432
1041321	1171358	317.873	008473	8473	9.41	Postprocessed Carrier Float	12/10/2012	1:54:28 PM	POST-IE1-6B.cor	1718	161684.446
1041325	1171357	317.741	007849	7849	8.72	Postprocessed Carrier Float	12/10/2012	1:54:30 PM	POST-IE1-6B.cor	1718	161686.422
1041327	1171355	317.587	008868	8868	9.85	Postprocessed Carrier Float	12/10/2012	1:54:32 PM	POST-IE1-6B.cor	1718	161688.363
1041325	1171354	317.71	008526	8526	9.47	Postprocessed Carrier Float	12/10/2012	1:54:34 PM	POST-IE1-6B.cor	1718	161690.462
1041319	1171354	317.877	008820	8820	9.80	Postprocessed Carrier Float	12/10/2012	1:54:36 PM	POST-IE1-6B.cor	1718	161692.404
1041314	1171354	317.827	009153	9153	10.17	Postprocessed Carrier Float	12/10/2012	1:54:38 PM	POST-IE1-6B.cor	1718	161694.407
1041309	1171354	317.833	007509	7509	8.34	Postprocessed Carrier Float	12/10/2012	1:54:40 PM	POST-IE1-6B.cor	1718	161696.409
1041304	1171355	317.678	009214	9214	10.24	Postprocessed Carrier Float	12/10/2012	1:54:42 PM	POST-IE1-6B.cor	1718	161698.454
1041299	1171355	317.659	008368	8368	9.30	Postprocessed Carrier Float	12/10/2012	1:54:44 PM	POST-IE1-6B.cor	1718	161700.438
1041294	1171355	317.607	008900	8900	9.89	Postprocessed Carrier Float	12/10/2012	1:54:46 PM	POST-IE1-6B.cor	1718	161702.443
1041289	1171355	317.603	008776	8776	9.75	Postprocessed Carrier Float	12/10/2012	1:54:48 PM	POST-IE1-6B.cor	1718	161704.459
1041284	1171355	317.602	008731	8731	9.70	Postprocessed Carrier Float	12/10/2012	1:54:50 PM	POST-IE1-6B.cor	1718	161706.459
1041279	1171356	317.441	007678	7678	8.53	Postprocessed Carrier Float	12/10/2012	1:54:52 PM	POST-IE1-6B.cor	1718	161708.461
1041275	1171354	317.174	008032	8032	8.92	Postprocessed Carrier Float	12/10/2012	1:54:54 PM	POST-IE1-6B.cor	1718	161710.466
1041276	1171351	317.2	008287	8287	9.21	Postprocessed Carrier Float	12/10/2012	1:54:56 PM	POST-IE1-6B.cor	1718	161712.374
1041280	1171350	317.167	007620	7620	8.47	Postprocessed Carrier Float	12/10/2012	1:54:58 PM	POST-IE1-6B.cor	1718	161714.485
1041280	1171350	317.22	008306	8306	9.23	Postprocessed Carrier Float	12/10/2012	1:55:00 PM	POST-IE1-6B.cor	1718	161716.349
1041280	1171350	317.215	008379	8379	9.31	Postprocessed Carrier Float	12/10/2012	1:55:02 PM	POST-IE1-6B.cor	1718	161718.37
1041281	1171350	317.397	008361	8361	9.29	Postprocessed Carrier Float	12/10/2012	1:55:04 PM	POST-IE1-6B.cor	1718	161720.447

Easting	Northing	Elevation	Text	Rad cpm	uR/hr	Corr Type	GPS Date	GPS Time	Datafile	GPS Week	GPS Second
1041286	1171350	317.363	008847	8847	9.83	Postprocessed Carrier Float	12/10/2012	1:55:06 PM	POST-IE1-6B.cor	1718	161722.478
1041291	1171351	317.545	008203	8203	9.11	Postprocessed Carrier Float	12/10/2012	1:55:08 PM	POST-IE1-6B.cor	1718	161724.415
1041297	1171351	317.424	008710	8710	9.68	Postprocessed Carrier Float	12/10/2012	1:55:10 PM	POST-IE1-6B.cor	1718	161726.404
1041302	1171351	317.57	008306	8306	9.23	Postprocessed Carrier Float	12/10/2012	1:55:12 PM	POST-IE1-6B.cor	1718	161728.37
1041307	1171351	317.455	008866	8866	9.85	Postprocessed Carrier Float	12/10/2012	1:55:14 PM	POST-IE1-6B.cor	1718	161730.325
1041312	1171351	317.465	008954	8954	9.95	Postprocessed Carrier Float	12/10/2012	1:55:16 PM	POST-IE1-6B.cor	1718	161732.326
1041317	1171351	317.579	008067	8067	8.96	Postprocessed Carrier Float	12/10/2012	1:55:18 PM	POST-IE1-6B.cor	1718	161734.405
1041321	1171352	317.485	008664	8664	9.63	Postprocessed Carrier Float	12/10/2012	1:55:20 PM	POST-IE1-6B.cor	1718	161736.423
1041325	1171352	317.287	008409	8409	9.34	Postprocessed Carrier Float	12/10/2012	1:55:22 PM	POST-IE1-6B.cor	1718	161738.406
1041326	1171350	317.156	008775	8775	9.75	Postprocessed Carrier Float	12/10/2012	1:55:24 PM	POST-IE1-6B.cor	1718	161740.423
1041326	1171350	317.163	009016	9016	10.02	Postprocessed Carrier Float	12/10/2012	1:55:26 PM	POST-IE1-6B.cor	1718	161742.521
1041326	1171350	317.131	008176	8176	9.08	Postprocessed Carrier Float	12/10/2012	1:55:28 PM	POST-IE1-6B.cor	1718	161744.443
1041326	1171351	317.053	007538	7538	8.38	Postprocessed Carrier Float	12/10/2012	1:55:30 PM	POST-IE1-6B.cor	1718	161746.253
1041326	1171351	317.099	009328	9328	10.36	Postprocessed Carrier Float	12/10/2012	1:55:32 PM	POST-IE1-6B.cor	1718	161748.229
1041326	1171350	317.098	009358	9358	10.40	Postprocessed Carrier Float	12/10/2012	1:55:34 PM	POST-IE1-6B.cor	1718	161750.43
1041327	1171349	317.121	007905	7905	8.78	Postprocessed Carrier Float	12/10/2012	1:55:36 PM	POST-IE1-6B.cor	1718	161752.41
1041328	1171347	317.006	008301	8301	9.22	Postprocessed Carrier Float	12/10/2012	1:55:38 PM	POST-IE1-6B.cor	1718	161754.435
1041328	1171344	316.9	007943	7943	8.83	Postprocessed Carrier Float	12/10/2012	1:55:40 PM	POST-IE1-6B.cor	1718	161756.417
1041328	1171341	316.79	008484	8484	9.43	Postprocessed Carrier Float	12/10/2012	1:55:42 PM	POST-IE1-6B.cor	1718	161758.478
1041327	1171338	316.788	008600	8600	9.56	Postprocessed Carrier Float	12/10/2012	1:55:44 PM	POST-IE1-6B.cor	1718	161760.436
1041327	1171336	316.881	007647	7647	8.50	Postprocessed Carrier Float	12/10/2012	1:55:46 PM	POST-IE1-6B.cor	1718	161762.451
1041325	1171336	317.118	008698	8698	9.66	Postprocessed Carrier Float	12/10/2012	1:55:48 PM	POST-IE1-6B.cor	1718	161764.452
1041322	1171336	317.34	007503	7503	8.34	Postprocessed Carrier Float	12/10/2012	1:55:50 PM	POST-IE1-6B.cor	1718	161766.456
1041320	1171337	317.49	008246	8246	9.16	Postprocessed Carrier Float	12/10/2012	1:55:52 PM	POST-IE1-6B.cor	1718	161768.488
1041319	1171339	317.702	008975	8975	9.97	Postprocessed Carrier Float	12/10/2012	1:55:54 PM	POST-IE1-6B.cor	1718	161770.352
1041318	1171342	317.7	008826	8826	9.81	Postprocessed Carrier Float	12/10/2012	1:55:56 PM	POST-IE1-6B.cor	1718	161772.443
1041318	1171344	317.834	008854	8854	9.84	Postprocessed Carrier Float	12/10/2012	1:55:58 PM	POST-IE1-6B.cor	1718	161774.332
1041318	1171347	317.677	008471	8471	9.41	Postprocessed Carrier Float	12/10/2012	1:56:00 PM	POST-IE1-6B.cor	1718	161776.388
1041319	1171349	317.732	009021	9021	10.02	Postprocessed Carrier Float	12/10/2012	1:56:02 PM	POST-IE1-6B.cor	1718	161778.436
1041322	1171350	317.667	008018	8018	8.91	Postprocessed Carrier Float	12/10/2012	1:56:04 PM	POST-IE1-6B.cor	1718	161780.463
1041325	1171350	317.213	008398	8398	9.33	Postprocessed Carrier Float	12/10/2012	1:56:06 PM	POST-IE1-6B.cor	1718	161782.49
1041325	1171350	317.032	009300	9300	10.33	Postprocessed Carrier Float	12/10/2012	1:56:08 PM	POST-IE1-6B.cor	1718	161784.512
1041325	1171351	317.035	008096	8096	9.00	Postprocessed Carrier Float	12/10/2012	1:56:10 PM	POST-IE1-6B.cor	1718	161786.378
1041325	1171351	316.962	008958	8958	9.95	Postprocessed Carrier Float	12/10/2012	1:56:12 PM	POST-IE1-6B.cor	1718	161788.316
1041325	1171351	316.969	008577	8577	9.53	Postprocessed Carrier Float	12/10/2012	1:56:14 PM	POST-IE1-6B.cor	1718	161790.42
1041325	1171351	316.999	007923	7923	8.80	Postprocessed Carrier Float	12/10/2012	1:56:16 PM	POST-IE1-6B.cor	1718	161792.409
1041325	1171353	317.35	009405	9405	10.45	Postprocessed Carrier Float	12/10/2012	1:56:18 PM	POST-IE1-6B.cor	1718	161794.431
1041322	1171351	317.931	008298	8298	9.22	Postprocessed Carrier Float	12/10/2012	1:56:20 PM	POST-IE1-6B.cor	1718	161796.417

Easting	Northing	Elevation	Text	Rad cpm	uR/hr	Corr Type	GPS Date	GPS Time	Datafile	GPS Week	GPS Second
1041321	1171348	318.365	008221	8221	9.13	Postprocessed Carrier Float	12/10/2012	1:56:22 PM	POST-IE1-6B.cor	1718	161798.419
1041321	1171346	318.604	008568	8568	9.52	Postprocessed Carrier Float	12/10/2012	1:56:24 PM	POST-IE1-6B.cor	1718	161800.44
1041321	1171343	318.463	007818	7818	8.69	Postprocessed Carrier Float	12/10/2012	1:56:26 PM	POST-IE1-6B.cor	1718	161802.438
1041321	1171341	318.268	007748	7748	8.61	Postprocessed Carrier Float	12/10/2012	1:56:28 PM	POST-IE1-6B.cor	1718	161804.421
1041321	1171339	318.008	008104	8104	9.00	Postprocessed Carrier Float	12/10/2012	1:56:30 PM	POST-IE1-6B.cor	1718	161806.418
1041324	1171338	317.867	006836	6836	7.60	Postprocessed Carrier Float	12/10/2012	1:56:32 PM	POST-IE1-6B.cor	1718	161808.419
1041325	1171340	318.077	007890	7890	8.77	Postprocessed Carrier Float	12/10/2012	1:56:34 PM	POST-IE1-6B.cor	1718	161810.417
1041325	1171342	318.259	007925	7925	8.81	Postprocessed Carrier Float	12/10/2012	1:56:36 PM	POST-IE1-6B.cor	1718	161812.441
1041325	1171344	318.274	008145	8145	9.05	Postprocessed Carrier Float	12/10/2012	1:56:38 PM	POST-IE1-6B.cor	1718	161814.445
1041325	1171346	318.297	007956	7956	8.84	Postprocessed Carrier Float	12/10/2012	1:56:40 PM	POST-IE1-6B.cor	1718	161816.365
1041324	1171348	318.3	008814	8814	9.79	Postprocessed Carrier Float	12/10/2012	1:56:42 PM	POST-IE1-6B.cor	1718	161818.345
1041323	1171347	318.5	008636	8636	9.60	Postprocessed Carrier Float	12/10/2012	1:56:44 PM	POST-IE1-6B.cor	1718	161820.407
1041323	1171345	318.633	009059	9059	10.07	Postprocessed Carrier Float	12/10/2012	1:56:46 PM	POST-IE1-6B.cor	1718	161822.326
1041323	1171342	318.496	008441	8441	9.38	Postprocessed Carrier Float	12/10/2012	1:56:48 PM	POST-IE1-6B.cor	1718	161824.325
1041323	1171340	318.235	008372	8372	9.30	Postprocessed Carrier Float	12/10/2012	1:56:50 PM	POST-IE1-6B.cor	1718	161826.429
1041323	1171339	317.939	007850	7850	8.72	Postprocessed Carrier Float	12/10/2012	1:56:52 PM	POST-IE1-6B.cor	1718	161828.455
1041323	1171337	317.594	007750	7750	8.61	Postprocessed Carrier Float	12/10/2012	1:56:54 PM	POST-IE1-6B.cor	1718	161830.427
1041322	1171335	317.115	006739	6739	7.49	Postprocessed Carrier Float	12/10/2012	1:56:56 PM	POST-IE1-6B.cor	1718	161832.483
1041322	1171335	317.143	007291	7291	8.10	Postprocessed Carrier Float	12/10/2012	1:56:58 PM	POST-IE1-6B.cor	1718	161834.461
1041322	1171334	317.186	007736	7736	8.60	Postprocessed Carrier Float	12/10/2012	1:57:00 PM	POST-IE1-6B.cor	1718	161836.423
1041322	1171335	317.183	007438	7438	8.26	Postprocessed Carrier Float	12/10/2012	1:57:02 PM	POST-IE1-6B.cor	1718	161838.397
1041320	1171336	317.605	008062	8062	8.96	Postprocessed Carrier Float	12/10/2012	1:57:04 PM	POST-IE1-6B.cor	1718	161840.43
1041318	1171339	317.832	007913	7913	8.79	Postprocessed Carrier Float	12/10/2012	1:57:06 PM	POST-IE1-6B.cor	1718	161842.436
1041317	1171343	317.909	008384	8384	9.32	Postprocessed Carrier Float	12/10/2012	1:57:08 PM	POST-IE1-6B.cor	1718	161844.45
1041318	1171347	317.757	008189	8189	9.10	Postprocessed Carrier Float	12/10/2012	1:57:10 PM	POST-IE1-6B.cor	1718	161846.444
1041318	1171348	317.751	008574	8574	9.53	Postprocessed Carrier Float	12/10/2012	1:57:12 PM	POST-IE1-6B.cor	1718	161848.449
1041315	1171348	317.948	008373	8373	9.30	Postprocessed Carrier Float	12/10/2012	1:57:14 PM	POST-IE1-6B.cor	1718	161850.441
1041311	1171348	317.913	008420	8420	9.36	Postprocessed Carrier Float	12/10/2012	1:57:16 PM	POST-IE1-6B.cor	1718	161852.436
1041306	1171348	317.759	008341	8341	9.27	Postprocessed Carrier Float	12/10/2012	1:57:18 PM	POST-IE1-6B.cor	1718	161854.435
1041301	1171349	317.636	008148	8148	9.05	Postprocessed Carrier Float	12/10/2012	1:57:20 PM	POST-IE1-6B.cor	1718	161856.453
1041297	1171349	317.759	008737	8737	9.71	Postprocessed Carrier Float	12/10/2012	1:57:22 PM	POST-IE1-6B.cor	1718	161858.451
1041292	1171349	317.7	008638	8638	9.60	Postprocessed Carrier Float	12/10/2012	1:57:24 PM	POST-IE1-6B.cor	1718	161860.343
1041288	1171349	317.793	007380	7380	8.20	Postprocessed Carrier Float	12/10/2012	1:57:26 PM	POST-IE1-6B.cor	1718	161862.5
1041284	1171349	317.673	008373	8373	9.30	Postprocessed Carrier Float	12/10/2012	1:57:28 PM	POST-IE1-6B.cor	1718	161864.334
1041279	1171349	317.501	009418	9418	10.46	Postprocessed Carrier Float	12/10/2012	1:57:30 PM	POST-IE1-6B.cor	1718	161866.389
1041275	1171349	317.108	006971	6971	7.75	Postprocessed Carrier Float	12/10/2012	1:57:32 PM	POST-IE1-6B.cor	1718	161868.427
1041271	1171347	316.782	008340	8340	9.27	Postprocessed Carrier Float	12/10/2012	1:57:34 PM	POST-IE1-6B.cor	1718	161870.425
1041273	1171345	316.933	009243	9243	10.27	Postprocessed Carrier Float	12/10/2012	1:57:36 PM	POST-IE1-6B.cor	1718	161872.39

Easting	Northing	Elevation	Text	Rad cpm	uR/hr	Corr Type	GPS Date	GPS Time	Datafile	GPS Week	GPS Second
1041278	1171344	317.321	008010	8010	8.90	Postprocessed Carrier Float	12/10/2012	1:57:38 PM	POST-IE1-6B.cor	1718	161874.393
1041283	1171344	317.646	008729	8729	9.70	Postprocessed Carrier Float	12/10/2012	1:57:40 PM	POST-IE1-6B.cor	1718	161876.315
1041288	1171344	317.684	008758	8758	9.73	Postprocessed Carrier Float	12/10/2012	1:57:42 PM	POST-IE1-6B.cor	1718	161878.356
1041293	1171344	317.839	008197	8197	9.11	Postprocessed Carrier Float	12/10/2012	1:57:44 PM	POST-IE1-6B.cor	1718	161880.426
1041298	1171344	317.762	007697	7697	8.55	Postprocessed Carrier Float	12/10/2012	1:57:46 PM	POST-IE1-6B.cor	1718	161882.434
1041302	1171344	317.603	008018	8018	8.91	Postprocessed Carrier Float	12/10/2012	1:57:48 PM	POST-IE1-6B.cor	1718	161884.438
1041307	1171344	317.595	008443	8443	9.38	Postprocessed Carrier Float	12/10/2012	1:57:50 PM	POST-IE1-6B.cor	1718	161886.432
1041310	1171344	317.77	008530	8530	9.48	Postprocessed Carrier Float	12/10/2012	1:57:52 PM	POST-IE1-6B.cor	1718	161888.427
1041314	1171344	317.951	006938	6938	7.71	Postprocessed Carrier Float	12/10/2012	1:57:54 PM	POST-IE1-6B.cor	1718	161890.451
1041316	1171343	317.971	008173	8173	9.08	Postprocessed Carrier Float	12/10/2012	1:57:56 PM	POST-IE1-6B.cor	1718	161892.449
1041317	1171341	318.039	008025	8025	8.92	Postprocessed Carrier Float	12/10/2012	1:57:58 PM	POST-IE1-6B.cor	1718	161894.445
1041315	1171342	318.028	008106	8106	9.01	Postprocessed Carrier Float	12/10/2012	1:58:00 PM	POST-IE1-6B.cor	1718	161896.421
1041311	1171342	317.887	008194	8194	9.10	Postprocessed Carrier Float	12/10/2012	1:58:02 PM	POST-IE1-6B.cor	1718	161898.442
1041306	1171342	317.74	008492	8492	9.44	Postprocessed Carrier Float	12/10/2012	1:58:04 PM	POST-IE1-6B.cor	1718	161900.448
1041302	1171342	317.702	009148	9148	10.16	Postprocessed Carrier Float	12/10/2012	1:58:06 PM	POST-IE1-6B.cor	1718	161902.361
1041298	1171342	317.681	009136	9136	10.15	Postprocessed Carrier Float	12/10/2012	1:58:08 PM	POST-IE1-6B.cor	1718	161904.403
1041295	1171342	317.721	008468	8468	9.41	Postprocessed Carrier Float	12/10/2012	1:58:10 PM	POST-IE1-6B.cor	1718	161906.414
1041290	1171342	317.583	008261	8261	9.18	Postprocessed Carrier Float	12/10/2012	1:58:12 PM	POST-IE1-6B.cor	1718	161908.463
1041286	1171342	317.722	007941	7941	8.82	Postprocessed Carrier Float	12/10/2012	1:58:14 PM	POST-IE1-6B.cor	1718	161910.322
1041281	1171342	317.433	008581	8581	9.53	Postprocessed Carrier Float	12/10/2012	1:58:16 PM	POST-IE1-6B.cor	1718	161912.412
1041280	1171342	317.229	008373	8373	9.30	Postprocessed Carrier Float	12/10/2012	1:58:18 PM	POST-IE1-6B.cor	1718	161914.339
1041280	1171342	317.201	009703	9703	10.78	Postprocessed Carrier Float	12/10/2012	1:58:20 PM	POST-IE1-6B.cor	1718	161916.47
1041280	1171342	317.261	010161	10161	11.29	Postprocessed Carrier Float	12/10/2012	1:58:22 PM	POST-IE1-6B.cor	1718	161918.445
1041280	1171343	317.15	009140	9140	10.16	Postprocessed Carrier Float	12/10/2012	1:58:24 PM	POST-IE1-6B.cor	1718	161920.46
1041280	1171343	317.205	009976	9976	11.08	Postprocessed Carrier Float	12/10/2012	1:58:26 PM	POST-IE1-6B.cor	1718	161922.443
1041280	1171342	317.314	009031	9031	10.03	Postprocessed Carrier Float	12/10/2012	1:58:28 PM	POST-IE1-6B.cor	1718	161924.441
1041280	1171339	317.514	007914	7914	8.79	Postprocessed Carrier Float	12/10/2012	1:58:30 PM	POST-IE1-6B.cor	1718	161926.452
1041280	1171335	317.576	008392	8392	9.32	Postprocessed Carrier Float	12/10/2012	1:58:32 PM	POST-IE1-6B.cor	1718	161928.454
1041279	1171333	317.593	007357	7357	8.17	Postprocessed Carrier Float	12/10/2012	1:58:34 PM	POST-IE1-6B.cor	1718	161930.437
1041278	1171331	317.414	008514	8514	9.46	Postprocessed Carrier Float	12/10/2012	1:58:36 PM	POST-IE1-6B.cor	1718	161932.428
1041275	1171330	317.222	008332	8332	9.26	Postprocessed Carrier Float	12/10/2012	1:58:38 PM	POST-IE1-6B.cor	1718	161934.385
1041273	1171331	317.079	007870	7870	8.74	Postprocessed Carrier Float	12/10/2012	1:58:40 PM	POST-IE1-6B.cor	1718	161936.377
1041272	1171334	316.949	008689	8689	9.65	Postprocessed Carrier Float	12/10/2012	1:58:42 PM	POST-IE1-6B.cor	1718	161938.404
1041272	1171337	316.675	008530	8530	9.48	Postprocessed Carrier Float	12/10/2012	1:58:44 PM	POST-IE1-6B.cor	1718	161940.436
1041272	1171340	316.701	007786	7786	8.65	Postprocessed Carrier Float	12/10/2012	1:58:46 PM	POST-IE1-6B.cor	1718	161942.455
1041274	1171344	316.783	007747	7747	8.61	Postprocessed Carrier Float	12/10/2012	1:58:48 PM	POST-IE1-6B.cor	1718	161944.454
1041274	1171345	316.861	008524	8524	9.47	Postprocessed Carrier Float	12/10/2012	1:58:50 PM	POST-IE1-6B.cor	1718	161946.448
1041277	1171344	317.127	008797	8797	9.77	Postprocessed Carrier Float	12/10/2012	1:58:52 PM	POST-IE1-6B.cor	1718	161948.477

Easting	Northing	Elevation	Text	Rad cpm	uR/hr	Corr Type	GPS Date	GPS Time	Datafile	GPS Week	GPS Second
1041279	1171343	317.052	008284	8284	9.20	Postprocessed Carrier Float	12/10/2012	1:58:54 PM	POST-IE1-6B.cor	1718	161950.439
1041280	1171343	317.013	008992	8992	9.99	Postprocessed Carrier Float	12/10/2012	1:58:56 PM	POST-IE1-6B.cor	1718	161952.46
1041280	1171343	317.029	008849	8849	9.83	Postprocessed Carrier Float	12/10/2012	1:58:58 PM	POST-IE1-6B.cor	1718	161954.522
1041280	1171343	316.98	008960	8960	9.96	Postprocessed Carrier Float	12/10/2012	1:59:00 PM	POST-IE1-6B.cor	1718	161956.459
1041280	1171344	316.786	008637	8637	9.60	Postprocessed Carrier Float	12/10/2012	1:59:02 PM	POST-IE1-6B.cor	1718	161958.455
1041279	1171344	316.742	008400	8400	9.33	Postprocessed Carrier Float	12/10/2012	1:59:04 PM	POST-IE1-6B.cor	1718	161960.433
1041279	1171344	317.002	008362	8362	9.29	Postprocessed Carrier Float	12/10/2012	1:59:06 PM	POST-IE1-6B.cor	1718	161962.362
1041279	1171345	317.245	008810	8810	9.79	Postprocessed Carrier Float	12/10/2012	1:59:08 PM	POST-IE1-6B.cor	1718	161964.406
1041278	1171344	317.864	008838	8838	9.82	Postprocessed Carrier Float	12/10/2012	1:59:10 PM	POST-IE1-6B.cor	1718	161966.517
1041277	1171342	318.285	009019	9019	10.02	Postprocessed Carrier Float	12/10/2012	1:59:12 PM	POST-IE1-6B.cor	1718	161968.456
1041276	1171341	318.677	008491	8491	9.43	Postprocessed Carrier Float	12/10/2012	1:59:14 PM	POST-IE1-6B.cor	1718	161970.363
1041275	1171341	318.467	007828	7828	8.70	Postprocessed Carrier Float	12/10/2012	1:59:16 PM	POST-IE1-6B.cor	1718	161972.387
1041275	1171339	318.431	007381	7381	8.20	Postprocessed Carrier Float	12/10/2012	1:59:18 PM	POST-IE1-6B.cor	1718	161974.369
1041274	1171337	318.492	007856	7856	8.73	Postprocessed Carrier Float	12/10/2012	1:59:20 PM	POST-IE1-6B.cor	1718	161976.395
1041274	1171335	318.403	008201	8201	9.11	Postprocessed Carrier Float	12/10/2012	1:59:22 PM	POST-IE1-6B.cor	1718	161978.372
1041275	1171333	318.51	008402	8402	9.34	Postprocessed Carrier Float	12/10/2012	1:59:24 PM	POST-IE1-6B.cor	1718	161980.454
1041277	1171333	318.553	008977	8977	9.97	Postprocessed Carrier Float	12/10/2012	1:59:26 PM	POST-IE1-6B.cor	1718	161982.462
1041278	1171334	318.418	008173	8173	9.08	Postprocessed Carrier Float	12/10/2012	1:59:28 PM	POST-IE1-6B.cor	1718	161984.459
1041279	1171335	318.392	007471	7471	8.30	Postprocessed Carrier Float	12/10/2012	1:59:30 PM	POST-IE1-6B.cor	1718	161986.439
1041279	1171338	318.386	008596	8596	9.55	Postprocessed Carrier Float	12/10/2012	1:59:32 PM	POST-IE1-6B.cor	1718	161988.442
1041278	1171340	318.464	008922	8922	9.91	Postprocessed Carrier Float	12/10/2012	1:59:34 PM	POST-IE1-6B.cor	1718	161990.434
1041277	1171341	318.421	008545	8545	9.49	Postprocessed Carrier Float	12/10/2012	1:59:36 PM	POST-IE1-6B.cor	1718	161992.415
1041277	1171340	318.588	009009	9009	10.01	Postprocessed Carrier Float	12/10/2012	1:59:38 PM	POST-IE1-6B.cor	1718	161994.432
1041276	1171338	318.693	007508	7508	8.34	Postprocessed Carrier Float	12/10/2012	1:59:40 PM	POST-IE1-6B.cor	1718	161996.449
1041275	1171336	318.667	008246	8246	9.16	Postprocessed Carrier Float	12/10/2012	1:59:42 PM	POST-IE1-6B.cor	1718	161998.446
1041276	1171334	318.624	007790	7790	8.66	Postprocessed Carrier Float	12/10/2012	1:59:44 PM	POST-IE1-6B.cor	1718	162000.444
1041277	1171336	318.703	008114	8114	9.02	Postprocessed Carrier Float	12/10/2012	1:59:46 PM	POST-IE1-6B.cor	1718	162002.447
1041277	1171339	318.603	008037	8037	8.93	Postprocessed Carrier Float	12/10/2012	1:59:48 PM	POST-IE1-6B.cor	1718	162004.55
1041278	1171341	318.282	009510	9510	10.57	Postprocessed Carrier Float	12/10/2012	1:59:50 PM	POST-IE1-6B.cor	1718	162006.41
1041280	1171343	316.984	008881	8881	9.87	Postprocessed Carrier Float	12/10/2012	1:59:52 PM	POST-IE1-6B.cor	1718	162008.493
1041281	1171343	317.271	009007	9007	10.01	Postprocessed Carrier Float	12/10/2012	1:59:54 PM	POST-IE1-6B.cor	1718	162010.397
1041280	1171342	317.419	008565	8565	9.52	Postprocessed Carrier Float	12/10/2012	1:59:56 PM	POST-IE1-6B.cor	1718	162012.343
1041280	1171339	317.346	007938	7938	8.82	Postprocessed Carrier Float	12/10/2012	1:59:58 PM	POST-IE1-6B.cor	1718	162014.396
1041281	1171339	317.35	008416	8416	9.35	Postprocessed Carrier Float	12/10/2012	2:00:00 PM	POST-IE1-6B.cor	1718	162016.428
1041285	1171339	317.638	007966	7966	8.85	Postprocessed Carrier Float	12/10/2012	2:00:02 PM	POST-IE1-6B.cor	1718	162018.401
1041289	1171338	317.554	007158	7158	7.95	Postprocessed Carrier Float	12/10/2012	2:00:04 PM	POST-IE1-6B.cor	1718	162020.426
1041294	1171338	317.575	008667	8667	9.63	Postprocessed Carrier Float	12/10/2012	2:00:06 PM	POST-IE1-6B.cor	1718	162022.382
1041298	1171338	317.611	008229	8229	9.14	Postprocessed Carrier Float	12/10/2012	2:00:08 PM	POST-IE1-6B.cor	1718	162024.413

Easting	Northing	Elevation	Text	Rad cpm	uR/hr	Corr Type	GPS Date	GPS Time	Datafile	GPS Week	GPS Second
1041302	1171338	317.706	007661	7661	8.51	Postprocessed Carrier Float	12/10/2012	2:00:10 PM	POST-IE1-6B.cor	1718	162026.434
1041306	1171338	317.633	007881	7881	8.76	Postprocessed Carrier Float	12/10/2012	2:00:12 PM	POST-IE1-6B.cor	1718	162028.441
1041310	1171339	317.723	007662	7662	8.51	Postprocessed Carrier Float	12/10/2012	2:00:14 PM	POST-IE1-6B.cor	1718	162030.433
1041314	1171339	317.841	008046	8046	8.94	Postprocessed Carrier Float	12/10/2012	2:00:16 PM	POST-IE1-6B.cor	1718	162032.445
1041317	1171339	317.905	008002	8002	8.89	Postprocessed Carrier Float	12/10/2012	2:00:18 PM	POST-IE1-6B.cor	1718	162034.459
1041318	1171338	317.814	008000	8000	8.89	Postprocessed Carrier Float	12/10/2012	2:00:20 PM	POST-IE1-6B.cor	1718	162036.441
1041319	1171337	317.632	007550	7550	8.39	Postprocessed Carrier Float	12/10/2012	2:00:22 PM	POST-IE1-6B.cor	1718	162038.367
1041316	1171337	317.888	008677	8677	9.64	Postprocessed Carrier Float	12/10/2012	2:00:24 PM	POST-IE1-6B.cor	1718	162040.344
1041311	1171337	317.835	007502	7502	8.34	Postprocessed Carrier Float	12/10/2012	2:00:26 PM	POST-IE1-6B.cor	1718	162042.417
1041307	1171338	317.574	007076	7076	7.86	Postprocessed Carrier Float	12/10/2012	2:00:28 PM	POST-IE1-6B.cor	1718	162044.464
1041303	1171338	317.476	008842	8842	9.82	Postprocessed Carrier Float	12/10/2012	2:00:30 PM	POST-IE1-6B.cor	1718	162046.346
1041299	1171338	317.624	009507	9507	10.56	Postprocessed Carrier Float	12/10/2012	2:00:32 PM	POST-IE1-6B.cor	1718	162048.41
1041295	1171338	317.725	007794	7794	8.66	Postprocessed Carrier Float	12/10/2012	2:00:34 PM	POST-IE1-6B.cor	1718	162050.419
1041291	1171338	317.576	009202	9202	10.22	Postprocessed Carrier Float	12/10/2012	2:00:36 PM	POST-IE1-6B.cor	1718	162052.469
1041287	1171338	317.725	008007	8007	8.90	Postprocessed Carrier Float	12/10/2012	2:00:38 PM	POST-IE1-6B.cor	1718	162054.416
1041283	1171338	317.674	008651	8651	9.61	Postprocessed Carrier Float	12/10/2012	2:00:40 PM	POST-IE1-6B.cor	1718	162056.39
1041280	1171336	317.6	009067	9067	10.07	Postprocessed Carrier Float	12/10/2012	2:00:42 PM	POST-IE1-6B.cor	1718	162058.336
1041282	1171333	317.521	008344	8344	9.27	Postprocessed Carrier Float	12/10/2012	2:00:44 PM	POST-IE1-6B.cor	1718	162060.416
1041286	1171333	317.614	008194	8194	9.10	Postprocessed Carrier Float	12/10/2012	2:00:46 PM	POST-IE1-6B.cor	1718	162062.513
1041291	1171333	317.739	008154	8154	9.06	Postprocessed Carrier Float	12/10/2012	2:00:48 PM	POST-IE1-6B.cor	1718	162064.475
1041295	1171334	317.81	007072	7072	7.86	Postprocessed Carrier Float	12/10/2012	2:00:50 PM	POST-IE1-6B.cor	1718	162066.425
1041300	1171334	317.747	008504	8504	9.45	Postprocessed Carrier Float	12/10/2012	2:00:52 PM	POST-IE1-6B.cor	1718	162068.407
1041304	1171334	317.779	007649	7649	8.50	Postprocessed Carrier Float	12/10/2012	2:00:54 PM	POST-IE1-6B.cor	1718	162070.435
1041308	1171335	317.742	008045	8045	8.94	Postprocessed Carrier Float	12/10/2012	2:00:56 PM	POST-IE1-6B.cor	1718	162072.403
1041312	1171335	317.805	008355	8355	9.28	Postprocessed Carrier Float	12/10/2012	2:00:58 PM	POST-IE1-6B.cor	1718	162074.354
1041316	1171335	317.854	007452	7452	8.28	Postprocessed Carrier Float	12/10/2012	2:01:00 PM	POST-IE1-6B.cor	1718	162076.404
1041320	1171335	317.709	007253	7253	8.06	Postprocessed Carrier Float	12/10/2012	2:01:02 PM	POST-IE1-6B.cor	1718	162078.406
1041322	1171334	317.489	007331	7331	8.15	Postprocessed Carrier Float	12/10/2012	2:01:04 PM	POST-IE1-6B.cor	1718	162080.468
1041323	1171334	317.283	008648	8648	9.61	Postprocessed Carrier Float	12/10/2012	2:01:06 PM	POST-IE1-6B.cor	1718	162082.44
1041322	1171333	317.526	006900	6900	7.67	Postprocessed Carrier Float	12/10/2012	2:01:08 PM	POST-IE1-6B.cor	1718	162084.48
1041319	1171333	317.826	006701	6701	7.45	Postprocessed Carrier Float	12/10/2012	2:01:10 PM	POST-IE1-6B.cor	1718	162086.414
1041315	1171334	317.927	007349	7349	8.17	Postprocessed Carrier Float	12/10/2012	2:01:12 PM	POST-IE1-6B.cor	1718	162088.417
1041311	1171333	317.976	008416	8416	9.35	Postprocessed Carrier Float	12/10/2012	2:01:14 PM	POST-IE1-6B.cor	1718	162090.44
1041307	1171333	318.028	007366	7366	8.18	Postprocessed Carrier Float	12/10/2012	2:01:16 PM	POST-IE1-6B.cor	1718	162092.444
1041303	1171333	317.907	007465	7465	8.29	Postprocessed Carrier Float	12/10/2012	2:01:18 PM	POST-IE1-6B.cor	1718	162094.461
1041299	1171333	317.965	008581	8581	9.53	Postprocessed Carrier Float	12/10/2012	2:01:20 PM	POST-IE1-6B.cor	1718	162096.435
1041295	1171333	317.983	008546	8546	9.50	Postprocessed Carrier Float	12/10/2012	2:01:22 PM	POST-IE1-6B.cor	1718	162098.387
1041291	1171333	317.884	007419	7419	8.24	Postprocessed Carrier Float	12/10/2012	2:01:24 PM	POST-IE1-6B.cor	1718	162100.371

Easting	Northing	Elevation	Text	Rad cpm	uR/hr	Corr Type	GPS Date	GPS Time	Datafile	GPS Week	GPS Second
1041287	1171333	317.844	007783	7783	8.65	Postprocessed Carrier Float	12/10/2012	2:01:26 PM	POST-IE1-6B.cor	1718	162102.415
1041283	1171334	317.696	008286	8286	9.21	Postprocessed Carrier Float	12/10/2012	2:01:28 PM	POST-IE1-6B.cor	1718	162104.561
1041280	1171332	317.674	009105	9105	10.12	Postprocessed Carrier Float	12/10/2012	2:01:30 PM	POST-IE1-6B.cor	1718	162106.395
1041277	1171330	317.349	008804	8804	9.78	Postprocessed Carrier Float	12/10/2012	2:01:32 PM	POST-IE1-6B.cor	1718	162108.378
1041274	1171329	317.259	008515	8515	9.46	Postprocessed Carrier Float	12/10/2012	2:01:34 PM	POST-IE1-6B.cor	1718	162110.428
1041276	1171329	317.347	008497	8497	9.44	Postprocessed Carrier Float	12/10/2012	2:01:36 PM	POST-IE1-6B.cor	1718	162112.407
1041280	1171329	317.36	008323	8323	9.25	Postprocessed Carrier Float	12/10/2012	2:01:38 PM	POST-IE1-6B.cor	1718	162114.419
1041284	1171329	317.798	008252	8252	9.17	Postprocessed Carrier Float	12/10/2012	2:01:40 PM	POST-IE1-6B.cor	1718	162116.461
1041288	1171330	317.896	008810	8810	9.79	Postprocessed Carrier Float	12/10/2012	2:01:42 PM	POST-IE1-6B.cor	1718	162118.476
1041292	1171330	317.892	008613	8613	9.57	Postprocessed Carrier Float	12/10/2012	2:01:44 PM	POST-IE1-6B.cor	1718	162120.439
1041297	1171330	317.97	007783	7783	8.65	Postprocessed Carrier Float	12/10/2012	2:01:46 PM	POST-IE1-6B.cor	1718	162122.434
1041301	1171330	317.907	008736	8736	9.71	Postprocessed Carrier Float	12/10/2012	2:01:48 PM	POST-IE1-6B.cor	1718	162124.437
1041305	1171331	317.948	009133	9133	10.15	Postprocessed Carrier Float	12/10/2012	2:01:50 PM	POST-IE1-6B.cor	1718	162126.463
1041310	1171331	317.976	007935	7935	8.82	Postprocessed Carrier Float	12/10/2012	2:01:52 PM	POST-IE1-6B.cor	1718	162128.424
1041314	1171331	318.017	007036	7036	7.82	Postprocessed Carrier Float	12/10/2012	2:01:54 PM	POST-IE1-6B.cor	1718	162130.346
1041318	1171331	317.868	006829	6829	7.59	Postprocessed Carrier Float	12/10/2012	2:01:56 PM	POST-IE1-6B.cor	1718	162132.404
1041322	1171331	317.671	006988	6988	7.76	Postprocessed Carrier Float	12/10/2012	2:01:58 PM	POST-IE1-6B.cor	1718	162134.384
1041325	1171332	317.303	008832	8832	9.81	Postprocessed Carrier Float	12/10/2012	2:02:00 PM	POST-IE1-6B.cor	1718	162136.494
1041326	1171331	316.952	008059	8059	8.95	Postprocessed Carrier Float	12/10/2012	2:02:02 PM	POST-IE1-6B.cor	1718	162138.447
1041325	1171330	316.982	007291	7291	8.10	Postprocessed Carrier Float	12/10/2012	2:02:04 PM	POST-IE1-6B.cor	1718	162140.44
1041322	1171329	317.319	008015	8015	8.91	Postprocessed Carrier Float	12/10/2012	2:02:06 PM	POST-IE1-6B.cor	1718	162142.452
1041317	1171329	317.536	007288	7288	8.10	Postprocessed Carrier Float	12/10/2012	2:02:08 PM	POST-IE1-6B.cor	1718	162144.609
1041313	1171329	317.881	006763	6763	7.51	Postprocessed Carrier Float	12/10/2012	2:02:10 PM	POST-IE1-6B.cor	1718	162146.449
1041311	1171329	317.663	007457	7457	8.29	Postprocessed Carrier Float	12/10/2012	2:02:12 PM	POST-IE1-6B.cor	1718	162148.458
1041311	1171329	317.681	006458	6458	7.18	Postprocessed Carrier Float	12/10/2012	2:02:14 PM	POST-IE1-6B.cor	1718	162150.34
1041311	1171329	317.757	007453	7453	8.28	Postprocessed Carrier Float	12/10/2012	2:02:16 PM	POST-IE1-6B.cor	1718	162152.493
1041311	1171329	317.799	006975	6975	7.75	Postprocessed Carrier Float	12/10/2012	2:02:18 PM	POST-IE1-6B.cor	1718	162154.366
1041312	1171329	317.791	007133	7133	7.93	Postprocessed Carrier Float	12/10/2012	2:02:20 PM	POST-IE1-6B.cor	1718	162156.433
1041311	1171329	317.825	007233	7233	8.04	Postprocessed Carrier Float	12/10/2012	2:02:22 PM	POST-IE1-6B.cor	1718	162158.516
1041311	1171329	317.705	006624	6624	7.36	Postprocessed Carrier Float	12/10/2012	2:02:24 PM	POST-IE1-6B.cor	1718	162160.432
1041312	1171328	317.889	007787	7787	8.65	Postprocessed Carrier Float	12/10/2012	2:02:26 PM	POST-IE1-6B.cor	1718	162162.421
1041312	1171325	317.601	006929	6929	7.70	Postprocessed Carrier Float	12/10/2012	2:02:28 PM	POST-IE1-6B.cor	1718	162164.429
1041311	1171323	317.362	007535	7535	8.37	Postprocessed Carrier Float	12/10/2012	2:02:30 PM	POST-IE1-6B.cor	1718	162166.4449
1041308	1171322	317.384	006492	6492	7.21	Postprocessed Carrier Float	12/10/2012	2:02:32 PM	POST-IE1-6B.cor	1718	162168.467
1041304	1171321	317.421	007658	7658	8.51	Postprocessed Carrier Float	12/10/2012	2:02:34 PM	POST-IE1-6B.cor	1718	162170.447
1041301	1171322	317.429	009012	9012	10.01	Postprocessed Carrier Float	12/10/2012	2:02:36 PM	POST-IE1-6B.cor	1718	162172.46
1041298	1171322	317.461	007613	7613	8.46	Postprocessed Carrier Float	12/10/2012	2:02:38 PM	POST-IE1-6B.cor	1718	162174.463
1041296	1171324	317.656	007029	7029	7.81	Postprocessed Carrier Float	12/10/2012	2:02:40 PM	POST-IE1-6B.cor	1718	162176.476

Easting	Northing	Elevation	Text	Rad cpm	uR/hr	Corr Type	GPS Date	GPS Time	Datafile	GPS Week	GPS Second
1041297	1171326	317.792	007676	7676	8.53	Postprocessed Carrier Float	12/10/2012	2:02:42 PM	POST-IE1-6B.cor	1718	162178.428
1041297	1171328	317.676	007950	7950	8.83	Postprocessed Carrier Float	12/10/2012	2:02:44 PM	POST-IE1-6B.cor	1718	162180.462
1041297	1171328	317.582	008086	8086	8.98	Postprocessed Carrier Float	12/10/2012	2:02:46 PM	POST-IE1-6B.cor	1718	162182.3979
1041297	1171328	317.613	007795	7795	8.66	Postprocessed Carrier Float	12/10/2012	2:02:48 PM	POST-IE1-6B.cor	1718	162184.5129
1041297	1171328	317.602	008129	8129	9.03	Postprocessed Carrier Float	12/10/2012	2:02:50 PM	POST-IE1-6B.cor	1718	162186.425
1041297	1171328	317.597	007438	7438	8.26	Postprocessed Carrier Float	12/10/2012	2:02:52 PM	POST-IE1-6B.cor	1718	162188.431
1041297	1171328	317.583	007942	7942	8.82	Postprocessed Carrier Float	12/10/2012	2:02:54 PM	POST-IE1-6B.cor	1718	162190.5179
1041297	1171328	317.713	008363	8363	9.29	Postprocessed Carrier Float	12/10/2012	2:02:56 PM	POST-IE1-6B.cor	1718	162192.489
1041299	1171329	317.685	008045	8045	8.94	Postprocessed Carrier Float	12/10/2012	2:02:58 PM	POST-IE1-6B.cor	1718	162194.476
1041303	1171329	317.784	008775	8775	9.75	Postprocessed Carrier Float	12/10/2012	2:03:00 PM	POST-IE1-6B.cor	1718	162196.442
1041307	1171329	317.843	008333	8333	9.26	Postprocessed Carrier Float	12/10/2012	2:03:02 PM	POST-IE1-6B.cor	1718	162198.443
1041310	1171329	317.787	008283	8283	9.20	Postprocessed Carrier Float	12/10/2012	2:03:04 PM	POST-IE1-6B.cor	1718	162200.465
1041310	1171330	317.699	008055	8055	8.95	Postprocessed Carrier Float	12/10/2012	2:03:08 PM	POST-IE1-6B.cor	1718	162204.538
1041310	1171330	317.717	007742	7742	8.60	Postprocessed Carrier Float	12/10/2012	2:03:10 PM	POST-IE1-6B.cor	1718	162206.436
1041310	1171330	317.721	007442	7442	8.27	Postprocessed Carrier Float	12/10/2012	2:03:12 PM	POST-IE1-6B.cor	1718	162208.4969
1041310	1171330	317.726	007492	7492	8.32	Postprocessed Carrier Float	12/10/2012	2:03:14 PM	POST-IE1-6B.cor	1718	162210.323
1041311	1171330	317.822	007946	7946	8.83	Postprocessed Carrier Float	12/10/2012	2:03:16 PM	POST-IE1-6B.cor	1718	162212.425
1041311	1171329	318.36	007734	7734	8.59	Postprocessed Carrier Float	12/10/2012	2:03:18 PM	POST-IE1-6B.cor	1718	162214.3979
1041310	1171328	318.67	006588	6588	7.32	Postprocessed Carrier Float	12/10/2012	2:03:20 PM	POST-IE1-6B.cor	1718	162216.377
1041307	1171327	318.795	007761	7761	8.62	Postprocessed Carrier Float	12/10/2012	2:03:22 PM	POST-IE1-6B.cor	1718	162218.386
1041304	1171327	318.736	008195	8195	9.11	Postprocessed Carrier Float	12/10/2012	2:03:24 PM	POST-IE1-6B.cor	1718	162220.4189
1041301	1171327	318.609	007554	7554	8.39	Postprocessed Carrier Float	12/10/2012	2:03:26 PM	POST-IE1-6B.cor	1718	162222.468
1041299	1171326	318.592	007297	7297	8.11	Postprocessed Carrier Float	12/10/2012	2:03:28 PM	POST-IE1-6B.cor	1718	162224.42
1041299	1171324	318.576	007701	7701	8.56	Postprocessed Carrier Float	12/10/2012	2:03:30 PM	POST-IE1-6B.cor	1718	162226.327
1041302	1171323	318.519	007868	7868	8.74	Postprocessed Carrier Float	12/10/2012	2:03:32 PM	POST-IE1-6B.cor	1718	162228.406
1041305	1171324	318.558	007714	7714	8.57	Postprocessed Carrier Float	12/10/2012	2:03:34 PM	POST-IE1-6B.cor	1718	162230.433
1041307	1171324	318.512	008439	8439	9.38	Postprocessed Carrier Float	12/10/2012	2:03:36 PM	POST-IE1-6B.cor	1718	162232.441
1041309	1171325	318.412	008177	8177	9.09	Postprocessed Carrier Float	12/10/2012	2:03:38 PM	POST-IE1-6B.cor	1718	162234.382
1041311	1171325	318.232	008116	8116	9.02	Postprocessed Carrier Float	12/10/2012	2:03:40 PM	POST-IE1-6B.cor	1718	162236.462
1041310	1171326	318.692	008247	8247	9.16	Postprocessed Carrier Float	12/10/2012	2:03:42 PM	POST-IE1-6B.cor	1718	162238.486
1041309	1171326	318.794	006928	6928	7.70	Postprocessed Carrier Float	12/10/2012	2:03:44 PM	POST-IE1-6B.cor	1718	162240.433
1041306	1171326	318.766	008765	8765	9.74	Postprocessed Carrier Float	12/10/2012	2:03:46 PM	POST-IE1-6B.cor	1718	162242.3979
1041304	1171325	318.727	007912	7912	8.79	Postprocessed Carrier Float	12/10/2012	2:03:48 PM	POST-IE1-6B.cor	1718	162244.422
1041301	1171325	318.727	007769	7769	8.63	Postprocessed Carrier Float	12/10/2012	2:03:50 PM	POST-IE1-6B.cor	1718	162246.433
1041299	1171326	318.6	008908	8908	9.90	Postprocessed Carrier Float	12/10/2012	2:03:52 PM	POST-IE1-6B.cor	1718	162248.418
1041297	1171326	318.053	007584	7584	8.43	Postprocessed Carrier Float	12/10/2012	2:03:54 PM	POST-IE1-6B.cor	1718	162250.366
1041295	1171326	317.631	007974	7974	8.86	Postprocessed Carrier Float	12/10/2012	2:03:56 PM	POST-IE1-6B.cor	1718	162252.356
1041293	1171326	317.835	008021	8021	8.91	Postprocessed Carrier Float	12/10/2012	2:03:58 PM	POST-IE1-6B.cor	1718	162254.429

Easting	Northing	Elevation	Text	Rad cpm	uR/hr	Corr Type	GPS Date	GPS Time	Datafile	GPS Week	GPS Second
1041289	1171326	317.855	008436	8436	9.37	Postprocessed Carrier Float	12/10/2012	2:04:00 PM	POST-IE1-6B.cor	1718	162256.411
1041284	1171327	317.667	007997	7997	8.89	Postprocessed Carrier Float	12/10/2012	2:04:02 PM	POST-IE1-6B.cor	1718	162258.403
1041280	1171327	317.369	008217	8217	9.13	Postprocessed Carrier Float	12/10/2012	2:04:04 PM	POST-IE1-6B.cor	1718	162260.424
1041275	1171327	317.173	008876	8876	9.86	Postprocessed Carrier Float	12/10/2012	2:04:06 PM	POST-IE1-6B.cor	1718	162262.4449
1041273	1171327	316.863	008317	8317	9.24	Postprocessed Carrier Float	12/10/2012	2:04:08 PM	POST-IE1-6B.cor	1718	162264.468
1041273	1171326	316.925	008582	8582	9.54	Postprocessed Carrier Float	12/10/2012	2:04:10 PM	POST-IE1-6B.cor	1718	162266.394
1041273	1171326	316.938	008943	8943	9.94	Postprocessed Carrier Float	12/10/2012	2:04:12 PM	POST-IE1-6B.cor	1718	162268.381
1041272	1171327	317.048	009994	9994	11.10	Postprocessed Carrier Float	12/10/2012	2:04:14 PM	POST-IE1-6B.cor	1718	162270.432
1041272	1171329	316.947	008552	8552	9.50	Postprocessed Carrier Float	12/10/2012	2:04:16 PM	POST-IE1-6B.cor	1718	162272.433
1041271	1171329	316.949	009617	9617	10.69	Postprocessed Carrier Float	12/10/2012	2:04:18 PM	POST-IE1-6B.cor	1718	162274.3571
1041271	1171328	316.851	009091	9091	10.10	Postprocessed Carrier Float	12/10/2012	2:04:20 PM	POST-IE1-6B.cor	1718	162276.368
1041271	1171324	316.576	008833	8833	9.81	Postprocessed Carrier Float	12/10/2012	2:04:22 PM	POST-IE1-6B.cor	1718	162278.403
1041270	1171319	316.202	008112	8112	9.01	Postprocessed Carrier Float	12/10/2012	2:04:24 PM	POST-IE1-6B.cor	1718	162280.46
1041270	1171315	315.889	007257	7257	8.06	Postprocessed Carrier Float	12/10/2012	2:04:26 PM	POST-IE1-6B.cor	1718	162282.396
1041269	1171311	315.569	008392	8392	9.32	Postprocessed Carrier Float	12/10/2012	2:04:28 PM	POST-IE1-6B.cor	1718	162284.412
1041269	1171307	315.327	007994	7994	8.88	Postprocessed Carrier Float	12/10/2012	2:04:30 PM	POST-IE1-6B.cor	1718	162286.446
1041269	1171303	315.119	008224	8224	9.14	Postprocessed Carrier Float	12/10/2012	2:04:32 PM	POST-IE1-6B.cor	1718	162288.451
1041268	1171301	314.834	008801	8801	9.78	Postprocessed Carrier Float	12/10/2012	2:04:34 PM	POST-IE1-6B.cor	1718	162290.4449
1041266	1171301	314.945	009557	9557	10.62	Postprocessed Carrier Float	12/10/2012	2:04:36 PM	POST-IE1-6B.cor	1718	162292.438
1041266	1171304	315.204	010369	10369	11.52	Postprocessed Carrier Float	12/10/2012	2:04:38 PM	POST-IE1-6B.cor	1718	162294.479
1041267	1171308	315.501	008451	8451	9.39	Postprocessed Carrier Float	12/10/2012	2:04:40 PM	POST-IE1-6B.cor	1718	162296.4
1041268	1171313	315.763	008465	8465	9.41	Postprocessed Carrier Float	12/10/2012	2:04:42 PM	POST-IE1-6B.cor	1718	162298.403
1041268	1171318	316.032	008074	8074	8.97	Postprocessed Carrier Float	12/10/2012	2:04:44 PM	POST-IE1-6B.cor	1718	162300.478
1041268	1171323	316.503	009212	9212	10.24	Postprocessed Carrier Float	12/10/2012	2:04:46 PM	POST-IE1-6B.cor	1718	162302.374
1041269	1171327	316.677	009058	9058	10.06	Postprocessed Carrier Float	12/10/2012	2:04:48 PM	POST-IE1-6B.cor	1718	162304.375
1041269	1171332	316.658	009093	9093	10.10	Postprocessed Carrier Float	12/10/2012	2:04:50 PM	POST-IE1-6B.cor	1718	162306.397
1041269	1171336	316.566	008263	8263	9.18	Postprocessed Carrier Float	12/10/2012	2:04:52 PM	POST-IE1-6B.cor	1718	162308.454
1041269	1171339	316.351	008166	8166	9.07	Postprocessed Carrier Float	12/10/2012	2:04:54 PM	POST-IE1-6B.cor	1718	162310.4301
1041265	1171339	316.195	007957	7957	8.84	Postprocessed Carrier Float	12/10/2012	2:04:56 PM	POST-IE1-6B.cor	1718	162312.427
1041264	1171335	316.028	008132	8132	9.04	Postprocessed Carrier Float	12/10/2012	2:04:58 PM	POST-IE1-6B.cor	1718	162314.454
1041263	1171330	316.046	008233	8233	9.15	Postprocessed Carrier Float	12/10/2012	2:05:00 PM	POST-IE1-6B.cor	1718	162316.382
1041262	1171325	316.071	008907	8907	9.90	Postprocessed Carrier Float	12/10/2012	2:05:02 PM	POST-IE1-6B.cor	1718	162318.447
1041262	1171320	315.859	008268	8268	9.19	Postprocessed Carrier Float	12/10/2012	2:05:04 PM	POST-IE1-6B.cor	1718	162320.429
1041261	1171315	315.29	007754	7754	8.62	Postprocessed Carrier Float	12/10/2012	2:05:06 PM	POST-IE1-6B.cor	1718	162322.431
1041260	1171311	314.992	008802	8802	9.78	Postprocessed Carrier Float	12/10/2012	2:05:08 PM	POST-IE1-6B.cor	1718	162324.443
1041259	1171306	314.769	009677	9677	10.75	Postprocessed Carrier Float	12/10/2012	2:05:10 PM	POST-IE1-6B.cor	1718	162326.438
1041259	1171303	314.633	010234	10234	11.37	Postprocessed Carrier Float	12/10/2012	2:05:12 PM	POST-IE1-6B.cor	1718	162328.337
1041257	1171303	314.666	009894	9894	10.99	Postprocessed Carrier Float	12/10/2012	2:05:14 PM	POST-IE1-6B.cor	1718	162330.327

Easting	Northing	Elevation	Text	Rad cpm	uR/hr	Corr Type	GPS Date	GPS Time	Datafile	GPS Week	GPS Second
1041256	1171306	314.707	010751	10751	11.95	Postprocessed Carrier Float	12/10/2012	2:05:16 PM	POST-IE1-6B.cor	1718	162332.433
1041257	1171310	314.847	010526	10526	11.70	Postprocessed Carrier Float	12/10/2012	2:05:18 PM	POST-IE1-6B.cor	1718	162334.4189
1041258	1171315	315.139	009988	9988	11.10	Postprocessed Carrier Float	12/10/2012	2:05:20 PM	POST-IE1-6B.cor	1718	162336.402
1041259	1171320	315.45	009519	9519	10.58	Postprocessed Carrier Float	12/10/2012	2:05:22 PM	POST-IE1-6B.cor	1718	162338.3929
1041261	1171324	315.707	008207	8207	9.12	Postprocessed Carrier Float	12/10/2012	2:05:24 PM	POST-IE1-6B.cor	1718	162340.427
1041262	1171329	315.877	008418	8418	9.35	Postprocessed Carrier Float	12/10/2012	2:05:26 PM	POST-IE1-6B.cor	1718	162342.41
1041263	1171334	315.975	008296	8296	9.22	Postprocessed Carrier Float	12/10/2012	2:05:28 PM	POST-IE1-6B.cor	1718	162344.375
1041264	1171338	316.056	008273	8273	9.19	Postprocessed Carrier Float	12/10/2012	2:05:30 PM	POST-IE1-6B.cor	1718	162346.424
1041265	1171343	316.156	008999	8999	10.00	Postprocessed Carrier Float	12/10/2012	2:05:32 PM	POST-IE1-6B.cor	1718	162348.428
1041262	1171346	315.924	008887	8887	9.87	Postprocessed Carrier Float	12/10/2012	2:05:34 PM	POST-IE1-6B.cor	1718	162350.434
1041260	1171344	315.722	008580	8580	9.53	Postprocessed Carrier Float	12/10/2012	2:05:36 PM	POST-IE1-6B.cor	1718	162352.417
1041259	1171341	315.674	009123	9123	10.14	Postprocessed Carrier Float	12/10/2012	2:05:38 PM	POST-IE1-6B.cor	1718	162354.415
1041258	1171336	315.57	008715	8715	9.68	Postprocessed Carrier Float	12/10/2012	2:05:40 PM	POST-IE1-6B.cor	1718	162356.391
1041257	1171331	315.558	009347	9347	10.39	Postprocessed Carrier Float	12/10/2012	2:05:42 PM	POST-IE1-6B.cor	1718	162358.402
1041255	1171326	315.261	008849	8849	9.83	Postprocessed Carrier Float	12/10/2012	2:05:44 PM	POST-IE1-6B.cor	1718	162360.436
1041255	1171321	315.25	008525	8525	9.47	Postprocessed Carrier Float	12/10/2012	2:05:46 PM	POST-IE1-6B.cor	1718	162362.442
1041254	1171317	315.078	009360	9360	10.40	Postprocessed Carrier Float	12/10/2012	2:05:48 PM	POST-IE1-6B.cor	1718	162364.462
1041253	1171313	314.917	009652	9652	10.72	Postprocessed Carrier Float	12/10/2012	2:05:50 PM	POST-IE1-6B.cor	1718	162366.437
1041251	1171312	314.518	009266	9266	10.30	Postprocessed Carrier Float	12/10/2012	2:05:52 PM	POST-IE1-6B.cor	1718	162368.451
1041250	1171313	314.318	008784	8784	9.76	Postprocessed Carrier Float	12/10/2012	2:05:54 PM	POST-IE1-6B.cor	1718	162370.342
1041251	1171318	314.542	010171	10171	11.30	Postprocessed Carrier Float	12/10/2012	2:05:56 PM	POST-IE1-6B.cor	1718	162372.337
1041253	1171322	315.099	009665	9665	10.74	Postprocessed Carrier Float	12/10/2012	2:05:58 PM	POST-IE1-6B.cor	1718	162374.3361
1041255	1171326	315.317	009431	9431	10.48	Postprocessed Carrier Float	12/10/2012	2:06:00 PM	POST-IE1-6B.cor	1718	162376.333
1041256	1171331	315.465	009154	9154	10.17	Postprocessed Carrier Float	12/10/2012	2:06:02 PM	POST-IE1-6B.cor	1718	162378.3521
1041259	1171336	315.727	008424	8424	9.36	Postprocessed Carrier Float	12/10/2012	2:06:04 PM	POST-IE1-6B.cor	1718	162380.45
1041260	1171340	315.773	009534	9534	10.59	Postprocessed Carrier Float	12/10/2012	2:06:06 PM	POST-IE1-6B.cor	1718	162382.403
1041261	1171344	315.844	007743	7743	8.60	Postprocessed Carrier Float	12/10/2012	2:06:08 PM	POST-IE1-6B.cor	1718	162384.4091
1041260	1171348	315.813	008328	8328	9.25	Postprocessed Carrier Float	12/10/2012	2:06:10 PM	POST-IE1-6B.cor	1718	162386.408
1041256	1171348	315.634	008598	8598	9.55	Postprocessed Carrier Float	12/10/2012	2:06:12 PM	POST-IE1-6B.cor	1718	162388.4301
1041254	1171343	315.631	009237	9237	10.26	Postprocessed Carrier Float	12/10/2012	2:06:14 PM	POST-IE1-6B.cor	1718	162390.4189
1041253	1171338	315.589	008310	8310	9.23	Postprocessed Carrier Float	12/10/2012	2:06:16 PM	POST-IE1-6B.cor	1718	162392.432
1041251	1171334	315.362	008326	8326	9.25	Postprocessed Carrier Float	12/10/2012	2:06:18 PM	POST-IE1-6B.cor	1718	162394.447
1041249	1171329	315.036	010195	10195	11.33	Postprocessed Carrier Float	12/10/2012	2:06:20 PM	POST-IE1-6B.cor	1718	162396.499
1041247	1171326	314.853	008954	8954	9.95	Postprocessed Carrier Float	12/10/2012	2:06:22 PM	POST-IE1-6B.cor	1718	162398.464
1041247	1171328	314.865	009462	9462	10.51	Postprocessed Carrier Float	12/10/2012	2:06:24 PM	POST-IE1-6B.cor	1718	162400.415
1041248	1171332	315.072	009066	9066	10.07	Postprocessed Carrier Float	12/10/2012	2:06:26 PM	POST-IE1-6B.cor	1718	162402.377
1041250	1171337	315.202	008681	8681	9.65	Postprocessed Carrier Float	12/10/2012	2:06:28 PM	POST-IE1-6B.cor	1718	162404.433
1041252	1171341	315.298	008890	8890	9.88	Postprocessed Carrier Float	12/10/2012	2:06:30 PM	POST-IE1-6B.cor	1718	162406.42

Easting	Northing	Elevation	Text	Rad cpm	uR/hr	Corr Type	GPS Date	GPS Time	Datafile	GPS Week	GPS Second
1041257	1171342	315.548	008730	8730	9.70	Postprocessed Carrier Float	12/10/2012	2:06:32 PM	POST-IE1-6B.cor	1718	162408.444
1041262	1171342	315.89	008570	8570	9.52	Postprocessed Carrier Float	12/10/2012	2:06:34 PM	POST-IE1-6B.cor	1718	162410.434
1041265	1171341	316.041	008935	8935	9.93	Postprocessed Carrier Float	12/10/2012	2:06:36 PM	POST-IE1-6B.cor	1718	162412.397
1041266	1171341	315.972	007796	7796	8.66	Postprocessed Carrier Float	12/10/2012	2:06:38 PM	POST-IE1-6B.cor	1718	162414.443
1041266	1171341	316.008	008159	8159	9.07	Postprocessed Carrier Float	12/10/2012	2:06:40 PM	POST-IE1-6B.cor	1718	162416.41
1041266	1171341	315.991	007076	7076	7.86	Postprocessed Carrier Float	12/10/2012	2:06:42 PM	POST-IE1-6B.cor	1718	162418.392
1041266	1171341	315.982	006937	6937	7.71	Postprocessed Carrier Float	12/10/2012	2:06:44 PM	POST-IE1-6B.cor	1718	162420.573
1041266	1171341	315.963	007468	7468	8.30	Postprocessed Carrier Float	12/10/2012	2:06:46 PM	POST-IE1-6B.cor	1718	162422.66
1041266	1171341	315.989	007861	7861	8.73	Postprocessed Carrier Float	12/10/2012	2:06:48 PM	POST-IE1-6B.cor	1718	162424.447
1041266	1171341	315.941	007702	7702	8.56	Postprocessed Carrier Float	12/10/2012	2:06:50 PM	POST-IE1-6B.cor	1718	162426.4709
1041265	1171342	316.043	008483	8483	9.43	Postprocessed Carrier Float	12/10/2012	2:06:52 PM	POST-IE1-6B.cor	1718	162428.489
1041265	1171344	316.28	008420	8420	9.36	Postprocessed Carrier Float	12/10/2012	2:06:54 PM	POST-IE1-6B.cor	1718	162430.449
1041268	1171345	316.511	008026	8026	8.92	Postprocessed Carrier Float	12/10/2012	2:06:56 PM	POST-IE1-6B.cor	1718	162432.455
1041271	1171345	316.811	008061	8061	8.96	Postprocessed Carrier Float	12/10/2012	2:06:58 PM	POST-IE1-6B.cor	1718	162434.374
1041272	1171343	316.939	007418	7418	8.24	Postprocessed Carrier Float	12/10/2012	2:07:00 PM	POST-IE1-6B.cor	1718	162436.34
1041271	1171340	316.711	008586	8586	9.54	Postprocessed Carrier Float	12/10/2012	2:07:02 PM	POST-IE1-6B.cor	1718	162438.391
1041268	1171340	316.335	007568	7568	8.41	Postprocessed Carrier Float	12/10/2012	2:07:04 PM	POST-IE1-6B.cor	1718	162440.433
1041266	1171342	316.012	007747	7747	8.61	Postprocessed Carrier Float	12/10/2012	2:07:06 PM	POST-IE1-6B.cor	1718	162442.469
1041265	1171343	315.913	007339	7339	8.15	Postprocessed Carrier Float	12/10/2012	2:07:08 PM	POST-IE1-6B.cor	1718	162444.531
1041265	1171343	315.92	007553	7553	8.39	Postprocessed Carrier Float	12/10/2012	2:07:10 PM	POST-IE1-6B.cor	1718	162446.499
1041265	1171343	315.906	009284	9284	10.32	Postprocessed Carrier Float	12/10/2012	2:07:12 PM	POST-IE1-6B.cor	1718	162448.405
1041265	1171343	315.881	009640	9640	10.71	Postprocessed Carrier Float	12/10/2012	2:07:14 PM	POST-IE1-6B.cor	1718	162450.4449
1041264	1171342	315.885	007712	7712	8.57	Postprocessed Carrier Float	12/10/2012	2:07:16 PM	POST-IE1-6B.cor	1718	162452.397
1041264	1171338	315.91	007374	7374	8.19	Postprocessed Carrier Float	12/10/2012	2:07:18 PM	POST-IE1-6B.cor	1718	162454.406
1041268	1171335	316.466	008313	8313	9.24	Postprocessed Carrier Float	12/10/2012	2:07:20 PM	POST-IE1-6B.cor	1718	162456.371
1041270	1171332	316.717	009377	9377	10.42	Postprocessed Carrier Float	12/10/2012	2:07:22 PM	POST-IE1-6B.cor	1718	162458.375
1041273	1171329	316.999	009038	9038	10.04	Postprocessed Carrier Float	12/10/2012	2:07:24 PM	POST-IE1-6B.cor	1718	162460.413
1041274	1171325	317.013	009167	9167	10.19	Postprocessed Carrier Float	12/10/2012	2:07:26 PM	POST-IE1-6B.cor	1718	162462.4301
1041274	1171322	316.813	008703	8703	9.67	Postprocessed Carrier Float	12/10/2012	2:07:28 PM	POST-IE1-6B.cor	1718	162464.438
1041277	1171322	317.03	008973	8973	9.97	Postprocessed Carrier Float	12/10/2012	2:07:30 PM	POST-IE1-6B.cor	1718	162466.4139
1041282	1171322	317.397	008361	8361	9.29	Postprocessed Carrier Float	12/10/2012	2:07:32 PM	POST-IE1-6B.cor	1718	162468.438
1041287	1171322	317.403	007707	7707	8.56	Postprocessed Carrier Float	12/10/2012	2:07:34 PM	POST-IE1-6B.cor	1718	162470.454
1041292	1171323	317.432	008581	8581	9.53	Postprocessed Carrier Float	12/10/2012	2:07:36 PM	POST-IE1-6B.cor	1718	162472.4611
1041293	1171325	317.594	008411	8411	9.35	Postprocessed Carrier Float	12/10/2012	2:07:38 PM	POST-IE1-6B.cor	1718	162474.46
1041290	1171325	317.503	008498	8498	9.44	Postprocessed Carrier Float	12/10/2012	2:07:40 PM	POST-IE1-6B.cor	1718	162476.447
1041285	1171326	317.518	007656	7656	8.51	Postprocessed Carrier Float	12/10/2012	2:07:42 PM	POST-IE1-6B.cor	1718	162478.46
1041280	1171326	317.157	007911	7911	8.79	Postprocessed Carrier Float	12/10/2012	2:07:44 PM	POST-IE1-6B.cor	1718	162480.424
1041274	1171326	317.093	009097	9097	10.11	Postprocessed Carrier Float	12/10/2012	2:07:46 PM	POST-IE1-6B.cor	1718	162482.432

Easting	Northing	Elevation	Text	Rad cpm	uR/hr	Corr Type	GPS Date	GPS Time	Datafile	GPS Week	GPS Second
1041272	1171322	316.663	008443	8443	9.38	Postprocessed Carrier Float	12/10/2012	2:07:48 PM	POST-IE1-6B.cor	1718	162484.46
1041276	1171320	316.654	009205	9205	10.23	Postprocessed Carrier Float	12/10/2012	2:07:50 PM	POST-IE1-6B.cor	1718	162486.439
1041280	1171320	316.992	007595	7595	8.44	Postprocessed Carrier Float	12/10/2012	2:07:52 PM	POST-IE1-6B.cor	1718	162488.5031
1041285	1171319	317.16	007029	7029	7.81	Postprocessed Carrier Float	12/10/2012	2:07:54 PM	POST-IE1-6B.cor	1718	162490.4611
1041290	1171319	317.184	007804	7804	8.67	Postprocessed Carrier Float	12/10/2012	2:07:56 PM	POST-IE1-6B.cor	1718	162492.418
1041295	1171319	317.123	006011	6011	6.68	Postprocessed Carrier Float	12/10/2012	2:07:58 PM	POST-IE1-6B.cor	1718	162494.465
1041299	1171319	317.193	007403	7403	8.23	Postprocessed Carrier Float	12/10/2012	2:08:00 PM	POST-IE1-6B.cor	1718	162496.429
1041303	1171319	317.216	007542	7542	8.38	Postprocessed Carrier Float	12/10/2012	2:08:02 PM	POST-IE1-6B.cor	1718	162498.4771
1041307	1171319	317.252	007041	7041	7.82	Postprocessed Carrier Float	12/10/2012	2:08:04 PM	POST-IE1-6B.cor	1718	162500.472
1041310	1171320	317.202	007377	7377	8.20	Postprocessed Carrier Float	12/10/2012	2:08:06 PM	POST-IE1-6B.cor	1718	162502.4
1041314	1171322	317.183	007143	7143	7.94	Postprocessed Carrier Float	12/10/2012	2:08:08 PM	POST-IE1-6B.cor	1718	162504.397
1041315	1171322	317.087	007023	7023	7.80	Postprocessed Carrier Float	12/10/2012	2:08:10 PM	POST-IE1-6B.cor	1718	162506.402
1041315	1171320	316.801	007556	7556	8.40	Postprocessed Carrier Float	12/10/2012	2:08:12 PM	POST-IE1-6B.cor	1718	162508.3621
1041312	1171320	316.996	006922	6922	7.69	Postprocessed Carrier Float	12/10/2012	2:08:14 PM	POST-IE1-6B.cor	1718	162510.465
1041307	1171319	317.104	007505	7505	8.34	Postprocessed Carrier Float	12/10/2012	2:08:16 PM	POST-IE1-6B.cor	1718	162512.364
1041302	1171318	317.239	007789	7789	8.65	Postprocessed Carrier Float	12/10/2012	2:08:18 PM	POST-IE1-6B.cor	1718	162514.363
1041298	1171318	317.249	007124	7124	7.92	Postprocessed Carrier Float	12/10/2012	2:08:20 PM	POST-IE1-6B.cor	1718	162516.444
1041294	1171318	317.196	007735	7735	8.59	Postprocessed Carrier Float	12/10/2012	2:08:22 PM	POST-IE1-6B.cor	1718	162518.455
1041292	1171318	316.937	008208	8208	9.12	Postprocessed Carrier Float	12/10/2012	2:08:24 PM	POST-IE1-6B.cor	1718	162520.416
1041292	1171318	316.97	007863	7863	8.74	Postprocessed Carrier Float	12/10/2012	2:08:26 PM	POST-IE1-6B.cor	1718	162522.361
1041292	1171318	317.01	006588	6588	7.32	Postprocessed Carrier Float	12/10/2012	2:08:28 PM	POST-IE1-6B.cor	1718	162524.402
1041289	1171318	317.03	006952	6952	7.72	Postprocessed Carrier Float	12/10/2012	2:08:30 PM	POST-IE1-6B.cor	1718	162526.42
1041284	1171319	317.162	007229	7229	8.03	Postprocessed Carrier Float	12/10/2012	2:08:32 PM	POST-IE1-6B.cor	1718	162528.436
1041279	1171319	317.064	007186	7186	7.98	Postprocessed Carrier Float	12/10/2012	2:08:34 PM	POST-IE1-6B.cor	1718	162530.433
1041275	1171319	316.729	008999	8999	10.00	Postprocessed Carrier Float	12/10/2012	2:08:36 PM	POST-IE1-6B.cor	1718	162532.444
1041271	1171316	316.303	008325	8325	9.25	Postprocessed Carrier Float	12/10/2012	2:08:38 PM	POST-IE1-6B.cor	1718	162534.426
1041274	1171313	316.179	007510	7510	8.34	Postprocessed Carrier Float	12/10/2012	2:08:40 PM	POST-IE1-6B.cor	1718	162536.4139
1041279	1171313	316.531	007736	7736	8.60	Postprocessed Carrier Float	12/10/2012	2:08:42 PM	POST-IE1-6B.cor	1718	162538.3621
1041283	1171313	316.641	006911	6911	7.68	Postprocessed Carrier Float	12/10/2012	2:08:44 PM	POST-IE1-6B.cor	1718	162540.328
1041288	1171313	316.629	007646	7646	8.50	Postprocessed Carrier Float	12/10/2012	2:08:46 PM	POST-IE1-6B.cor	1718	162542.41
1041294	1171313	316.595	007318	7318	8.13	Postprocessed Carrier Float	12/10/2012	2:08:48 PM	POST-IE1-6B.cor	1718	162544.376
1041299	1171313	316.673	007200	7200	8.00	Postprocessed Carrier Float	12/10/2012	2:08:50 PM	POST-IE1-6B.cor	1718	162546.412
1041303	1171314	316.669	007477	7477	8.31	Postprocessed Carrier Float	12/10/2012	2:08:52 PM	POST-IE1-6B.cor	1718	162548.458
1041308	1171314	316.565	007659	7659	8.51	Postprocessed Carrier Float	12/10/2012	2:08:54 PM	POST-IE1-6B.cor	1718	162550.433
1041312	1171315	316.48	006538	6538	7.26	Postprocessed Carrier Float	12/10/2012	2:08:56 PM	POST-IE1-6B.cor	1718	162552.425
1041316	1171316	316.521	006113	6113	6.79	Postprocessed Carrier Float	12/10/2012	2:08:58 PM	POST-IE1-6B.cor	1718	162554.489
1041318	1171316	316.255	006434	6434	7.15	Postprocessed Carrier Float	12/10/2012	2:09:00 PM	POST-IE1-6B.cor	1718	162556.429
1041318	1171314	316.148	006537	6537	7.26	Postprocessed Carrier Float	12/10/2012	2:09:02 PM	POST-IE1-6B.cor	1718	162558.483

Easting	Northing	Elevation	Text	Rad cpm	uR/hr	Corr Type	GPS Date	GPS Time	Datafile	GPS Week	GPS Second
1041314	1171313	316.177	006933	6933	7.70	Postprocessed Carrier Float	12/10/2012	2:09:04 PM	POST-IE1-6B.cor	1718	162560.426
1041309	1171313	316.185	007295	7295	8.11	Postprocessed Carrier Float	12/10/2012	2:09:06 PM	POST-IE1-6B.cor	1718	162562.408
1041304	1171312	316.219	007318	7318	8.13	Postprocessed Carrier Float	12/10/2012	2:09:08 PM	POST-IE1-6B.cor	1718	162564.426
1041299	1171312	316.485	008295	8295	9.22	Postprocessed Carrier Float	12/10/2012	2:09:10 PM	POST-IE1-6B.cor	1718	162566.4919
1041295	1171312	316.407	007673	7673	8.53	Postprocessed Carrier Float	12/10/2012	2:09:12 PM	POST-IE1-6B.cor	1718	162568.4399
1041294	1171312	316.289	006622	6622	7.36	Postprocessed Carrier Float	12/10/2012	2:09:14 PM	POST-IE1-6B.cor	1718	162570.417
1041291	1171312	316.537	007231	7231	8.03	Postprocessed Carrier Float	12/10/2012	2:09:16 PM	POST-IE1-6B.cor	1718	162572.354
1041287	1171312	316.598	006962	6962	7.74	Postprocessed Carrier Float	12/10/2012	2:09:18 PM	POST-IE1-6B.cor	1718	162574.382
1041282	1171312	316.459	006750	6750	7.50	Postprocessed Carrier Float	12/10/2012	2:09:20 PM	POST-IE1-6B.cor	1718	162576.396
1041277	1171313	316.421	007179	7179	7.98	Postprocessed Carrier Float	12/10/2012	2:09:22 PM	POST-IE1-6B.cor	1718	162578.447
1041273	1171313	316.162	008368	8368	9.30	Postprocessed Carrier Float	12/10/2012	2:09:24 PM	POST-IE1-6B.cor	1718	162580.422
1041270	1171310	315.909	008195	8195	9.11	Postprocessed Carrier Float	12/10/2012	2:09:26 PM	POST-IE1-6B.cor	1718	162582.4561
1041272	1171307	315.699	007697	7697	8.55	Postprocessed Carrier Float	12/10/2012	2:09:28 PM	POST-IE1-6B.cor	1718	162584.4139
1041276	1171307	315.83	007861	7861	8.73	Postprocessed Carrier Float	12/10/2012	2:09:30 PM	POST-IE1-6B.cor	1718	162586.403
1041281	1171308	315.919	008366	8366	9.30	Postprocessed Carrier Float	12/10/2012	2:09:32 PM	POST-IE1-6B.cor	1718	162588.385
1041285	1171307	315.953	008456	8456	9.40	Postprocessed Carrier Float	12/10/2012	2:09:34 PM	POST-IE1-6B.cor	1718	162590.455
1041290	1171307	316.05	007610	7610	8.46	Postprocessed Carrier Float	12/10/2012	2:09:36 PM	POST-IE1-6B.cor	1718	162592.397
1041295	1171307	316.067	008560	8560	9.51	Postprocessed Carrier Float	12/10/2012	2:09:38 PM	POST-IE1-6B.cor	1718	162594.387
1041299	1171307	315.996	007832	7832	8.70	Postprocessed Carrier Float	12/10/2012	2:09:40 PM	POST-IE1-6B.cor	1718	162596.374
1041304	1171307	315.952	008087	8087	8.99	Postprocessed Carrier Float	12/10/2012	2:09:42 PM	POST-IE1-6B.cor	1718	162598.422
1041309	1171307	315.963	007068	7068	7.85	Postprocessed Carrier Float	12/10/2012	2:09:44 PM	POST-IE1-6B.cor	1718	162600.411
1041313	1171308	315.957	007544	7544	8.38	Postprocessed Carrier Float	12/10/2012	2:09:46 PM	POST-IE1-6B.cor	1718	162602.426
1041317	1171308	316.028	008361	8361	9.29	Postprocessed Carrier Float	12/10/2012	2:09:48 PM	POST-IE1-6B.cor	1718	162604.464
1041319	1171305	315.881	007625	7625	8.47	Postprocessed Carrier Float	12/10/2012	2:09:50 PM	POST-IE1-6B.cor	1718	162606.4871
1041319	1171305	315.88	007781	7781	8.65	Postprocessed Carrier Float	12/10/2012	2:09:52 PM	POST-IE1-6B.cor	1718	162608.428
1041319	1171305	315.796	006276	6276	6.97	Postprocessed Carrier Float	12/10/2012	2:09:54 PM	POST-IE1-6B.cor	1718	162610.4189
1041319	1171305	315.715	006872	6872	7.64	Postprocessed Carrier Float	12/10/2012	2:09:56 PM	POST-IE1-6B.cor	1718	162612.385
1041319	1171305	315.876	006392	6392	7.10	Postprocessed Carrier Float	12/10/2012	2:09:58 PM	POST-IE1-6B.cor	1718	162614.4041
1041315	1171305	315.947	006700	6700	7.44	Postprocessed Carrier Float	12/10/2012	2:10:00 PM	POST-IE1-6B.cor	1718	162616.405
1041310	1171304	315.926	008578	8578	9.53	Postprocessed Carrier Float	12/10/2012	2:10:02 PM	POST-IE1-6B.cor	1718	162618.458
1041306	1171304	315.82	008096	8096	9.00	Postprocessed Carrier Float	12/10/2012	2:10:04 PM	POST-IE1-6B.cor	1718	162620.422
1041300	1171305	315.79	007863	7863	8.74	Postprocessed Carrier Float	12/10/2012	2:10:06 PM	POST-IE1-6B.cor	1718	162622.408
1041295	1171305	315.898	009048	9048	10.05	Postprocessed Carrier Float	12/10/2012	2:10:08 PM	POST-IE1-6B.cor	1718	162624.491
1041290	1171305	316.027	009093	9093	10.10	Postprocessed Carrier Float	12/10/2012	2:10:10 PM	POST-IE1-6B.cor	1718	162626.39
1041286	1171305	315.903	008338	8338	9.26	Postprocessed Carrier Float	12/10/2012	2:10:12 PM	POST-IE1-6B.cor	1718	162628.3831
1041281	1171305	315.852	007998	7998	8.89	Postprocessed Carrier Float	12/10/2012	2:10:14 PM	POST-IE1-6B.cor	1718	162630.4301
1041277	1171305	315.818	008494	8494	9.44	Postprocessed Carrier Float	12/10/2012	2:10:16 PM	POST-IE1-6B.cor	1718	162632.41
1041273	1171304	315.536	008743	8743	9.71	Postprocessed Carrier Float	12/10/2012	2:10:18 PM	POST-IE1-6B.cor	1718	162634.407

Easting	Northing	Elevation	Text	Rad cpm	uR/hr	Corr Type	GPS Date	GPS Time	Datafile	GPS Week	GPS Second
1041272	1171300	315.287	008669	8669	9.63	Postprocessed Carrier Float	12/10/2012	2:10:20 PM	POST-IE1-6B.cor	1718	162636.439
1041277	1171299	315.274	009151	9151	10.17	Postprocessed Carrier Float	12/10/2012	2:10:22 PM	POST-IE1-6B.cor	1718	162638.458
1041282	1171299	315.434	008094	8094	8.99	Postprocessed Carrier Float	12/10/2012	2:10:24 PM	POST-IE1-6B.cor	1718	162640.457
1041287	1171300	315.566	008216	8216	9.13	Postprocessed Carrier Float	12/10/2012	2:10:26 PM	POST-IE1-6B.cor	1718	162642.441
1041291	1171300	315.614	008171	8171	9.08	Postprocessed Carrier Float	12/10/2012	2:10:28 PM	POST-IE1-6B.cor	1718	162644.454
1041296	1171300	315.569	008475	8475	9.42	Postprocessed Carrier Float	12/10/2012	2:10:30 PM	POST-IE1-6B.cor	1718	162646.428
1041301	1171300	315.468	007362	7362	8.18	Postprocessed Carrier Float	12/10/2012	2:10:32 PM	POST-IE1-6B.cor	1718	162648.421
1041306	1171301	315.557	007750	7750	8.61	Postprocessed Carrier Float	12/10/2012	2:10:34 PM	POST-IE1-6B.cor	1718	162650.467
1041310	1171301	315.7	007451	7451	8.28	Postprocessed Carrier Float	12/10/2012	2:10:36 PM	POST-IE1-6B.cor	1718	162652.472
1041315	1171302	315.735	006323	6323	7.03	Postprocessed Carrier Float	12/10/2012	2:10:38 PM	POST-IE1-6B.cor	1718	162654.455
1041319	1171302	315.828	006867	6867	7.63	Postprocessed Carrier Float	12/10/2012	2:10:40 PM	POST-IE1-6B.cor	1718	162656.449
1041321	1171302	315.857	005597	5597	6.22	Postprocessed Carrier Float	12/10/2012	2:10:42 PM	POST-IE1-6B.cor	1718	162658.4709
1041319	1171300	315.716	005283	5283	5.87	Postprocessed Carrier Float	12/10/2012	2:10:44 PM	POST-IE1-6B.cor	1718	162660.439
1041315	1171299	315.828	005691	5691	6.32	Postprocessed Carrier Float	12/10/2012	2:10:46 PM	POST-IE1-6B.cor	1718	162662.3521
1041310	1171299	315.58	005820	5820	6.47	Postprocessed Carrier Float	12/10/2012	2:10:48 PM	POST-IE1-6B.cor	1718	162664.4
1041305	1171299	315.532	006149	6149	6.83	Postprocessed Carrier Float	12/10/2012	2:10:50 PM	POST-IE1-6B.cor	1718	162666.496
1041300	1171298	315.396	007441	7441	8.27	Postprocessed Carrier Float	12/10/2012	2:10:52 PM	POST-IE1-6B.cor	1718	162668.532
1041295	1171298	315.353	008340	8340	9.27	Postprocessed Carrier Float	12/10/2012	2:10:54 PM	POST-IE1-6B.cor	1718	162670.491
1041291	1171298	315.289	008576	8576	9.53	Postprocessed Carrier Float	12/10/2012	2:10:56 PM	POST-IE1-6B.cor	1718	162672.514
1041286	1171297	315.187	009236	9236	10.26	Postprocessed Carrier Float	12/10/2012	2:10:58 PM	POST-IE1-6B.cor	1718	162674.442
1041281	1171297	315.132	007559	7559	8.40	Postprocessed Carrier Float	12/10/2012	2:11:00 PM	POST-IE1-6B.cor	1718	162676.447
1041278	1171294	314.975	007710	7710	8.57	Postprocessed Carrier Float	12/10/2012	2:11:02 PM	POST-IE1-6B.cor	1718	162678.449
1041279	1171293	314.906	008251	8251	9.17	Postprocessed Carrier Float	12/10/2012	2:11:04 PM	POST-IE1-6B.cor	1718	162680.454
1041279	1171293	315.007	007588	7588	8.43	Postprocessed Carrier Float	12/10/2012	2:11:06 PM	POST-IE1-6B.cor	1718	162682.458
1041279	1171293	315.04	009136	9136	10.15	Postprocessed Carrier Float	12/10/2012	2:11:08 PM	POST-IE1-6B.cor	1718	162684.597
1041279	1171293	314.997	009106	9106	10.12	Postprocessed Carrier Float	12/10/2012	2:11:10 PM	POST-IE1-6B.cor	1718	162686.391
1041279	1171292	315.071	008526	8526	9.47	Postprocessed Carrier Float	12/10/2012	2:11:12 PM	POST-IE1-6B.cor	1718	162688.339
1041283	1171292	315.166	007792	7792	8.66	Postprocessed Carrier Float	12/10/2012	2:11:14 PM	POST-IE1-6B.cor	1718	162690.434
1041288	1171292	315.248	006517	6517	7.24	Postprocessed Carrier Float	12/10/2012	2:11:16 PM	POST-IE1-6B.cor	1718	162692.417
1041293	1171293	315.397	006279	6279	6.98	Postprocessed Carrier Float	12/10/2012	2:11:18 PM	POST-IE1-6B.cor	1718	162694.458
1041298	1171293	315.511	006115	6115	6.79	Postprocessed Carrier Float	12/10/2012	2:11:20 PM	POST-IE1-6B.cor	1718	162696.447
1041303	1171294	315.582	005808	5808	6.45	Postprocessed Carrier Float	12/10/2012	2:11:22 PM	POST-IE1-6B.cor	1718	162698.458
1041308	1171294	315.638	005568	5568	6.19	Postprocessed Carrier Float	12/10/2012	2:11:24 PM	POST-IE1-6B.cor	1718	162700.437
1041313	1171295	315.717	005626	5626	6.25	Postprocessed Carrier Float	12/10/2012	2:11:26 PM	POST-IE1-6B.cor	1718	162702.493
1041318	1171295	315.744	005439	5439	6.04	Postprocessed Carrier Float	12/10/2012	2:11:28 PM	POST-IE1-6B.cor	1718	162704.468
1041323	1171296	315.709	005347	5347	5.94	Postprocessed Carrier Float	12/10/2012	2:11:30 PM	POST-IE1-6B.cor	1718	162706.423
1041328	1171296	315.822	004957	4957	5.51	Postprocessed Carrier Float	12/10/2012	2:11:32 PM	POST-IE1-6B.cor	1718	162708.416
1041332	1171297	315.732	004912	4912	5.46	Postprocessed Carrier Float	12/10/2012	2:11:34 PM	POST-IE1-6B.cor	1718	162710.4449

Easting	Northing	Elevation	Text	Rad cpm	uR/hr	Corr Type	GPS Date	GPS Time	Datafile	GPS Week	GPS Second
1041337	1171298	315.917	004832	4832	5.37	Postprocessed Carrier Float	12/10/2012	2:11:36 PM	POST-IE1-6B.cor	1718	162712.47
1041341	1171298	315.859	004980	4980	5.53	Postprocessed Carrier Float	12/10/2012	2:11:38 PM	POST-IE1-6B.cor	1718	162714.474
1041346	1171298	315.927	005094	5094	5.66	Postprocessed Carrier Float	12/10/2012	2:11:40 PM	POST-IE1-6B.cor	1718	162716.4449
1041351	1171299	315.827	004960	4960	5.51	Postprocessed Carrier Float	12/10/2012	2:11:42 PM	POST-IE1-6B.cor	1718	162718.455
1041356	1171299	315.523	005556	5556	6.17	Postprocessed Carrier Float	12/10/2012	2:11:44 PM	POST-IE1-6B.cor	1718	162720.446
1041361	1171299	315.631	005724	5724	6.36	Postprocessed Carrier Float	12/10/2012	2:11:46 PM	POST-IE1-6B.cor	1718	162722.444
1041365	1171301	315.78	006524	6524	7.25	Postprocessed Carrier Float	12/10/2012	2:11:48 PM	POST-IE1-6B.cor	1718	162724.464
1041370	1171302	315.835	005980	5980	6.64	Postprocessed Carrier Float	12/10/2012	2:11:50 PM	POST-IE1-6B.cor	1718	162726.454
1041375	1171303	315.974	006475	6475	7.19	Postprocessed Carrier Float	12/10/2012	2:11:52 PM	POST-IE1-6B.cor	1718	162728.446
1041380	1171304	316.205	005670	5670	6.30	Postprocessed Carrier Float	12/10/2012	2:11:54 PM	POST-IE1-6B.cor	1718	162730.479
1041383	1171304	315.961	005695	5695	6.33	Postprocessed Carrier Float	12/10/2012	2:11:56 PM	POST-IE1-6B.cor	1718	162732.428
1041384	1171298	315.645	006525	6525	7.25	Postprocessed Carrier Float	12/10/2012	2:11:58 PM	POST-IE1-6B.cor	1718	162734.479
1041383	1171294	315.794	006220	6220	6.91	Postprocessed Carrier Float	12/10/2012	2:12:00 PM	POST-IE1-6B.cor	1718	162736.5031
1041379	1171292	315.712	007326	7326	8.14	Postprocessed Carrier Float	12/10/2012	2:12:02 PM	POST-IE1-6B.cor	1718	162738.468
1041373	1171291	315.732	008325	8325	9.25	Postprocessed Carrier Float	12/10/2012	2:12:04 PM	POST-IE1-6B.cor	1718	162740.465
1041368	1171290	315.562	006121	6121	6.80	Postprocessed Carrier Float	12/10/2012	2:12:06 PM	POST-IE1-6B.cor	1718	162742.465
1041364	1171289	315.608	007597	7597	8.44	Postprocessed Carrier Float	12/10/2012	2:12:08 PM	POST-IE1-6B.cor	1718	162744.395
1041358	1171289	315.403	006670	6670	7.41	Postprocessed Carrier Float	12/10/2012	2:12:10 PM	POST-IE1-6B.cor	1718	162746.376
1041353	1171288	315.286	007759	7759	8.62	Postprocessed Carrier Float	12/10/2012	2:12:12 PM	POST-IE1-6B.cor	1718	162748.448
1041348	1171288	315.215	007670	7670	8.52	Postprocessed Carrier Float	12/10/2012	2:12:14 PM	POST-IE1-6B.cor	1718	162750.574
1041345	1171287	315.269	006982	6982	7.76	Postprocessed Carrier Float	12/10/2012	2:12:16 PM	POST-IE1-6B.cor	1718	162752.421
1041340	1171288	315.172	005738	5738	6.38	Postprocessed Carrier Float	12/10/2012	2:12:18 PM	POST-IE1-6B.cor	1718	162754.408
1041335	1171288	315.169	006054	6054	6.73	Postprocessed Carrier Float	12/10/2012	2:12:20 PM	POST-IE1-6B.cor	1718	162756.4561
1041330	1171288	315.275	005580	5580	6.20	Postprocessed Carrier Float	12/10/2012	2:12:22 PM	POST-IE1-6B.cor	1718	162758.502
1041326	1171286	315.36	006287	6287	6.99	Postprocessed Carrier Float	12/10/2012	2:12:24 PM	POST-IE1-6B.cor	1718	162760.444
1041323	1171285	315.19	007428	7428	8.25	Postprocessed Carrier Float	12/10/2012	2:12:26 PM	POST-IE1-6B.cor	1718	162762.377
1041322	1171285	315.045	006059	6059	6.73	Postprocessed Carrier Float	12/10/2012	2:12:28 PM	POST-IE1-6B.cor	1718	162764.399
1041322	1171285	315.041	007430	7430	8.26	Postprocessed Carrier Float	12/10/2012	2:12:30 PM	POST-IE1-6B.cor	1718	162766.594
1041322	1171285	315.143	007004	7004	7.78	Postprocessed Carrier Float	12/10/2012	2:12:32 PM	POST-IE1-6B.cor	1718	162768.344
1041322	1171285	315.169	007442	7442	8.27	Postprocessed Carrier Float	12/10/2012	2:12:34 PM	POST-IE1-6B.cor	1718	162770.42
1041322	1171285	315.184	006607	6607	7.34	Postprocessed Carrier Float	12/10/2012	2:12:36 PM	POST-IE1-6B.cor	1718	162772.458
1041322	1171285	315.318	006405	6405	7.12	Postprocessed Carrier Float	12/10/2012	2:12:38 PM	POST-IE1-6B.cor	1718	162774.433
1041322	1171286	315.3	007173	7173	7.97	Postprocessed Carrier Float	12/10/2012	2:12:40 PM	POST-IE1-6B.cor	1718	162776.495
1041324	1171287	315.232	005741	5741	6.38	Postprocessed Carrier Float	12/10/2012	2:12:42 PM	POST-IE1-6B.cor	1718	162778.416
1041328	1171289	315.227	006011	6011	6.68	Postprocessed Carrier Float	12/10/2012	2:12:44 PM	POST-IE1-6B.cor	1718	162780.424
1041329	1171289	315.059	005938	5938	6.60	Postprocessed Carrier Float	12/10/2012	2:12:46 PM	POST-IE1-6B.cor	1718	162782.432
1041329	1171289	315.096	005803	5803	6.45	Postprocessed Carrier Float	12/10/2012	2:12:48 PM	POST-IE1-6B.cor	1718	162784.353
1041330	1171289	315.133	005817	5817	6.46	Postprocessed Carrier Float	12/10/2012	2:12:50 PM	POST-IE1-6B.cor	1718	162786.4561

Easting	Northing	Elevation	Text	Rad cpm	uR/hr	Corr Type	GPS Date	GPS Time	Datafile	GPS Week	GPS Second
1041334	1171289	315.111	006018	6018	6.69	Postprocessed Carrier Float	12/10/2012	2:12:52 PM	POST-IE1-6B.cor	1718	162788.431
1041339	1171290	314.984	005380	5380	5.98	Postprocessed Carrier Float	12/10/2012	2:12:54 PM	POST-IE1-6B.cor	1718	162790.451
1041344	1171290	315.189	005668	5668	6.30	Postprocessed Carrier Float	12/10/2012	2:12:56 PM	POST-IE1-6B.cor	1718	162792.434
1041350	1171291	315.104	005786	5786	6.43	Postprocessed Carrier Float	12/10/2012	2:12:58 PM	POST-IE1-6B.cor	1718	162794.426
1041355	1171291	315.349	007217	7217	8.02	Postprocessed Carrier Float	12/10/2012	2:13:00 PM	POST-IE1-6B.cor	1718	162796.474
1041359	1171292	315.43	007523	7523	8.36	Postprocessed Carrier Float	12/10/2012	2:13:02 PM	POST-IE1-6B.cor	1718	162798.469
1041365	1171292	315.462	007272	7272	8.08	Postprocessed Carrier Float	12/10/2012	2:13:04 PM	POST-IE1-6B.cor	1718	162800.451
1041370	1171293	315.477	007279	7279	8.09	Postprocessed Carrier Float	12/10/2012	2:13:06 PM	POST-IE1-6B.cor	1718	162802.45
1041374	1171294	315.456	006480	6480	7.20	Postprocessed Carrier Float	12/10/2012	2:13:08 PM	POST-IE1-6B.cor	1718	162804.361
1041379	1171295	315.643	006787	6787	7.54	Postprocessed Carrier Float	12/10/2012	2:13:10 PM	POST-IE1-6B.cor	1718	162806.436
1041383	1171297	315.679	006754	6754	7.50	Postprocessed Carrier Float	12/10/2012	2:13:12 PM	POST-IE1-6B.cor	1718	162808.376
1041383	1171300	315.793	006819	6819	7.58	Postprocessed Carrier Float	12/10/2012	2:13:14 PM	POST-IE1-6B.cor	1718	162810.451
1041379	1171299	315.757	006516	6516	7.24	Postprocessed Carrier Float	12/10/2012	2:13:16 PM	POST-IE1-6B.cor	1718	162812.3669
1041375	1171298	315.738	006235	6235	6.93	Postprocessed Carrier Float	12/10/2012	2:13:18 PM	POST-IE1-6B.cor	1718	162814.3831
1041370	1171297	315.73	005519	5519	6.13	Postprocessed Carrier Float	12/10/2012	2:13:20 PM	POST-IE1-6B.cor	1718	162816.453
1041366	1171296	315.629	005565	5565	6.18	Postprocessed Carrier Float	12/10/2012	2:13:22 PM	POST-IE1-6B.cor	1718	162818.457
1041361	1171296	315.426	006550	6550	7.28	Postprocessed Carrier Float	12/10/2012	2:13:24 PM	POST-IE1-6B.cor	1718	162820.424
1041356	1171295	315.456	006281	6281	6.98	Postprocessed Carrier Float	12/10/2012	2:13:26 PM	POST-IE1-6B.cor	1718	162822.405
1041351	1171295	315.376	005655	5655	6.28	Postprocessed Carrier Float	12/10/2012	2:13:28 PM	POST-IE1-6B.cor	1718	162824.403
1041346	1171294	315.258	005760	5760	6.40	Postprocessed Carrier Float	12/10/2012	2:13:30 PM	POST-IE1-6B.cor	1718	162826.431
1041342	1171294	315.37	005678	5678	6.31	Postprocessed Carrier Float	12/10/2012	2:13:32 PM	POST-IE1-6B.cor	1718	162828.4
1041337	1171293	315.212	005623	5623	6.25	Postprocessed Carrier Float	12/10/2012	2:13:34 PM	POST-IE1-6B.cor	1718	162830.427
1041334	1171294	315.257	005369	5369	5.97	Postprocessed Carrier Float	12/10/2012	2:13:36 PM	POST-IE1-6B.cor	1718	162832.438
1041334	1171295	315.489	005436	5436	6.04	Postprocessed Carrier Float	12/10/2012	2:13:38 PM	POST-IE1-6B.cor	1718	162834.48
1041334	1171295	315.273	005290	5290	5.88	Postprocessed Carrier Float	12/10/2012	2:13:40 PM	POST-IE1-6B.cor	1718	162836.406
1041334	1171295	315.158	005377	5377	5.97	Postprocessed Carrier Float	12/10/2012	2:13:42 PM	POST-IE1-6B.cor	1718	162838.356
1041335	1171296	315.4	005099	5099	5.67	Postprocessed Carrier Float	12/10/2012	2:13:44 PM	POST-IE1-6B.cor	1718	162840.4189
1041335	1171297	315.528	005470	5470	6.08	Postprocessed Carrier Float	12/10/2012	2:13:46 PM	POST-IE1-6B.cor	1718	162842.3719
1041332	1171298	315.75	005102	5102	5.67	Postprocessed Carrier Float	12/10/2012	2:13:48 PM	POST-IE1-6B.cor	1718	162844.407
1041328	1171298	315.753	004995	4995	5.55	Postprocessed Carrier Float	12/10/2012	2:13:50 PM	POST-IE1-6B.cor	1718	162846.418
1041325	1171298	315.49	005055	5055	5.62	Postprocessed Carrier Float	12/10/2012	2:13:52 PM	POST-IE1-6B.cor	1718	162848.48
1041325	1171299	315.6	005510	5510	6.12	Postprocessed Carrier Float	12/10/2012	2:13:54 PM	POST-IE1-6B.cor	1718	162850.405
1041327	1171299	315.824	005593	5593	6.21	Postprocessed Carrier Float	12/10/2012	2:13:56 PM	POST-IE1-6B.cor	1718	162852.385
1041331	1171300	316.055	004730	4730	5.26	Postprocessed Carrier Float	12/10/2012	2:13:58 PM	POST-IE1-6B.cor	1718	162854.361
1041337	1171300	316.084	005428	5428	6.03	Postprocessed Carrier Float	12/10/2012	2:14:00 PM	POST-IE1-6B.cor	1718	162856.424
1041341	1171301	315.981	005502	5502	6.11	Postprocessed Carrier Float	12/10/2012	2:14:02 PM	POST-IE1-6B.cor	1718	162858.485
1041346	1171301	316.071	005371	5371	5.97	Postprocessed Carrier Float	12/10/2012	2:14:04 PM	POST-IE1-6B.cor	1718	162860.417
1041350	1171301	315.965	005029	5029	5.59	Postprocessed Carrier Float	12/10/2012	2:14:06 PM	POST-IE1-6B.cor	1718	162862.415

Easting	Northing	Elevation	Text	Rad cpm	uR/hr	Corr Type	GPS Date	GPS Time	Datafile	GPS Week	GPS Second
1041353	1171303	316.088	005215	5215	5.79	Postprocessed Carrier Float	12/10/2012	2:14:08 PM	POST-IE1-6B.cor	1718	162864.392
1041353	1171304	316.207	005484	5484	6.09	Postprocessed Carrier Float	12/10/2012	2:14:10 PM	POST-IE1-6B.cor	1718	162866.493
1041353	1171305	316.357	006109	6109	6.79	Postprocessed Carrier Float	12/10/2012	2:14:12 PM	POST-IE1-6B.cor	1718	162868.496
1041351	1171306	316.607	005924	5924	6.58	Postprocessed Carrier Float	12/10/2012	2:14:14 PM	POST-IE1-6B.cor	1718	162870.425
1041347	1171306	316.321	005803	5803	6.45	Postprocessed Carrier Float	12/10/2012	2:14:16 PM	POST-IE1-6B.cor	1718	162872.431
1041342	1171305	316.149	005387	5387	5.99	Postprocessed Carrier Float	12/10/2012	2:14:18 PM	POST-IE1-6B.cor	1718	162874.406
1041337	1171305	316.193	005269	5269	5.85	Postprocessed Carrier Float	12/10/2012	2:14:20 PM	POST-IE1-6B.cor	1718	162876.403
1041333	1171304	316.133	005452	5452	6.06	Postprocessed Carrier Float	12/10/2012	2:14:22 PM	POST-IE1-6B.cor	1718	162878.429
1041328	1171304	316.024	005507	5507	6.12	Postprocessed Carrier Float	12/10/2012	2:14:24 PM	POST-IE1-6B.cor	1718	162880.421
1041323	1171304	315.804	005685	5685	6.32	Postprocessed Carrier Float	12/10/2012	2:14:26 PM	POST-IE1-6B.cor	1718	162882.427
1041320	1171304	315.629	005868	5868	6.52	Postprocessed Carrier Float	12/10/2012	2:14:28 PM	POST-IE1-6B.cor	1718	162884.425
1041318	1171307	315.804	006429	6429	7.14	Postprocessed Carrier Float	12/10/2012	2:14:30 PM	POST-IE1-6B.cor	1718	162886.453
1041318	1171307	315.755	007789	7789	8.65	Postprocessed Carrier Float	12/10/2012	2:14:32 PM	POST-IE1-6B.cor	1718	162888.425
1041323	1171307	315.551	007552	7552	8.39	Postprocessed Carrier Float	12/10/2012	2:14:34 PM	POST-IE1-6B.cor	1718	162890.418
1041328	1171307	315.781	006607	6607	7.34	Postprocessed Carrier Float	12/10/2012	2:14:36 PM	POST-IE1-6B.cor	1718	162892.431
1041333	1171307	316.144	006382	6382	7.09	Postprocessed Carrier Float	12/10/2012	2:14:38 PM	POST-IE1-6B.cor	1718	162894.496
1041337	1171307	316.13	006504	6504	7.23	Postprocessed Carrier Float	12/10/2012	2:14:40 PM	POST-IE1-6B.cor	1718	162896.4139
1041342	1171307	316.206	005482	5482	6.09	Postprocessed Carrier Float	12/10/2012	2:14:42 PM	POST-IE1-6B.cor	1718	162898.385
1041346	1171307	316.371	006052	6052	6.72	Postprocessed Carrier Float	12/10/2012	2:14:44 PM	POST-IE1-6B.cor	1718	162900.439
1041350	1171308	316.602	005208	5208	5.79	Postprocessed Carrier Float	12/10/2012	2:14:46 PM	POST-IE1-6B.cor	1718	162902.431
1041350	1171311	316.625	006125	6125	6.81	Postprocessed Carrier Float	12/10/2012	2:14:48 PM	POST-IE1-6B.cor	1718	162904.462
1041346	1171312	316.46	005676	5676	6.31	Postprocessed Carrier Float	12/10/2012	2:14:50 PM	POST-IE1-6B.cor	1718	162906.427
1041341	1171312	316.386	005868	5868	6.52	Postprocessed Carrier Float	12/10/2012	2:14:52 PM	POST-IE1-6B.cor	1718	162908.3879
1041337	1171311	316.23	005999	5999	6.67	Postprocessed Carrier Float	12/10/2012	2:14:54 PM	POST-IE1-6B.cor	1718	162910.4659
1041332	1171311	315.866	005935	5935	6.59	Postprocessed Carrier Float	12/10/2012	2:14:56 PM	POST-IE1-6B.cor	1718	162912.379
1041327	1171311	315.811	006174	6174	6.86	Postprocessed Carrier Float	12/10/2012	2:14:58 PM	POST-IE1-6B.cor	1718	162914.405
1041322	1171311	315.832	008201	8201	9.11	Postprocessed Carrier Float	12/10/2012	2:15:00 PM	POST-IE1-6B.cor	1718	162916.421
1041319	1171312	315.883	007892	7892	8.77	Postprocessed Carrier Float	12/10/2012	2:15:02 PM	POST-IE1-6B.cor	1718	162918.426
1041318	1171314	316.169	008060	8060	8.96	Postprocessed Carrier Float	12/10/2012	2:15:04 PM	POST-IE1-6B.cor	1718	162920.42
1041319	1171315	316.364	006586	6586	7.32	Postprocessed Carrier Float	12/10/2012	2:15:06 PM	POST-IE1-6B.cor	1718	162922.434
1041324	1171315	316.088	006913	6913	7.68	Postprocessed Carrier Float	12/10/2012	2:15:08 PM	POST-IE1-6B.cor	1718	162924.397
1041329	1171314	316.019	007641	7641	8.49	Postprocessed Carrier Float	12/10/2012	2:15:10 PM	POST-IE1-6B.cor	1718	162926.467
1041334	1171314	315.972	006942	6942	7.71	Postprocessed Carrier Float	12/10/2012	2:15:12 PM	POST-IE1-6B.cor	1718	162928.495
1041338	1171315	316.141	006980	6980	7.76	Postprocessed Carrier Float	12/10/2012	2:15:14 PM	POST-IE1-6B.cor	1718	162930.474
1041342	1171316	316.272	007138	7138	7.93	Postprocessed Carrier Float	12/10/2012	2:15:16 PM	POST-IE1-6B.cor	1718	162932.4399
1041346	1171316	316.589	005658	5658	6.29	Postprocessed Carrier Float	12/10/2012	2:15:18 PM	POST-IE1-6B.cor	1718	162934.392
1041351	1171315	316.816	005531	5531	6.15	Postprocessed Carrier Float	12/10/2012	2:15:20 PM	POST-IE1-6B.cor	1718	162936.4091
1041355	1171315	316.792	005848	5848	6.50	Postprocessed Carrier Float	12/10/2012	2:15:22 PM	POST-IE1-6B.cor	1718	162938.454

Easting	Northing	Elevation	Text	Rad cpm	uR/hr	Corr Type	GPS Date	GPS Time	Datafile	GPS Week	GPS Second
1041357	1171316	316.709	005921	5921	6.58	Postprocessed Carrier Float	12/10/2012	2:15:24 PM	POST-IE1-6B.cor	1718	162940.4659
1041357	1171316	316.763	005990	5990	6.66	Postprocessed Carrier Float	12/10/2012	2:15:26 PM	POST-IE1-6B.cor	1718	162942.525
1041357	1171316	316.714	006035	6035	6.71	Postprocessed Carrier Float	12/10/2012	2:15:28 PM	POST-IE1-6B.cor	1718	162944.459
1041357	1171316	316.73	006753	6753	7.50	Postprocessed Carrier Float	12/10/2012	2:15:30 PM	POST-IE1-6B.cor	1718	162946.546
1041357	1171316	316.733	006632	6632	7.37	Postprocessed Carrier Float	12/10/2012	2:15:32 PM	POST-IE1-6B.cor	1718	162948.446
1041357	1171316	316.719	006010	6010	6.68	Postprocessed Carrier Float	12/10/2012	2:15:34 PM	POST-IE1-6B.cor	1718	162950.436
1041357	1171315	316.78	005756	5756	6.40	Postprocessed Carrier Float	12/10/2012	2:15:36 PM	POST-IE1-6B.cor	1718	162952.5031
1041359	1171312	316.656	005697	5697	6.33	Postprocessed Carrier Float	12/10/2012	2:15:38 PM	POST-IE1-6B.cor	1718	162954.4351
1041361	1171308	316.559	005448	5448	6.05	Postprocessed Carrier Float	12/10/2012	2:15:40 PM	POST-IE1-6B.cor	1718	162956.452
1041363	1171306	316.26	005973	5973	6.64	Postprocessed Carrier Float	12/10/2012	2:15:42 PM	POST-IE1-6B.cor	1718	162958.4659
1041364	1171303	315.952	005943	5943	6.60	Postprocessed Carrier Float	12/10/2012	2:15:44 PM	POST-IE1-6B.cor	1718	162960.442
1041362	1171302	315.588	006065	6065	6.74	Postprocessed Carrier Float	12/10/2012	2:15:46 PM	POST-IE1-6B.cor	1718	162962.4351
1041359	1171301	315.803	006148	6148	6.83	Postprocessed Carrier Float	12/10/2012	2:15:48 PM	POST-IE1-6B.cor	1718	162964.443
1041356	1171302	315.845	006474	6474	7.19	Postprocessed Carrier Float	12/10/2012	2:15:50 PM	POST-IE1-6B.cor	1718	162966.443
1041354	1171304	316.414	007004	7004	7.78	Postprocessed Carrier Float	12/10/2012	2:15:52 PM	POST-IE1-6B.cor	1718	162968.415
1041352	1171306	316.601	007055	7055	7.84	Postprocessed Carrier Float	12/10/2012	2:15:54 PM	POST-IE1-6B.cor	1718	162970.358
1041351	1171310	316.616	006056	6056	6.73	Postprocessed Carrier Float	12/10/2012	2:15:56 PM	POST-IE1-6B.cor	1718	162972.415
1041352	1171312	316.629	006668	6668	7.41	Postprocessed Carrier Float	12/10/2012	2:15:58 PM	POST-IE1-6B.cor	1718	162974.463
1041355	1171314	316.74	006194	6194	6.88	Postprocessed Carrier Float	12/10/2012	2:16:00 PM	POST-IE1-6B.cor	1718	162976.494
1041357	1171315	316.7	006357	6357	7.06	Postprocessed Carrier Float	12/10/2012	2:16:02 PM	POST-IE1-6B.cor	1718	162978.4139
1041357	1171315	316.678	006064	6064	6.74	Postprocessed Carrier Float	12/10/2012	2:16:06 PM	POST-IE1-6B.cor	1718	162982.35
1041357	1171315	316.622	005409	5409	6.01	Postprocessed Carrier Float	12/10/2012	2:16:08 PM	POST-IE1-6B.cor	1718	162984.302
1041357	1171315	316.584	005928	5928	6.59	Postprocessed Carrier Float	12/10/2012	2:16:10 PM	POST-IE1-6B.cor	1718	162986.5081
1041357	1171315	316.57	005892	5892	6.55	Postprocessed Carrier Float	12/10/2012	2:16:12 PM	POST-IE1-6B.cor	1718	162988.519
1041357	1171316	316.687	006279	6279	6.98	Postprocessed Carrier Float	12/10/2012	2:16:14 PM	POST-IE1-6B.cor	1718	162990.459
1041356	1171314	316.963	005501	5501	6.11	Postprocessed Carrier Float	12/10/2012	2:16:16 PM	POST-IE1-6B.cor	1718	162992.452
1041354	1171311	317.286	006360	6360	7.07	Postprocessed Carrier Float	12/10/2012	2:16:18 PM	POST-IE1-6B.cor	1718	162994.463
1041354	1171308	317.375	006924	6924	7.69	Postprocessed Carrier Float	12/10/2012	2:16:20 PM	POST-IE1-6B.cor	1718	162996.454
1041356	1171305	317.202	006770	6770	7.52	Postprocessed Carrier Float	12/10/2012	2:16:22 PM	POST-IE1-6B.cor	1718	162998.478
1041358	1171304	316.605	006903	6903	7.67	Postprocessed Carrier Float	12/10/2012	2:16:24 PM	POST-IE1-6B.cor	1718	163000.446
1041360	1171304	316.042	007218	7218	8.02	Postprocessed Carrier Float	12/10/2012	2:16:26 PM	POST-IE1-6B.cor	1718	163002.4611
1041360	1171305	316.478	007141	7141	7.93	Postprocessed Carrier Float	12/10/2012	2:16:28 PM	POST-IE1-6B.cor	1718	163004.514
1041359	1171305	316.767	007023	7023	7.80	Postprocessed Carrier Float	12/10/2012	2:16:30 PM	POST-IE1-6B.cor	1718	163006.389
1041360	1171306	316.93	006521	6521	7.25	Postprocessed Carrier Float	12/10/2012	2:16:32 PM	POST-IE1-6B.cor	1718	163008.421
1041359	1171307	317.141	006542	6542	7.27	Postprocessed Carrier Float	12/10/2012	2:16:34 PM	POST-IE1-6B.cor	1718	163010.531
1041357	1171307	317.531	007162	7162	7.96	Postprocessed Carrier Float	12/10/2012	2:16:36 PM	POST-IE1-6B.cor	1718	163012.4771
1041357	1171308	317.744	006505	6505	7.23	Postprocessed Carrier Float	12/10/2012	2:16:38 PM	POST-IE1-6B.cor	1718	163014.448
1041357	1171311	317.568	006421	6421	7.13	Postprocessed Carrier Float	12/10/2012	2:16:40 PM	POST-IE1-6B.cor	1718	163016.4449

Easting	Northing	Elevation	Text	Rad cpm	uR/hr	Corr Type	GPS Date	GPS Time	Datafile	GPS Week	GPS Second
1041355	1171311	317.5	006026	6026	6.70	Postprocessed Carrier Float	12/10/2012	2:16:42 PM	POST-IE1-6B.cor	1718	163018.4871
1041355	1171309	317.797	007837	7837	8.71	Postprocessed Carrier Float	12/10/2012	2:16:44 PM	POST-IE1-6B.cor	1718	163020.443
1041357	1171310	317.592	006722	6722	7.47	Postprocessed Carrier Float	12/10/2012	2:16:46 PM	POST-IE1-6B.cor	1718	163022.561
1041358	1171312	317.387	005947	5947	6.61	Postprocessed Carrier Float	12/10/2012	2:16:48 PM	POST-IE1-6B.cor	1718	163024.479
1041359	1171310	316.768	005635	5635	6.26	Postprocessed Carrier Float	12/10/2012	2:16:50 PM	POST-IE1-6B.cor	1718	163026.427
1041361	1171307	316.648	005856	5856	6.51	Postprocessed Carrier Float	12/10/2012	2:16:52 PM	POST-IE1-6B.cor	1718	163028.484
1041364	1171304	316.066	005622	5622	6.25	Postprocessed Carrier Float	12/10/2012	2:16:54 PM	POST-IE1-6B.cor	1718	163030.4449
1041367	1171304	315.81	005324	5324	5.92	Postprocessed Carrier Float	12/10/2012	2:16:56 PM	POST-IE1-6B.cor	1718	163032.406
1041371	1171305	316.06	005168	5168	5.74	Postprocessed Carrier Float	12/10/2012	2:16:58 PM	POST-IE1-6B.cor	1718	163034.406
1041376	1171305	316.219	005533	5533	6.15	Postprocessed Carrier Float	12/10/2012	2:17:00 PM	POST-IE1-6B.cor	1718	163036.429
1041380	1171306	316.252	005878	5878	6.53	Postprocessed Carrier Float	12/10/2012	2:17:02 PM	POST-IE1-6B.cor	1718	163038.446
1041381	1171306	316.016	005917	5917	6.57	Postprocessed Carrier Float	12/10/2012	2:17:04 PM	POST-IE1-6B.cor	1718	163040.4301
1041380	1171306	315.99	005601	5601	6.22	Postprocessed Carrier Float	12/10/2012	2:17:06 PM	POST-IE1-6B.cor	1718	163042.5959
1041380	1171306	315.996	005572	5572	6.19	Postprocessed Carrier Float	12/10/2012	2:17:08 PM	POST-IE1-6B.cor	1718	163044.63
1041381	1171306	315.968	005993	5993	6.66	Postprocessed Carrier Float	12/10/2012	2:17:10 PM	POST-IE1-6B.cor	1718	163046.442
1041380	1171306	315.976	005489	5489	6.10	Postprocessed Carrier Float	12/10/2012	2:17:12 PM	POST-IE1-6B.cor	1718	163048.416
1041380	1171306	315.959	006125	6125	6.81	Postprocessed Carrier Float	12/10/2012	2:17:14 PM	POST-IE1-6B.cor	1718	163050.498
1041380	1171306	315.918	006302	6302	7.00	Postprocessed Carrier Float	12/10/2012	2:17:16 PM	POST-IE1-6B.cor	1718	163052.3831
1041380	1171306	315.952	005493	5493	6.10	Postprocessed Carrier Float	12/10/2012	2:17:18 PM	POST-IE1-6B.cor	1718	163054.4771
1041380	1171306	315.926	005798	5798	6.44	Postprocessed Carrier Float	12/10/2012	2:17:20 PM	POST-IE1-6B.cor	1718	163056.3521
1041381	1171306	315.941	005836	5836	6.48	Postprocessed Carrier Float	12/10/2012	2:17:22 PM	POST-IE1-6B.cor	1718	163058.387
1041378	1171306	316.113	006509	6509	7.23	Postprocessed Carrier Float	12/10/2012	2:17:24 PM	POST-IE1-6B.cor	1718	163060.453
1041374	1171306	316.178	005836	5836	6.48	Postprocessed Carrier Float	12/10/2012	2:17:26 PM	POST-IE1-6B.cor	1718	163062.4091
1041369	1171306	316.065	005750	5750	6.39	Postprocessed Carrier Float	12/10/2012	2:17:28 PM	POST-IE1-6B.cor	1718	163064.459
1041365	1171306	316.3	005886	5886	6.54	Postprocessed Carrier Float	12/10/2012	2:17:30 PM	POST-IE1-6B.cor	1718	163066.413
1041364	1171309	316.56	005881	5881	6.53	Postprocessed Carrier Float	12/10/2012	2:17:32 PM	POST-IE1-6B.cor	1718	163068.412
1041362	1171314	316.701	005705	5705	6.34	Postprocessed Carrier Float	12/10/2012	2:17:34 PM	POST-IE1-6B.cor	1718	163070.4771
1041360	1171318	316.772	005670	5670	6.30	Postprocessed Carrier Float	12/10/2012	2:17:36 PM	POST-IE1-6B.cor	1718	163072.479
1041359	1171321	316.72	005348	5348	5.94	Postprocessed Carrier Float	12/10/2012	2:17:38 PM	POST-IE1-6B.cor	1718	163074.4821
1041363	1171324	316.809	006109	6109	6.79	Postprocessed Carrier Float	12/10/2012	2:17:40 PM	POST-IE1-6B.cor	1718	163076.46
1041366	1171327	316.867	006944	6944	7.72	Postprocessed Carrier Float	12/10/2012	2:17:42 PM	POST-IE1-6B.cor	1718	163078.4611
1041367	1171331	316.903	006921	6921	7.69	Postprocessed Carrier Float	12/10/2012	2:17:44 PM	POST-IE1-6B.cor	1718	163080.443
1041366	1171335	317.061	006425	6425	7.14	Postprocessed Carrier Float	12/10/2012	2:17:46 PM	POST-IE1-6B.cor	1718	163082.433
1041366	1171339	316.952	006116	6116	6.80	Postprocessed Carrier Float	12/10/2012	2:17:48 PM	POST-IE1-6B.cor	1718	163084.431
1041367	1171341	316.848	007207	7207	8.01	Postprocessed Carrier Float	12/10/2012	2:17:50 PM	POST-IE1-6B.cor	1718	163086.443
1041371	1171342	316.932	007657	7657	8.51	Postprocessed Carrier Float	12/10/2012	2:17:52 PM	POST-IE1-6B.cor	1718	163088.525
1041373	1171340	316.946	008157	8157	9.06	Postprocessed Carrier Float	12/10/2012	2:17:54 PM	POST-IE1-6B.cor	1718	163090.47
1041375	1171337	317.106	006191	6191	6.88	Postprocessed Carrier Float	12/10/2012	2:17:56 PM	POST-IE1-6B.cor	1718	163092.421

Easting	Northing	Elevation	Text	Rad cpm	uR/hr	Corr Type	GPS Date	GPS Time	Datafile	GPS Week	GPS Second
1041378	1171337	317.005	006200	6200	6.89	Postprocessed Carrier Float	12/10/2012	2:17:58 PM	POST-IE1-6B.cor	1718	163094.412
1041380	1171337	316.779	006921	6921	7.69	Postprocessed Carrier Float	12/10/2012	2:18:00 PM	POST-IE1-6B.cor	1718	163096.424
1041380	1171337	316.702	007955	7955	8.84	Postprocessed Carrier Float	12/10/2012	2:18:02 PM	POST-IE1-6B.cor	1718	163098.4091
1041380	1171337	316.699	006527	6527	7.25	Postprocessed Carrier Float	12/10/2012	2:18:04 PM	POST-IE1-6B.cor	1718	163100.522
1041380	1171337	316.698	007473	7473	8.30	Postprocessed Carrier Float	12/10/2012	2:18:06 PM	POST-IE1-6B.cor	1718	163102.501
1041379	1171338	316.8	006422	6422	7.14	Postprocessed Carrier Float	12/10/2012	2:18:08 PM	POST-IE1-6B.cor	1718	163104.494
1041378	1171339	316.776	006783	6783	7.54	Postprocessed Carrier Float	12/10/2012	2:18:10 PM	POST-IE1-6B.cor	1718	163106.379
1041374	1171336	317.03	007091	7091	7.88	Postprocessed Carrier Float	12/10/2012	2:18:12 PM	POST-IE1-6B.cor	1718	163108.401
1041375	1171331	317.015	005963	5963	6.63	Postprocessed Carrier Float	12/10/2012	2:18:14 PM	POST-IE1-6B.cor	1718	163110.45
1041377	1171326	317.008	005536	5536	6.15	Postprocessed Carrier Float	12/10/2012	2:18:16 PM	POST-IE1-6B.cor	1718	163112.442
1041379	1171320	316.986	005643	5643	6.27	Postprocessed Carrier Float	12/10/2012	2:18:18 PM	POST-IE1-6B.cor	1718	163114.514
1041381	1171315	317.163	005511	5511	6.12	Postprocessed Carrier Float	12/10/2012	2:18:20 PM	POST-IE1-6B.cor	1718	163116.4301
1041382	1171312	317.045	005357	5357	5.95	Postprocessed Carrier Float	12/10/2012	2:18:22 PM	POST-IE1-6B.cor	1718	163118.356
1041380	1171309	317.056	005408	5408	6.01	Postprocessed Carrier Float	12/10/2012	2:18:24 PM	POST-IE1-6B.cor	1718	163120.4399
1041380	1171310	317.139	005342	5342	5.94	Postprocessed Carrier Float	12/10/2012	2:18:26 PM	POST-IE1-6B.cor	1718	163122.429
1041378	1171316	317.023	004862	4862	5.40	Postprocessed Carrier Float	12/10/2012	2:18:28 PM	POST-IE1-6B.cor	1718	163124.392
1041377	1171321	317.056	005439	5439	6.04	Postprocessed Carrier Float	12/10/2012	2:18:30 PM	POST-IE1-6B.cor	1718	163126.428
1041375	1171326	316.976	005861	5861	6.51	Postprocessed Carrier Float	12/10/2012	2:18:32 PM	POST-IE1-6B.cor	1718	163128.446
1041373	1171331	316.947	005314	5314	5.90	Postprocessed Carrier Float	12/10/2012	2:18:34 PM	POST-IE1-6B.cor	1718	163130.437
1041372	1171336	316.895	005489	5489	6.10	Postprocessed Carrier Float	12/10/2012	2:18:36 PM	POST-IE1-6B.cor	1718	163132.364
1041368	1171339	317.094	005543	5543	6.16	Postprocessed Carrier Float	12/10/2012	2:18:38 PM	POST-IE1-6B.cor	1718	163134.4
1041367	1171336	317.136	005836	5836	6.48	Postprocessed Carrier Float	12/10/2012	2:18:40 PM	POST-IE1-6B.cor	1718	163136.5129
1041369	1171331	317.016	006062	6062	6.74	Postprocessed Carrier Float	12/10/2012	2:18:42 PM	POST-IE1-6B.cor	1718	163138.416
1041370	1171326	316.989	006231	6231	6.92	Postprocessed Carrier Float	12/10/2012	2:18:44 PM	POST-IE1-6B.cor	1718	163140.4139
1041371	1171321	316.91	005304	5304	5.89	Postprocessed Carrier Float	12/10/2012	2:18:46 PM	POST-IE1-6B.cor	1718	163142.36
1041373	1171316	317.027	005575	5575	6.19	Postprocessed Carrier Float	12/10/2012	2:18:48 PM	POST-IE1-6B.cor	1718	163144.397
1041375	1171311	316.93	005636	5636	6.26	Postprocessed Carrier Float	12/10/2012	2:18:50 PM	POST-IE1-6B.cor	1718	163146.424
1041375	1171309	316.913	005853	5853	6.50	Postprocessed Carrier Float	12/10/2012	2:18:52 PM	POST-IE1-6B.cor	1718	163148.417
1041373	1171309	316.952	005533	5533	6.15	Postprocessed Carrier Float	12/10/2012	2:18:54 PM	POST-IE1-6B.cor	1718	163150.425
1041372	1171312	316.867	005892	5892	6.55	Postprocessed Carrier Float	12/10/2012	2:18:56 PM	POST-IE1-6B.cor	1718	163152.412
1041370	1171317	317.017	006395	6395	7.11	Postprocessed Carrier Float	12/10/2012	2:18:58 PM	POST-IE1-6B.cor	1718	163154.426
1041369	1171321	316.99	005469	5469	6.08	Postprocessed Carrier Float	12/10/2012	2:19:00 PM	POST-IE1-6B.cor	1718	163156.424
1041367	1171325	316.961	005516	5516	6.13	Postprocessed Carrier Float	12/10/2012	2:19:02 PM	POST-IE1-6B.cor	1718	163158.422
1041363	1171323	317.079	006236	6236	6.93	Postprocessed Carrier Float	12/10/2012	2:19:04 PM	POST-IE1-6B.cor	1718	163160.436
1041364	1171319	317.145	005608	5608	6.23	Postprocessed Carrier Float	12/10/2012	2:19:06 PM	POST-IE1-6B.cor	1718	163162.432
1041366	1171314	316.994	005413	5413	6.01	Postprocessed Carrier Float	12/10/2012	2:19:08 PM	POST-IE1-6B.cor	1718	163164.449
1041367	1171310	316.916	005696	5696	6.33	Postprocessed Carrier Float	12/10/2012	2:19:10 PM	POST-IE1-6B.cor	1718	163166.432
1041367	1171309	317.067	005587	5587	6.21	Postprocessed Carrier Float	12/10/2012	2:19:12 PM	POST-IE1-6B.cor	1718	163168.424

Easting	Northing	Elevation	Text	Rad cpm	uR/hr	Corr Type	GPS Date	GPS Time	Datafile	GPS Week	GPS Second
1041366	1171308	316.742	005869	5869	6.52	Postprocessed Carrier Float	12/10/2012	2:19:14 PM	POST-IE1-6B.cor	1718	163170.426
1041366	1171309	316.783	006184	6184	6.87	Postprocessed Carrier Float	12/10/2012	2:19:16 PM	POST-IE1-6B.cor	1718	163172.474
1041366	1171309	316.739	005341	5341	5.93	Postprocessed Carrier Float	12/10/2012	2:19:18 PM	POST-IE1-6B.cor	1718	163174.4139
1041364	1171308	316.656	005080	5080	5.64	Postprocessed Carrier Float	12/10/2012	2:19:20 PM	POST-IE1-6B.cor	1718	163176.48
1041362	1171310	316.703	005609	5609	6.23	Postprocessed Carrier Float	12/10/2012	2:19:22 PM	POST-IE1-6B.cor	1718	163178.474
1041360	1171314	316.718	006168	6168	6.85	Postprocessed Carrier Float	12/10/2012	2:19:24 PM	POST-IE1-6B.cor	1718	163180.421
1041359	1171318	316.625	005828	5828	6.48	Postprocessed Carrier Float	12/10/2012	2:19:26 PM	POST-IE1-6B.cor	1718	163182.3781
1041357	1171320	316.315	005337	5337	5.93	Postprocessed Carrier Float	12/10/2012	2:19:28 PM	POST-IE1-6B.cor	1718	163184.3799
1041353	1171320	316.343	005580	5580	6.20	Postprocessed Carrier Float	12/10/2012	2:19:30 PM	POST-IE1-6B.cor	1718	163186.4299
1041348	1171319	316.19	005805	5805	6.45	Postprocessed Carrier Float	12/10/2012	2:19:32 PM	POST-IE1-6B.cor	1718	163188.418
1041342	1171319	316.108	006038	6038	6.71	Postprocessed Carrier Float	12/10/2012	2:19:34 PM	POST-IE1-6B.cor	1718	163190.417
1041338	1171319	315.932	006806	6806	7.56	Postprocessed Carrier Float	12/10/2012	2:19:36 PM	POST-IE1-6B.cor	1718	163192.4009
1041332	1171320	315.824	007320	7320	8.13	Postprocessed Carrier Float	12/10/2012	2:19:38 PM	POST-IE1-6B.cor	1718	163194.3811
1041328	1171321	316.127	007140	7140	7.93	Postprocessed Carrier Float	12/10/2012	2:19:40 PM	POST-IE1-6B.cor	1718	163196.386
1041323	1171322	316.641	007946	7946	8.83	Postprocessed Carrier Float	12/10/2012	2:19:42 PM	POST-IE1-6B.cor	1718	163198.3579
1041321	1171325	316.831	007261	7261	8.07	Postprocessed Carrier Float	12/10/2012	2:19:44 PM	POST-IE1-6B.cor	1718	163200.436
1041321	1171327	317.115	007151	7151	7.95	Postprocessed Carrier Float	12/10/2012	2:19:46 PM	POST-IE1-6B.cor	1718	163202.3931
1041322	1171332	317.087	007504	7504	8.34	Postprocessed Carrier Float	12/10/2012	2:19:48 PM	POST-IE1-6B.cor	1718	163204.4419
1041324	1171333	317.142	007279	7279	8.09	Postprocessed Carrier Float	12/10/2012	2:19:50 PM	POST-IE1-6B.cor	1718	163206.4131
1041326	1171334	316.816	007872	7872	8.75	Postprocessed Carrier Float	12/10/2012	2:19:52 PM	POST-IE1-6B.cor	1718	163208.4309
1041326	1171329	316.513	008404	8404	9.34	Postprocessed Carrier Float	12/10/2012	2:19:54 PM	POST-IE1-6B.cor	1718	163210.4309
1041325	1171325	316.292	007957	7957	8.84	Postprocessed Carrier Float	12/10/2012	2:19:56 PM	POST-IE1-6B.cor	1718	163212.4021
1041325	1171320	316.03	008140	8140	9.04	Postprocessed Carrier Float	12/10/2012	2:19:58 PM	POST-IE1-6B.cor	1718	163214.387
1041324	1171314	315.697	008031	8031	8.92	Postprocessed Carrier Float	12/10/2012	2:20:00 PM	POST-IE1-6B.cor	1718	163216.4319
1041328	1171313	315.486	006794	6794	7.55	Postprocessed Carrier Float	12/10/2012	2:20:02 PM	POST-IE1-6B.cor	1718	163218.4331
1041330	1171317	315.78	007474	7474	8.30	Postprocessed Carrier Float	12/10/2012	2:20:04 PM	POST-IE1-6B.cor	1718	163220.438
1041332	1171322	315.734	008334	8334	9.26	Postprocessed Carrier Float	12/10/2012	2:20:06 PM	POST-IE1-6B.cor	1718	163222.416
1041333	1171327	315.784	008058	8058	8.95	Postprocessed Carrier Float	12/10/2012	2:20:08 PM	POST-IE1-6B.cor	1718	163224.4221
1041333	1171331	315.841	008431	8431	9.37	Postprocessed Carrier Float	12/10/2012	2:20:10 PM	POST-IE1-6B.cor	1718	163226.405
1041334	1171332	315.922	007659	7659	8.51	Postprocessed Carrier Float	12/10/2012	2:20:12 PM	POST-IE1-6B.cor	1718	163228.4729
1041336	1171330	315.935	008451	8451	9.39	Postprocessed Carrier Float	12/10/2012	2:20:14 PM	POST-IE1-6B.cor	1718	163230.4351
1041336	1171333	315.88	007960	7960	8.84	Postprocessed Carrier Float	12/10/2012	2:20:16 PM	POST-IE1-6B.cor	1718	163232.3721
1041333	1171336	316.338	008195	8195	9.11	Postprocessed Carrier Float	12/10/2012	2:20:18 PM	POST-IE1-6B.cor	1718	163234.4041
1041331	1171340	316.691	008119	8119	9.02	Postprocessed Carrier Float	12/10/2012	2:20:20 PM	POST-IE1-6B.cor	1718	163236.429
1041331	1171345	316.894	008480	8480	9.42	Postprocessed Carrier Float	12/10/2012	2:20:22 PM	POST-IE1-6B.cor	1718	163238.491
1041332	1171348	316.877	008457	8457	9.40	Postprocessed Carrier Float	12/10/2012	2:20:24 PM	POST-IE1-6B.cor	1718	163240.3899
1041334	1171349	316.684	008752	8752	9.72	Postprocessed Carrier Float	12/10/2012	2:20:26 PM	POST-IE1-6B.cor	1718	163242.4299
1041335	1171345	316.477	008099	8099	9.00	Postprocessed Carrier Float	12/10/2012	2:20:28 PM	POST-IE1-6B.cor	1718	163244.4719

Easting	Northing	Elevation	Text	Rad cpm	uR/hr	Corr Type	GPS Date	GPS Time	Datafile	GPS Week	GPS Second
1041335	1171340	316.34	008328	8328	9.25	Postprocessed Carrier Float	12/10/2012	2:20:30 PM	POST-IE1-6B.cor	1718	163246.394
1041337	1171336	316.12	009535	9535	10.59	Postprocessed Carrier Float	12/10/2012	2:20:32 PM	POST-IE1-6B.cor	1718	163248.426
1041340	1171338	316.077	007436	7436	8.26	Postprocessed Carrier Float	12/10/2012	2:20:34 PM	POST-IE1-6B.cor	1718	163250.4231
1041341	1171343	316.23	008459	8459	9.40	Postprocessed Carrier Float	12/10/2012	2:20:36 PM	POST-IE1-6B.cor	1718	163252.408
1041341	1171349	316.246	008126	8126	9.03	Postprocessed Carrier Float	12/10/2012	2:20:38 PM	POST-IE1-6B.cor	1718	163254.3889
1041343	1171351	316.407	008052	8052	8.95	Postprocessed Carrier Float	12/10/2012	2:20:40 PM	POST-IE1-6B.cor	1718	163256.425
1041345	1171349	316.29	008903	8903	9.89	Postprocessed Carrier Float	12/10/2012	2:20:42 PM	POST-IE1-6B.cor	1718	163258.4441
1041345	1171344	316.261	009069	9069	10.08	Postprocessed Carrier Float	12/10/2012	2:20:44 PM	POST-IE1-6B.cor	1718	163260.4231
1041345	1171338	316.079	008126	8126	9.03	Postprocessed Carrier Float	12/10/2012	2:20:46 PM	POST-IE1-6B.cor	1718	163262.416
1041344	1171333	315.897	007393	7393	8.21	Postprocessed Carrier Float	12/10/2012	2:20:48 PM	POST-IE1-6B.cor	1718	163264.417
1041344	1171328	315.97	007864	7864	8.74	Postprocessed Carrier Float	12/10/2012	2:20:50 PM	POST-IE1-6B.cor	1718	163266.425
1041344	1171322	316.226	008831	8831	9.81	Postprocessed Carrier Float	12/10/2012	2:20:52 PM	POST-IE1-6B.cor	1718	163268.4351
1041347	1171320	316.349	007467	7467	8.30	Postprocessed Carrier Float	12/10/2012	2:20:54 PM	POST-IE1-6B.cor	1718	163270.4231
1041349	1171323	316.524	006811	6811	7.57	Postprocessed Carrier Float	12/10/2012	2:20:56 PM	POST-IE1-6B.cor	1718	163272.4231
1041350	1171328	316.476	007400	7400	8.22	Postprocessed Carrier Float	12/10/2012	2:20:58 PM	POST-IE1-6B.cor	1718	163274.428
1041351	1171334	316.466	006755	6755	7.51	Postprocessed Carrier Float	12/10/2012	2:21:00 PM	POST-IE1-6B.cor	1718	163276.427
1041352	1171340	316.557	009249	9249	10.28	Postprocessed Carrier Float	12/10/2012	2:21:02 PM	POST-IE1-6B.cor	1718	163278.4241
1041352	1171345	316.538	009188	9188	10.21	Postprocessed Carrier Float	12/10/2012	2:21:04 PM	POST-IE1-6B.cor	1718	163280.4199
1041353	1171350	316.593	008348	8348	9.28	Postprocessed Carrier Float	12/10/2012	2:21:06 PM	POST-IE1-6B.cor	1718	163282.415
1041355	1171351	316.719	007596	7596	8.44	Postprocessed Carrier Float	12/10/2012	2:21:08 PM	POST-IE1-6B.cor	1718	163284.3889
1041356	1171349	316.685	007494	7494	8.33	Postprocessed Carrier Float	12/10/2012	2:21:10 PM	POST-IE1-6B.cor	1718	163286.4509
1041354	1171343	316.654	009558	9558	10.62	Postprocessed Carrier Float	12/10/2012	2:21:12 PM	POST-IE1-6B.cor	1718	163288.459
1041353	1171338	316.497	009199	9199	10.22	Postprocessed Carrier Float	12/10/2012	2:21:14 PM	POST-IE1-6B.cor	1718	163290.467
1041353	1171332	316.354	008390	8390	9.32	Postprocessed Carrier Float	12/10/2012	2:21:16 PM	POST-IE1-6B.cor	1718	163292.4719
1041352	1171327	316.542	007702	7702	8.56	Postprocessed Carrier Float	12/10/2012	2:21:18 PM	POST-IE1-6B.cor	1718	163294.4971
1041351	1171322	316.453	007508	7508	8.34	Postprocessed Carrier Float	12/10/2012	2:21:20 PM	POST-IE1-6B.cor	1718	163296.469
1041353	1171318	316.522	006124	6124	6.80	Postprocessed Carrier Float	12/10/2012	2:21:22 PM	POST-IE1-6B.cor	1718	163298.449
1041356	1171320	316.676	005590	5590	6.21	Postprocessed Carrier Float	12/10/2012	2:21:24 PM	POST-IE1-6B.cor	1718	163300.4241
1041358	1171325	316.736	006977	6977	7.75	Postprocessed Carrier Float	12/10/2012	2:21:26 PM	POST-IE1-6B.cor	1718	163302.373
1041361	1171327	316.883	007546	7546	8.38	Postprocessed Carrier Float	12/10/2012	2:21:28 PM	POST-IE1-6B.cor	1718	163304.3979
1041364	1171330	316.997	007626	7626	8.47	Postprocessed Carrier Float	12/10/2012	2:21:30 PM	POST-IE1-6B.cor	1718	163306.428
1041364	1171335	317.12	007414	7414	8.24	Postprocessed Carrier Float	12/10/2012	2:21:32 PM	POST-IE1-6B.cor	1718	163308.4231
1041364	1171337	316.674	006936	6936	7.71	Postprocessed Carrier Float	12/10/2012	2:21:34 PM	POST-IE1-6B.cor	1718	163310.4241
1041364	1171337	316.706	008518	8518	9.46	Postprocessed Carrier Float	12/10/2012	2:21:36 PM	POST-IE1-6B.cor	1718	163312.49
1041364	1171337	316.64	007702	7702	8.56	Postprocessed Carrier Float	12/10/2012	2:21:38 PM	POST-IE1-6B.cor	1718	163314.5669
1041364	1171337	316.691	007013	7013	7.79	Postprocessed Carrier Float	12/10/2012	2:21:40 PM	POST-IE1-6B.cor	1718	163316.4819
1041364	1171337	316.673	008756	8756	9.73	Postprocessed Carrier Float	12/10/2012	2:21:42 PM	POST-IE1-6B.cor	1718	163318.446
1041364	1171337	316.805	007312	7312	8.12	Postprocessed Carrier Float	12/10/2012	2:21:44 PM	POST-IE1-6B.cor	1718	163320.446

Easting	Northing	Elevation	Text	Rad cpm	uR/hr	Corr Type	GPS Date	GPS Time	Datafile	GPS Week	GPS Second
1041362	1171333	316.868	007499	7499	8.33	Postprocessed Carrier Float	12/10/2012	2:21:46 PM	POST-IE1-6B.cor	1718	163322.439
1041361	1171330	316.583	008358	8358	9.29	Postprocessed Carrier Float	12/10/2012	2:21:48 PM	POST-IE1-6B.cor	1718	163324.406
1041358	1171329	316.532	008089	8089	8.99	Postprocessed Carrier Float	12/10/2012	2:21:50 PM	POST-IE1-6B.cor	1718	163326.405
1041356	1171331	316.571	007893	7893	8.77	Postprocessed Carrier Float	12/10/2012	2:21:52 PM	POST-IE1-6B.cor	1718	163328.4629
1041355	1171334	316.568	006980	6980	7.76	Postprocessed Carrier Float	12/10/2012	2:21:54 PM	POST-IE1-6B.cor	1718	163330.4399
1041357	1171338	316.679	008026	8026	8.92	Postprocessed Carrier Float	12/10/2012	2:21:56 PM	POST-IE1-6B.cor	1718	163332.47
1041358	1171342	316.715	008504	8504	9.45	Postprocessed Carrier Float	12/10/2012	2:21:58 PM	POST-IE1-6B.cor	1718	163334.436
1041360	1171344	316.748	009164	9164	10.18	Postprocessed Carrier Float	12/10/2012	2:22:00 PM	POST-IE1-6B.cor	1718	163336.3679
1041363	1171344	316.729	008290	8290	9.21	Postprocessed Carrier Float	12/10/2012	2:22:02 PM	POST-IE1-6B.cor	1718	163338.3711
1041364	1171341	316.919	009315	9315	10.35	Postprocessed Carrier Float	12/10/2012	2:22:04 PM	POST-IE1-6B.cor	1718	163340.4551
1041364	1171339	316.907	008449	8449	9.39	Postprocessed Carrier Float	12/10/2012	2:22:06 PM	POST-IE1-6B.cor	1718	163342.4709
1041364	1171339	316.554	007620	7620	8.47	Postprocessed Carrier Float	12/10/2012	2:22:10 PM	POST-IE1-6B.cor	1718	163346.4189
1041364	1171339	316.57	007166	7166	7.96	Postprocessed Carrier Float	12/10/2012	2:22:12 PM	POST-IE1-6B.cor	1718	163348.4751
1041364	1171339	316.585	007618	7618	8.46	Postprocessed Carrier Float	12/10/2012	2:22:14 PM	POST-IE1-6B.cor	1718	163350.4131
1041364	1171339	316.952	006851	6851	7.61	Postprocessed Carrier Float	12/10/2012	2:22:16 PM	POST-IE1-6B.cor	1718	163352.387
1041364	1171340	317.184	007234	7234	8.04	Postprocessed Carrier Float	12/10/2012	2:22:18 PM	POST-IE1-6B.cor	1718	163354.377
1041361	1171340	317.475	008132	8132	9.04	Postprocessed Carrier Float	12/10/2012	2:22:20 PM	POST-IE1-6B.cor	1718	163356.4231
1041358	1171337	317.554	008150	8150	9.06	Postprocessed Carrier Float	12/10/2012	2:22:22 PM	POST-IE1-6B.cor	1718	163358.4839
1041358	1171333	317.344	007904	7904	8.78	Postprocessed Carrier Float	12/10/2012	2:22:24 PM	POST-IE1-6B.cor	1718	163360.438
1041359	1171331	317.237	006884	6884	7.65	Postprocessed Carrier Float	12/10/2012	2:22:26 PM	POST-IE1-6B.cor	1718	163362.426
1041361	1171333	317.178	007480	7480	8.31	Postprocessed Carrier Float	12/10/2012	2:22:28 PM	POST-IE1-6B.cor	1718	163364.4351
1041361	1171336	317.471	006992	6992	7.77	Postprocessed Carrier Float	12/10/2012	2:22:30 PM	POST-IE1-6B.cor	1718	163366.4231
1041362	1171339	317.567	007487	7487	8.32	Postprocessed Carrier Float	12/10/2012	2:22:32 PM	POST-IE1-6B.cor	1718	163368.4419
1041362	1171340	317.513	008718	8718	9.69	Postprocessed Carrier Float	12/10/2012	2:22:34 PM	POST-IE1-6B.cor	1718	163370.4451
1041360	1171339	317.528	007294	7294	8.10	Postprocessed Carrier Float	12/10/2012	2:22:36 PM	POST-IE1-6B.cor	1718	163372.4319
1041360	1171336	317.671	008413	8413	9.35	Postprocessed Carrier Float	12/10/2012	2:22:38 PM	POST-IE1-6B.cor	1718	163374.416
1041359	1171332	317.426	008573	8573	9.53	Postprocessed Carrier Float	12/10/2012	2:22:40 PM	POST-IE1-6B.cor	1718	163376.467
1041357	1171329	316.472	008606	8606	9.56	Postprocessed Carrier Float	12/10/2012	2:22:42 PM	POST-IE1-6B.cor	1718	163378.509
1041356	1171329	316.488	007565	7565	8.41	Postprocessed Carrier Float	12/10/2012	2:22:44 PM	POST-IE1-6B.cor	1718	163380.446
1041355	1171334	316.311	008760	8760	9.73	Postprocessed Carrier Float	12/10/2012	2:22:46 PM	POST-IE1-6B.cor	1718	163382.436
1041356	1171339	316.513	009547	9547	10.61	Postprocessed Carrier Float	12/10/2012	2:22:48 PM	POST-IE1-6B.cor	1718	163384.4451
1041358	1171343	316.489	009664	9664	10.74	Postprocessed Carrier Float	12/10/2012	2:22:50 PM	POST-IE1-6B.cor	1718	163386.4561
1041361	1171344	316.532	008119	8119	9.02	Postprocessed Carrier Float	12/10/2012	2:22:52 PM	POST-IE1-6B.cor	1718	163388.449
1041366	1171342	316.751	007782	7782	8.65	Postprocessed Carrier Float	12/10/2012	2:22:54 PM	POST-IE1-6B.cor	1718	163390.4761
1041368	1171344	316.678	007754	7754	8.62	Postprocessed Carrier Float	12/10/2012	2:22:56 PM	POST-IE1-6B.cor	1718	163392.5039
1041367	1171344	316.257	008412	8412	9.35	Postprocessed Carrier Float	12/10/2012	2:22:58 PM	POST-IE1-6B.cor	1718	163394.5049
1041367	1171345	316.28	008205	8205	9.12	Postprocessed Carrier Float	12/10/2012	2:23:00 PM	POST-IE1-6B.cor	1718	163396.46
1041367	1171345	316.331	007998	7998	8.89	Postprocessed Carrier Float	12/10/2012	2:23:02 PM	POST-IE1-6B.cor	1718	163398.4419

Easting	Northing	Elevation	Text	Rad cpm	uR/hr	Corr Type	GPS Date	GPS Time	Datafile	GPS Week	GPS Second
1041367	1171344	316.341	009009	9009	10.01	Postprocessed Carrier Float	12/10/2012	2:23:04 PM	POST-IE1-6B.cor	1718	163400.4431
1041368	1171344	316.648	008887	8887	9.87	Postprocessed Carrier Float	12/10/2012	2:23:06 PM	POST-IE1-6B.cor	1718	163402.426
1041372	1171343	316.746	007313	7313	8.13	Postprocessed Carrier Float	12/10/2012	2:23:08 PM	POST-IE1-6B.cor	1718	163404.416
1041375	1171339	316.65	006802	6802	7.56	Postprocessed Carrier Float	12/10/2012	2:23:10 PM	POST-IE1-6B.cor	1718	163406.489
1041379	1171340	316.739	007437	7437	8.26	Postprocessed Carrier Float	12/10/2012	2:23:12 PM	POST-IE1-6B.cor	1718	163408.4221
1041379	1171345	316.741	007560	7560	8.40	Postprocessed Carrier Float	12/10/2012	2:23:14 PM	POST-IE1-6B.cor	1718	163410.4629
1041379	1171350	316.692	009202	9202	10.22	Postprocessed Carrier Float	12/10/2012	2:23:16 PM	POST-IE1-6B.cor	1718	163412.4729
1041379	1171356	316.374	008697	8697	9.66	Postprocessed Carrier Float	12/10/2012	2:23:18 PM	POST-IE1-6B.cor	1718	163414.396
1041379	1171361	316.415	008163	8163	9.07	Postprocessed Carrier Float	12/10/2012	2:23:20 PM	POST-IE1-6B.cor	1718	163416.4299
1041379	1171367	316.277	008655	8655	9.62	Postprocessed Carrier Float	12/10/2012	2:23:22 PM	POST-IE1-6B.cor	1718	163418.458
1041379	1171371	316.263	009106	9106	10.12	Postprocessed Carrier Float	12/10/2012	2:23:24 PM	POST-IE1-6B.cor	1718	163420.4409
1041375	1171374	316.401	009426	9426	10.47	Postprocessed Carrier Float	12/10/2012	2:23:26 PM	POST-IE1-6B.cor	1718	163422.429
1041374	1171371	316.362	008006	8006	8.90	Postprocessed Carrier Float	12/10/2012	2:23:28 PM	POST-IE1-6B.cor	1718	163424.4209
1041374	1171365	316.422	008075	8075	8.97	Postprocessed Carrier Float	12/10/2012	2:23:30 PM	POST-IE1-6B.cor	1718	163426.415
1041374	1171360	316.403	008574	8574	9.53	Postprocessed Carrier Float	12/10/2012	2:23:32 PM	POST-IE1-6B.cor	1718	163428.427
1041374	1171354	316.728	008291	8291	9.21	Postprocessed Carrier Float	12/10/2012	2:23:34 PM	POST-IE1-6B.cor	1718	163430.4231
1041373	1171349	316.737	009150	9150	10.17	Postprocessed Carrier Float	12/10/2012	2:23:36 PM	POST-IE1-6B.cor	1718	163432.4231
1041373	1171345	316.861	009002	9002	10.00	Postprocessed Carrier Float	12/10/2012	2:23:38 PM	POST-IE1-6B.cor	1718	163434.4551
1041371	1171344	316.93	008010	8010	8.90	Postprocessed Carrier Float	12/10/2012	2:23:40 PM	POST-IE1-6B.cor	1718	163436.3999
1041371	1171347	316.867	006958	6958	7.73	Postprocessed Carrier Float	12/10/2012	2:23:42 PM	POST-IE1-6B.cor	1718	163438.4351
1041371	1171352	316.751	009097	9097	10.11	Postprocessed Carrier Float	12/10/2012	2:23:44 PM	POST-IE1-6B.cor	1718	163440.4319
1041372	1171357	316.478	008173	8173	9.08	Postprocessed Carrier Float	12/10/2012	2:23:46 PM	POST-IE1-6B.cor	1718	163442.406
1041373	1171362	316.45	009338	9338	10.38	Postprocessed Carrier Float	12/10/2012	2:23:48 PM	POST-IE1-6B.cor	1718	163444.3999
1041374	1171368	316.399	007888	7888	8.76	Postprocessed Carrier Float	12/10/2012	2:23:50 PM	POST-IE1-6B.cor	1718	163446.4451
1041375	1171372	316.403	009358	9358	10.40	Postprocessed Carrier Float	12/10/2012	2:23:52 PM	POST-IE1-6B.cor	1718	163448.481
1041373	1171377	316.29	008040	8040	8.93	Postprocessed Carrier Float	12/10/2012	2:23:54 PM	POST-IE1-6B.cor	1718	163450.436
1041370	1171375	316.326	008340	8340	9.27	Postprocessed Carrier Float	12/10/2012	2:23:56 PM	POST-IE1-6B.cor	1718	163452.436
1041369	1171370	316.242	009078	9078	10.09	Postprocessed Carrier Float	12/10/2012	2:23:58 PM	POST-IE1-6B.cor	1718	163454.4351
1041369	1171365	316.311	009304	9304	10.34	Postprocessed Carrier Float	12/10/2012	2:24:00 PM	POST-IE1-6B.cor	1718	163456.416
1041368	1171359	316.211	008704	8704	9.67	Postprocessed Carrier Float	12/10/2012	2:24:02 PM	POST-IE1-6B.cor	1718	163458.3711
1041368	1171354	316.503	008479	8479	9.42	Postprocessed Carrier Float	12/10/2012	2:24:04 PM	POST-IE1-6B.cor	1718	163460.3279
1041367	1171349	316.592	009072	9072	10.08	Postprocessed Carrier Float	12/10/2012	2:24:06 PM	POST-IE1-6B.cor	1718	163462.4141
1041367	1171345	316.663	008097	8097	9.00	Postprocessed Carrier Float	12/10/2012	2:24:08 PM	POST-IE1-6B.cor	1718	163464.354
1041364	1171345	316.54	008051	8051	8.95	Postprocessed Carrier Float	12/10/2012	2:24:10 PM	POST-IE1-6B.cor	1718	163466.4419
1041364	1171346	316.656	008108	8108	9.01	Postprocessed Carrier Float	12/10/2012	2:24:12 PM	POST-IE1-6B.cor	1718	163468.4641
1041365	1171350	316.671	008333	8333	9.26	Postprocessed Carrier Float	12/10/2012	2:24:14 PM	POST-IE1-6B.cor	1718	163470.4021
1041365	1171353	316.608	008304	8304	9.23	Postprocessed Carrier Float	12/10/2012	2:24:16 PM	POST-IE1-6B.cor	1718	163472.4729
1041365	1171353	316.769	009676	9676	10.75	Postprocessed Carrier Float	12/10/2012	2:24:18 PM	POST-IE1-6B.cor	1718	163474.4221

Easting	Northing	Elevation	Text	Rad cpm	uR/hr	Corr Type	GPS Date	GPS Time	Datafile	GPS Week	GPS Second
1041366	1171358	316.6	008074	8074	8.97	Postprocessed Carrier Float	12/10/2012	2:24:20 PM	POST-IE1-6B.cor	1718	163476.4961
1041367	1171363	316.457	008627	8627	9.59	Postprocessed Carrier Float	12/10/2012	2:24:22 PM	POST-IE1-6B.cor	1718	163478.4851
1041368	1171369	316.591	009179	9179	10.20	Postprocessed Carrier Float	12/10/2012	2:24:24 PM	POST-IE1-6B.cor	1718	163480.468
1041369	1171374	316.529	007856	7856	8.73	Postprocessed Carrier Float	12/10/2012	2:24:26 PM	POST-IE1-6B.cor	1718	163482.395
1041369	1171379	316.684	007811	7811	8.68	Postprocessed Carrier Float	12/10/2012	2:24:28 PM	POST-IE1-6B.cor	1718	163484.4221
1041364	1171380	316.646	008625	8625	9.58	Postprocessed Carrier Float	12/10/2012	2:24:30 PM	POST-IE1-6B.cor	1718	163486.4661
1041363	1171375	316.522	008384	8384	9.32	Postprocessed Carrier Float	12/10/2012	2:24:32 PM	POST-IE1-6B.cor	1718	163488.467
1041363	1171370	316.489	008684	8684	9.65	Postprocessed Carrier Float	12/10/2012	2:24:34 PM	POST-IE1-6B.cor	1718	163490.437
1041363	1171364	316.401	008282	8282	9.20	Postprocessed Carrier Float	12/10/2012	2:24:36 PM	POST-IE1-6B.cor	1718	163492.395
1041363	1171359	316.572	009127	9127	10.14	Postprocessed Carrier Float	12/10/2012	2:24:38 PM	POST-IE1-6B.cor	1718	163494.363
1041363	1171353	316.55	008978	8978	9.98	Postprocessed Carrier Float	12/10/2012	2:24:40 PM	POST-IE1-6B.cor	1718	163496.5359
1041364	1171348	316.725	008443	8443	9.38	Postprocessed Carrier Float	12/10/2012	2:24:42 PM	POST-IE1-6B.cor	1718	163498.46
1041363	1171346	316.688	008792	8792	9.77	Postprocessed Carrier Float	12/10/2012	2:24:44 PM	POST-IE1-6B.cor	1718	163500.4409
1041361	1171346	316.724	008087	8087	8.99	Postprocessed Carrier Float	12/10/2012	2:24:46 PM	POST-IE1-6B.cor	1718	163502.4409
1041361	1171349	316.681	008538	8538	9.49	Postprocessed Carrier Float	12/10/2012	2:24:48 PM	POST-IE1-6B.cor	1718	163504.4551
1041362	1171354	316.606	008438	8438	9.38	Postprocessed Carrier Float	12/10/2012	2:24:50 PM	POST-IE1-6B.cor	1718	163506.48
1041363	1171360	316.332	009364	9364	10.40	Postprocessed Carrier Float	12/10/2012	2:24:52 PM	POST-IE1-6B.cor	1718	163508.4131
1041364	1171365	316.284	008220	8220	9.13	Postprocessed Carrier Float	12/10/2012	2:24:54 PM	POST-IE1-6B.cor	1718	163510.467
1041365	1171370	316.161	009131	9131	10.15	Postprocessed Carrier Float	12/10/2012	2:24:56 PM	POST-IE1-6B.cor	1718	163512.491
1041366	1171375	316.077	008985	8985	9.98	Postprocessed Carrier Float	12/10/2012	2:24:58 PM	POST-IE1-6B.cor	1718	163514.4729
1041365	1171380	316.126	008624	8624	9.58	Postprocessed Carrier Float	12/10/2012	2:25:00 PM	POST-IE1-6B.cor	1718	163516.4221
1041362	1171382	316.119	009554	9554	10.62	Postprocessed Carrier Float	12/10/2012	2:25:02 PM	POST-IE1-6B.cor	1718	163518.3899
1041361	1171379	316.097	008974	8974	9.97	Postprocessed Carrier Float	12/10/2012	2:25:04 PM	POST-IE1-6B.cor	1718	163520.418
1041360	1171373	316.068	009208	9208	10.23	Postprocessed Carrier Float	12/10/2012	2:25:06 PM	POST-IE1-6B.cor	1718	163522.365
1041359	1171368	316.204	008510	8510	9.46	Postprocessed Carrier Float	12/10/2012	2:25:08 PM	POST-IE1-6B.cor	1718	163524.374
1041358	1171362	316.221	008444	8444	9.38	Postprocessed Carrier Float	12/10/2012	2:25:10 PM	POST-IE1-6B.cor	1718	163526.4241
1041357	1171357	316.459	008657	8657	9.62	Postprocessed Carrier Float	12/10/2012	2:25:12 PM	POST-IE1-6B.cor	1718	163528.5049
1041356	1171352	316.461	007253	7253	8.06	Postprocessed Carrier Float	12/10/2012	2:25:14 PM	POST-IE1-6B.cor	1718	163530.426
1041356	1171347	316.581	008246	8246	9.16	Postprocessed Carrier Float	12/10/2012	2:25:16 PM	POST-IE1-6B.cor	1718	163532.4009
1041355	1171344	316.492	008435	8435	9.37	Postprocessed Carrier Float	12/10/2012	2:25:18 PM	POST-IE1-6B.cor	1718	163534.3779
1041352	1171344	316.566	008282	8282	9.20	Postprocessed Carrier Float	12/10/2012	2:25:20 PM	POST-IE1-6B.cor	1718	163536.4661
1041353	1171348	316.562	008415	8415	9.35	Postprocessed Carrier Float	12/10/2012	2:25:22 PM	POST-IE1-6B.cor	1718	163538.4209
1041354	1171353	316.558	009968	9968	11.08	Postprocessed Carrier Float	12/10/2012	2:25:24 PM	POST-IE1-6B.cor	1718	163540.429
1041354	1171358	316.524	007643	7643	8.49	Postprocessed Carrier Float	12/10/2012	2:25:26 PM	POST-IE1-6B.cor	1718	163542.5181
1041355	1171363	316.364	008562	8562	9.51	Postprocessed Carrier Float	12/10/2012	2:25:28 PM	POST-IE1-6B.cor	1718	163544.4709
1041356	1171368	316.34	009985	9985	11.09	Postprocessed Carrier Float	12/10/2012	2:25:30 PM	POST-IE1-6B.cor	1718	163546.5071
1041357	1171373	316.201	008911	8911	9.90	Postprocessed Carrier Float	12/10/2012	2:25:32 PM	POST-IE1-6B.cor	1718	163548.4961
1041357	1171378	316.282	008387	8387	9.32	Postprocessed Carrier Float	12/10/2012	2:25:34 PM	POST-IE1-6B.cor	1718	163550.4231

Easting	Northing	Elevation	Text	Rad cpm	uR/hr	Corr Type	GPS Date	GPS Time	Datafile	GPS Week	GPS Second
1041354	1171382	316.186	009681	9681	10.76	Postprocessed Carrier Float	12/10/2012	2:25:36 PM	POST-IE1-6B.cor	1718	163552.4561
1041352	1171380	316.31	009365	9365	10.41	Postprocessed Carrier Float	12/10/2012	2:25:38 PM	POST-IE1-6B.cor	1718	163554.4221
1041351	1171375	316.234	009697	9697	10.77	Postprocessed Carrier Float	12/10/2012	2:25:40 PM	POST-IE1-6B.cor	1718	163556.4199
1041351	1171369	316.337	009021	9021	10.02	Postprocessed Carrier Float	12/10/2012	2:25:42 PM	POST-IE1-6B.cor	1718	163558.501
1041350	1171364	316.334	008843	8843	9.83	Postprocessed Carrier Float	12/10/2012	2:25:44 PM	POST-IE1-6B.cor	1718	163560.438
1041349	1171358	316.445	008495	8495	9.44	Postprocessed Carrier Float	12/10/2012	2:25:46 PM	POST-IE1-6B.cor	1718	163562.3989
1041349	1171353	316.581	009441	9441	10.49	Postprocessed Carrier Float	12/10/2012	2:25:48 PM	POST-IE1-6B.cor	1718	163564.439
1041348	1171348	316.38	009380	9380	10.42	Postprocessed Carrier Float	12/10/2012	2:25:50 PM	POST-IE1-6B.cor	1718	163566.385
1041347	1171344	316.377	008588	8588	9.54	Postprocessed Carrier Float	12/10/2012	2:25:52 PM	POST-IE1-6B.cor	1718	163568.3789
1041345	1171344	316.325	008726	8726	9.70	Postprocessed Carrier Float	12/10/2012	2:25:54 PM	POST-IE1-6B.cor	1718	163570.417
1041344	1171346	316.134	008848	8848	9.83	Postprocessed Carrier Float	12/10/2012	2:25:56 PM	POST-IE1-6B.cor	1718	163572.407
1041345	1171351	316.414	008278	8278	9.20	Postprocessed Carrier Float	12/10/2012	2:25:58 PM	POST-IE1-6B.cor	1718	163574.4351
1041346	1171356	316.391	008535	8535	9.48	Postprocessed Carrier Float	12/10/2012	2:26:00 PM	POST-IE1-6B.cor	1718	163576.4189
1041347	1171362	316.336	008843	8843	9.83	Postprocessed Carrier Float	12/10/2012	2:26:02 PM	POST-IE1-6B.cor	1718	163578.427
1041348	1171367	316.24	009170	9170	10.19	Postprocessed Carrier Float	12/10/2012	2:26:04 PM	POST-IE1-6B.cor	1718	163580.4341
1041348	1171372	316.365	009625	9625	10.69	Postprocessed Carrier Float	12/10/2012	2:26:06 PM	POST-IE1-6B.cor	1718	163582.448
1041349	1171377	316.153	008506	8506	9.45	Postprocessed Carrier Float	12/10/2012	2:26:08 PM	POST-IE1-6B.cor	1718	163584.478
1041350	1171382	316.229	008946	8946	9.94	Postprocessed Carrier Float	12/10/2012	2:26:10 PM	POST-IE1-6B.cor	1718	163586.395
1041348	1171385	315.955	009154	9154	10.17	Postprocessed Carrier Float	12/10/2012	2:26:12 PM	POST-IE1-6B.cor	1718	163588.354
1041345	1171383	315.926	008852	8852	9.84	Postprocessed Carrier Float	12/10/2012	2:26:14 PM	POST-IE1-6B.cor	1718	163590.447
1041343	1171378	316.042	010100	10100	11.22	Postprocessed Carrier Float	12/10/2012	2:26:16 PM	POST-IE1-6B.cor	1718	163592.4431
1041343	1171373	316.035	010216	10216	11.35	Postprocessed Carrier Float	12/10/2012	2:26:18 PM	POST-IE1-6B.cor	1718	163594.394
1041342	1171367	316.3	009593	9593	10.66	Postprocessed Carrier Float	12/10/2012	2:26:20 PM	POST-IE1-6B.cor	1718	163596.428
1041341	1171362	316.352	009007	9007	10.01	Postprocessed Carrier Float	12/10/2012	2:26:22 PM	POST-IE1-6B.cor	1718	163598.4441
1041340	1171356	316.53	009570	9570	10.63	Postprocessed Carrier Float	12/10/2012	2:26:24 PM	POST-IE1-6B.cor	1718	163600.4651
1041340	1171352	316.264	009568	9568	10.63	Postprocessed Carrier Float	12/10/2012	2:26:26 PM	POST-IE1-6B.cor	1718	163602.4751
1041338	1171348	316.212	009335	9335	10.37	Postprocessed Carrier Float	12/10/2012	2:26:28 PM	POST-IE1-6B.cor	1718	163604.4761
1041336	1171347	316.297	008233	8233	9.15	Postprocessed Carrier Float	12/10/2012	2:26:30 PM	POST-IE1-6B.cor	1718	163606.467
1041336	1171347	316.336	008259	8259	9.18	Postprocessed Carrier Float	12/10/2012	2:26:32 PM	POST-IE1-6B.cor	1718	163608.468
1041336	1171350	316.673	008068	8068	8.96	Postprocessed Carrier Float	12/10/2012	2:26:34 PM	POST-IE1-6B.cor	1718	163610.4341
1041337	1171354	316.71	008464	8464	9.40	Postprocessed Carrier Float	12/10/2012	2:26:36 PM	POST-IE1-6B.cor	1718	163612.4351
1041338	1171360	316.495	009026	9026	10.03	Postprocessed Carrier Float	12/10/2012	2:26:38 PM	POST-IE1-6B.cor	1718	163614.4939
1041339	1171365	316.436	008649	8649	9.61	Postprocessed Carrier Float	12/10/2012	2:26:40 PM	POST-IE1-6B.cor	1718	163616.4021
1041340	1171371	316.142	008648	8648	9.61	Postprocessed Carrier Float	12/10/2012	2:26:42 PM	POST-IE1-6B.cor	1718	163618.4031
1041339	1171375	316.025	008858	8858	9.84	Postprocessed Carrier Float	12/10/2012	2:26:44 PM	POST-IE1-6B.cor	1718	163620.446
1041335	1171374	316.043	009373	9373	10.41	Postprocessed Carrier Float	12/10/2012	2:26:46 PM	POST-IE1-6B.cor	1718	163622.4341
1041334	1171369	316.327	008535	8535	9.48	Postprocessed Carrier Float	12/10/2012	2:26:48 PM	POST-IE1-6B.cor	1718	163624.4609
1041334	1171364	316.528	008986	8986	9.98	Postprocessed Carrier Float	12/10/2012	2:26:50 PM	POST-IE1-6B.cor	1718	163626.4451

Easting	Northing	Elevation	Text	Rad cpm	uR/hr	Corr Type	GPS Date	GPS Time	Datafile	GPS Week	GPS Second
1041334	1171358	316.603	008436	8436	9.37	Postprocessed Carrier Float	12/10/2012	2:26:52 PM	POST-IE1-6B.cor	1718	163628.4729
1041334	1171353	316.584	009497	9497	10.55	Postprocessed Carrier Float	12/10/2012	2:26:54 PM	POST-IE1-6B.cor	1718	163630.448
1041334	1171348	316.323	009181	9181	10.20	Postprocessed Carrier Float	12/10/2012	2:26:56 PM	POST-IE1-6B.cor	1718	163632.4409
1041332	1171346	316.644	009311	9311	10.35	Postprocessed Carrier Float	12/10/2012	2:26:58 PM	POST-IE1-6B.cor	1718	163634.4131
1041331	1171350	316.812	008682	8682	9.65	Postprocessed Carrier Float	12/10/2012	2:27:00 PM	POST-IE1-6B.cor	1718	163636.429
1041331	1171356	316.836	009182	9182	10.20	Postprocessed Carrier Float	12/10/2012	2:27:02 PM	POST-IE1-6B.cor	1718	163638.4871
1041332	1171360	316.857	008876	8876	9.86	Postprocessed Carrier Float	12/10/2012	2:27:04 PM	POST-IE1-6B.cor	1718	163640.4319
1041333	1171366	316.597	008077	8077	8.97	Postprocessed Carrier Float	12/10/2012	2:27:06 PM	POST-IE1-6B.cor	1718	163642.436
1041334	1171371	316.331	009047	9047	10.05	Postprocessed Carrier Float	12/10/2012	2:27:08 PM	POST-IE1-6B.cor	1718	163644.4319
1041335	1171376	315.907	009603	9603	10.67	Postprocessed Carrier Float	12/10/2012	2:27:10 PM	POST-IE1-6B.cor	1718	163646.457
1041336	1171381	315.782	008272	8272	9.19	Postprocessed Carrier Float	12/10/2012	2:27:12 PM	POST-IE1-6B.cor	1718	163648.4661
1041334	1171385	315.696	009667	9667	10.74	Postprocessed Carrier Float	12/10/2012	2:27:14 PM	POST-IE1-6B.cor	1718	163650.4309
1041332	1171384	315.722	009019	9019	10.02	Postprocessed Carrier Float	12/10/2012	2:27:16 PM	POST-IE1-6B.cor	1718	163652.4641
1041331	1171379	315.743	010621	10621	11.80	Postprocessed Carrier Float	12/10/2012	2:27:18 PM	POST-IE1-6B.cor	1718	163654.5029
1041330	1171375	316.203	009978	9978	11.09	Postprocessed Carrier Float	12/10/2012	2:27:20 PM	POST-IE1-6B.cor	1718	163656.4221
1041329	1171369	316.481	007583	7583	8.43	Postprocessed Carrier Float	12/10/2012	2:27:22 PM	POST-IE1-6B.cor	1718	163658.4529
1041329	1171364	316.965	008289	8289	9.21	Postprocessed Carrier Float	12/10/2012	2:27:24 PM	POST-IE1-6B.cor	1718	163660.436
1041329	1171359	317.098	008355	8355	9.28	Postprocessed Carrier Float	12/10/2012	2:27:26 PM	POST-IE1-6B.cor	1718	163662.4221
1041328	1171354	317.125	009207	9207	10.23	Postprocessed Carrier Float	12/10/2012	2:27:28 PM	POST-IE1-6B.cor	1718	163664.438
1041326	1171353	317.545	008615	8615	9.57	Postprocessed Carrier Float	12/10/2012	2:27:30 PM	POST-IE1-6B.cor	1718	163666.449
1041325	1171357	317.438	008713	8713	9.68	Postprocessed Carrier Float	12/10/2012	2:27:32 PM	POST-IE1-6B.cor	1718	163668.4409
1041326	1171362	317.266	008967	8967	9.96	Postprocessed Carrier Float	12/10/2012	2:27:34 PM	POST-IE1-6B.cor	1718	163670.437
1041326	1171368	316.864	008300	8300	9.22	Postprocessed Carrier Float	12/10/2012	2:27:36 PM	POST-IE1-6B.cor	1718	163672.437
1041326	1171373	316.222	008836	8836	9.82	Postprocessed Carrier Float	12/10/2012	2:27:38 PM	POST-IE1-6B.cor	1718	163674.542
1041327	1171377	315.945	008689	8689	9.65	Postprocessed Carrier Float	12/10/2012	2:27:40 PM	POST-IE1-6B.cor	1718	163676.4309
1041328	1171382	315.74	008530	8530	9.48	Postprocessed Carrier Float	12/10/2012	2:27:42 PM	POST-IE1-6B.cor	1718	163678.4861
1041328	1171384	315.283	009263	9263	10.29	Postprocessed Carrier Float	12/10/2012	2:27:44 PM	POST-IE1-6B.cor	1718	163680.4431
1041328	1171384	315.28	009204	9204	10.23	Postprocessed Carrier Float	12/10/2012	2:27:46 PM	POST-IE1-6B.cor	1718	163682.5039
1041328	1171384	315.376	009500	9500	10.56	Postprocessed Carrier Float	12/10/2012	2:27:48 PM	POST-IE1-6B.cor	1718	163684.4871
1041328	1171384	315.466	009683	9683	10.76	Postprocessed Carrier Float	12/10/2012	2:27:50 PM	POST-IE1-6B.cor	1718	163686.4299
1041328	1171384	315.438	009245	9245	10.27	Postprocessed Carrier Float	12/10/2012	2:27:52 PM	POST-IE1-6B.cor	1718	163688.4619
1042483	1172276	315.457	007539	7539	8.38	Postprocessed Carrier Float	11/29/2012	11:33:04 AM	POST-MH41.cor	1716	412400.352
1042482	1172277	316.518	009081	9081	10.09	Postprocessed Carrier Float	11/29/2012	11:33:06 AM	POST-MH41.cor	1716	412402.272
1042482	1172277	315.526	008180	8180	9.09	Postprocessed Carrier Float	11/29/2012	11:33:08 AM	POST-MH41.cor	1716	412404.213
1042482	1172277	315.499	009721	9721	10.80	Postprocessed Carrier Float	11/29/2012	11:33:10 AM	POST-MH41.cor	1716	412406.197
1042482	1172277	315.357	010125	10125	11.25	Postprocessed Carrier Float	11/29/2012	11:33:12 AM	POST-MH41.cor	1716	412408.295
1042480	1172277	315.66	008088	8088	8.99	Postprocessed Carrier Float	11/29/2012	11:33:14 AM	POST-MH41.cor	1716	412410.288
1042477	1172275	316.921	008913	8913	9.90	Postprocessed Code	11/29/2012	11:33:16 AM	POST-MH41.cor	1716	412412.269

Easting	Northing	Elevation	Text	Rad cpm	uR/hr	Corr Type	GPS Date	GPS Time	Datafile	GPS Week	GPS Second
1042478	1172275	317.027	007997	7997	8.89	Postprocessed Code	11/29/2012	11:33:18 AM	POST-MH41.cor	1716	412414.344
1042478	1172275	316.348	008637	8637	9.60	Postprocessed Code	11/29/2012	11:33:20 AM	POST-MH41.cor	1716	412416.258
1042479	1172274	315.036	008152	8152	9.06	Postprocessed Carrier Float	11/29/2012	11:33:22 AM	POST-MH41.cor	1716	412418.271
1042479	1172274	314.67	007604	7604	8.45	Postprocessed Carrier Float	11/29/2012	11:33:24 AM	POST-MH41.cor	1716	412420.309
1042479	1172274	314.58	008980	8980	9.98	Postprocessed Carrier Float	11/29/2012	11:33:26 AM	POST-MH41.cor	1716	412422.267
1042477	1172276	314.943	008458	8458	9.40	Postprocessed Carrier Float	11/29/2012	11:33:28 AM	POST-MH41.cor	1716	412424.298
1042477	1172275	314.802	008441	8441	9.38	Postprocessed Carrier Float	11/29/2012	11:33:30 AM	POST-MH41.cor	1716	412426.271
1042477	1172276	314.983	009557	9557	10.62	Postprocessed Carrier Float	11/29/2012	11:33:32 AM	POST-MH41.cor	1716	412428.304
1042477	1172276	315.091	008479	8479	9.42	Postprocessed Carrier Float	11/29/2012	11:33:34 AM	POST-MH41.cor	1716	412430.213
1042477	1172276	315.026	008540	8540	9.49	Postprocessed Carrier Float	11/29/2012	11:33:36 AM	POST-MH41.cor	1716	412432.215
1042477	1172275	314.895	007763	7763	8.63	Postprocessed Carrier Float	11/29/2012	11:33:38 AM	POST-MH41.cor	1716	412434.257
1042477	1172275	314.961	008305	8305	9.23	Postprocessed Carrier Float	11/29/2012	11:33:40 AM	POST-MH41.cor	1716	412436.238
1042477	1172275	315.002	008295	8295	9.22	Postprocessed Carrier Float	11/29/2012	11:33:42 AM	POST-MH41.cor	1716	412438.311
1042477	1172275	315.463	008183	8183	9.09	Postprocessed Carrier Float	11/29/2012	11:33:44 AM	POST-MH41.cor	1716	412440.218
1042478	1172275	315.324	008686	8686	9.65	Postprocessed Carrier Float	11/29/2012	11:33:46 AM	POST-MH41.cor	1716	412442.291
1042478	1172275	315.624	008290	8290	9.21	Postprocessed Carrier Float	11/29/2012	11:33:48 AM	POST-MH41.cor	1716	412444.312
1042478	1172275	315.807	008423	8423	9.36	Postprocessed Carrier Float	11/29/2012	11:33:50 AM	POST-MH41.cor	1716	412446.338
1042478	1172275	315.757	008836	8836	9.82	Postprocessed Carrier Float	11/29/2012	11:33:52 AM	POST-MH41.cor	1716	412448.269
1042478	1172275	315.876	008292	8292	9.21	Postprocessed Carrier Float	11/29/2012	11:33:54 AM	POST-MH41.cor	1716	412450.347
1042478	1172275	315.486	008648	8648	9.61	Postprocessed Carrier Float	11/29/2012	11:33:56 AM	POST-MH41.cor	1716	412452.343
1042478	1172276	315.503	008423	8423	9.36	Postprocessed Carrier Float	11/29/2012	11:33:58 AM	POST-MH41.cor	1716	412454.363
1042478	1172276	315.381	008859	8859	9.84	Postprocessed Carrier Float	11/29/2012	11:34:00 AM	POST-MH41.cor	1716	412456.25
1042478	1172276	315.499	008061	8061	8.96	Postprocessed Carrier Float	11/29/2012	11:34:02 AM	POST-MH41.cor	1716	412458.346
1042478	1172276	315.64	007711	7711	8.57	Postprocessed Carrier Float	11/29/2012	11:34:04 AM	POST-MH41.cor	1716	412460.38
1042478	1172276	315.72	007472	7472	8.30	Postprocessed Carrier Float	11/29/2012	11:34:06 AM	POST-MH41.cor	1716	412462.341
1042477	1172276	315.206	007389	7389	8.21	Postprocessed Carrier Float	11/29/2012	11:34:08 AM	POST-MH41.cor	1716	412464.262
1042477	1172276	314.806	007609	7609	8.45	Postprocessed Carrier Float	11/29/2012	11:34:10 AM	POST-MH41.cor	1716	412466.339
1042477	1172275	315.09	008980	8980	9.98	Postprocessed Carrier Float	11/29/2012	11:34:12 AM	POST-MH41.cor	1716	412468.27
1042477	1172275	315.318	008456	8456	9.40	Postprocessed Carrier Float	11/29/2012	11:34:16 AM	POST-MH41.cor	1716	412472.31
1042477	1172275	315.247	009146	9146	10.16	Postprocessed Carrier Float	11/29/2012	11:34:18 AM	POST-MH41.cor	1716	412474.221
1042477	1172276	314.653	008889	8889	9.88	Postprocessed Carrier Float	11/29/2012	11:34:20 AM	POST-MH41.cor	1716	412476.245
1042476	1172275	315.074	008603	8603	9.56	Postprocessed Carrier Float	11/29/2012	11:34:22 AM	POST-MH41.cor	1716	412478.315
1042475	1172272	315.769	008172	8172	9.08	Postprocessed Carrier Float	11/29/2012	11:34:24 AM	POST-MH41.cor	1716	412480.34
1042472	1172269	316.35	007838	7838	8.71	Postprocessed Code	11/29/2012	11:34:26 AM	POST-MH41.cor	1716	412482.313
1042473	1172269	316.238	007945	7945	8.83	Postprocessed Code	11/29/2012	11:34:28 AM	POST-MH41.cor	1716	412484.202
1042473	1172270	316.307	008064	8064	8.96	Postprocessed Code	11/29/2012	11:34:30 AM	POST-MH41.cor	1716	412486.235
1042474	1172270	315.757	007749	7749	8.61	Postprocessed Carrier Float	11/29/2012	11:34:32 AM	POST-MH41.cor	1716	412488.355
1042475	1172270	314.614	009274	9274	10.30	Postprocessed Carrier Float	11/29/2012	11:34:34 AM	POST-MH41.cor	1716	412490.2

Easting	Northing	Elevation	Text	Rad cpm	uR/hr	Corr Type	GPS Date	GPS Time	Datafile	GPS Week	GPS Second
1042478	1172268	317.076	009407	9407	10.45	Postprocessed Code	11/29/2012	11:34:36 AM	POST-MH41.cor	1716	412492.361
1042481	1172267	316.991	007615	7615	8.46	Postprocessed Code	11/29/2012	11:34:38 AM	POST-MH41.cor	1716	412494.223
1042484	1172263	318.118	008201	8201	9.11	Postprocessed Code	11/29/2012	11:34:40 AM	POST-MH41.cor	1716	412496.267
1042485	1172261	317.58	008695	8695	9.66	Postprocessed Code	11/29/2012	11:34:42 AM	POST-MH41.cor	1716	412498.33
1042483	1172263	317.201	008298	8298	9.22	Postprocessed Code	11/29/2012	11:34:44 AM	POST-MH41.cor	1716	412500.244
1042484	1172263	316.547	007778	7778	8.64	Postprocessed Code	11/29/2012	11:34:46 AM	POST-MH41.cor	1716	412502.211
1042483	1172262	315.768	007753	7753	8.61	Postprocessed Code	11/29/2012	11:34:48 AM	POST-MH41.cor	1716	412504.252
1042482	1172260	315.584	007647	7647	8.50	Postprocessed Code	11/29/2012	11:34:50 AM	POST-MH41.cor	1716	412506.229
1042480	1172259	318.187	008435	8435	9.37	Postprocessed Code	11/29/2012	11:34:52 AM	POST-MH41.cor	1716	412508.278
1042481	1172258	315.754	008544	8544	9.49	Postprocessed Code	11/29/2012	11:34:54 AM	POST-MH41.cor	1716	412510.237
1042483	1172255	316.575	008686	8686	9.65	Postprocessed Code	11/29/2012	11:34:56 AM	POST-MH41.cor	1716	412512.282
1042485	1172252	315.753	009505	9505	10.56	Postprocessed Code	11/29/2012	11:34:58 AM	POST-MH41.cor	1716	412514.274
1042484	1172250	314.792	009901	9901	11.00	Postprocessed Code	11/29/2012	11:35:00 AM	POST-MH41.cor	1716	412516.147
1042481	1172246	314.057	010616	10616	11.80	Postprocessed Code	11/29/2012	11:35:02 AM	POST-MH41.cor	1716	412518.333
1042476	1172247	317.618	009483	9483	10.54	Postprocessed Code	11/29/2012	11:35:04 AM	POST-MH41.cor	1716	412520.278
1042473	1172249	317.752	008820	8820	9.80	Postprocessed Code	11/29/2012	11:35:06 AM	POST-MH41.cor	1716	412522.332
1042472	1172251	317.185	008381	8381	9.31	Postprocessed Code	11/29/2012	11:35:08 AM	POST-MH41.cor	1716	412524.21
1042471	1172256	318.888	008234	8234	9.15	Postprocessed Code	11/29/2012	11:35:10 AM	POST-MH41.cor	1716	412526.194
1042467	1172259	317.816	008629	8629	9.59	Postprocessed Carrier Float	11/29/2012	11:35:12 AM	POST-MH41.cor	1716	412528.25
1042466	1172262	316.042	008887	8887	9.87	Postprocessed Code	11/29/2012	11:35:14 AM	POST-MH41.cor	1716	412530.277
1042467	1172266	312.616	009150	9150	10.17	Postprocessed Code	11/29/2012	11:35:16 AM	POST-MH41.cor	1716	412532.316
1042468	1172267	316.988	008589	8589	9.54	Postprocessed Code	11/29/2012	11:35:18 AM	POST-MH41.cor	1716	412534.345
1042469	1172267	316.875	009341	9341	10.38	Postprocessed Code	11/29/2012	11:35:20 AM	POST-MH41.cor	1716	412536.227
1042467	1172270	318.766	007806	7806	8.67	Postprocessed Carrier Float	11/29/2012	11:35:22 AM	POST-MH41.cor	1716	412538.375
1042465	1172271	318.702	007230	7230	8.03	Postprocessed Code	11/29/2012	11:35:24 AM	POST-MH41.cor	1716	412540.173
1042464	1172274	317.352	008078	8078	8.98	Postprocessed Code	11/29/2012	11:35:26 AM	POST-MH41.cor	1716	412542.303
1042463	1172276	317.552	008087	8087	8.99	Postprocessed Code	11/29/2012	11:35:28 AM	POST-MH41.cor	1716	412544.201
1042461	1172282	317.54	007870	7870	8.74	Postprocessed Code	11/29/2012	11:35:30 AM	POST-MH41.cor	1716	412546.216
1042463	1172283	313.14	008509	8509	9.45	Postprocessed Carrier Float	11/29/2012	11:35:32 AM	POST-MH41.cor	1716	412548.333
1042460	1172287	319.844	007957	7957	8.84	Postprocessed Carrier Float	11/29/2012	11:35:34 AM	POST-MH41.cor	1716	412550.298
1042461	1172285	327.382	007847	7847	8.72	Postprocessed Carrier Float	11/29/2012	11:35:36 AM	POST-MH41.cor	1716	412552.257
1042465	1172291	316.688	008785	8785	9.76	Postprocessed Code	11/29/2012	11:35:38 AM	POST-MH41.cor	1716	412554.315
1042466	1172295	317.703	007996	7996	8.88	Postprocessed Code	11/29/2012	11:35:40 AM	POST-MH41.cor	1716	412556.239
1042466	1172298	317.014	009582	9582	10.65	Postprocessed Code	11/29/2012	11:35:42 AM	POST-MH41.cor	1716	412558.249
1042467	1172298	317.612	008496	8496	9.44	Postprocessed Code	11/29/2012	11:35:44 AM	POST-MH41.cor	1716	412560.179
1042471	1172304	318.562	007888	7888	8.76	Postprocessed Code	11/29/2012	11:35:46 AM	POST-MH41.cor	1716	412562.202
1042477	1172302	318.042	009238	9238	10.26	Postprocessed Code	11/29/2012	11:35:48 AM	POST-MH41.cor	1716	412564.198
1042480	1172297	317.7	009720	9720	10.80	Postprocessed Code	11/29/2012	11:35:50 AM	POST-MH41.cor	1716	412566.245

Easting	Northing	Elevation	Text	Rad cpm	uR/hr	Corr Type	GPS Date	GPS Time	Datafile	GPS Week	GPS Second
1042480	1172293	320.367	008737	8737	9.71	Postprocessed Code	11/29/2012	11:35:52 AM	POST-MH41.cor	1716	412568.247
1042481	1172290	319.962	008151	8151	9.06	Postprocessed Code	11/29/2012	11:35:54 AM	POST-MH41.cor	1716	412570.202
1042476	1172297	319.37	008579	8579	9.53	Postprocessed Code	11/29/2012	11:35:56 AM	POST-MH41.cor	1716	412572.24
1042476	1172301	318.919	008358	8358	9.29	Postprocessed Code	11/29/2012	11:35:58 AM	POST-MH41.cor	1716	412574.242
1042471	1172303	319.48	007939	7939	8.82	Postprocessed Code	11/29/2012	11:36:00 AM	POST-MH41.cor	1716	412576.245
1042471	1172302	320.022	009773	9773	10.86	Postprocessed Code	11/29/2012	11:36:02 AM	POST-MH41.cor	1716	412578.185
1042475	1172297	318.333	008718	8718	9.69	Postprocessed Code	11/29/2012	11:36:04 AM	POST-MH41.cor	1716	412580.182
1042479	1172289	319.313	009297	9297	10.33	Postprocessed Code	11/29/2012	11:36:06 AM	POST-MH41.cor	1716	412582.234
1042477	1172288	318.53	009093	9093	10.10	Postprocessed Code	11/29/2012	11:36:08 AM	POST-MH41.cor	1716	412584.265
1042473	1172289	317.71	009208	9208	10.23	Postprocessed Code	11/29/2012	11:36:10 AM	POST-MH41.cor	1716	412586.266
1042471	1172293	317.335	009073	9073	10.08	Postprocessed Code	11/29/2012	11:36:12 AM	POST-MH41.cor	1716	412588.278
1042469	1172296	316.924	009117	9117	10.13	Postprocessed Code	11/29/2012	11:36:14 AM	POST-MH41.cor	1716	412590.392
1042470	1172298	317.539	007987	7987	8.87	Postprocessed Code	11/29/2012	11:36:16 AM	POST-MH41.cor	1716	412592.34
1042469	1172297	317.673	008509	8509	9.45	Postprocessed Code	11/29/2012	11:36:18 AM	POST-MH41.cor	1716	412594.27
1042466	1172297	317.912	008092	8092	8.99	Postprocessed Code	11/29/2012	11:36:20 AM	POST-MH41.cor	1716	412596.223
1042469	1172293	316.768	008628	8628	9.59	Postprocessed Code	11/29/2012	11:36:22 AM	POST-MH41.cor	1716	412598.254
1042472	1172291	316.999	008819	8819	9.80	Postprocessed Code	11/29/2012	11:36:24 AM	POST-MH41.cor	1716	412600.164
1042471	1172286	316.141	008733	8733	9.70	Postprocessed Code	11/29/2012	11:36:26 AM	POST-MH41.cor	1716	412602.211
1042467	1172286	318.171	008383	8383	9.31	Postprocessed Code	11/29/2012	11:36:28 AM	POST-MH41.cor	1716	412604.161
1042466	1172285	318.231	007844	7844	8.72	Postprocessed Code	11/29/2012	11:36:30 AM	POST-MH41.cor	1716	412606.208
1042462	1172284	318.259	008462	8462	9.40	Postprocessed Code	11/29/2012	11:36:32 AM	POST-MH41.cor	1716	412608.218
1042463	1172284	317.653	008201	8201	9.11	Postprocessed Code	11/29/2012	11:36:34 AM	POST-MH41.cor	1716	412610.278
1042466	1172284	318.157	009085	9085	10.09	Postprocessed Code	11/29/2012	11:36:36 AM	POST-MH41.cor	1716	412612.28
1042469	1172288	319.509	008862	8862	9.85	Postprocessed Code	11/29/2012	11:36:38 AM	POST-MH41.cor	1716	412614.273
1042473	1172290	317.738	008384	8384	9.32	Postprocessed Code	11/29/2012	11:36:40 AM	POST-MH41.cor	1716	412616.194
1042478	1172293	320.964	008429	8429	9.37	Postprocessed Code	11/29/2012	11:36:42 AM	POST-MH41.cor	1716	412618.242
1042480	1172289	320.498	008664	8664	9.63	Postprocessed Code	11/29/2012	11:36:44 AM	POST-MH41.cor	1716	412620.154
1042478	1172290	316.796	008484	8484	9.43	Postprocessed Code	11/29/2012	11:36:46 AM	POST-MH41.cor	1716	412622.156
1042476	1172287	318.536	008592	8592	9.55	Postprocessed Code	11/29/2012	11:36:48 AM	POST-MH41.cor	1716	412624.257
1042470	1172285	314.8	009687	9687	10.76	Postprocessed Code	11/29/2012	11:36:50 AM	POST-MH41.cor	1716	412626.224
1042464	1172284	315.853	008975	8975	9.97	Postprocessed Code	11/29/2012	11:36:52 AM	POST-MH41.cor	1716	412628.205
1042463	1172283	317.434	009538	9538	10.60	Postprocessed Code	11/29/2012	11:36:54 AM	POST-MH41.cor	1716	412630.211
1042463	1172280	319.858	008891	8891	9.88	Postprocessed Code	11/29/2012	11:36:56 AM	POST-MH41.cor	1716	412632.212
1042466	1172280	318.001	008895	8895	9.88	Postprocessed Code	11/29/2012	11:36:58 AM	POST-MH41.cor	1716	412634.212
1042469	1172285	317.568	008903	8903	9.89	Postprocessed Code	11/29/2012	11:37:00 AM	POST-MH41.cor	1716	412636.263
1042472	1172286	317.791	008851	8851	9.83	Postprocessed Code	11/29/2012	11:37:02 AM	POST-MH41.cor	1716	412638.293
1042472	1172289	318.605	008743	8743	9.71	Postprocessed Code	11/29/2012	11:37:04 AM	POST-MH41.cor	1716	412640.174
1042480	1172290	319.18	008676	8676	9.64	Postprocessed Code	11/29/2012	11:37:06 AM	POST-MH41.cor	1716	412642.196

Easting	Northing	Elevation	Text	Rad cpm	uR/hr	Corr Type	GPS Date	GPS Time	Datafile	GPS Week	GPS Second
1042486	1172288	317.197	008134	8134	9.04	Postprocessed Code	11/29/2012	11:37:08 AM	POST-MH41.cor	1716	412644.162
1042488	1172284	317.053	008616	8616	9.57	Postprocessed Code	11/29/2012	11:37:10 AM	POST-MH41.cor	1716	412646.249
1042484	1172283	315.613	009193	9193	10.21	Postprocessed Code	11/29/2012	11:37:12 AM	POST-MH41.cor	1716	412648.19
1042479	1172285	315.237	008544	8544	9.49	Postprocessed Code	11/29/2012	11:37:14 AM	POST-MH41.cor	1716	412650.172
1042475	1172284	314.629	007737	7737	8.60	Postprocessed Code	11/29/2012	11:37:16 AM	POST-MH41.cor	1716	412652.196
1042471	1172284	314.612	008756	8756	9.73	Postprocessed Code	11/29/2012	11:37:18 AM	POST-MH41.cor	1716	412654.283
1042468	1172282	316.165	008452	8452	9.39	Postprocessed Code	11/29/2012	11:37:20 AM	POST-MH41.cor	1716	412656.253
1042464	1172282	315.574	008898	8898	9.89	Postprocessed Carrier Float	11/29/2012	11:37:22 AM	POST-MH41.cor	1716	412658.273
1042462	1172280	315.963	009728	9728	10.81	Postprocessed Code	11/29/2012	11:37:24 AM	POST-MH41.cor	1716	412660.307
1042462	1172278	315.507	009473	9473	10.53	Postprocessed Code	11/29/2012	11:37:26 AM	POST-MH41.cor	1716	412662.299
1042466	1172279	314.529	009112	9112	10.12	Postprocessed Code	11/29/2012	11:37:28 AM	POST-MH41.cor	1716	412664.212
1042469	1172281	313.283	009082	9082	10.09	Postprocessed Code	11/29/2012	11:37:30 AM	POST-MH41.cor	1716	412666.408
1042474	1172282	312.981	009507	9507	10.56	Postprocessed Code	11/29/2012	11:37:32 AM	POST-MH41.cor	1716	412668.304
1042478	1172281	313.271	009256	9256	10.28	Postprocessed Code	11/29/2012	11:37:34 AM	POST-MH41.cor	1716	412670.197
1042482	1172283	312.496	007778	7778	8.64	Postprocessed Code	11/29/2012	11:37:36 AM	POST-MH41.cor	1716	412672.216
1042485	1172284	311.591	009261	9261	10.29	Postprocessed Code	11/29/2012	11:37:38 AM	POST-MH41.cor	1716	412674.235
1042486	1172280	309.605	009353	9353	10.39	Postprocessed Code	11/29/2012	11:37:40 AM	POST-MH41.cor	1716	412676.289
1042485	1172280	310.585	010537	10537	11.71	Postprocessed Code	11/29/2012	11:37:42 AM	POST-MH41.cor	1716	412678.24
1042481	1172281	312.724	009906	9906	11.01	Postprocessed Code	11/29/2012	11:37:44 AM	POST-MH41.cor	1716	412680.314
1042477	1172281	314.186	008603	8603	9.56	Postprocessed Code	11/29/2012	11:37:46 AM	POST-MH41.cor	1716	412682.233
1042473	1172280	315.884	009040	9040	10.04	Postprocessed Code	11/29/2012	11:37:48 AM	POST-MH41.cor	1716	412684.326
1042470	1172278	316.378	008222	8222	9.14	Postprocessed Code	11/29/2012	11:37:50 AM	POST-MH41.cor	1716	412686.318
1042465	1172279	317.27	008426	8426	9.36	Postprocessed Carrier Float	11/29/2012	11:37:52 AM	POST-MH41.cor	1716	412688.317
1042463	1172276	316.047	008791	8791	9.77	Postprocessed Code	11/29/2012	11:37:54 AM	POST-MH41.cor	1716	412690.319
1042464	1172273	317.151	008604	8604	9.56	Postprocessed Code	11/29/2012	11:37:56 AM	POST-MH41.cor	1716	412692.255
1042467	1172273	317.414	008600	8600	9.56	Postprocessed Code	11/29/2012	11:37:58 AM	POST-MH41.cor	1716	412694.231
1042470	1172275	316.706	009132	9132	10.15	Postprocessed Code	11/29/2012	11:38:00 AM	POST-MH41.cor	1716	412696.212
1042473	1172275	316.637	009255	9255	10.28	Postprocessed Code	11/29/2012	11:38:02 AM	POST-MH41.cor	1716	412698.177
1042477	1172278	316.259	008873	8873	9.86	Postprocessed Code	11/29/2012	11:38:04 AM	POST-MH41.cor	1716	412700.172
1042481	1172279	316.917	008639	8639	9.60	Postprocessed Code	11/29/2012	11:38:06 AM	POST-MH41.cor	1716	412702.32
1042485	1172280	316.599	008977	8977	9.97	Postprocessed Code	11/29/2012	11:38:08 AM	POST-MH41.cor	1716	412704.241
1042485	1172278	316.492	009411	9411	10.46	Postprocessed Code	11/29/2012	11:38:10 AM	POST-MH41.cor	1716	412706.182
1042482	1172277	316.388	008298	8298	9.22	Postprocessed Code	11/29/2012	11:38:12 AM	POST-MH41.cor	1716	412708.269
1042479	1172277	317.525	007958	7958	8.84	Postprocessed Code	11/29/2012	11:38:14 AM	POST-MH41.cor	1716	412710.256
1042476	1172279	318.606	007877	7877	8.75	Postprocessed Code	11/29/2012	11:38:16 AM	POST-MH41.cor	1716	412712.209
1042474	1172273	318.746	007759	7759	8.62	Postprocessed Code	11/29/2012	11:38:18 AM	POST-MH41.cor	1716	412714.269
1042473	1172271	319.597	008742	8742	9.71	Postprocessed Code	11/29/2012	11:38:20 AM	POST-MH41.cor	1716	412716.236
1042471	1172270	319.526	008609	8609	9.57	Postprocessed Code	11/29/2012	11:38:22 AM	POST-MH41.cor	1716	412718.236

Easting	Northing	Elevation	Text	Rad cpm	uR/hr	Corr Type	GPS Date	GPS Time	Datafile	GPS Week	GPS Second
1042471	1172269	317.334	008488	8488	9.43	Postprocessed Code	11/29/2012	11:38:24 AM	POST-MH41.cor	1716	412720.303
1042474	1172264	317.448	008060	8060	8.96	Postprocessed Code	11/29/2012	11:38:26 AM	POST-MH41.cor	1716	412722.305
1042476	1172260	316.284	009143	9143	10.16	Postprocessed Code	11/29/2012	11:38:28 AM	POST-MH41.cor	1716	412724.307
1042478	1172255	315.187	008836	8836	9.82	Postprocessed Code	11/29/2012	11:38:30 AM	POST-MH41.cor	1716	412726.224
1042478	1172250	315.015	008622	8622	9.58	Postprocessed Code	11/29/2012	11:38:32 AM	POST-MH41.cor	1716	412728.242
1042478	1172248	314.949	008624	8624	9.58	Postprocessed Code	11/29/2012	11:38:34 AM	POST-MH41.cor	1716	412730.285
1042476	1172250	316.515	008819	8819	9.80	Postprocessed Code	11/29/2012	11:38:36 AM	POST-MH41.cor	1716	412732.294
1042472	1172254	317.029	009318	9318	10.35	Postprocessed Code	11/29/2012	11:38:38 AM	POST-MH41.cor	1716	412734.33
1042472	1172260	317.624	009109	9109	10.12	Postprocessed Code	11/29/2012	11:38:40 AM	POST-MH41.cor	1716	412736.306
1042470	1172263	320.077	007867	7867	8.74	Postprocessed Code	11/29/2012	11:38:42 AM	POST-MH41.cor	1716	412738.361
1042470	1172268	317.958	008936	8936	9.93	Postprocessed Code	11/29/2012	11:38:44 AM	POST-MH41.cor	1716	412740.301
1042469	1172265	319.041	009003	9003	10.00	Postprocessed Carrier Float	11/29/2012	11:38:46 AM	POST-MH41.cor	1716	412742.26
1042471	1172261	318.867	008535	8535	9.48	Postprocessed Carrier Float	11/29/2012	11:38:48 AM	POST-MH41.cor	1716	412744.293
1042473	1172259	317.18	009346	9346	10.38	Postprocessed Code	11/29/2012	11:38:50 AM	POST-MH41.cor	1716	412746.264
1042474	1172256	314.75	009539	9539	10.60	Postprocessed Code	11/29/2012	11:38:52 AM	POST-MH41.cor	1716	412748.236
1042476	1172252	315.447	008861	8861	9.85	Postprocessed Code	11/29/2012	11:38:54 AM	POST-MH41.cor	1716	412750.293
1042477	1172247	316.009	009028	9028	10.03	Postprocessed Code	11/29/2012	11:38:56 AM	POST-MH41.cor	1716	412752.399
1042475	1172243	316.111	009699	9699	10.78	Postprocessed Code	11/29/2012	11:38:58 AM	POST-MH41.cor	1716	412754.272
1042475	1172246	320.059	008376	8376	9.31	Postprocessed Code	11/29/2012	11:39:00 AM	POST-MH41.cor	1716	412756.256
1042474	1172246	321.493	008263	8263	9.18	Postprocessed Code	11/29/2012	11:39:02 AM	POST-MH41.cor	1716	412758.314
1042473	1172250	320.87	007896	7896	8.77	Postprocessed Code	11/29/2012	11:39:04 AM	POST-MH41.cor	1716	412760.281
1042477	1172254	318.175	008278	8278	9.20	Postprocessed Code	11/29/2012	11:39:06 AM	POST-MH41.cor	1716	412762.274
1042477	1172257	317.586	008842	8842	9.82	Postprocessed Code	11/29/2012	11:39:08 AM	POST-MH41.cor	1716	412764.322
1042481	1172261	319.966	007617	7617	8.46	Postprocessed Code	11/29/2012	11:39:10 AM	POST-MH41.cor	1716	412766.244
1042483	1172263	318.743	009243	9243	10.27	Postprocessed Code	11/29/2012	11:39:12 AM	POST-MH41.cor	1716	412768.217
1042484	1172266	316.85	007395	7395	8.22	Postprocessed Code	11/29/2012	11:39:14 AM	POST-MH41.cor	1716	412770.197
1042481	1172271	315.22	008076	8076	8.97	Postprocessed Code	11/29/2012	11:39:16 AM	POST-MH41.cor	1716	412772.22
1042482	1172272	314.075	008184	8184	9.09	Postprocessed Code	11/29/2012	11:39:18 AM	POST-MH41.cor	1716	412774.17
1042483	1172275	314.403	007801	7801	8.67	Postprocessed Code	11/29/2012	11:39:20 AM	POST-MH41.cor	1716	412776.291
1042485	1172274	314.72	009600	9600	10.67	Postprocessed Code	11/29/2012	11:39:22 AM	POST-MH41.cor	1716	412778.313
1042483	1172271	313.978	009075	9075	10.08	Postprocessed Code	11/29/2012	11:39:24 AM	POST-MH41.cor	1716	412780.319
1042485	1172269	313.788	007435	7435	8.26	Postprocessed Carrier Float	11/29/2012	11:39:26 AM	POST-MH41.cor	1716	412782.182
1042483	1172271	313.933	007042	7042	7.82	Postprocessed Code	11/29/2012	11:39:28 AM	POST-MH41.cor	1716	412784.271
1042482	1172271	313.699	008390	8390	9.32	Postprocessed Code	11/29/2012	11:39:30 AM	POST-MH41.cor	1716	412786.285
1042483	1172272	313.794	007447	7447	8.27	Postprocessed Code	11/29/2012	11:39:32 AM	POST-MH41.cor	1716	412788.277
1042484	1172273	313.652	007380	7380	8.20	Postprocessed Code	11/29/2012	11:39:34 AM	POST-MH41.cor	1716	412790.215
1042486	1172274	313.349	007683	7683	8.54	Postprocessed Code	11/29/2012	11:39:36 AM	POST-MH41.cor	1716	412792.277
1042488	1172275	314.228	008220	8220	9.13	Postprocessed Code	11/29/2012	11:39:38 AM	POST-MH41.cor	1716	412794.24

Easting	Northing	Elevation	Text	Rad cpm	uR/hr	Corr Type	GPS Date	GPS Time	Datafile	GPS Week	GPS Second
1042492	1172277	316.231	010361	10361	11.51	Postprocessed Code	11/29/2012	11:39:40 AM	POST-MH41.cor	1716	412796.221
1042494	1172282	316.884	010525	10525	11.69	Postprocessed Code	11/29/2012	11:39:42 AM	POST-MH41.cor	1716	412798.219
1042494	1172287	318.08	009860	9860	10.96	Postprocessed Code	11/29/2012	11:39:44 AM	POST-MH41.cor	1716	412800.314
1042493	1172288	318.528	009076	9076	10.08	Postprocessed Code	11/29/2012	11:39:46 AM	POST-MH41.cor	1716	412802.296
1042493	1172288	319.077	008442	8442	9.38	Postprocessed Code	11/29/2012	11:39:48 AM	POST-MH41.cor	1716	412804.278
1042490	1172286	318.56	009010	9010	10.01	Postprocessed Code	11/29/2012	11:39:50 AM	POST-MH41.cor	1716	412806.263
1042490	1172282	316.606	009255	9255	10.28	Postprocessed Code	11/29/2012	11:39:52 AM	POST-MH41.cor	1716	412808.278
1042491	1172280	318.13	011911	11911	13.23	Postprocessed Code	11/29/2012	11:39:54 AM	POST-MH41.cor	1716	412810.242
1042494	1172279	319.031	010397	10397	11.55	Postprocessed Code	11/29/2012	11:39:56 AM	POST-MH41.cor	1716	412812.208
1042494	1172276	318.916	011074	11074	12.30	Postprocessed Code	11/29/2012	11:39:58 AM	POST-MH41.cor	1716	412814.227
1042495	1172274	318.752	010667	10667	11.85	Postprocessed Code	11/29/2012	11:40:00 AM	POST-MH41.cor	1716	412816.224
1042492	1172269	316.758	011256	11256	12.51	Postprocessed Code	11/29/2012	11:40:02 AM	POST-MH41.cor	1716	412818.328
1042490	1172269	318.997	009073	9073	10.08	Postprocessed Code	11/29/2012	11:40:04 AM	POST-MH41.cor	1716	412820.318
1042489	1172267	319.169	009784	9784	10.87	Postprocessed Code	11/29/2012	11:40:06 AM	POST-MH41.cor	1716	412822.228
1042491	1172264	318.806	008014	8014	8.90	Postprocessed Code	11/29/2012	11:40:08 AM	POST-MH41.cor	1716	412824.311
1042495	1172263	320.365	010176	10176	11.31	Postprocessed Code	11/29/2012	11:40:10 AM	POST-MH41.cor	1716	412826.352
1042493	1172260	319.846	010446	10446	11.61	Postprocessed Code	11/29/2012	11:40:12 AM	POST-MH41.cor	1716	412828.288
1042489	1172260	319.141	009067	9067	10.07	Postprocessed Code	11/29/2012	11:40:14 AM	POST-MH41.cor	1716	412830.314
1042489	1172260	319.828	009394	9394	10.44	Postprocessed Code	11/29/2012	11:40:16 AM	POST-MH41.cor	1716	412832.272
1042491	1172260	320.417	008702	8702	9.67	Postprocessed Code	11/29/2012	11:40:18 AM	POST-MH41.cor	1716	412834.295
1042494	1172257	320.818	009963	9963	11.07	Postprocessed Code	11/29/2012	11:40:20 AM	POST-MH41.cor	1716	412836.21
1042493	1172253	320.15	010717	10717	11.91	Postprocessed Code	11/29/2012	11:40:22 AM	POST-MH41.cor	1716	412838.226
1042494	1172251	319.853	009677	9677	10.75	Postprocessed Code	11/29/2012	11:40:24 AM	POST-MH41.cor	1716	412840.284
1042496	1172251	319.428	009484	9484	10.54	Postprocessed Code	11/29/2012	11:40:26 AM	POST-MH41.cor	1716	412842.309
1042496	1172250	320.741	011055	11055	12.28	Postprocessed Code	11/29/2012	11:40:28 AM	POST-MH41.cor	1716	412844.263
1042496	1172250	320.709	009953	9953	11.06	Postprocessed Code	11/29/2012	11:40:30 AM	POST-MH41.cor	1716	412846.283
1042497	1172251	320.813	008924	8924	9.92	Postprocessed Code	11/29/2012	11:40:32 AM	POST-MH41.cor	1716	412848.49
1042497	1172252	320.707	010817	10817	12.02	Postprocessed Carrier Float	11/29/2012	11:40:34 AM	POST-MH41.cor	1716	412850.286
1042497	1172252	320.888	010448	10448	11.61	Postprocessed Carrier Float	11/29/2012	11:40:36 AM	POST-MH41.cor	1716	412852.325
1042497	1172252	319.218	011476	11476	12.75	Postprocessed Carrier Float	11/29/2012	11:40:38 AM	POST-MH41.cor	1716	412854.457
1042497	1172252	319.588	010326	10326	11.47	Postprocessed Carrier Float	11/29/2012	11:40:40 AM	POST-MH41.cor	1716	412856.33
1042497	1172254	321.151	009622	9622	10.69	Postprocessed Carrier Float	11/29/2012	11:40:42 AM	POST-MH41.cor	1716	412858.27
1042497	1172259	321.102	010456	10456	11.62	Postprocessed Code	11/29/2012	11:40:44 AM	POST-MH41.cor	1716	412860.336
1042496	1172264	318.159	011296	11296	12.55	Postprocessed Code	11/29/2012	11:40:46 AM	POST-MH41.cor	1716	412862.301
1042496	1172271	317.157	010658	10658	11.84	Postprocessed Code	11/29/2012	11:40:48 AM	POST-MH41.cor	1716	412864.281
1042496	1172274	317.655	008608	8608	9.56	Postprocessed Code	11/29/2012	11:40:50 AM	POST-MH41.cor	1716	412866.288
1042495	1172278	320.26	010603	10603	11.78	Postprocessed Carrier Float	11/29/2012	11:40:52 AM	POST-MH41.cor	1716	412868.315
1042496	1172280	316.768	009535	9535	10.59	Postprocessed Code	11/29/2012	11:40:54 AM	POST-MH41.cor	1716	412870.301

Easting	Northing	Elevation	Text	Rad cpm	uR/hr	Corr Type	GPS Date	GPS Time	Datafile	GPS Week	GPS Second
1042496	1172286	316.587	011261	11261	12.51	Postprocessed Code	11/29/2012	11:40:56 AM	POST-MH41.cor	1716	412872.261
1042495	1172290	317.557	012351	12351	13.72	Postprocessed Carrier Float	11/29/2012	11:40:58 AM	POST-MH41.cor	1716	412874.224
1042496	1172297	316.624	009922	9922	11.02	Postprocessed Code	11/29/2012	11:41:00 AM	POST-MH41.cor	1716	412876.311
1042501	1172297	316.429	013175	13175	14.64	Postprocessed Code	11/29/2012	11:41:02 AM	POST-MH41.cor	1716	412878.324
1042505	1172296	316.203	012898	12898	14.33	Postprocessed Carrier Float	11/29/2012	11:41:04 AM	POST-MH41.cor	1716	412880.279
1042510	1172296	316.238	012236	12236	13.60	Postprocessed Carrier Float	11/29/2012	11:41:06 AM	POST-MH41.cor	1716	412882.268
1042512	1172292	316.289	010964	10964	12.18	Postprocessed Carrier Float	11/29/2012	11:41:08 AM	POST-MH41.cor	1716	412884.313
1042512	1172288	316.442	011470	11470	12.74	Postprocessed Carrier Float	11/29/2012	11:41:10 AM	POST-MH41.cor	1716	412886.277
1042512	1172283	316.474	010658	10658	11.84	Postprocessed Carrier Float	11/29/2012	11:41:12 AM	POST-MH41.cor	1716	412888.266
1042512	1172279	316.28	009802	9802	10.89	Postprocessed Carrier Float	11/29/2012	11:41:14 AM	POST-MH41.cor	1716	412890.312
1042512	1172275	316.307	008030	8030	8.92	Postprocessed Carrier Float	11/29/2012	11:41:16 AM	POST-MH41.cor	1716	412892.298
1042512	1172271	316.19	009232	9232	10.26	Postprocessed Carrier Float	11/29/2012	11:41:18 AM	POST-MH41.cor	1716	412894.315
1042513	1172267	316.168	008984	8984	9.98	Postprocessed Carrier Float	11/29/2012	11:41:20 AM	POST-MH41.cor	1716	412896.264
1042513	1172263	316.168	010769	10769	11.97	Postprocessed Carrier Float	11/29/2012	11:41:22 AM	POST-MH41.cor	1716	412898.276
1042513	1172259	316.202	009583	9583	10.65	Postprocessed Carrier Float	11/29/2012	11:41:24 AM	POST-MH41.cor	1716	412900.202
1042513	1172255	316.105	009539	9539	10.60	Postprocessed Carrier Float	11/29/2012	11:41:26 AM	POST-MH41.cor	1716	412902.328
1042508	1172253	316.068	009423	9423	10.47	Postprocessed Carrier Float	11/29/2012	11:41:28 AM	POST-MH41.cor	1716	412904.259
1042504	1172254	316.256	008606	8606	9.56	Postprocessed Carrier Float	11/29/2012	11:41:30 AM	POST-MH41.cor	1716	412906.323
1042500	1172254	316.62	008255	8255	9.17	Postprocessed Carrier Float	11/29/2012	11:41:32 AM	POST-MH41.cor	1716	412908.278
1042499	1172256	316.272	011646	11646	12.94	Postprocessed Code	11/29/2012	11:41:34 AM	POST-MH41.cor	1716	412910.253
1042499	1172255	317.67	009247	9247	10.27	Postprocessed Code	11/29/2012	11:41:36 AM	POST-MH41.cor	1716	412912.331
1042502	1172257	318.206	011103	11103	12.34	Postprocessed Carrier Float	11/29/2012	11:41:40 AM	POST-MH41.cor	1716	412916.154
1042500	1172255	318.532	010249	10249	11.39	Postprocessed Code	11/29/2012	11:41:42 AM	POST-MH41.cor	1716	412918.001
1042501	1172255	319.152	009843	9843	10.94	Postprocessed Code	11/29/2012	11:41:44 AM	POST-MH41.cor	1716	412920.305
1042498	1172259	317.059	009420	9420	10.47	Postprocessed Code	11/29/2012	11:41:46 AM	POST-MH41.cor	1716	412922.381
1042498	1172263	318.624	009356	9356	10.40	Postprocessed Code	11/29/2012	11:41:48 AM	POST-MH41.cor	1716	412924.266
1042499	1172268	317.46	010717	10717	11.91	Postprocessed Code	11/29/2012	11:41:50 AM	POST-MH41.cor	1716	412926.277
1042499	1172273	318.307	011454	11454	12.73	Postprocessed Code	11/29/2012	11:41:52 AM	POST-MH41.cor	1716	412928.344
1042500	1172278	316.805	010886	10886	12.10	Postprocessed Carrier Float	11/29/2012	11:41:54 AM	POST-MH41.cor	1716	412930.306
1042500	1172283	316.525	010362	10362	11.51	Postprocessed Carrier Float	11/29/2012	11:41:56 AM	POST-MH41.cor	1716	412932.335
1042500	1172288	316.199	010922	10922	12.14	Postprocessed Carrier Float	11/29/2012	11:41:58 AM	POST-MH41.cor	1716	412934.323
1042501	1172292	318.723	010665	10665	11.85	Postprocessed Code	11/29/2012	11:42:00 AM	POST-MH41.cor	1716	412936.311
1042503	1172297	318.225	012659	12659	14.07	Postprocessed Carrier Float	11/29/2012	11:42:02 AM	POST-MH41.cor	1716	412938.341
1042503	1172297	317.386	013511	13511	15.01	Postprocessed Code	11/29/2012	11:42:04 AM	POST-MH41.cor	1716	412940.17
1042504	1172289	320.145	013553	13553	15.06	Postprocessed Carrier Float	11/29/2012	11:42:06 AM	POST-MH41.cor	1716	412942.31
1042504	1172284	319.837	013938	13938	15.49	Postprocessed Carrier Float	11/29/2012	11:42:08 AM	POST-MH41.cor	1716	412944.333
1042504	1172279	318.741	012436	12436	13.82	Postprocessed Carrier Float	11/29/2012	11:42:10 AM	POST-MH41.cor	1716	412946.266
1042504	1172274	319.185	012154	12154	13.50	Postprocessed Carrier Float	11/29/2012	11:42:12 AM	POST-MH41.cor	1716	412948.27

Easting	Northing	Elevation	Text	Rad cpm	uR/hr	Corr Type	GPS Date	GPS Time	Datafile	GPS Week	GPS Second
1042503	1172269	318.436	012962	12962	14.40	Postprocessed Carrier Float	11/29/2012	11:42:14 AM	POST-MH41.cor	1716	412950.378
1042502	1172266	315.866	013530	13530	15.03	Postprocessed Carrier Float	11/29/2012	11:42:16 AM	POST-MH41.cor	1716	412952.283
1042502	1172262	315.605	013143	13143	14.60	Postprocessed Carrier Float	11/29/2012	11:42:18 AM	POST-MH41.cor	1716	412954.292
1042502	1172258	315.62	012753	12753	14.17	Postprocessed Carrier Float	11/29/2012	11:42:20 AM	POST-MH41.cor	1716	412956.266
1042504	1172257	315.899	009857	9857	10.95	Postprocessed Carrier Float	11/29/2012	11:42:22 AM	POST-MH41.cor	1716	412958.291
1042505	1172259	315.935	009908	9908	11.01	Postprocessed Carrier Float	11/29/2012	11:42:24 AM	POST-MH41.cor	1716	412960.317
1042505	1172264	315.34	011074	11074	12.30	Postprocessed Carrier Float	11/29/2012	11:42:26 AM	POST-MH41.cor	1716	412962.295
1042505	1172269	315.753	010877	10877	12.09	Postprocessed Carrier Float	11/29/2012	11:42:28 AM	POST-MH41.cor	1716	412964.307
1042505	1172273	315.905	012882	12882	14.31	Postprocessed Carrier Float	11/29/2012	11:42:30 AM	POST-MH41.cor	1716	412966.331
1042505	1172278	316.16	013532	13532	15.04	Postprocessed Carrier Float	11/29/2012	11:42:32 AM	POST-MH41.cor	1716	412968.316
1042506	1172282	316.047	012988	12988	14.43	Postprocessed Carrier Float	11/29/2012	11:42:34 AM	POST-MH41.cor	1716	412970.328
1042506	1172286	316.15	010741	10741	11.93	Postprocessed Carrier Float	11/29/2012	11:42:36 AM	POST-MH41.cor	1716	412972.317
1042506	1172290	316.124	011771	11771	13.08	Postprocessed Carrier Float	11/29/2012	11:42:38 AM	POST-MH41.cor	1716	412974.318
1042506	1172294	316.092	012841	12841	14.27	Postprocessed Carrier Float	11/29/2012	11:42:40 AM	POST-MH41.cor	1716	412976.329
1042506	1172298	316.015	013158	13158	14.62	Postprocessed Carrier Float	11/29/2012	11:42:42 AM	POST-MH41.cor	1716	412978.324
1042509	1172297	315.99	012882	12882	14.31	Postprocessed Carrier Float	11/29/2012	11:42:44 AM	POST-MH41.cor	1716	412980.335
1042509	1172293	315.911	011762	11762	13.07	Postprocessed Carrier Float	11/29/2012	11:42:46 AM	POST-MH41.cor	1716	412982.556
1042509	1172289	315.916	011280	11280	12.53	Postprocessed Carrier Float	11/29/2012	11:42:48 AM	POST-MH41.cor	1716	412984.242
1042510	1172285	315.903	009540	9540	10.60	Postprocessed Carrier Float	11/29/2012	11:42:50 AM	POST-MH41.cor	1716	412986.35
1042510	1172281	316.065	010421	10421	11.58	Postprocessed Carrier Float	11/29/2012	11:42:52 AM	POST-MH41.cor	1716	412988.314
1042510	1172276	316.079	009186	9186	10.21	Postprocessed Carrier Float	11/29/2012	11:42:54 AM	POST-MH41.cor	1716	412990.357
1042509	1172273	315.484	008486	8486	9.43	Postprocessed Carrier Float	11/29/2012	11:42:56 AM	POST-MH41.cor	1716	412992.192
1042510	1172269	315.836	009643	9643	10.71	Postprocessed Carrier Float	11/29/2012	11:42:58 AM	POST-MH41.cor	1716	412994.197
1042510	1172264	315.979	009602	9602	10.67	Postprocessed Carrier Float	11/29/2012	11:43:00 AM	POST-MH41.cor	1716	412996.324
1042510	1172260	315.996	009750	9750	10.83	Postprocessed Carrier Float	11/29/2012	11:43:02 AM	POST-MH41.cor	1716	412998.337
1042511	1172259	317.293	011094	11094	12.33	Postprocessed Carrier Float	11/29/2012	11:43:04 AM	POST-MH41.cor	1716	413000.284
1042511	1172261	319.914	009731	9731	10.81	Postprocessed Carrier Float	11/29/2012	11:43:06 AM	POST-MH41.cor	1716	413002.35
1042511	1172261	319.924	010635	10635	11.82	Postprocessed Carrier Float	11/29/2012	11:43:08 AM	POST-MH41.cor	1716	413004.231
1042511	1172259	316.708	009834	9834	10.93	Postprocessed Carrier Float	11/29/2012	11:43:10 AM	POST-MH41.cor	1716	413006.091
1040741	1172929	319.701	007778	7778	8.64	Real-time SBAS Corrected	11/29/2012	1:17:28 PM	POST-MW946.cor	1716	418664.451
1040745	1172933	326.623	009261	9261	10.29	Postprocessed Carrier Float	11/29/2012	1:17:30 PM	POST-MW946.cor	1716	418666.313
1040742	1172929	324.41	007347	7347	8.16	Postprocessed Carrier Float	11/29/2012	1:17:34 PM	POST-MW946.cor	1716	418670.286
1040742	1172929	321.385	008101	8101	9.00	Postprocessed Carrier Float	11/29/2012	1:17:36 PM	POST-MW946.cor	1716	418672.076
1040742	1172929	320.666	007083	7083	7.87	Postprocessed Carrier Float	11/29/2012	1:17:38 PM	POST-MW946.cor	1716	418674.104
1040743	1172930	324.383	006525	6525	7.25	Postprocessed Code	11/29/2012	1:17:40 PM	POST-MW946.cor	1716	418676.43
1040743	1172930	324.098	007825	7825	8.69	Postprocessed Code	11/29/2012	1:17:42 PM	POST-MW946.cor	1716	418678.469
1040743	1172931	323.224	008334	8334	9.26	Postprocessed Carrier Float	11/29/2012	1:17:44 PM	POST-MW946.cor	1716	418680.408
1040743	1172936	324.906	008373	8373	9.30	Postprocessed Code	11/29/2012	1:17:46 PM	POST-MW946.cor	1716	418682.362

Easting	Northing	Elevation	Text	Rad cpm	uR/hr	Corr Type	GPS Date	GPS Time	Datafile	GPS Week	GPS Second
1040744	1172940	325.456	008218	8218	9.13	Postprocessed Code	11/29/2012	1:17:48 PM	POST-MW946.cor	1716	418684.349
1040743	1172942	324.766	008456	8456	9.40	Postprocessed Code	11/29/2012	1:17:50 PM	POST-MW946.cor	1716	418686.424
1040744	1172939	322.902	007098	7098	7.89	Postprocessed Code	11/29/2012	1:17:52 PM	POST-MW946.cor	1716	418688.387
1040742	1172935	325.611	006617	6617	7.35	Postprocessed Code	11/29/2012	1:17:54 PM	POST-MW946.cor	1716	418690.458
1040739	1172931	323.255	006956	6956	7.73	Postprocessed Code	11/29/2012	1:17:56 PM	POST-MW946.cor	1716	418692.456
1040735	1172930	324.292	006435	6435	7.15	Postprocessed Code	11/29/2012	1:17:58 PM	POST-MW946.cor	1716	418694.421
1040730	1172932	320.672	006477	6477	7.20	Postprocessed Code	11/29/2012	1:18:00 PM	POST-MW946.cor	1716	418696.431
1040725	1172928	320.223	007905	7905	8.78	Postprocessed Code	11/29/2012	1:18:02 PM	POST-MW946.cor	1716	418698.379
1040721	1172930	319.023	007274	7274	8.08	Postprocessed Code	11/29/2012	1:18:04 PM	POST-MW946.cor	1716	418700.373
1040721	1172935	321.089	007504	7504	8.34	Postprocessed Code	11/29/2012	1:18:06 PM	POST-MW946.cor	1716	418702.394
1040722	1172939	320.891	008359	8359	9.29	Postprocessed Code	11/29/2012	1:18:08 PM	POST-MW946.cor	1716	418704.383
1040722	1172945	321.385	007917	7917	8.80	Postprocessed Code	11/29/2012	1:18:10 PM	POST-MW946.cor	1716	418706.361
1040722	1172951	321.48	006060	6060	6.73	Postprocessed Code	11/29/2012	1:18:12 PM	POST-MW946.cor	1716	418708.374
1040726	1172953	322.007	006386	6386	7.10	Postprocessed Code	11/29/2012	1:18:14 PM	POST-MW946.cor	1716	418710.393
1040729	1172948	320.912	007284	7284	8.09	Postprocessed Code	11/29/2012	1:18:16 PM	POST-MW946.cor	1716	418712.401
1040726	1172946	323.788	008622	8622	9.58	Postprocessed Code	11/29/2012	1:18:18 PM	POST-MW946.cor	1716	418714.436
1040722	1172943	322.331	006944	6944	7.72	Postprocessed Code	11/29/2012	1:18:20 PM	POST-MW946.cor	1716	418716.442
1040725	1172941	318.959	006636	6636	7.37	Postprocessed Code	11/29/2012	1:18:22 PM	POST-MW946.cor	1716	418718.378
1040726	1172948	323.653	006932	6932	7.70	Postprocessed Code	11/29/2012	1:18:24 PM	POST-MW946.cor	1716	418720.471
1040730	1172952	327.932	006335	6335	7.04	Postprocessed Code	11/29/2012	1:18:26 PM	POST-MW946.cor	1716	418722.47
1040734	1172950	328.238	006161	6161	6.85	Postprocessed Code	11/29/2012	1:18:28 PM	POST-MW946.cor	1716	418724.469
1040733	1172945	328.333	006535	6535	7.26	Postprocessed Code	11/29/2012	1:18:30 PM	POST-MW946.cor	1716	418726.41
1040731	1172947	324.679	007173	7173	7.97	Postprocessed Code	11/29/2012	1:18:32 PM	POST-MW946.cor	1716	418728.364
1040733	1172941	323.607	006613	6613	7.35	Postprocessed Code	11/29/2012	1:18:34 PM	POST-MW946.cor	1716	418730.392
1040737	1172941	319.276	007208	7208	8.01	Postprocessed Code	11/29/2012	1:18:36 PM	POST-MW946.cor	1716	418732.378
1040738	1172944	318.782	006855	6855	7.62	Postprocessed Code	11/29/2012	1:18:38 PM	POST-MW946.cor	1716	418734.418
1040740	1172943	318.661	006014	6014	6.68	Postprocessed Code	11/29/2012	1:18:40 PM	POST-MW946.cor	1716	418736.384
1040743	1172943	318.131	007257	7257	8.06	Postprocessed Code	11/29/2012	1:18:42 PM	POST-MW946.cor	1716	418738.354
1040741	1172942	316.793	007241	7241	8.05	Postprocessed Code	11/29/2012	1:18:44 PM	POST-MW946.cor	1716	418740.383
1040742	1172939	315.78	007607	7607	8.45	Postprocessed Code	11/29/2012	1:18:46 PM	POST-MW946.cor	1716	418742.36
1040740	1172936	318.092	007488	7488	8.32	Postprocessed Code	11/29/2012	1:18:48 PM	POST-MW946.cor	1716	418744.324
1040741	1172935	321.612	007150	7150	7.94	Postprocessed Code	11/29/2012	1:18:50 PM	POST-MW946.cor	1716	418746.358
1040746	1172935	321.747	007654	7654	8.50	Postprocessed Code	11/29/2012	1:18:52 PM	POST-MW946.cor	1716	418748.362
1040744	1172934	319.181	008428	8428	9.36	Postprocessed Code	11/29/2012	1:18:54 PM	POST-MW946.cor	1716	418750.396
1040739	1172931	317.954	007674	7674	8.53	Postprocessed Code	11/29/2012	1:18:56 PM	POST-MW946.cor	1716	418752.459
1040734	1172931	317.489	007604	7604	8.45	Postprocessed Code	11/29/2012	1:18:58 PM	POST-MW946.cor	1716	418754.431
1040730	1172934	316.377	008005	8005	8.89	Postprocessed Code	11/29/2012	1:19:00 PM	POST-MW946.cor	1716	418756.439
1040728	1172939	317.313	007287	7287	8.10	Postprocessed Code	11/29/2012	1:19:02 PM	POST-MW946.cor	1716	418758.458

Easting	Northing	Elevation	Text	Rad cpm	uR/hr	Corr Type	GPS Date	GPS Time	Datafile	GPS Week	GPS Second
1040726	1172942	317.645	007663	7663	8.51	Postprocessed Code	11/29/2012	1:19:04 PM	POST-MW946.cor	1716	418760.379
1040722	1172940	318.224	007131	7131	7.92	Postprocessed Code	11/29/2012	1:19:06 PM	POST-MW946.cor	1716	418762.444
1040721	1172937	319.347	006565	6565	7.29	Postprocessed Carrier Float	11/29/2012	1:19:08 PM	POST-MW946.cor	1716	418764.378
1040727	1172935	320.259	007137	7137	7.93	Postprocessed Code	11/29/2012	1:19:10 PM	POST-MW946.cor	1716	418766.334
1040732	1172934	318.954	006596	6596	7.33	Postprocessed Code	11/29/2012	1:19:12 PM	POST-MW946.cor	1716	418768.4
1040736	1172933	317.839	007259	7259	8.07	Postprocessed Code	11/29/2012	1:19:14 PM	POST-MW946.cor	1716	418770.402
1040739	1172928	317.069	007533	7533	8.37	Postprocessed Code	11/29/2012	1:19:16 PM	POST-MW946.cor	1716	418772.412
1040736	1172926	318.316	007175	7175	7.97	Postprocessed Code	11/29/2012	1:19:18 PM	POST-MW946.cor	1716	418774.417
1040731	1172930	319.33	007588	7588	8.43	Postprocessed Code	11/29/2012	1:19:20 PM	POST-MW946.cor	1716	418776.418
1040727	1172935	321.212	007141	7141	7.93	Postprocessed Code	11/29/2012	1:19:22 PM	POST-MW946.cor	1716	418778.474
1040723	1172936	318.144	006468	6468	7.19	Postprocessed Code	11/29/2012	1:19:24 PM	POST-MW946.cor	1716	418780.377
1040720	1172934	316.811	006974	6974	7.75	Postprocessed Code	11/29/2012	1:19:26 PM	POST-MW946.cor	1716	418782.401
1040723	1172932	316.216	007433	7433	8.26	Postprocessed Code	11/29/2012	1:19:28 PM	POST-MW946.cor	1716	418784.315
1040727	1172931	316.759	007612	7612	8.46	Postprocessed Code	11/29/2012	1:19:30 PM	POST-MW946.cor	1716	418786.351
1040729	1172928	317.572	006295	6295	6.99	Postprocessed Code	11/29/2012	1:19:32 PM	POST-MW946.cor	1716	418788.326
1040724	1172926	317.801	007998	7998	8.89	Postprocessed Code	11/29/2012	1:19:34 PM	POST-MW946.cor	1716	418790.374
1040721	1172929	319.955	006432	6432	7.15	Postprocessed Carrier Float	11/29/2012	1:19:36 PM	POST-MW946.cor	1716	418792.365
1040721	1172927	324.703	006417	6417	7.13	Postprocessed Carrier Float	11/29/2012	1:19:38 PM	POST-MW946.cor	1716	418794.395
1040720	1172927	316.049	006678	6678	7.42	Postprocessed Code	11/29/2012	1:19:40 PM	POST-MW946.cor	1716	418796.454
1040720	1172927	316.646	007654	7654	8.50	Postprocessed Code	11/29/2012	1:19:42 PM	POST-MW946.cor	1716	418798.4
1040720	1172927	316.777	006148	6148	6.83	Postprocessed Code	11/29/2012	1:19:44 PM	POST-MW946.cor	1716	418800.529
1040720	1172927	317.028	006730	6730	7.48	Postprocessed Carrier Float	11/29/2012	1:19:46 PM	POST-MW946.cor	1716	418802.397
1040720	1172927	316.585	006900	6900	7.67	Postprocessed Carrier Float	11/29/2012	1:19:48 PM	POST-MW946.cor	1716	418804.36
1040720	1172927	316.761	006113	6113	6.79	Postprocessed Carrier Float	11/29/2012	1:19:50 PM	POST-MW946.cor	1716	418806.372
1040720	1172927	316.536	007285	7285	8.09	Postprocessed Carrier Float	11/29/2012	1:19:52 PM	POST-MW946.cor	1716	418808.412
1040720	1172927	316.971	005915	5915	6.57	Postprocessed Carrier Float	11/29/2012	1:19:54 PM	POST-MW946.cor	1716	418810.417
1040720	1172927	317.47	007121	7121	7.91	Postprocessed Carrier Float	11/29/2012	1:19:56 PM	POST-MW946.cor	1716	418812.396
1040720	1172927	317.526	007367	7367	8.19	Postprocessed Carrier Float	11/29/2012	1:19:58 PM	POST-MW946.cor	1716	418814.349
1040720	1172927	317.453	006820	6820	7.58	Postprocessed Carrier Float	11/29/2012	1:20:00 PM	POST-MW946.cor	1716	418816.339
1040720	1172927	316.959	006726	6726	7.47	Postprocessed Carrier Float	11/29/2012	1:20:02 PM	POST-MW946.cor	1716	418818.35
1040720	1172927	315.27	006915	6915	7.68	Postprocessed Code	11/29/2012	1:20:04 PM	POST-MW946.cor	1716	418820.4
1040720	1172927	315.212	007092	7092	7.88	Postprocessed Code	11/29/2012	1:20:06 PM	POST-MW946.cor	1716	418822.477
1040720	1172927	315.225	006825	6825	7.58	Postprocessed Code	11/29/2012	1:20:08 PM	POST-MW946.cor	1716	418824.435
1040720	1172927	315.243	006606	6606	7.34	Postprocessed Code	11/29/2012	1:20:10 PM	POST-MW946.cor	1716	418826.479
1040720	1172927	315.234	007162	7162	7.96	Postprocessed Code	11/29/2012	1:20:12 PM	POST-MW946.cor	1716	418828.415
1040720	1172927	315.225	006972	6972	7.75	Postprocessed Code	11/29/2012	1:20:14 PM	POST-MW946.cor	1716	418830.352
1040720	1172927	315.045	007118	7118	7.91	Postprocessed Code	11/29/2012	1:20:16 PM	POST-MW946.cor	1716	418832.412
1040720	1172927	319.707	007075	7075	7.86	Postprocessed Carrier Float	11/29/2012	1:20:18 PM	POST-MW946.cor	1716	418834.401

Easting	Northing	Elevation	Text	Rad cpm	uR/hr	Corr Type	GPS Date	GPS Time	Datafile	GPS Week	GPS Second
1040720	1172927	314.995	007379	7379	8.20	Postprocessed Code	11/29/2012	1:20:20 PM	POST-MW946.cor	1716	418836.445
1040720	1172927	315.006	006536	6536	7.26	Postprocessed Code	11/29/2012	1:20:22 PM	POST-MW946.cor	1716	418838.443
1040720	1172927	315.087	007068	7068	7.85	Postprocessed Code	11/29/2012	1:20:24 PM	POST-MW946.cor	1716	418840.405
1040720	1172927	315.142	006374	6374	7.08	Postprocessed Code	11/29/2012	1:20:26 PM	POST-MW946.cor	1716	418842.476
1040720	1172927	315.217	007035	7035	7.82	Postprocessed Code	11/29/2012	1:20:28 PM	POST-MW946.cor	1716	418844.476
1040720	1172927	315.258	006529	6529	7.25	Postprocessed Code	11/29/2012	1:20:30 PM	POST-MW946.cor	1716	418846.347
1040720	1172927	315.35	005868	5868	6.52	Postprocessed Code	11/29/2012	1:20:32 PM	POST-MW946.cor	1716	418848.419
1040720	1172927	315.417	007600	7600	8.44	Postprocessed Code	11/29/2012	1:20:34 PM	POST-MW946.cor	1716	418850.432
1040720	1172927	315.445	006655	6655	7.39	Postprocessed Code	11/29/2012	1:20:36 PM	POST-MW946.cor	1716	418852.353
1040720	1172927	315.555	006656	6656	7.40	Postprocessed Code	11/29/2012	1:20:38 PM	POST-MW946.cor	1716	418854.41
1040720	1172927	315.637	006174	6174	6.86	Postprocessed Code	11/29/2012	1:20:40 PM	POST-MW946.cor	1716	418856.386
1040720	1172927	315.702	007143	7143	7.94	Postprocessed Code	11/29/2012	1:20:42 PM	POST-MW946.cor	1716	418858.457
1040720	1172927	315.478	006137	6137	6.82	Postprocessed Code	11/29/2012	1:20:44 PM	POST-MW946.cor	1716	418860.333
1040720	1172927	318.498	007186	7186	7.98	Postprocessed Code	11/29/2012	1:20:46 PM	POST-MW946.cor	1716	418862.346
1040720	1172927	315.181	006284	6284	6.98	Postprocessed Code	11/29/2012	1:20:48 PM	POST-MW946.cor	1716	418864.362
1040720	1172927	315.19	007795	7795	8.66	Postprocessed Code	11/29/2012	1:20:50 PM	POST-MW946.cor	1716	418866.395
1040720	1172927	315.216	008444	8444	9.38	Postprocessed Code	11/29/2012	1:20:52 PM	POST-MW946.cor	1716	418868.483
1040719	1172928	322.649	005980	5980	6.64	Postprocessed Carrier Float	11/29/2012	1:20:54 PM	POST-MW946.cor	1716	418870.438
1040719	1172927	321.482	005501	5501	6.11	Postprocessed Carrier Float	11/29/2012	1:20:56 PM	POST-MW946.cor	1716	418872.426
1040720	1172927	315.385	007362	7362	8.18	Postprocessed Code	11/29/2012	1:20:58 PM	POST-MW946.cor	1716	418874.397
1040720	1172927	318.842	006086	6086	6.76	Postprocessed Code	11/29/2012	1:21:00 PM	POST-MW946.cor	1716	418876.474
1040720	1172927	327.855	006752	6752	7.50	Postprocessed Carrier Float	11/29/2012	1:21:06 PM	POST-MW946.cor	1716	418882.422
1040720	1172927	327.397	006744	6744	7.49	Postprocessed Carrier Float	11/29/2012	1:21:08 PM	POST-MW946.cor	1716	418884.467
1040720	1172927	325.597	006999	6999	7.78	Postprocessed Carrier Float	11/29/2012	1:21:10 PM	POST-MW946.cor	1716	418886.418
1040720	1172927	325.548	007075	7075	7.86	Postprocessed Carrier Float	11/29/2012	1:21:12 PM	POST-MW946.cor	1716	418888.439
1040722	1172928	316.332	006599	6599	7.33	Postprocessed Code	11/29/2012	1:21:14 PM	POST-MW946.cor	1716	418890.417
1040726	1172927	316.908	007792	7792	8.66	Postprocessed Code	11/29/2012	1:21:16 PM	POST-MW946.cor	1716	418892.447
1040725	1172926	320.611	008392	8392	9.32	Postprocessed Code	11/29/2012	1:21:18 PM	POST-MW946.cor	1716	418894.391
1040719	1172926	321.651	007274	7274	8.08	Postprocessed Code	11/29/2012	1:21:20 PM	POST-MW946.cor	1716	418896.483
1040717	1172923	320.855	006807	6807	7.56	Postprocessed Code	11/29/2012	1:21:22 PM	POST-MW946.cor	1716	418898.438
1040717	1172917	320.447	007258	7258	8.06	Postprocessed Code	11/29/2012	1:21:24 PM	POST-MW946.cor	1716	418900.399
1040716	1172912	321.054	006933	6933	7.70	Postprocessed Code	11/29/2012	1:21:26 PM	POST-MW946.cor	1716	418902.373
1040715	1172907	321.156	007018	7018	7.80	Postprocessed Code	11/29/2012	1:21:28 PM	POST-MW946.cor	1716	418904.342
1040716	1172901	320.241	007638	7638	8.49	Postprocessed Code	11/29/2012	1:21:30 PM	POST-MW946.cor	1716	418906.361
1040716	1172897	321.591	007467	7467	8.30	Postprocessed Code	11/29/2012	1:21:32 PM	POST-MW946.cor	1716	418908.439
1040716	1172897	324.43	007584	7584	8.43	Postprocessed Code	11/29/2012	1:21:34 PM	POST-MW946.cor	1716	418910.425
1040814	1170891	315.402	008542	8542	9.49	Postprocessed Carrier Float	12/7/2012	11:40:42 AM	POST-MW950.cor	1717	499258.294
1040819	1170891	315.605	008903	8903	9.89	Postprocessed Carrier Float	12/7/2012	11:40:44 AM	POST-MW950.cor	1717	499260.307

Easting	Northing	Elevation	Text	Rad cpm	uR/hr	Corr Type	GPS Date	GPS Time	Datafile	GPS Week	GPS Second
1040823	1170891	315.596	009294	9294	10.33	Postprocessed Carrier Float	12/7/2012	11:40:46 AM	POST-MW950.cor	1717	499262.374
1040827	1170890	315.577	009483	9483	10.54	Postprocessed Carrier Float	12/7/2012	11:40:48 AM	POST-MW950.cor	1717	499264.288
1040830	1170892	315.532	009705	9705	10.78	Postprocessed Carrier Float	12/7/2012	11:40:50 AM	POST-MW950.cor	1717	499266.342
1040829	1170896	315.401	009584	9584	10.65	Postprocessed Carrier Float	12/7/2012	11:40:52 AM	POST-MW950.cor	1717	499268.335
1040825	1170896	315.407	009066	9066	10.07	Postprocessed Carrier Float	12/7/2012	11:40:54 AM	POST-MW950.cor	1717	499270.326
1040820	1170896	315.412	009851	9851	10.95	Postprocessed Carrier Float	12/7/2012	11:40:56 AM	POST-MW950.cor	1717	499272.338
1040815	1170896	315.483	007913	7913	8.79	Postprocessed Carrier Float	12/7/2012	11:40:58 AM	POST-MW950.cor	1717	499274.35
1040811	1170897	315.335	008384	8384	9.32	Postprocessed Carrier Float	12/7/2012	11:41:00 AM	POST-MW950.cor	1717	499276.359
1040806	1170897	315.37	009269	9269	10.30	Postprocessed Carrier Float	12/7/2012	11:41:02 AM	POST-MW950.cor	1717	499278.37
1040801	1170897	315.341	010021	10021	11.13	Postprocessed Carrier Float	12/7/2012	11:41:04 AM	POST-MW950.cor	1717	499280.3
1040796	1170897	315.657	008572	8572	9.52	Postprocessed Carrier Float	12/7/2012	11:41:06 AM	POST-MW950.cor	1717	499282.331
1040792	1170897	315.821	008784	8784	9.76	Postprocessed Carrier Float	12/7/2012	11:41:08 AM	POST-MW950.cor	1717	499284.309
1040787	1170897	316.07	008394	8394	9.33	Postprocessed Carrier Float	12/7/2012	11:41:10 AM	POST-MW950.cor	1717	499286.393
1040783	1170897	316.164	007987	7987	8.87	Postprocessed Carrier Float	12/7/2012	11:41:12 AM	POST-MW950.cor	1717	499288.379
1040779	1170896	316.155	009274	9274	10.30	Postprocessed Carrier Float	12/7/2012	11:41:14 AM	POST-MW950.cor	1717	499290.301
1040776	1170897	316.158	007944	7944	8.83	Postprocessed Carrier Float	12/7/2012	11:41:16 AM	POST-MW950.cor	1717	499292.361
1040776	1170900	315.856	008559	8559	9.51	Postprocessed Carrier Float	12/7/2012	11:41:18 AM	POST-MW950.cor	1717	499294.335
1040777	1170900	315.975	008554	8554	9.50	Postprocessed Carrier Float	12/7/2012	11:41:20 AM	POST-MW950.cor	1717	499296.346
1040780	1170900	316.225	008821	8821	9.80	Postprocessed Carrier Float	12/7/2012	11:41:22 AM	POST-MW950.cor	1717	499298.411
1040785	1170899	316.163	009168	9168	10.19	Postprocessed Carrier Float	12/7/2012	11:41:24 AM	POST-MW950.cor	1717	499300.475
1040790	1170900	315.999	008035	8035	8.93	Postprocessed Carrier Float	12/7/2012	11:41:26 AM	POST-MW950.cor	1717	499302.375
1040794	1170900	315.818	008624	8624	9.58	Postprocessed Carrier Float	12/7/2012	11:41:28 AM	POST-MW950.cor	1717	499304.442
1040716	1172899	323.664	007044	7044	7.83	Postprocessed Code	11/29/2012	1:21:36 PM	POST-MW946.cor	1716	418912.424
1040715	1172900	323.409	006357	6357	7.06	Postprocessed Code	11/29/2012	1:21:38 PM	POST-MW946.cor	1716	418914.368
1040716	1172901	323.042	008467	8467	9.41	Postprocessed Code	11/29/2012	1:21:40 PM	POST-MW946.cor	1716	418916.378
1040719	1172903	324.161	007271	7271	8.08	Postprocessed Code	11/29/2012	1:21:42 PM	POST-MW946.cor	1716	418918.34
1040719	1172906	324.512	007999	7999	8.89	Postprocessed Code	11/29/2012	1:21:44 PM	POST-MW946.cor	1716	418920.391
1040720	1172910	325.7	008142	8142	9.05	Postprocessed Code	11/29/2012	1:21:46 PM	POST-MW946.cor	1716	418922.347
1040720	1172915	326.785	007131	7131	7.92	Postprocessed Code	11/29/2012	1:21:48 PM	POST-MW946.cor	1716	418924.36
1040721	1172920	324.804	007623	7623	8.47	Postprocessed Code	11/29/2012	1:21:50 PM	POST-MW946.cor	1716	418926.316
1040722	1172926	324.121	007417	7417	8.24	Postprocessed Code	11/29/2012	1:21:52 PM	POST-MW946.cor	1716	418928.331
1040724	1172926	323.808	006858	6858	7.62	Postprocessed Code	11/29/2012	1:21:54 PM	POST-MW946.cor	1716	418930.392
1040730	1172922	322.867	007028	7028	7.81	Postprocessed Code	11/29/2012	1:21:56 PM	POST-MW946.cor	1716	418932.442
1040729	1172923	323.67	007061	7061	7.85	Postprocessed Code	11/29/2012	1:21:58 PM	POST-MW946.cor	1716	418934.473
1040727	1172923	323.498	007049	7049	7.83	Postprocessed Code	11/29/2012	1:22:00 PM	POST-MW946.cor	1716	418936.392
1040724	1172925	326.426	005743	5743	6.38	Postprocessed Code	11/29/2012	1:22:02 PM	POST-MW946.cor	1716	418938.361
1040723	1172921	325.88	007529	7529	8.37	Postprocessed Code	11/29/2012	1:22:04 PM	POST-MW946.cor	1716	418940.408
1040724	1172917	325.68	007933	7933	8.81	Postprocessed Code	11/29/2012	1:22:06 PM	POST-MW946.cor	1716	418942.411

Easting	Northing	Elevation	Text	Rad cpm	uR/hr	Corr Type	GPS Date	GPS Time	Datafile	GPS Week	GPS Second
1040723	1172916	325.288	007763	7763	8.63	Postprocessed Code	11/29/2012	1:22:08 PM	POST-MW946.cor	1716	418944.36
1040725	1172915	325.042	006462	6462	7.18	Postprocessed Code	11/29/2012	1:22:10 PM	POST-MW946.cor	1716	418946.373
1040724	1172912	324.064	007034	7034	7.82	Postprocessed Code	11/29/2012	1:22:12 PM	POST-MW946.cor	1716	418948.331
1040722	1172908	320.965	006604	6604	7.34	Postprocessed Code	11/29/2012	1:22:14 PM	POST-MW946.cor	1716	418950.403
1040722	1172906	320.338	007822	7822	8.69	Postprocessed Code	11/29/2012	1:22:16 PM	POST-MW946.cor	1716	418952.412
1040727	1172904	317.904	007878	7878	8.75	Postprocessed Code	11/29/2012	1:22:18 PM	POST-MW946.cor	1716	418954.422
1040730	1172901	317.868	007037	7037	7.82	Postprocessed Code	11/29/2012	1:22:20 PM	POST-MW946.cor	1716	418956.47
1040725	1172898	316.977	006604	6604	7.34	Postprocessed Code	11/29/2012	1:22:22 PM	POST-MW946.cor	1716	418958.394
1040725	1172899	319.325	007815	7815	8.68	Postprocessed Code	11/29/2012	1:22:24 PM	POST-MW946.cor	1716	418960.411
1040730	1172897	320.849	007501	7501	8.33	Postprocessed Code	11/29/2012	1:22:26 PM	POST-MW946.cor	1716	418962.438
1040734	1172899	321.602	008246	8246	9.16	Postprocessed Code	11/29/2012	1:22:28 PM	POST-MW946.cor	1716	418964.4
1040734	1172900	320.979	008578	8578	9.53	Postprocessed Code	11/29/2012	1:22:30 PM	POST-MW946.cor	1716	418966.386
1040731	1172902	319.459	008418	8418	9.35	Postprocessed Code	11/29/2012	1:22:32 PM	POST-MW946.cor	1716	418968.481
1040734	1172905	319.466	007508	7508	8.34	Postprocessed Code	11/29/2012	1:22:34 PM	POST-MW946.cor	1716	418970.505
1040738	1172905	319.835	006656	6656	7.40	Postprocessed Code	11/29/2012	1:22:36 PM	POST-MW946.cor	1716	418972.372
1040741	1172907	320.825	006416	6416	7.13	Postprocessed Code	11/29/2012	1:22:38 PM	POST-MW946.cor	1716	418974.373
1040741	1172910	321.399	006787	6787	7.54	Postprocessed Code	11/29/2012	1:22:40 PM	POST-MW946.cor	1716	418976.41
1040735	1172913	319.392	007526	7526	8.36	Postprocessed Code	11/29/2012	1:22:42 PM	POST-MW946.cor	1716	418978.41
1040732	1172912	319.409	007540	7540	8.38	Postprocessed Code	11/29/2012	1:22:44 PM	POST-MW946.cor	1716	418980.318
1040732	1172914	319.501	007701	7701	8.56	Postprocessed Code	11/29/2012	1:22:46 PM	POST-MW946.cor	1716	418982.343
1040735	1172912	322.304	007478	7478	8.31	Postprocessed Code	11/29/2012	1:22:48 PM	POST-MW946.cor	1716	418984.366
1040740	1172914	321.88	006722	6722	7.47	Postprocessed Code	11/29/2012	1:22:50 PM	POST-MW946.cor	1716	418986.299
1040741	1172916	326.068	007590	7590	8.43	Postprocessed Code	11/29/2012	1:22:52 PM	POST-MW946.cor	1716	418988.337
1040741	1172922	327.569	007352	7352	8.17	Postprocessed Code	11/29/2012	1:22:54 PM	POST-MW946.cor	1716	418990.525
1040742	1172925	325.476	009557	9557	10.62	Postprocessed Code	11/29/2012	1:22:56 PM	POST-MW946.cor	1716	418992.492
1040742	1172927	326.083	007572	7572	8.41	Postprocessed Code	11/29/2012	1:22:58 PM	POST-MW946.cor	1716	418994.398
1040741	1172931	328.017	008025	8025	8.92	Postprocessed Code	11/29/2012	1:23:00 PM	POST-MW946.cor	1716	418996.467
1040739	1172931	330.269	007544	7544	8.38	Postprocessed Code	11/29/2012	1:23:02 PM	POST-MW946.cor	1716	418998.414
1040738	1172928	330.931	007446	7446	8.27	Postprocessed Code	11/29/2012	1:23:04 PM	POST-MW946.cor	1716	419000.375
1040741	1172923	329.934	007237	7237	8.04	Postprocessed Code	11/29/2012	1:23:06 PM	POST-MW946.cor	1716	419002.372
1040738	1172918	326.542	007547	7547	8.39	Postprocessed Code	11/29/2012	1:23:08 PM	POST-MW946.cor	1716	419004.429
1040739	1172912	320.689	007731	7731	8.59	Postprocessed Code	11/29/2012	1:23:10 PM	POST-MW946.cor	1716	419006.324
1040737	1172908	319.181	007878	7878	8.75	Postprocessed Code	11/29/2012	1:23:12 PM	POST-MW946.cor	1716	419008.301
1040735	1172912	319.505	007152	7152	7.95	Postprocessed Code	11/29/2012	1:23:14 PM	POST-MW946.cor	1716	419010.385
1040736	1172915	317.981	006904	6904	7.67	Postprocessed Code	11/29/2012	1:23:16 PM	POST-MW946.cor	1716	419012.392
1040736	1172920	319.61	008606	8606	9.56	Postprocessed Code	11/29/2012	1:23:18 PM	POST-MW946.cor	1716	419014.44
1040736	1172921	320.23	007835	7835	8.71	Postprocessed Code	11/29/2012	1:23:20 PM	POST-MW946.cor	1716	419016.383
1040738	1172922	320.3	009094	9094	10.10	Postprocessed Code	11/29/2012	1:23:22 PM	POST-MW946.cor	1716	419018.411

Easting	Northing	Elevation	Text	Rad cpm	uR/hr	Corr Type	GPS Date	GPS Time	Datafile	GPS Week	GPS Second
1040737	1172923	318.866	007015	7015	7.79	Postprocessed Code	11/29/2012	1:23:24 PM	POST-MW946.cor	1716	419020.388
1040736	1172925	318.585	006933	6933	7.70	Postprocessed Code	11/29/2012	1:23:26 PM	POST-MW946.cor	1716	419022.365
1040734	1172927	318.892	007370	7370	8.19	Postprocessed Code	11/29/2012	1:23:28 PM	POST-MW946.cor	1716	419024.402
1040729	1172929	322.081	007458	7458	8.29	Postprocessed Code	11/29/2012	1:23:30 PM	POST-MW946.cor	1716	419026.427
1040725	1172926	320.778	006376	6376	7.08	Postprocessed Code	11/29/2012	1:23:32 PM	POST-MW946.cor	1716	419028.42
1040723	1172922	319.515	007329	7329	8.14	Postprocessed Code	11/29/2012	1:23:34 PM	POST-MW946.cor	1716	419030.39
1040722	1172917	319.167	008055	8055	8.95	Postprocessed Code	11/29/2012	1:23:36 PM	POST-MW946.cor	1716	419032.457
1040722	1172911	319.851	007561	7561	8.40	Postprocessed Code	11/29/2012	1:23:38 PM	POST-MW946.cor	1716	419034.338
1040719	1172906	319.855	007320	7320	8.13	Postprocessed Code	11/29/2012	1:23:40 PM	POST-MW946.cor	1716	419036.42
1040719	1172906	319.292	006847	6847	7.61	Postprocessed Code	11/29/2012	1:23:42 PM	POST-MW946.cor	1716	419038.365
1040719	1172905	319.098	007508	7508	8.34	Postprocessed Code	11/29/2012	1:23:44 PM	POST-MW946.cor	1716	419040.417
1040713	1172906	322.72	007961	7961	8.85	Postprocessed Code	11/29/2012	1:23:46 PM	POST-MW946.cor	1716	419042.42
1040712	1172912	327.486	007465	7465	8.29	Postprocessed Code	11/29/2012	1:23:48 PM	POST-MW946.cor	1716	419044.361
1040714	1172918	327.119	006436	6436	7.15	Postprocessed Code	11/29/2012	1:23:50 PM	POST-MW946.cor	1716	419046.422
1040716	1172923	325.863	007257	7257	8.06	Postprocessed Code	11/29/2012	1:23:52 PM	POST-MW946.cor	1716	419048.372
1040716	1172929	326.541	006588	6588	7.32	Postprocessed Code	11/29/2012	1:23:54 PM	POST-MW946.cor	1716	419050.405
1040715	1172931	325.889	006569	6569	7.30	Postprocessed Code	11/29/2012	1:23:56 PM	POST-MW946.cor	1716	419052.426
1040715	1172928	324.411	006905	6905	7.67	Postprocessed Code	11/29/2012	1:23:58 PM	POST-MW946.cor	1716	419054.445
1040715	1172924	324.764	007654	7654	8.50	Postprocessed Code	11/29/2012	1:24:00 PM	POST-MW946.cor	1716	419056.398
1040713	1172920	324.862	006816	6816	7.57	Postprocessed Code	11/29/2012	1:24:02 PM	POST-MW946.cor	1716	419058.447
1040712	1172916	325.185	007296	7296	8.11	Postprocessed Code	11/29/2012	1:24:04 PM	POST-MW946.cor	1716	419060.397
1040714	1172909	327.04	007393	7393	8.21	Postprocessed Code	11/29/2012	1:24:06 PM	POST-MW946.cor	1716	419062.354
1040712	1172907	328.535	006852	6852	7.61	Postprocessed Code	11/29/2012	1:24:08 PM	POST-MW946.cor	1716	419064.326
1040707	1172903	329.276	008370	8370	9.30	Postprocessed Code	11/29/2012	1:24:10 PM	POST-MW946.cor	1716	419066.474
1040706	1172908	327.119	007520	7520	8.36	Postprocessed Code	11/29/2012	1:24:12 PM	POST-MW946.cor	1716	419068.464
1040705	1172910	327.01	007107	7107	7.90	Postprocessed Code	11/29/2012	1:24:14 PM	POST-MW946.cor	1716	419070.414
1040706	1172912	325.54	007734	7734	8.59	Postprocessed Code	11/29/2012	1:24:16 PM	POST-MW946.cor	1716	419072.367
1040705	1172914	324.647	007286	7286	8.10	Postprocessed Code	11/29/2012	1:24:18 PM	POST-MW946.cor	1716	419074.458
1040704	1172911	326.259	007362	7362	8.18	Postprocessed Code	11/29/2012	1:24:20 PM	POST-MW946.cor	1716	419076.381
1040705	1172910	326.099	007427	7427	8.25	Postprocessed Code	11/29/2012	1:24:22 PM	POST-MW946.cor	1716	419078.398
1040705	1172910	325.544	006966	6966	7.74	Postprocessed Code	11/29/2012	1:24:24 PM	POST-MW946.cor	1716	419080.405
1040704	1172907	326.038	007882	7882	8.76	Postprocessed Code	11/29/2012	1:24:26 PM	POST-MW946.cor	1716	419082.31
1040702	1172906	323.884	008030	8030	8.92	Postprocessed Code	11/29/2012	1:24:28 PM	POST-MW946.cor	1716	419084.339
1040699	1172909	323.86	006824	6824	7.58	Postprocessed Code	11/29/2012	1:24:30 PM	POST-MW946.cor	1716	419086.456
1040701	1172913	320.415	007656	7656	8.51	Postprocessed Code	11/29/2012	1:24:32 PM	POST-MW946.cor	1716	419088.472
1040700	1172910	318.531	007431	7431	8.26	Postprocessed Code	11/29/2012	1:24:34 PM	POST-MW946.cor	1716	419090.455
1040698	1172910	323.452	007739	7739	8.60	Postprocessed Code	11/29/2012	1:24:36 PM	POST-MW946.cor	1716	419092.435
1040695	1172905	328.467	008778	8778	9.75	Postprocessed Code	11/29/2012	1:24:38 PM	POST-MW946.cor	1716	419094.372

Easting	Northing	Elevation	Text	Rad cpm	uR/hr	Corr Type	GPS Date	GPS Time	Datafile	GPS Week	GPS Second
1040692	1172906	329.742	007771	7771	8.63	Postprocessed Code	11/29/2012	1:24:40 PM	POST-MW946.cor	1716	419096.374
1040693	1172911	330.395	007805	7805	8.67	Postprocessed Code	11/29/2012	1:24:42 PM	POST-MW946.cor	1716	419098.386
1040695	1172913	326.273	007462	7462	8.29	Postprocessed Code	11/29/2012	1:24:44 PM	POST-MW946.cor	1716	419100.389
1040695	1172913	325.842	007089	7089	7.88	Postprocessed Code	11/29/2012	1:24:46 PM	POST-MW946.cor	1716	419102.382
1040693	1172914	325.993	006990	6990	7.77	Postprocessed Code	11/29/2012	1:24:48 PM	POST-MW946.cor	1716	419104.403
1040693	1172917	325.782	007548	7548	8.39	Postprocessed Code	11/29/2012	1:24:50 PM	POST-MW946.cor	1716	419106.489
1040696	1172918	325.555	007222	7222	8.02	Postprocessed Code	11/29/2012	1:24:52 PM	POST-MW946.cor	1716	419108.39
1040693	1172919	326.905	006983	6983	7.76	Postprocessed Code	11/29/2012	1:24:54 PM	POST-MW946.cor	1716	419110.402
1040693	1172922	325.269	007606	7606	8.45	Postprocessed Code	11/29/2012	1:24:56 PM	POST-MW946.cor	1716	419112.4
1040697	1172923	324.319	007645	7645	8.49	Postprocessed Code	11/29/2012	1:24:58 PM	POST-MW946.cor	1716	419114.424
1040699	1172921	322.519	007602	7602	8.45	Postprocessed Code	11/29/2012	1:25:00 PM	POST-MW946.cor	1716	419116.43
1040698	1172924	321.647	007037	7037	7.82	Postprocessed Code	11/29/2012	1:25:02 PM	POST-MW946.cor	1716	419118.409
1040699	1172924	322.094	006414	6414	7.13	Postprocessed Code	11/29/2012	1:25:04 PM	POST-MW946.cor	1716	419120.431
1040698	1172924	321.143	007220	7220	8.02	Postprocessed Code	11/29/2012	1:25:06 PM	POST-MW946.cor	1716	419122.405
1040697	1172927	321.746	007193	7193	7.99	Postprocessed Code	11/29/2012	1:25:08 PM	POST-MW946.cor	1716	419124.405
1040697	1172930	321.572	007859	7859	8.73	Postprocessed Code	11/29/2012	1:25:10 PM	POST-MW946.cor	1716	419126.435
1040700	1172931	323.842	006954	6954	7.73	Postprocessed Code	11/29/2012	1:25:12 PM	POST-MW946.cor	1716	419128.411
1040701	1172931	322.766	007409	7409	8.23	Postprocessed Code	11/29/2012	1:25:14 PM	POST-MW946.cor	1716	419130.375
1040700	1172932	322.139	008023	8023	8.91	Postprocessed Code	11/29/2012	1:25:16 PM	POST-MW946.cor	1716	419132.418
1040698	1172931	321.405	007371	7371	8.19	Postprocessed Code	11/29/2012	1:25:18 PM	POST-MW946.cor	1716	419134.377
1040699	1172935	323.185	007953	7953	8.84	Postprocessed Code	11/29/2012	1:25:20 PM	POST-MW946.cor	1716	419136.404
1040700	1172939	323.818	008072	8072	8.97	Postprocessed Code	11/29/2012	1:25:22 PM	POST-MW946.cor	1716	419138.347
1040701	1172942	324.527	007509	7509	8.34	Postprocessed Code	11/29/2012	1:25:24 PM	POST-MW946.cor	1716	419140.372
1040703	1172945	324.996	007676	7676	8.53	Postprocessed Code	11/29/2012	1:25:26 PM	POST-MW946.cor	1716	419142.367
1040703	1172945	324.971	006660	6660	7.40	Postprocessed Code	11/29/2012	1:25:28 PM	POST-MW946.cor	1716	419144.378
1040704	1172948	324.607	007271	7271	8.08	Postprocessed Code	11/29/2012	1:25:30 PM	POST-MW946.cor	1716	419146.422
1040704	1172948	325.084	007616	7616	8.46	Postprocessed Code	11/29/2012	1:25:32 PM	POST-MW946.cor	1716	419148.444
1040704	1172948	326.046	007946	7946	8.83	Postprocessed Code	11/29/2012	1:25:34 PM	POST-MW946.cor	1716	419150.371
1040705	1172947	328.469	006991	6991	7.77	Postprocessed Code	11/29/2012	1:25:36 PM	POST-MW946.cor	1716	419152.561
1040707	1172947	328.546	007412	7412	8.24	Postprocessed Code	11/29/2012	1:25:38 PM	POST-MW946.cor	1716	419154.443
1040709	1172946	328.338	007085	7085	7.87	Postprocessed Code	11/29/2012	1:25:40 PM	POST-MW946.cor	1716	419156.408
1040710	1172944	329.761	007335	7335	8.15	Postprocessed Code	11/29/2012	1:25:42 PM	POST-MW946.cor	1716	419158.435
1040705	1172945	324.737	007232	7232	8.04	Postprocessed Code	11/29/2012	1:25:44 PM	POST-MW946.cor	1716	419160.383
1040704	1172946	320.555	007759	7759	8.62	Postprocessed Code	11/29/2012	1:25:46 PM	POST-MW946.cor	1716	419162.444
1040704	1172943	319.749	007797	7797	8.66	Postprocessed Code	11/29/2012	1:25:48 PM	POST-MW946.cor	1716	419164.427
1040702	1172939	322.02	008040	8040	8.93	Postprocessed Code	11/29/2012	1:25:50 PM	POST-MW946.cor	1716	419166.429
1040702	1172941	321.625	007275	7275	8.08	Postprocessed Code	11/29/2012	1:25:52 PM	POST-MW946.cor	1716	419168.388
1040706	1172942	319.637	007212	7212	8.01	Postprocessed Code	11/29/2012	1:25:54 PM	POST-MW946.cor	1716	419170.389

Easting	Northing	Elevation	Text	Rad cpm	uR/hr	Corr Type	GPS Date	GPS Time	Datafile	GPS Week	GPS Second
1040710	1172940	319.211	006323	6323	7.03	Postprocessed Code	11/29/2012	1:25:56 PM	POST-MW946.cor	1716	419172.45
1040706	1172937	320.664	007880	7880	8.76	Postprocessed Code	11/29/2012	1:25:58 PM	POST-MW946.cor	1716	419174.366
1040706	1172933	320.835	007025	7025	7.81	Postprocessed Code	11/29/2012	1:26:00 PM	POST-MW946.cor	1716	419176.394
1040707	1172932	321.318	007249	7249	8.05	Postprocessed Code	11/29/2012	1:26:02 PM	POST-MW946.cor	1716	419178.388
1040708	1172933	319.948	008373	8373	9.30	Postprocessed Code	11/29/2012	1:26:04 PM	POST-MW946.cor	1716	419180.402
1040709	1172934	318.789	006823	6823	7.58	Postprocessed Code	11/29/2012	1:26:06 PM	POST-MW946.cor	1716	419182.428
1040714	1172932	318.461	007274	7274	8.08	Postprocessed Code	11/29/2012	1:26:08 PM	POST-MW946.cor	1716	419184.403
1040713	1172929	319.16	007077	7077	7.86	Postprocessed Code	11/29/2012	1:26:10 PM	POST-MW946.cor	1716	419186.473
1040717	1172929	319.106	007440	7440	8.27	Postprocessed Code	11/29/2012	1:26:12 PM	POST-MW946.cor	1716	419188.481
1040720	1172931	319.022	008295	8295	9.22	Postprocessed Code	11/29/2012	1:26:14 PM	POST-MW946.cor	1716	419190.423
1040717	1172934	318.795	006990	6990	7.77	Postprocessed Code	11/29/2012	1:26:16 PM	POST-MW946.cor	1716	419192.39
1040716	1172940	319.144	007389	7389	8.21	Postprocessed Code	11/29/2012	1:26:18 PM	POST-MW946.cor	1716	419194.437
1040718	1172941	320.273	007669	7669	8.52	Postprocessed Code	11/29/2012	1:26:20 PM	POST-MW946.cor	1716	419196.343
1040717	1172937	321.927	008152	8152	9.06	Postprocessed Code	11/29/2012	1:26:22 PM	POST-MW946.cor	1716	419198.377
1040715	1172931	321.696	008377	8377	9.31	Postprocessed Code	11/29/2012	1:26:24 PM	POST-MW946.cor	1716	419200.382
1040716	1172928	318.725	008113	8113	9.01	Postprocessed Code	11/29/2012	1:26:26 PM	POST-MW946.cor	1716	419202.346
1040718	1172929	317.553	007534	7534	8.37	Postprocessed Code	11/29/2012	1:26:28 PM	POST-MW946.cor	1716	419204.331
1040719	1172933	317.918	006596	6596	7.33	Postprocessed Code	11/29/2012	1:26:30 PM	POST-MW946.cor	1716	419206.342
1040719	1172939	319.012	007605	7605	8.45	Postprocessed Code	11/29/2012	1:26:32 PM	POST-MW946.cor	1716	419208.329
1040718	1172943	320.62	007082	7082	7.87	Postprocessed Code	11/29/2012	1:26:34 PM	POST-MW946.cor	1716	419210.419
1040719	1172948	320.551	006915	6915	7.68	Postprocessed Code	11/29/2012	1:26:36 PM	POST-MW946.cor	1716	419212.418
1040720	1172951	320.296	007002	7002	7.78	Postprocessed Code	11/29/2012	1:26:38 PM	POST-MW946.cor	1716	419214.373
1040720	1172953	321.987	007115	7115	7.91	Postprocessed Code	11/29/2012	1:26:40 PM	POST-MW946.cor	1716	419216.371
1040719	1172952	322.034	007553	7553	8.39	Postprocessed Code	11/29/2012	1:26:42 PM	POST-MW946.cor	1716	419218.363
1040716	1172956	321.409	007259	7259	8.07	Postprocessed Code	11/29/2012	1:26:44 PM	POST-MW946.cor	1716	419220.411
1040717	1172957	320.114	006273	6273	6.97	Postprocessed Code	11/29/2012	1:26:46 PM	POST-MW946.cor	1716	419222.386
1040714	1172958	319.218	007074	7074	7.86	Postprocessed Code	11/29/2012	1:26:48 PM	POST-MW946.cor	1716	419224.387
1040713	1172958	318.418	008069	8069	8.97	Postprocessed Code	11/29/2012	1:26:50 PM	POST-MW946.cor	1716	419226.513
1040713	1172957	318.229	007668	7668	8.52	Postprocessed Code	11/29/2012	1:26:52 PM	POST-MW946.cor	1716	419228.467
1040712	1172955	317.902	008148	8148	9.05	Postprocessed Code	11/29/2012	1:26:54 PM	POST-MW946.cor	1716	419230.42
1040712	1172953	318.644	007289	7289	8.10	Postprocessed Code	11/29/2012	1:26:56 PM	POST-MW946.cor	1716	419232.431
1040714	1172952	319.434	007475	7475	8.31	Postprocessed Code	11/29/2012	1:26:58 PM	POST-MW946.cor	1716	419234.441
1040714	1172952	323.003	006759	6759	7.51	Postprocessed Code	11/29/2012	1:27:00 PM	POST-MW946.cor	1716	419236.446
1040714	1172952	324.796	006917	6917	7.69	Postprocessed Code	11/29/2012	1:27:02 PM	POST-MW946.cor	1716	419238.474
1040714	1172950	322.921	007249	7249	8.05	Postprocessed Code	11/29/2012	1:27:04 PM	POST-MW946.cor	1716	419240.371
1040713	1172948	323.603	007248	7248	8.05	Postprocessed Code	11/29/2012	1:27:06 PM	POST-MW946.cor	1716	419242.463
1040716	1172947	322.703	007840	7840	8.71	Postprocessed Code	11/29/2012	1:27:08 PM	POST-MW946.cor	1716	419244.415
1040719	1172944	322.276	007585	7585	8.43	Postprocessed Code	11/29/2012	1:27:10 PM	POST-MW946.cor	1716	419246.433

Easting	Northing	Elevation	Text	Rad cpm	uR/hr	Corr Type	GPS Date	GPS Time	Datafile	GPS Week	GPS Second
1040723	1172945	321.715	008124	8124	9.03	Postprocessed Code	11/29/2012	1:27:12 PM	POST-MW946.cor	1716	419248.421
1040728	1172943	320.813	006987	6987	7.76	Postprocessed Code	11/29/2012	1:27:14 PM	POST-MW946.cor	1716	419250.411
1040726	1172940	322.345	006001	6001	6.67	Postprocessed Code	11/29/2012	1:27:16 PM	POST-MW946.cor	1716	419252.349
1040722	1172938	321.754	007248	7248	8.05	Postprocessed Code	11/29/2012	1:27:18 PM	POST-MW946.cor	1716	419254.342
1040719	1172936	324.542	007780	7780	8.64	Postprocessed Code	11/29/2012	1:27:20 PM	POST-MW946.cor	1716	419256.339
1040723	1172932	323.79	008316	8316	9.24	Postprocessed Code	11/29/2012	1:27:22 PM	POST-MW946.cor	1716	419258.314
1040720	1172928	323.169	006519	6519	7.24	Postprocessed Code	11/29/2012	1:27:24 PM	POST-MW946.cor	1716	419260.39
1040717	1172927	322.307	006700	6700	7.44	Postprocessed Code	11/29/2012	1:27:26 PM	POST-MW946.cor	1716	419262.413
1040719	1172925	322.583	006021	6021	6.69	Postprocessed Code	11/29/2012	1:27:28 PM	POST-MW946.cor	1716	419264.405
1040723	1172923	322.92	007528	7528	8.36	Postprocessed Code	11/29/2012	1:27:30 PM	POST-MW946.cor	1716	419266.448
1040722	1172920	322.603	007003	7003	7.78	Postprocessed Code	11/29/2012	1:27:32 PM	POST-MW946.cor	1716	419268.372
1040718	1172921	322.639	007715	7715	8.57	Postprocessed Code	11/29/2012	1:27:34 PM	POST-MW946.cor	1716	419270.378
1040715	1172921	322.402	007104	7104	7.89	Postprocessed Code	11/29/2012	1:27:36 PM	POST-MW946.cor	1716	419272.397
1040713	1172921	323.075	006405	6405	7.12	Postprocessed Code	11/29/2012	1:27:38 PM	POST-MW946.cor	1716	419274.38
1040716	1172918	322.663	007008	7008	7.79	Postprocessed Code	11/29/2012	1:27:40 PM	POST-MW946.cor	1716	419276.359
1040720	1172915	321.897	007653	7653	8.50	Postprocessed Code	11/29/2012	1:27:42 PM	POST-MW946.cor	1716	419278.365
1040720	1172915	321.193	007640	7640	8.49	Postprocessed Code	11/29/2012	1:27:44 PM	POST-MW946.cor	1716	419280.376
1040716	1172914	320.425	007602	7602	8.45	Postprocessed Code	11/29/2012	1:27:46 PM	POST-MW946.cor	1716	419282.374
1040712	1172914	319.47	007742	7742	8.60	Postprocessed Code	11/29/2012	1:27:48 PM	POST-MW946.cor	1716	419284.4
1040710	1172914	318.413	007451	7451	8.28	Postprocessed Code	11/29/2012	1:27:50 PM	POST-MW946.cor	1716	419286.386
1040708	1172913	315.791	006330	6330	7.03	Postprocessed Carrier Float	11/29/2012	1:27:52 PM	POST-MW946.cor	1716	419288.472
1040708	1172915	316.079	007273	7273	8.08	Postprocessed Carrier Float	11/29/2012	1:27:54 PM	POST-MW946.cor	1716	419290.295
1042571	1172862	314.239	008103	8103	9.00	Postprocessed Carrier Float	11/29/2012	10:35:47 AM	POST-MW947A.cor	1716	408963.249
1042568	1172865	324.935	008403	8403	9.34	Postprocessed Code	11/29/2012	10:35:49 AM	POST-MW947A.cor	1716	408965.362
1042569	1172864	312.706	009030	9030	10.03	Postprocessed Carrier Float	11/29/2012	10:35:51 AM	POST-MW947A.cor	1716	408967.282
1042568	1172866	314.946	008799	8799	9.78	Postprocessed Carrier Float	11/29/2012	10:35:53 AM	POST-MW947A.cor	1716	408969.278
1042569	1172865	313.986	010105	10105	11.23	Postprocessed Carrier Float	11/29/2012	10:35:55 AM	POST-MW947A.cor	1716	408971.301
1042568	1172865	314.431	009099	9099	10.11	Postprocessed Carrier Float	11/29/2012	10:35:57 AM	POST-MW947A.cor	1716	408973.321
1042570	1172867	322.966	009253	9253	10.28	Postprocessed Code	11/29/2012	10:35:59 AM	POST-MW947A.cor	1716	408975.33
1042568	1172868	322.744	007868	7868	8.74	Postprocessed Code	11/29/2012	10:36:01 AM	POST-MW947A.cor	1716	408977.215
1042567	1172871	322.016	009806	9806	10.90	Postprocessed Code	11/29/2012	10:36:03 AM	POST-MW947A.cor	1716	408979.228
1042566	1172876	325.99	009223	9223	10.25	Postprocessed Code	11/29/2012	10:36:05 AM	POST-MW947A.cor	1716	408981.316
1042566	1172879	322.959	009021	9021	10.02	Postprocessed Code	11/29/2012	10:36:07 AM	POST-MW947A.cor	1716	408983.245
1042562	1172881	325.044	010396	10396	11.55	Postprocessed Code	11/29/2012	10:36:09 AM	POST-MW947A.cor	1716	408985.269
1042558	1172881	327.182	008899	8899	9.89	Postprocessed Code	11/29/2012	10:36:11 AM	POST-MW947A.cor	1716	408987.275
1042556	1172878	325.896	008686	8686	9.65	Postprocessed Code	11/29/2012	10:36:13 AM	POST-MW947A.cor	1716	408989.379
1042557	1172880	316.653	008620	8620	9.58	Postprocessed Carrier Float	11/29/2012	10:36:15 AM	POST-MW947A.cor	1716	408991.302
1042558	1172877	317.487	008121	8121	9.02	Postprocessed Carrier Float	11/29/2012	10:36:17 AM	POST-MW947A.cor	1716	408993.322

Easting	Northing	Elevation	Text	Rad cpm	uR/hr	Corr Type	GPS Date	GPS Time	Datafile	GPS Week	GPS Second
1042556	1172879	317.605	008862	8862	9.85	Postprocessed Carrier Float	11/29/2012	10:36:19 AM	POST-MW947A.cor	1716	408995.29
1042554	1172884	319.064	008571	8571	9.52	Postprocessed Carrier Float	11/29/2012	10:36:21 AM	POST-MW947A.cor	1716	408997.285
1042548	1172890	320.015	008710	8710	9.68	Postprocessed Code	11/29/2012	10:36:23 AM	POST-MW947A.cor	1716	408999.284
1042545	1172891	324.23	008591	8591	9.55	Postprocessed Code	11/29/2012	10:36:25 AM	POST-MW947A.cor	1716	409001.227
1042547	1172897	324.099	009784	9784	10.87	Postprocessed Code	11/29/2012	10:36:27 AM	POST-MW947A.cor	1716	409003.366
1042546	1172898	322.345	009109	9109	10.12	Postprocessed Code	11/29/2012	10:36:29 AM	POST-MW947A.cor	1716	409005.281
1042546	1172898	314.754	009007	9007	10.01	Postprocessed Code	11/29/2012	10:36:31 AM	POST-MW947A.cor	1716	409007.431
1042550	1172897	314.97	009450	9450	10.50	Postprocessed Carrier Float	11/29/2012	10:36:33 AM	POST-MW947A.cor	1716	409009.367
1042547	1172899	320.845	009876	9876	10.97	Postprocessed Code	11/29/2012	10:36:35 AM	POST-MW947A.cor	1716	409011.327
1042547	1172902	319.533	009594	9594	10.66	Postprocessed Code	11/29/2012	10:36:37 AM	POST-MW947A.cor	1716	409013.325
1042550	1172900	317.619	008324	8324	9.25	Postprocessed Code	11/29/2012	10:36:39 AM	POST-MW947A.cor	1716	409015.545
1042552	1172900	316.214	008822	8822	9.80	Postprocessed Code	11/29/2012	10:36:41 AM	POST-MW947A.cor	1716	409017.185
1042553	1172907	318.471	009198	9198	10.22	Postprocessed Code	11/29/2012	10:36:43 AM	POST-MW947A.cor	1716	409019.231
1042548	1172908	323.28	008705	8705	9.67	Postprocessed Code	11/29/2012	10:36:45 AM	POST-MW947A.cor	1716	409021.248
1042549	1172909	324.086	008246	8246	9.16	Postprocessed Code	11/29/2012	10:36:47 AM	POST-MW947A.cor	1716	409023.403
1042548	1172911	322.495	009335	9335	10.37	Postprocessed Code	11/29/2012	10:36:49 AM	POST-MW947A.cor	1716	409025.277
1042548	1172913	319.456	009373	9373	10.41	Postprocessed Code	11/29/2012	10:36:51 AM	POST-MW947A.cor	1716	409027.318
1042548	1172916	315.511	007950	7950	8.83	Postprocessed Code	11/29/2012	10:36:53 AM	POST-MW947A.cor	1716	409029.295
1042549	1172918	317.425	009003	9003	10.00	Postprocessed Code	11/29/2012	10:36:55 AM	POST-MW947A.cor	1716	409031.25
1042550	1172923	310.719	009371	9371	10.41	Postprocessed Code	11/29/2012	10:36:57 AM	POST-MW947A.cor	1716	409033.315
1042553	1172923	312.368	008400	8400	9.33	Postprocessed Carrier Float	11/29/2012	10:36:59 AM	POST-MW947A.cor	1716	409035.279
1042552	1172918	315.157	008302	8302	9.22	Postprocessed Code	11/29/2012	10:37:01 AM	POST-MW947A.cor	1716	409037.35
1042552	1172916	316.261	010284	10284	11.43	Postprocessed Carrier Float	11/29/2012	10:37:03 AM	POST-MW947A.cor	1716	409039.259
1042551	1172907	315.74	008232	8232	9.15	Postprocessed Code	11/29/2012	10:37:05 AM	POST-MW947A.cor	1716	409041.266
1042551	1172902	316.458	008292	8292	9.21	Postprocessed Code	11/29/2012	10:37:07 AM	POST-MW947A.cor	1716	409043.189
1042550	1172898	321.68	009518	9518	10.58	Postprocessed Code	11/29/2012	10:37:09 AM	POST-MW947A.cor	1716	409045.203
1042550	1172892	324.551	008650	8650	9.61	Postprocessed Code	11/29/2012	10:37:11 AM	POST-MW947A.cor	1716	409047.294
1042551	1172885	325.512	009728	9728	10.81	Postprocessed Code	11/29/2012	10:37:13 AM	POST-MW947A.cor	1716	409049.233
1042552	1172883	325.221	010140	10140	11.27	Postprocessed Code	11/29/2012	10:37:15 AM	POST-MW947A.cor	1716	409051.319
1042549	1172884	328.504	008628	8628	9.59	Postprocessed Code	11/29/2012	10:37:17 AM	POST-MW947A.cor	1716	409053.273
1042548	1172888	329.268	008594	8594	9.55	Postprocessed Code	11/29/2012	10:37:19 AM	POST-MW947A.cor	1716	409055.342
1042545	1172893	326.704	008922	8922	9.91	Postprocessed Code	11/29/2012	10:37:21 AM	POST-MW947A.cor	1716	409057.274
1042545	1172896	325.515	008560	8560	9.51	Postprocessed Code	11/29/2012	10:37:23 AM	POST-MW947A.cor	1716	409059.308
1042546	1172899	322.836	008320	8320	9.24	Postprocessed Code	11/29/2012	10:37:25 AM	POST-MW947A.cor	1716	409061.29
1042544	1172899	321.818	009235	9235	10.26	Postprocessed Code	11/29/2012	10:37:27 AM	POST-MW947A.cor	1716	409063.39
1042546	1172896	324.094	009097	9097	10.11	Postprocessed Code	11/29/2012	10:37:29 AM	POST-MW947A.cor	1716	409065.271
1042546	1172893	324.188	009643	9643	10.71	Postprocessed Code	11/29/2012	10:37:31 AM	POST-MW947A.cor	1716	409067.24
1042549	1172887	326.357	008770	8770	9.74	Postprocessed Code	11/29/2012	10:37:33 AM	POST-MW947A.cor	1716	409069.239

Easting	Northing	Elevation	Text	Rad cpm	uR/hr	Corr Type	GPS Date	GPS Time	Datafile	GPS Week	GPS Second
1042549	1172884	324.58	009915	9915	11.02	Postprocessed Code	11/29/2012	10:37:35 AM	POST-MW947A.cor	1716	409071.253
1042549	1172883	322.733	010437	10437	11.60	Postprocessed Code	11/29/2012	10:37:37 AM	POST-MW947A.cor	1716	409073.246
1042551	1172881	324.852	008835	8835	9.82	Postprocessed Code	11/29/2012	10:37:39 AM	POST-MW947A.cor	1716	409075.291
1042549	1172882	323.419	009349	9349	10.39	Postprocessed Carrier Float	11/29/2012	10:37:41 AM	POST-MW947A.cor	1716	409077.271
1042550	1172885	324.578	008729	8729	9.70	Postprocessed Code	11/29/2012	10:37:43 AM	POST-MW947A.cor	1716	409079.215
1042551	1172889	324.32	010558	10558	11.73	Postprocessed Code	11/29/2012	10:37:45 AM	POST-MW947A.cor	1716	409081.303
1042550	1172894	329.404	009892	9892	10.99	Postprocessed Code	11/29/2012	10:37:47 AM	POST-MW947A.cor	1716	409083.342
1042548	1172898	330.481	008568	8568	9.52	Postprocessed Code	11/29/2012	10:37:49 AM	POST-MW947A.cor	1716	409085.338
1042550	1172902	327.256	008020	8020	8.91	Postprocessed Code	11/29/2012	10:37:51 AM	POST-MW947A.cor	1716	409087.262
1042553	1172910	320.057	009366	9366	10.41	Postprocessed Code	11/29/2012	10:37:53 AM	POST-MW947A.cor	1716	409089.286
1042552	1172913	316.675	008430	8430	9.37	Postprocessed Code	11/29/2012	10:37:55 AM	POST-MW947A.cor	1716	409091.351
1042552	1172917	319.625	008604	8604	9.56	Postprocessed Code	11/29/2012	10:37:57 AM	POST-MW947A.cor	1716	409093.31
1042552	1172920	319.997	008405	8405	9.34	Postprocessed Code	11/29/2012	10:37:59 AM	POST-MW947A.cor	1716	409095.289
1042552	1172924	319.258	009855	9855	10.95	Postprocessed Code	11/29/2012	10:38:01 AM	POST-MW947A.cor	1716	409097.245
1042557	1172922	315.127	010067	10067	11.19	Postprocessed Code	11/29/2012	10:38:03 AM	POST-MW947A.cor	1716	409099.21
1042556	1172915	315.242	009202	9202	10.22	Postprocessed Code	11/29/2012	10:38:05 AM	POST-MW947A.cor	1716	409101.276
1042557	1172910	318.349	008427	8427	9.36	Postprocessed Code	11/29/2012	10:38:07 AM	POST-MW947A.cor	1716	409103.316
1042556	1172907	320.289	009166	9166	10.18	Postprocessed Code	11/29/2012	10:38:09 AM	POST-MW947A.cor	1716	409105.295
1042556	1172903	322.092	009230	9230	10.26	Postprocessed Code	11/29/2012	10:38:11 AM	POST-MW947A.cor	1716	409107.369
1042555	1172898	322.358	008887	8887	9.87	Postprocessed Code	11/29/2012	10:38:13 AM	POST-MW947A.cor	1716	409109.402
1042553	1172894	324.802	008497	8497	9.44	Postprocessed Code	11/29/2012	10:38:15 AM	POST-MW947A.cor	1716	409111.373
1042554	1172889	324.107	008781	8781	9.76	Postprocessed Code	11/29/2012	10:38:17 AM	POST-MW947A.cor	1716	409113.335
1042554	1172885	322.278	009286	9286	10.32	Postprocessed Code	11/29/2012	10:38:19 AM	POST-MW947A.cor	1716	409115.29
1042552	1172881	320.23	008898	8898	9.89	Postprocessed Code	11/29/2012	10:38:21 AM	POST-MW947A.cor	1716	409117.333
1042553	1172877	318.253	008447	8447	9.39	Postprocessed Code	11/29/2012	10:38:23 AM	POST-MW947A.cor	1716	409119.261
1042555	1172877	322.246	008795	8795	9.77	Postprocessed Code	11/29/2012	10:38:25 AM	POST-MW947A.cor	1716	409121.27
1042556	1172881	322.757	009257	9257	10.29	Postprocessed Code	11/29/2012	10:38:27 AM	POST-MW947A.cor	1716	409123.368
1042557	1172883	322.752	009098	9098	10.11	Postprocessed Code	11/29/2012	10:38:29 AM	POST-MW947A.cor	1716	409125.276
1042556	1172888	322.773	008781	8781	9.76	Postprocessed Code	11/29/2012	10:38:31 AM	POST-MW947A.cor	1716	409127.241
1042556	1172892	321.536	009533	9533	10.59	Postprocessed Code	11/29/2012	10:38:33 AM	POST-MW947A.cor	1716	409129.213
1042556	1172896	321.284	008958	8958	9.95	Postprocessed Code	11/29/2012	10:38:35 AM	POST-MW947A.cor	1716	409131.318
1042556	1172899	321.392	009714	9714	10.79	Postprocessed Code	11/29/2012	10:38:37 AM	POST-MW947A.cor	1716	409133.286
1042553	1172902	321.529	009048	9048	10.05	Postprocessed Code	11/29/2012	10:38:39 AM	POST-MW947A.cor	1716	409135.272
1042555	1172906	321.09	008635	8635	9.59	Postprocessed Code	11/29/2012	10:38:41 AM	POST-MW947A.cor	1716	409137.265
1042559	1172904	322.316	009547	9547	10.61	Postprocessed Code	11/29/2012	10:38:43 AM	POST-MW947A.cor	1716	409139.307
1042561	1172902	322.702	008869	8869	9.85	Postprocessed Code	11/29/2012	10:38:45 AM	POST-MW947A.cor	1716	409141.291
1042560	1172904	322.751	009457	9457	10.51	Postprocessed Code	11/29/2012	10:38:47 AM	POST-MW947A.cor	1716	409143.298
1042560	1172906	323.397	007948	7948	8.83	Postprocessed Code	11/29/2012	10:38:49 AM	POST-MW947A.cor	1716	409145.287

Easting	Northing	Elevation	Text	Rad cpm	uR/hr	Corr Type	GPS Date	GPS Time	Datafile	GPS Week	GPS Second
1042563	1172909	324.59	008176	8176	9.08	Postprocessed Code	11/29/2012	10:38:51 AM	POST-MW947A.cor	1716	409147.247
1042562	1172911	323.9	011011	11011	12.23	Postprocessed Code	11/29/2012	10:38:53 AM	POST-MW947A.cor	1716	409149.254
1042562	1172913	323.278	009935	9935	11.04	Postprocessed Code	11/29/2012	10:38:55 AM	POST-MW947A.cor	1716	409151.363
1042560	1172912	324.365	009193	9193	10.21	Postprocessed Code	11/29/2012	10:38:57 AM	POST-MW947A.cor	1716	409153.353
1042560	1172909	316.618	008629	8629	9.59	Postprocessed Carrier Float	11/29/2012	10:38:59 AM	POST-MW947A.cor	1716	409155.185
1042560	1172906	316.587	007957	7957	8.84	Postprocessed Carrier Float	11/29/2012	10:39:01 AM	POST-MW947A.cor	1716	409157.221
1042558	1172903	324.39	009272	9272	10.30	Postprocessed Code	11/29/2012	10:39:03 AM	POST-MW947A.cor	1716	409159.174
1042556	1172905	328.06	008904	8904	9.89	Postprocessed Code	11/29/2012	10:39:05 AM	POST-MW947A.cor	1716	409161.383
1042556	1172912	329.426	008619	8619	9.58	Postprocessed Code	11/29/2012	10:39:07 AM	POST-MW947A.cor	1716	409163.312
1042557	1172917	328.681	008661	8661	9.62	Postprocessed Code	11/29/2012	10:39:09 AM	POST-MW947A.cor	1716	409165.268
1042561	1172919	328.173	009233	9233	10.26	Postprocessed Code	11/29/2012	10:39:11 AM	POST-MW947A.cor	1716	409167.316
1042563	1172914	329.533	009172	9172	10.19	Postprocessed Code	11/29/2012	10:39:13 AM	POST-MW947A.cor	1716	409169.311
1042563	1172916	328.948	009183	9183	10.20	Postprocessed Code	11/29/2012	10:39:15 AM	POST-MW947A.cor	1716	409171.339
1042568	1172915	325.176	009821	9821	10.91	Postprocessed Code	11/29/2012	10:39:17 AM	POST-MW947A.cor	1716	409173.354
1042565	1172919	326.774	009696	9696	10.77	Postprocessed Code	11/29/2012	10:39:19 AM	POST-MW947A.cor	1716	409175.348
1042570	1172918	327.836	009223	9223	10.25	Postprocessed Code	11/29/2012	10:39:21 AM	POST-MW947A.cor	1716	409177.249
1042571	1172916	327.096	008744	8744	9.72	Postprocessed Code	11/29/2012	10:39:23 AM	POST-MW947A.cor	1716	409179.29
1042571	1172915	328.998	009786	9786	10.87	Postprocessed Code	11/29/2012	10:39:25 AM	POST-MW947A.cor	1716	409181.221
1042568	1172911	329.12	009101	9101	10.11	Postprocessed Code	11/29/2012	10:39:27 AM	POST-MW947A.cor	1716	409183.368
1042567	1172905	327.654	009194	9194	10.22	Postprocessed Code	11/29/2012	10:39:29 AM	POST-MW947A.cor	1716	409185.424
1042566	1172901	324.44	008734	8734	9.70	Postprocessed Code	11/29/2012	10:39:31 AM	POST-MW947A.cor	1716	409187.227
1042565	1172897	324.181	010001	10001	11.11	Postprocessed Code	11/29/2012	10:39:33 AM	POST-MW947A.cor	1716	409189.336
1042564	1172893	321.97	009293	9293	10.33	Postprocessed Code	11/29/2012	10:39:35 AM	POST-MW947A.cor	1716	409191.252
1042560	1172896	322.218	008793	8793	9.77	Postprocessed Code	11/29/2012	10:39:37 AM	POST-MW947A.cor	1716	409193.213
1042556	1172896	322.996	009849	9849	10.94	Postprocessed Code	11/29/2012	10:39:39 AM	POST-MW947A.cor	1716	409195.283
1042558	1172896	323	009060	9060	10.07	Postprocessed Code	11/29/2012	10:39:41 AM	POST-MW947A.cor	1716	409197.213
1042557	1172893	322.06	008718	8718	9.69	Postprocessed Code	11/29/2012	10:39:43 AM	POST-MW947A.cor	1716	409199.33
1042562	1172893	319.585	008772	8772	9.75	Postprocessed Code	11/29/2012	10:39:45 AM	POST-MW947A.cor	1716	409201.27
1042564	1172889	322.367	009045	9045	10.05	Postprocessed Code	11/29/2012	10:39:47 AM	POST-MW947A.cor	1716	409203.244
1042557	1172889	322.396	009685	9685	10.76	Postprocessed Code	11/29/2012	10:39:49 AM	POST-MW947A.cor	1716	409205.269
1042556	1172886	324.211	009155	9155	10.17	Postprocessed Code	11/29/2012	10:39:51 AM	POST-MW947A.cor	1716	409207.245
1042556	1172886	323.683	009774	9774	10.86	Postprocessed Code	11/29/2012	10:39:53 AM	POST-MW947A.cor	1716	409209.225
1042556	1172884	323.389	009086	9086	10.10	Postprocessed Code	11/29/2012	10:39:55 AM	POST-MW947A.cor	1716	409211.251
1042559	1172885	324.862	010030	10030	11.14	Postprocessed Code	11/29/2012	10:39:57 AM	POST-MW947A.cor	1716	409213.266
1042563	1172884	321.6	009298	9298	10.33	Postprocessed Code	11/29/2012	10:39:59 AM	POST-MW947A.cor	1716	409215.282
1042563	1172882	322.342	008883	8883	9.87	Postprocessed Code	11/29/2012	10:40:01 AM	POST-MW947A.cor	1716	409217.272
1042563	1172877	319.867	008670	8670	9.63	Postprocessed Code	11/29/2012	10:40:03 AM	POST-MW947A.cor	1716	409219.231
1042564	1172876	321.037	009144	9144	10.16	Postprocessed Code	11/29/2012	10:40:05 AM	POST-MW947A.cor	1716	409221.219

Easting	Northing	Elevation	Text	Rad cpm	uR/hr	Corr Type	GPS Date	GPS Time	Datafile	GPS Week	GPS Second
1042564	1172880	320.928	009001	9001	10.00	Postprocessed Code	11/29/2012	10:40:07 AM	POST-MW947A.cor	1716	409223.239
1042564	1172884	320.072	008797	8797	9.77	Postprocessed Code	11/29/2012	10:40:09 AM	POST-MW947A.cor	1716	409225.196
1042564	1172890	319.849	008882	8882	9.87	Postprocessed Code	11/29/2012	10:40:11 AM	POST-MW947A.cor	1716	409227.296
1042565	1172892	321.182	009285	9285	10.32	Postprocessed Code	11/29/2012	10:40:13 AM	POST-MW947A.cor	1716	409229.214
1042565	1172893	321.156	008268	8268	9.19	Postprocessed Code	11/29/2012	10:40:15 AM	POST-MW947A.cor	1716	409231.348
1042565	1172893	321.179	008699	8699	9.67	Postprocessed Code	11/29/2012	10:40:17 AM	POST-MW947A.cor	1716	409233.324
1042562	1172897	321.862	008298	8298	9.22	Postprocessed Carrier Float	11/29/2012	10:40:19 AM	POST-MW947A.cor	1716	409235.281
1042559	1172897	322.596	009091	9091	10.10	Postprocessed Carrier Float	11/29/2012	10:40:21 AM	POST-MW947A.cor	1716	409237.319
1042560	1172897	321.569	008473	8473	9.41	Postprocessed Carrier Float	11/29/2012	10:40:23 AM	POST-MW947A.cor	1716	409239.404
1042562	1172897	321.07	008232	8232	9.15	Postprocessed Carrier Float	11/29/2012	10:40:25 AM	POST-MW947A.cor	1716	409241.277
1042563	1172896	320.227	008299	8299	9.22	Postprocessed Carrier Float	11/29/2012	10:40:27 AM	POST-MW947A.cor	1716	409243.291
1042563	1172896	320.847	007823	7823	8.69	Postprocessed Carrier Float	11/29/2012	10:40:29 AM	POST-MW947A.cor	1716	409245.293
1042562	1172896	321.512	008131	8131	9.03	Postprocessed Carrier Float	11/29/2012	10:40:31 AM	POST-MW947A.cor	1716	409247.224
1042562	1172896	321.391	008233	8233	9.15	Postprocessed Carrier Float	11/29/2012	10:40:33 AM	POST-MW947A.cor	1716	409249.353
1042569	1172896	316.147	007879	7879	8.75	Postprocessed Carrier Float	11/29/2012	10:40:35 AM	POST-MW947A.cor	1716	409251.259
1042563	1172894	323.382	008045	8045	8.94	Postprocessed Code	11/29/2012	10:40:37 AM	POST-MW947A.cor	1716	409253.261
1042563	1172894	323.652	008692	8692	9.66	Postprocessed Code	11/29/2012	10:40:39 AM	POST-MW947A.cor	1716	409255.289
1042563	1172894	323.875	008636	8636	9.60	Postprocessed Code	11/29/2012	10:40:41 AM	POST-MW947A.cor	1716	409257.258
1042563	1172894	324.091	008159	8159	9.07	Postprocessed Code	11/29/2012	10:40:43 AM	POST-MW947A.cor	1716	409259.269
1042563	1172894	324.362	007747	7747	8.61	Postprocessed Code	11/29/2012	10:40:45 AM	POST-MW947A.cor	1716	409261.24
1042563	1172894	324.689	007144	7144	7.94	Postprocessed Code	11/29/2012	10:40:47 AM	POST-MW947A.cor	1716	409263.253
1042563	1172894	324.827	007849	7849	8.72	Postprocessed Code	11/29/2012	10:40:49 AM	POST-MW947A.cor	1716	409265.187
1042563	1172894	324.955	009168	9168	10.19	Postprocessed Code	11/29/2012	10:40:51 AM	POST-MW947A.cor	1716	409267.159
1042563	1172894	325.064	007968	7968	8.85	Postprocessed Code	11/29/2012	10:40:53 AM	POST-MW947A.cor	1716	409269.221
1042563	1172894	325.166	008073	8073	8.97	Postprocessed Code	11/29/2012	10:40:55 AM	POST-MW947A.cor	1716	409271.298
1042563	1172894	325.304	008132	8132	9.04	Postprocessed Code	11/29/2012	10:40:57 AM	POST-MW947A.cor	1716	409273.387
1042563	1172894	325.27	007550	7550	8.39	Postprocessed Code	11/29/2012	10:40:59 AM	POST-MW947A.cor	1716	409275.282
1042563	1172894	325.651	008422	8422	9.36	Postprocessed Code	11/29/2012	10:41:01 AM	POST-MW947A.cor	1716	409277.209
1042563	1172894	325.559	008296	8296	9.22	Postprocessed Code	11/29/2012	10:41:03 AM	POST-MW947A.cor	1716	409279.277
1042563	1172894	325.694	007463	7463	8.29	Postprocessed Code	11/29/2012	10:41:05 AM	POST-MW947A.cor	1716	409281.22
1042563	1172894	325.741	008761	8761	9.73	Postprocessed Code	11/29/2012	10:41:07 AM	POST-MW947A.cor	1716	409283.318
1042563	1172894	325.996	008025	8025	8.92	Postprocessed Code	11/29/2012	10:41:09 AM	POST-MW947A.cor	1716	409285.307
1042563	1172894	324.047	008864	8864	9.85	Postprocessed Code	11/29/2012	10:41:11 AM	POST-MW947A.cor	1716	409287.247
1042563	1172894	324.244	008601	8601	9.56	Postprocessed Code	11/29/2012	10:41:13 AM	POST-MW947A.cor	1716	409289.178
1042563	1172894	325.715	008720	8720	9.69	Postprocessed Code	11/29/2012	10:41:15 AM	POST-MW947A.cor	1716	409291.325
1042563	1172894	325.415	008667	8667	9.63	Postprocessed Code	11/29/2012	10:41:17 AM	POST-MW947A.cor	1716	409293.305
1042563	1172894	325.291	008679	8679	9.64	Postprocessed Code	11/29/2012	10:41:19 AM	POST-MW947A.cor	1716	409295.358
1042563	1172894	325.15	008290	8290	9.21	Postprocessed Code	11/29/2012	10:41:21 AM	POST-MW947A.cor	1716	409297.307

Easting	Northing	Elevation	Text	Rad cpm	uR/hr	Corr Type	GPS Date	GPS Time	Datafile	GPS Week	GPS Second
1042563	1172894	325.177	008340	8340	9.27	Postprocessed Code	11/29/2012	10:41:23 AM	POST-MW947A.cor	1716	409299.299
1042563	1172894	325.081	008823	8823	9.80	Postprocessed Code	11/29/2012	10:41:25 AM	POST-MW947A.cor	1716	409301.325
1042563	1172894	325.079	007234	7234	8.04	Postprocessed Code	11/29/2012	10:41:27 AM	POST-MW947A.cor	1716	409303.419
1042563	1172894	324.957	008807	8807	9.79	Postprocessed Code	11/29/2012	10:41:29 AM	POST-MW947A.cor	1716	409305.367
1042563	1172894	324.696	009348	9348	10.39	Postprocessed Code	11/29/2012	10:41:31 AM	POST-MW947A.cor	1716	409307.246
1042562	1172894	324.318	007933	7933	8.81	Postprocessed Code	11/29/2012	10:41:33 AM	POST-MW947A.cor	1716	409309.326
1042562	1172895	324.227	007909	7909	8.79	Postprocessed Code	11/29/2012	10:41:35 AM	POST-MW947A.cor	1716	409311.239
1042562	1172895	324.239	007822	7822	8.69	Postprocessed Code	11/29/2012	10:41:37 AM	POST-MW947A.cor	1716	409313.282
1042562	1172895	324.174	008858	8858	9.84	Postprocessed Code	11/29/2012	10:41:39 AM	POST-MW947A.cor	1716	409315.303
1042562	1172895	324.215	007896	7896	8.77	Postprocessed Code	11/29/2012	10:41:41 AM	POST-MW947A.cor	1716	409317.211
1042562	1172895	324.258	007926	7926	8.81	Postprocessed Code	11/29/2012	10:41:43 AM	POST-MW947A.cor	1716	409319.271
1042562	1172895	324.315	008167	8167	9.07	Postprocessed Code	11/29/2012	10:41:45 AM	POST-MW947A.cor	1716	409321.253
1042562	1172895	323.088	008850	8850	9.83	Postprocessed Code	11/29/2012	10:41:47 AM	POST-MW947A.cor	1716	409323.288
1042564	1172894	319.382	007828	7828	8.70	Postprocessed Carrier Float	11/29/2012	10:41:49 AM	POST-MW947A.cor	1716	409325.306
1042566	1172894	315.312	008221	8221	9.13	Postprocessed Carrier Float	11/29/2012	10:41:55 AM	POST-MW947A.cor	1716	409331.212
1042565	1172894	315.712	008276	8276	9.20	Postprocessed Carrier Float	11/29/2012	10:41:57 AM	POST-MW947A.cor	1716	409333.199
1042565	1172894	316.801	008242	8242	9.16	Postprocessed Carrier Float	11/29/2012	10:41:59 AM	POST-MW947A.cor	1716	409335.311
1042564	1172894	317.983	008097	8097	9.00	Postprocessed Carrier Float	11/29/2012	10:42:01 AM	POST-MW947A.cor	1716	409337.271
1042562	1172895	320.706	008036	8036	8.93	Postprocessed Carrier Float	11/29/2012	10:42:03 AM	POST-MW947A.cor	1716	409339.31
1042561	1172897	318.709	008407	8407	9.34	Postprocessed Carrier Float	11/29/2012	10:42:05 AM	POST-MW947A.cor	1716	409341.289
1042563	1172895	324.21	008887	8887	9.87	Postprocessed Code	11/29/2012	10:42:07 AM	POST-MW947A.cor	1716	409343.222
1042562	1172897	324.247	009848	9848	10.94	Postprocessed Code	11/29/2012	10:42:09 AM	POST-MW947A.cor	1716	409345.302
1042566	1172904	321.998	008243	8243	9.16	Postprocessed Code	11/29/2012	10:42:11 AM	POST-MW947A.cor	1716	409347.359
1042566	1172908	325.32	010542	10542	11.71	Postprocessed Code	11/29/2012	10:42:13 AM	POST-MW947A.cor	1716	409349.319
1042566	1172912	324.727	009546	9546	10.61	Postprocessed Code	11/29/2012	10:42:15 AM	POST-MW947A.cor	1716	409351.324
1042566	1172916	324.771	009266	9266	10.30	Postprocessed Code	11/29/2012	10:42:17 AM	POST-MW947A.cor	1716	409353.258
1042571	1172916	324.361	008596	8596	9.55	Postprocessed Code	11/29/2012	10:42:19 AM	POST-MW947A.cor	1716	409355.286
1042571	1172912	327.366	009094	9094	10.10	Postprocessed Code	11/29/2012	10:42:21 AM	POST-MW947A.cor	1716	409357.28
1042571	1172908	323.687	008923	8923	9.91	Postprocessed Code	11/29/2012	10:42:23 AM	POST-MW947A.cor	1716	409359.256
1042567	1172904	324.135	009640	9640	10.71	Postprocessed Code	11/29/2012	10:42:25 AM	POST-MW947A.cor	1716	409361.211
1042569	1172899	324.483	008372	8372	9.30	Postprocessed Code	11/29/2012	10:42:27 AM	POST-MW947A.cor	1716	409363.293
1042571	1172893	324.975	009193	9193	10.21	Postprocessed Code	11/29/2012	10:42:29 AM	POST-MW947A.cor	1716	409365.288
1042569	1172890	322.119	009387	9387	10.43	Postprocessed Code	11/29/2012	10:42:31 AM	POST-MW947A.cor	1716	409367.315
1042569	1172886	321.598	009316	9316	10.35	Postprocessed Code	11/29/2012	10:42:33 AM	POST-MW947A.cor	1716	409369.267
1042568	1172883	323.986	008869	8869	9.85	Postprocessed Code	11/29/2012	10:42:35 AM	POST-MW947A.cor	1716	409371.316
1042568	1172877	324.536	009607	9607	10.67	Postprocessed Code	11/29/2012	10:42:37 AM	POST-MW947A.cor	1716	409373.275
1042568	1172872	321.217	010005	10005	11.12	Postprocessed Code	11/29/2012	10:42:39 AM	POST-MW947A.cor	1716	409375.316
1042569	1172867	321.888	009040	9040	10.04	Postprocessed Code	11/29/2012	10:42:41 AM	POST-MW947A.cor	1716	409377.24

Easting	Northing	Elevation	Text	Rad cpm	uR/hr	Corr Type	GPS Date	GPS Time	Datafile	GPS Week	GPS Second
1042568	1172863	318.594	008140	8140	9.04	Postprocessed Code	11/29/2012	10:42:43 AM	POST-MW947A.cor	1716	409379.359
1042566	1172863	314.965	008218	8218	9.13	Postprocessed Code	11/29/2012	10:42:45 AM	POST-MW947A.cor	1716	409381.256
1042566	1172863	315.023	009037	9037	10.04	Postprocessed Code	11/29/2012	10:42:47 AM	POST-MW947A.cor	1716	409383.258
1042566	1172868	314.837	009076	9076	10.08	Postprocessed Code	11/29/2012	10:42:49 AM	POST-MW947A.cor	1716	409385.292
1042567	1172872	315.831	008127	8127	9.03	Postprocessed Code	11/29/2012	10:42:51 AM	POST-MW947A.cor	1716	409387.291
1042567	1172877	316.849	009643	9643	10.71	Postprocessed Code	11/29/2012	10:42:53 AM	POST-MW947A.cor	1716	409389.354
1042567	1172883	318.038	009677	9677	10.75	Postprocessed Code	11/29/2012	10:42:55 AM	POST-MW947A.cor	1716	409391.376
1042568	1172887	318.442	010032	10032	11.15	Postprocessed Code	11/29/2012	10:42:57 AM	POST-MW947A.cor	1716	409393.33
1042569	1172891	317.486	008734	8734	9.70	Postprocessed Code	11/29/2012	10:42:59 AM	POST-MW947A.cor	1716	409395.394
1042569	1172896	317.397	009171	9171	10.19	Postprocessed Code	11/29/2012	10:43:01 AM	POST-MW947A.cor	1716	409397.248
1042569	1172901	318.036	009565	9565	10.63	Postprocessed Code	11/29/2012	10:43:03 AM	POST-MW947A.cor	1716	409399.267
1042569	1172906	321.17	008990	8990	9.99	Postprocessed Code	11/29/2012	10:43:05 AM	POST-MW947A.cor	1716	409401.227
1042570	1172911	323.767	009217	9217	10.24	Postprocessed Code	11/29/2012	10:43:07 AM	POST-MW947A.cor	1716	409403.291
1042568	1172914	327.07	009522	9522	10.58	Postprocessed Code	11/29/2012	10:43:09 AM	POST-MW947A.cor	1716	409405.274
1042571	1172917	316.395	010103	10103	11.23	Postprocessed Carrier Float	11/29/2012	10:43:11 AM	POST-MW947A.cor	1716	409407.289
1042574	1172916	318.819	009691	9691	10.77	Postprocessed Code	11/29/2012	10:43:13 AM	POST-MW947A.cor	1716	409409.345
1042575	1172910	327.236	010438	10438	11.60	Postprocessed Code	11/29/2012	10:43:15 AM	POST-MW947A.cor	1716	409411.254
1042572	1172906	331.329	009420	9420	10.47	Postprocessed Code	11/29/2012	10:43:17 AM	POST-MW947A.cor	1716	409413.259
1042570	1172902	326.854	008418	8418	9.35	Postprocessed Code	11/29/2012	10:43:19 AM	POST-MW947A.cor	1716	409415.397
1042574	1172893	327.989	009968	9968	11.08	Postprocessed Code	11/29/2012	10:43:21 AM	POST-MW947A.cor	1716	409417.29
1042572	1172890	326.448	008483	8483	9.43	Postprocessed Code	11/29/2012	10:43:23 AM	POST-MW947A.cor	1716	409419.242
1042571	1172886	327.082	009410	9410	10.46	Postprocessed Code	11/29/2012	10:43:25 AM	POST-MW947A.cor	1716	409421.353
1042571	1172882	325.552	009303	9303	10.34	Postprocessed Code	11/29/2012	10:43:27 AM	POST-MW947A.cor	1716	409423.34
1042571	1172878	323.984	009596	9596	10.66	Postprocessed Code	11/29/2012	10:43:29 AM	POST-MW947A.cor	1716	409425.276
1042569	1172873	325.161	009037	9037	10.04	Postprocessed Code	11/29/2012	10:43:31 AM	POST-MW947A.cor	1716	409427.272
1042569	1172868	322.886	009332	9332	10.37	Postprocessed Code	11/29/2012	10:43:33 AM	POST-MW947A.cor	1716	409429.303
1042569	1172866	323.974	009328	9328	10.36	Postprocessed Code	11/29/2012	10:43:35 AM	POST-MW947A.cor	1716	409431.316
1042572	1172866	325.036	008360	8360	9.29	Postprocessed Code	11/29/2012	10:43:37 AM	POST-MW947A.cor	1716	409433.352
1042573	1172869	325.668	008712	8712	9.68	Postprocessed Code	11/29/2012	10:43:39 AM	POST-MW947A.cor	1716	409435.286
1042572	1172873	324.029	009319	9319	10.35	Postprocessed Code	11/29/2012	10:43:41 AM	POST-MW947A.cor	1716	409437.279
1042570	1172879	324.537	009380	9380	10.42	Postprocessed Code	11/29/2012	10:43:43 AM	POST-MW947A.cor	1716	409439.306
1042570	1172884	326.2	008746	8746	9.72	Postprocessed Code	11/29/2012	10:43:45 AM	POST-MW947A.cor	1716	409441.336
1042569	1172890	326.413	008534	8534	9.48	Postprocessed Code	11/29/2012	10:43:47 AM	POST-MW947A.cor	1716	409443.416
1042573	1172893	323.151	009495	9495	10.55	Postprocessed Code	11/29/2012	10:43:49 AM	POST-MW947A.cor	1716	409445.275
1042572	1172897	321.291	008573	8573	9.53	Postprocessed Code	11/29/2012	10:43:51 AM	POST-MW947A.cor	1716	409447.364
1042572	1172900	321.848	008891	8891	9.88	Postprocessed Code	11/29/2012	10:43:53 AM	POST-MW947A.cor	1716	409449.313
1042573	1172903	324.297	009510	9510	10.57	Postprocessed Code	11/29/2012	10:43:55 AM	POST-MW947A.cor	1716	409451.27
1042574	1172910	324.027	009354	9354	10.39	Postprocessed Code	11/29/2012	10:43:57 AM	POST-MW947A.cor	1716	409453.347

Easting	Northing	Elevation	Text	Rad cpm	uR/hr	Corr Type	GPS Date	GPS Time	Datafile	GPS Week	GPS Second
1042576	1172914	325.075	010057	10057	11.17	Postprocessed Code	11/29/2012	10:43:59 AM	POST-MW947A.cor	1716	409455.351
1042577	1172917	325.306	008676	8676	9.64	Postprocessed Code	11/29/2012	10:44:01 AM	POST-MW947A.cor	1716	409457.255
1042580	1172917	321.788	009377	9377	10.42	Postprocessed Code	11/29/2012	10:44:03 AM	POST-MW947A.cor	1716	409459.185
1042578	1172912	322.096	008738	8738	9.71	Postprocessed Code	11/29/2012	10:44:05 AM	POST-MW947A.cor	1716	409461.243
1042578	1172908	324.459	009426	9426	10.47	Postprocessed Code	11/29/2012	10:44:07 AM	POST-MW947A.cor	1716	409463.256
1042576	1172902	327.098	010249	10249	11.39	Postprocessed Code	11/29/2012	10:44:09 AM	POST-MW947A.cor	1716	409465.274
1042573	1172899	327.38	008830	8830	9.81	Postprocessed Code	11/29/2012	10:44:11 AM	POST-MW947A.cor	1716	409467.256
1042574	1172894	325.894	008299	8299	9.22	Postprocessed Code	11/29/2012	10:44:13 AM	POST-MW947A.cor	1716	409469.278
1042573	1172891	330.157	009511	9511	10.57	Postprocessed Code	11/29/2012	10:44:15 AM	POST-MW947A.cor	1716	409471.303
1042574	1172886	328.257	008454	8454	9.39	Postprocessed Code	11/29/2012	10:44:17 AM	POST-MW947A.cor	1716	409473.288
1042573	1172881	325.397	009018	9018	10.02	Postprocessed Code	11/29/2012	10:44:19 AM	POST-MW947A.cor	1716	409475.307
1042574	1172878	327.394	009496	9496	10.55	Postprocessed Code	11/29/2012	10:44:21 AM	POST-MW947A.cor	1716	409477.277
1042573	1172873	325.135	009593	9593	10.66	Postprocessed Code	11/29/2012	10:44:23 AM	POST-MW947A.cor	1716	409479.313
1042578	1172866	328.248	009532	9532	10.59	Postprocessed Code	11/29/2012	10:44:25 AM	POST-MW947A.cor	1716	409481.372
1042574	1172861	336.49	007983	7983	8.87	Postprocessed Carrier Float	11/29/2012	10:44:27 AM	POST-MW947A.cor	1716	409483.389
1042572	1172862	331.652	009386	9386	10.43	Postprocessed Code	11/29/2012	10:44:29 AM	POST-MW947A.cor	1716	409485.292
1042571	1172866	331.179	009361	9361	10.40	Postprocessed Code	11/29/2012	10:44:31 AM	POST-MW947A.cor	1716	409487.245
1042572	1172871	325.214	008220	8220	9.13	Postprocessed Code	11/29/2012	10:44:33 AM	POST-MW947A.cor	1716	409489.22
1042575	1172874	324.305	009228	9228	10.25	Postprocessed Code	11/29/2012	10:44:35 AM	POST-MW947A.cor	1716	409491.287
1042574	1172879	323.86	008992	8992	9.99	Postprocessed Code	11/29/2012	10:44:37 AM	POST-MW947A.cor	1716	409493.278
1042574	1172883	330.05	008189	8189	9.10	Postprocessed Code	11/29/2012	10:44:39 AM	POST-MW947A.cor	1716	409495.278
1042573	1172887	330.244	009166	9166	10.18	Postprocessed Code	11/29/2012	10:44:41 AM	POST-MW947A.cor	1716	409497.23
1042573	1172891	330.112	008335	8335	9.26	Postprocessed Code	11/29/2012	10:44:43 AM	POST-MW947A.cor	1716	409499.214
1042576	1172896	324.342	009813	9813	10.90	Postprocessed Code	11/29/2012	10:44:45 AM	POST-MW947A.cor	1716	409501.303
1042576	1172899	321.869	008578	8578	9.53	Postprocessed Code	11/29/2012	10:44:47 AM	POST-MW947A.cor	1716	409503.306
1042574	1172904	320.951	008876	8876	9.86	Postprocessed Code	11/29/2012	10:44:49 AM	POST-MW947A.cor	1716	409505.298
1042576	1172906	325.491	009442	9442	10.49	Postprocessed Code	11/29/2012	10:44:51 AM	POST-MW947A.cor	1716	409507.266
1042576	1172910	326.953	008810	8810	9.79	Postprocessed Code	11/29/2012	10:44:53 AM	POST-MW947A.cor	1716	409509.3
1042577	1172913	329.441	010405	10405	11.56	Postprocessed Code	11/29/2012	10:44:55 AM	POST-MW947A.cor	1716	409511.33
1042577	1172911	328.747	008982	8982	9.98	Postprocessed Code	11/29/2012	10:44:57 AM	POST-MW947A.cor	1716	409513.342
1042576	1172908	329.456	008294	8294	9.22	Postprocessed Code	11/29/2012	10:44:59 AM	POST-MW947A.cor	1716	409515.287
1042573	1172906	332.099	009563	9563	10.63	Postprocessed Code	11/29/2012	10:45:01 AM	POST-MW947A.cor	1716	409517.293
1042572	1172906	327.917	008277	8277	9.20	Postprocessed Code	11/29/2012	10:45:03 AM	POST-MW947A.cor	1716	409519.314
1042567	1172906	325.723	009532	9532	10.59	Postprocessed Code	11/29/2012	10:45:05 AM	POST-MW947A.cor	1716	409521.336
1042565	1172908	322.825	008785	8785	9.76	Postprocessed Code	11/29/2012	10:45:07 AM	POST-MW947A.cor	1716	409523.311
1042567	1172905	322.707	008799	8799	9.78	Postprocessed Code	11/29/2012	10:45:09 AM	POST-MW947A.cor	1716	409525.277
1042573	1172901	321.514	009895	9895	10.99	Postprocessed Code	11/29/2012	10:45:11 AM	POST-MW947A.cor	1716	409527.327
1042577	1172897	320.8	008936	8936	9.93	Postprocessed Code	11/29/2012	10:45:13 AM	POST-MW947A.cor	1716	409529.236

Easting	Northing	Elevation	Text	Rad cpm	uR/hr	Corr Type	GPS Date	GPS Time	Datafile	GPS Week	GPS Second
1042578	1172898	324.546	009761	9761	10.85	Postprocessed Code	11/29/2012	10:45:15 AM	POST-MW947A.cor	1716	409531.297
1042578	1172892	323.267	008450	8450	9.39	Postprocessed Code	11/29/2012	10:45:17 AM	POST-MW947A.cor	1716	409533.303
1042572	1172893	320.359	009462	9462	10.51	Postprocessed Code	11/29/2012	10:45:19 AM	POST-MW947A.cor	1716	409535.322
1042570	1172894	321.444	010161	10161	11.29	Postprocessed Code	11/29/2012	10:45:21 AM	POST-MW947A.cor	1716	409537.223
1042567	1172894	322.109	009245	9245	10.27	Postprocessed Code	11/29/2012	10:45:23 AM	POST-MW947A.cor	1716	409539.21
1042566	1172894	321.794	009142	9142	10.16	Postprocessed Code	11/29/2012	10:45:25 AM	POST-MW947A.cor	1716	409541.224
1042562	1172895	322.736	009001	9001	10.00	Postprocessed Code	11/29/2012	10:45:27 AM	POST-MW947A.cor	1716	409543.236
1042560	1172892	325.174	009967	9967	11.07	Postprocessed Code	11/29/2012	10:45:29 AM	POST-MW947A.cor	1716	409545.278
1042562	1172892	325.341	010545	10545	11.72	Postprocessed Code	11/29/2012	10:45:31 AM	POST-MW947A.cor	1716	409547.288
1042564	1172890	323.835	008991	8991	9.99	Postprocessed Code	11/29/2012	10:45:33 AM	POST-MW947A.cor	1716	409549.289
1042565	1172888	322.071	008857	8857	9.84	Postprocessed Code	11/29/2012	10:45:35 AM	POST-MW947A.cor	1716	409551.23
1042567	1172888	319.772	009276	9276	10.31	Postprocessed Code	11/29/2012	10:45:37 AM	POST-MW947A.cor	1716	409553.266
1042566	1172894	317.776	010044	10044	11.16	Postprocessed Code	11/29/2012	10:45:39 AM	POST-MW947A.cor	1716	409555.294
1042564	1172893	318.41	008660	8660	9.62	Postprocessed Code	11/29/2012	10:45:41 AM	POST-MW947A.cor	1716	409557.289
1042561	1172892	319.504	008642	8642	9.60	Postprocessed Code	11/29/2012	10:45:43 AM	POST-MW947A.cor	1716	409559.235
1042559	1172890	319.645	008850	8850	9.83	Postprocessed Code	11/29/2012	10:45:45 AM	POST-MW947A.cor	1716	409561.275
1042561	1172888	319.611	009763	9763	10.85	Postprocessed Code	11/29/2012	10:45:47 AM	POST-MW947A.cor	1716	409563.382
1042566	1172889	317.964	009437	9437	10.49	Postprocessed Code	11/29/2012	10:45:49 AM	POST-MW947A.cor	1716	409565.281
1042571	1172889	316.231	008967	8967	9.96	Postprocessed Code	11/29/2012	10:45:51 AM	POST-MW947A.cor	1716	409567.285
1042572	1172892	319.036	010115	10115	11.24	Postprocessed Code	11/29/2012	10:45:53 AM	POST-MW947A.cor	1716	409569.281
1042576	1172889	322.361	009289	9289	10.32	Postprocessed Code	11/29/2012	10:45:55 AM	POST-MW947A.cor	1716	409571.282
1042574	1172884	321.28	009526	9526	10.58	Postprocessed Code	11/29/2012	10:45:57 AM	POST-MW947A.cor	1716	409573.3
1042569	1172886	319.26	009310	9310	10.34	Postprocessed Code	11/29/2012	10:45:59 AM	POST-MW947A.cor	1716	409575.328
1042568	1172885	320.71	008944	8944	9.94	Postprocessed Code	11/29/2012	10:46:01 AM	POST-MW947A.cor	1716	409577.231
1042565	1172885	318.972	010211	10211	11.35	Postprocessed Code	11/29/2012	10:46:03 AM	POST-MW947A.cor	1716	409579.313
1042566	1172886	321.548	009930	9930	11.03	Postprocessed Code	11/29/2012	10:46:05 AM	POST-MW947A.cor	1716	409581.319
1042567	1172891	323.458	009800	9800	10.89	Postprocessed Code	11/29/2012	10:46:07 AM	POST-MW947A.cor	1716	409583.311
1042569	1172886	331.345	009455	9455	10.51	Postprocessed Carrier Float	11/29/2012	10:46:09 AM	POST-MW947A.cor	1716	409585.278
1042565	1172897	336.97	009448	9448	10.50	Postprocessed Carrier Float	11/29/2012	10:46:11 AM	POST-MW947A.cor	1716	409587.267
1042567	1172891	330.109	009500	9500	10.56	Postprocessed Carrier Float	11/29/2012	10:46:13 AM	POST-MW947A.cor	1716	409589.305
1042236	1173169	318.098	008817	8817	9.80	Postprocessed Code	11/29/2012	12:34:56 PM	POST-MW948-49.cor	1716	416112.29
1042236	1173169	316.694	008486	8486	9.43	Postprocessed Carrier Float	11/29/2012	12:34:58 PM	POST-MW948-49.cor	1716	416114.422
1042236	1173169	318.679	009050	9050	10.06	Postprocessed Code	11/29/2012	12:35:00 PM	POST-MW948-49.cor	1716	416116.343
1042236	1173169	319.208	008676	8676	9.64	Postprocessed Code	11/29/2012	12:35:02 PM	POST-MW948-49.cor	1716	416118.314
1042237	1173169	319.213	008697	8697	9.66	Postprocessed Code	11/29/2012	12:35:04 PM	POST-MW948-49.cor	1716	416120.272
1042241	1173169	318.739	008718	8718	9.69	Postprocessed Code	11/29/2012	12:35:06 PM	POST-MW948-49.cor	1716	416122.369
1042247	1173169	318.616	009274	9274	10.30	Postprocessed Code	11/29/2012	12:35:08 PM	POST-MW948-49.cor	1716	416124.333
1042252	1173168	318.804	008387	8387	9.32	Postprocessed Code	11/29/2012	12:35:10 PM	POST-MW948-49.cor	1716	416126.297

Easting	Northing	Elevation	Text	Rad cpm	uR/hr	Corr Type	GPS Date	GPS Time	Datafile	GPS Week	GPS Second
1042258	1173168	319.388	007686	7686	8.54	Postprocessed Code	11/29/2012	12:35:12 PM	POST-MW948-49.cor	1716	416128.372
1042264	1173169	318.868	008062	8062	8.96	Postprocessed Code	11/29/2012	12:35:14 PM	POST-MW948-49.cor	1716	416130.402
1042269	1173168	319.846	008611	8611	9.57	Postprocessed Code	11/29/2012	12:35:16 PM	POST-MW948-49.cor	1716	416132.352
1042273	1173165	321.373	008795	8795	9.77	Postprocessed Code	11/29/2012	12:35:18 PM	POST-MW948-49.cor	1716	416134.372
1042280	1173166	323.879	009347	9347	10.39	Postprocessed Code	11/29/2012	12:35:20 PM	POST-MW948-49.cor	1716	416136.328
1042284	1173168	321.638	009006	9006	10.01	Postprocessed Code	11/29/2012	12:35:22 PM	POST-MW948-49.cor	1716	416138.351
1042289	1173167	320.949	007665	7665	8.52	Postprocessed Code	11/29/2012	12:35:24 PM	POST-MW948-49.cor	1716	416140.393
1042293	1173166	321.694	009044	9044	10.05	Postprocessed Code	11/29/2012	12:35:26 PM	POST-MW948-49.cor	1716	416142.235
1042293	1173166	321.158	007915	7915	8.79	Postprocessed Code	11/29/2012	12:35:28 PM	POST-MW948-49.cor	1716	416144.261
1042290	1173169	320.983	008752	8752	9.72	Postprocessed Code	11/29/2012	12:35:30 PM	POST-MW948-49.cor	1716	416146.228
1042285	1173170	321.204	008174	8174	9.08	Postprocessed Code	11/29/2012	12:35:32 PM	POST-MW948-49.cor	1716	416148.308
1042280	1173170	321.119	007725	7725	8.58	Postprocessed Code	11/29/2012	12:35:34 PM	POST-MW948-49.cor	1716	416150.269
1042274	1173169	322.319	007683	7683	8.54	Postprocessed Code	11/29/2012	12:35:36 PM	POST-MW948-49.cor	1716	416152.314
1042268	1173169	323.965	008835	8835	9.82	Postprocessed Code	11/29/2012	12:35:38 PM	POST-MW948-49.cor	1716	416154.278
1042265	1173170	323.993	007467	7467	8.30	Postprocessed Code	11/29/2012	12:35:40 PM	POST-MW948-49.cor	1716	416156.345
1042258	1173170	324.087	008289	8289	9.21	Postprocessed Code	11/29/2012	12:35:42 PM	POST-MW948-49.cor	1716	416158.315
1042251	1173170	325.62	008363	8363	9.29	Postprocessed Code	11/29/2012	12:35:44 PM	POST-MW948-49.cor	1716	416160.354
1042246	1173169	325.758	008427	8427	9.36	Postprocessed Code	11/29/2012	12:35:46 PM	POST-MW948-49.cor	1716	416162.278
1042242	1173169	325.704	008341	8341	9.27	Postprocessed Code	11/29/2012	12:35:48 PM	POST-MW948-49.cor	1716	416164.249
1042240	1173171	324.937	009048	9048	10.05	Postprocessed Code	11/29/2012	12:35:50 PM	POST-MW948-49.cor	1716	416166.422
1042241	1173177	321.076	008628	8628	9.59	Postprocessed Code	11/29/2012	12:35:52 PM	POST-MW948-49.cor	1716	416168.335
1042240	1173183	322.455	009614	9614	10.68	Postprocessed Code	11/29/2012	12:35:54 PM	POST-MW948-49.cor	1716	416170.375
1042239	1173188	323.006	008408	8408	9.34	Postprocessed Code	11/29/2012	12:35:56 PM	POST-MW948-49.cor	1716	416172.331
1042239	1173194	320.855	008678	8678	9.64	Postprocessed Code	11/29/2012	12:35:58 PM	POST-MW948-49.cor	1716	416174.337
1042238	1173200	323.291	008770	8770	9.74	Postprocessed Code	11/29/2012	12:36:00 PM	POST-MW948-49.cor	1716	416176.467
1042237	1173204	325.226	008993	8993	9.99	Postprocessed Code	11/29/2012	12:36:02 PM	POST-MW948-49.cor	1716	416178.253
1042238	1173211	324.225	007792	7792	8.66	Postprocessed Code	11/29/2012	12:36:04 PM	POST-MW948-49.cor	1716	416180.339
1042238	1173215	316.955	008002	8002	8.89	Postprocessed Code	11/29/2012	12:36:06 PM	POST-MW948-49.cor	1716	416182.35
1042242	1173213	316.685	008277	8277	9.20	Postprocessed Code	11/29/2012	12:36:08 PM	POST-MW948-49.cor	1716	416184.302
1042243	1173212	315.509	008092	8092	8.99	Postprocessed Code	11/29/2012	12:36:10 PM	POST-MW948-49.cor	1716	416186.309
1042243	1173206	320.908	007923	7923	8.80	Postprocessed Code	11/29/2012	12:36:12 PM	POST-MW948-49.cor	1716	416188.302
1042244	1173198	323.51	007597	7597	8.44	Postprocessed Code	11/29/2012	12:36:14 PM	POST-MW948-49.cor	1716	416190.262
1042244	1173193	324.343	006520	6520	7.24	Postprocessed Code	11/29/2012	12:36:16 PM	POST-MW948-49.cor	1716	416192.314
1042243	1173187	325.519	009055	9055	10.06	Postprocessed Code	11/29/2012	12:36:18 PM	POST-MW948-49.cor	1716	416194.371
1042243	1173182	324.408	008838	8838	9.82	Postprocessed Code	11/29/2012	12:36:20 PM	POST-MW948-49.cor	1716	416196.378
1042244	1173177	322.767	009762	9762	10.85	Postprocessed Code	11/29/2012	12:36:22 PM	POST-MW948-49.cor	1716	416198.345
1042244	1173172	322.931	008050	8050	8.94	Postprocessed Code	11/29/2012	12:36:24 PM	POST-MW948-49.cor	1716	416200.311
1042246	1173169	322.603	010710	10710	11.90	Postprocessed Code	11/29/2012	12:36:26 PM	POST-MW948-49.cor	1716	416202.273

Easting	Northing	Elevation	Text	Rad cpm	uR/hr	Corr Type	GPS Date	GPS Time	Datafile	GPS Week	GPS Second
1042247	1173168	321.111	008904	8904	9.89	Postprocessed Code	11/29/2012	12:36:28 PM	POST-MW948-49.cor	1716	416204.267
1042247	1173171	320.473	007801	7801	8.67	Postprocessed Code	11/29/2012	12:36:30 PM	POST-MW948-49.cor	1716	416206.273
1042246	1173177	319.326	008715	8715	9.68	Postprocessed Code	11/29/2012	12:36:32 PM	POST-MW948-49.cor	1716	416208.226
1042247	1173183	317.273	010269	10269	11.41	Postprocessed Code	11/29/2012	12:36:34 PM	POST-MW948-49.cor	1716	416210.306
1042247	1173187	317.455	008593	8593	9.55	Postprocessed Code	11/29/2012	12:36:36 PM	POST-MW948-49.cor	1716	416212.31
1042247	1173191	317.052	008322	8322	9.25	Postprocessed Code	11/29/2012	12:36:38 PM	POST-MW948-49.cor	1716	416214.287
1042252	1173192	316.083	008485	8485	9.43	Postprocessed Code	11/29/2012	12:36:40 PM	POST-MW948-49.cor	1716	416216.298
1042252	1173188	316.731	008367	8367	9.30	Postprocessed Code	11/29/2012	12:36:42 PM	POST-MW948-49.cor	1716	416218.292
1042252	1173184	316.827	008923	8923	9.91	Postprocessed Code	11/29/2012	12:36:44 PM	POST-MW948-49.cor	1716	416220.42
1042252	1173178	317.243	009197	9197	10.22	Postprocessed Code	11/29/2012	12:36:46 PM	POST-MW948-49.cor	1716	416222.307
1042253	1173172	316.644	008629	8629	9.59	Postprocessed Code	11/29/2012	12:36:48 PM	POST-MW948-49.cor	1716	416224.345
1042254	1173170	317.33	008039	8039	8.93	Postprocessed Code	11/29/2012	12:36:50 PM	POST-MW948-49.cor	1716	416226.249
1042255	1173172	317.109	008182	8182	9.09	Postprocessed Code	11/29/2012	12:36:52 PM	POST-MW948-49.cor	1716	416228.295
1042256	1173176	316.974	009833	9833	10.93	Postprocessed Code	11/29/2012	12:36:54 PM	POST-MW948-49.cor	1716	416230.383
1042259	1173174	316.963	009847	9847	10.94	Postprocessed Code	11/29/2012	12:36:56 PM	POST-MW948-49.cor	1716	416232.355
1042259	1173171	317.936	008842	8842	9.82	Postprocessed Code	11/29/2012	12:36:58 PM	POST-MW948-49.cor	1716	416234.309
1042261	1173171	317.855	008305	8305	9.23	Postprocessed Code	11/29/2012	12:37:00 PM	POST-MW948-49.cor	1716	416236.261
1042262	1173175	317.641	009690	9690	10.77	Postprocessed Code	11/29/2012	12:37:02 PM	POST-MW948-49.cor	1716	416238.335
1042264	1173179	317.77	009305	9305	10.34	Postprocessed Code	11/29/2012	12:37:04 PM	POST-MW948-49.cor	1716	416240.466
1042263	1173176	315.56	008329	8329	9.25	Postprocessed Code	11/29/2012	12:37:06 PM	POST-MW948-49.cor	1716	416242.325
1042262	1173173	315.31	008710	8710	9.68	Postprocessed Code	11/29/2012	12:37:08 PM	POST-MW948-49.cor	1716	416244.326
1042263	1173175	316.605	008689	8689	9.65	Postprocessed Code	11/29/2012	12:37:10 PM	POST-MW948-49.cor	1716	416246.391
1042266	1173178	315.798	007330	7330	8.14	Postprocessed Code	11/29/2012	12:37:12 PM	POST-MW948-49.cor	1716	416248.366
1042265	1173181	320.111	008835	8835	9.82	Postprocessed Code	11/29/2012	12:37:14 PM	POST-MW948-49.cor	1716	416250.409
1042262	1173179	320.533	009784	9784	10.87	Postprocessed Code	11/29/2012	12:37:16 PM	POST-MW948-49.cor	1716	416252.257
1042257	1173185	315.833	008471	8471	9.41	Postprocessed Code	11/29/2012	12:37:18 PM	POST-MW948-49.cor	1716	416254.398
1042253	1173189	314.414	009129	9129	10.14	Postprocessed Code	11/29/2012	12:37:20 PM	POST-MW948-49.cor	1716	416256.412
1042253	1173194	314.378	008689	8689	9.65	Postprocessed Code	11/29/2012	12:37:22 PM	POST-MW948-49.cor	1716	416258.282
1042256	1173194	314.968	007203	7203	8.00	Postprocessed Code	11/29/2012	12:37:24 PM	POST-MW948-49.cor	1716	416260.295
1042257	1173191	313.953	008572	8572	9.52	Postprocessed Code	11/29/2012	12:37:26 PM	POST-MW948-49.cor	1716	416262.244
1042260	1173185	315.191	009746	9746	10.83	Postprocessed Code	11/29/2012	12:37:28 PM	POST-MW948-49.cor	1716	416264.239
1042263	1173182	315.135	007764	7764	8.63	Postprocessed Code	11/29/2012	12:37:30 PM	POST-MW948-49.cor	1716	416266.348
1042268	1173181	316.359	008862	8862	9.85	Postprocessed Code	11/29/2012	12:37:32 PM	POST-MW948-49.cor	1716	416268.315
1042273	1173181	318.973	009126	9126	10.14	Postprocessed Code	11/29/2012	12:37:34 PM	POST-MW948-49.cor	1716	416270.272
1042277	1173179	320.435	008385	8385	9.32	Postprocessed Code	11/29/2012	12:37:36 PM	POST-MW948-49.cor	1716	416272.249
1042275	1173176	319.972	008331	8331	9.26	Postprocessed Code	11/29/2012	12:37:38 PM	POST-MW948-49.cor	1716	416274.289
1042270	1173175	319.809	007818	7818	8.69	Postprocessed Code	11/29/2012	12:37:40 PM	POST-MW948-49.cor	1716	416276.344
1042269	1173174	320.632	008071	8071	8.97	Postprocessed Code	11/29/2012	12:37:42 PM	POST-MW948-49.cor	1716	416278.455

Easting	Northing	Elevation	Text	Rad cpm	uR/hr	Corr Type	GPS Date	GPS Time	Datafile	GPS Week	GPS Second
1042270	1173173	320.784	008289	8289	9.21	Postprocessed Code	11/29/2012	12:37:44 PM	POST-MW948-49.cor	1716	416280.274
1042274	1173173	320.751	008738	8738	9.71	Postprocessed Code	11/29/2012	12:37:46 PM	POST-MW948-49.cor	1716	416282.338
1042278	1173174	320.93	007543	7543	8.38	Postprocessed Code	11/29/2012	12:37:48 PM	POST-MW948-49.cor	1716	416284.288
1042279	1173170	319.779	006486	6486	7.21	Postprocessed Code	11/29/2012	12:37:50 PM	POST-MW948-49.cor	1716	416286.241
1042276	1173166	321.262	008265	8265	9.18	Postprocessed Code	11/29/2012	12:37:52 PM	POST-MW948-49.cor	1716	416288.24
1042273	1173170	322.194	008158	8158	9.06	Postprocessed Code	11/29/2012	12:37:54 PM	POST-MW948-49.cor	1716	416290.351
1042275	1173173	324.424	008775	8775	9.75	Postprocessed Code	11/29/2012	12:37:56 PM	POST-MW948-49.cor	1716	416292.272
1042273	1173176	325.991	007988	7988	8.88	Postprocessed Code	11/29/2012	12:37:58 PM	POST-MW948-49.cor	1716	416294.341
1042269	1173176	325.784	008441	8441	9.38	Postprocessed Code	11/29/2012	12:38:00 PM	POST-MW948-49.cor	1716	416296.266
1042264	1173178	321.551	007465	7465	8.29	Postprocessed Code	11/29/2012	12:38:02 PM	POST-MW948-49.cor	1716	416298.284
1042265	1173181	321.4	008739	8739	9.71	Postprocessed Code	11/29/2012	12:38:04 PM	POST-MW948-49.cor	1716	416300.382
1042271	1173181	317.828	009973	9973	11.08	Postprocessed Code	11/29/2012	12:38:06 PM	POST-MW948-49.cor	1716	416302.309
1042276	1173180	317.136	009090	9090	10.10	Postprocessed Code	11/29/2012	12:38:08 PM	POST-MW948-49.cor	1716	416304.39
1042277	1173183	318.049	008735	8735	9.71	Postprocessed Code	11/29/2012	12:38:10 PM	POST-MW948-49.cor	1716	416306.342
1042272	1173187	321.553	008181	8181	9.09	Postprocessed Code	11/29/2012	12:38:12 PM	POST-MW948-49.cor	1716	416308.263
1042272	1173183	323.359	007793	7793	8.66	Postprocessed Code	11/29/2012	12:38:14 PM	POST-MW948-49.cor	1716	416310.265
1042266	1173182	324.384	008009	8009	8.90	Postprocessed Code	11/29/2012	12:38:16 PM	POST-MW948-49.cor	1716	416312.276
1042262	1173184	319.844	009478	9478	10.53	Postprocessed Code	11/29/2012	12:38:18 PM	POST-MW948-49.cor	1716	416314.324
1042264	1173186	317.537	008002	8002	8.89	Postprocessed Code	11/29/2012	12:38:20 PM	POST-MW948-49.cor	1716	416316.37
1042264	1173186	318.43	010197	10197	11.33	Postprocessed Code	11/29/2012	12:38:22 PM	POST-MW948-49.cor	1716	416318.386
1042265	1173186	318.58	008370	8370	9.30	Postprocessed Code	11/29/2012	12:38:24 PM	POST-MW948-49.cor	1716	416320.398
1042264	1173187	317.738	008315	8315	9.24	Postprocessed Code	11/29/2012	12:38:26 PM	POST-MW948-49.cor	1716	416322.318
1042263	1173188	319.222	007419	7419	8.24	Postprocessed Code	11/29/2012	12:38:28 PM	POST-MW948-49.cor	1716	416324.329
1042263	1173188	318.929	007581	7581	8.42	Postprocessed Code	11/29/2012	12:38:30 PM	POST-MW948-49.cor	1716	416326.305
1042263	1173188	319.026	008798	8798	9.78	Postprocessed Code	11/29/2012	12:38:32 PM	POST-MW948-49.cor	1716	416328.387
1042263	1173189	318.797	008245	8245	9.16	Postprocessed Code	11/29/2012	12:38:34 PM	POST-MW948-49.cor	1716	416330.33
1042263	1173188	318.837	007130	7130	7.92	Postprocessed Code	11/29/2012	12:38:36 PM	POST-MW948-49.cor	1716	416332.338
1042262	1173188	318.791	007870	7870	8.74	Postprocessed Code	11/29/2012	12:38:38 PM	POST-MW948-49.cor	1716	416334.391
1042262	1173188	318.799	008509	8509	9.45	Postprocessed Code	11/29/2012	12:38:40 PM	POST-MW948-49.cor	1716	416336.334
1042263	1173188	319.518	007822	7822	8.69	Postprocessed Code	11/29/2012	12:38:42 PM	POST-MW948-49.cor	1716	416338.323
1042263	1173188	319.868	008746	8746	9.72	Postprocessed Code	11/29/2012	12:38:44 PM	POST-MW948-49.cor	1716	416340.398
1042263	1173188	320.123	008136	8136	9.04	Postprocessed Code	11/29/2012	12:38:46 PM	POST-MW948-49.cor	1716	416342.378
1042263	1173188	320.502	008712	8712	9.68	Postprocessed Code	11/29/2012	12:38:48 PM	POST-MW948-49.cor	1716	416344.373
1042262	1173188	320.923	007779	7779	8.64	Postprocessed Code	11/29/2012	12:38:50 PM	POST-MW948-49.cor	1716	416346.379
1042262	1173187	321.358	006981	6981	7.76	Postprocessed Code	11/29/2012	12:38:52 PM	POST-MW948-49.cor	1716	416348.365
1042262	1173187	321.626	008438	8438	9.38	Postprocessed Code	11/29/2012	12:38:54 PM	POST-MW948-49.cor	1716	416350.323
1042262	1173187	321.786	008222	8222	9.14	Postprocessed Code	11/29/2012	12:38:56 PM	POST-MW948-49.cor	1716	416352.327
1042262	1173187	322.097	008006	8006	8.90	Postprocessed Code	11/29/2012	12:38:58 PM	POST-MW948-49.cor	1716	416354.345

Easting	Northing	Elevation	Text	Rad cpm	uR/hr	Corr Type	GPS Date	GPS Time	Datafile	GPS Week	GPS Second
1042262	1173187	322.216	007880	7880	8.76	Postprocessed Code	11/29/2012	12:39:00 PM	POST-MW948-49.cor	1716	416356.465
1042262	1173187	322.221	008622	8622	9.58	Postprocessed Code	11/29/2012	12:39:02 PM	POST-MW948-49.cor	1716	416358.298
1042262	1173187	322.314	007019	7019	7.80	Postprocessed Code	11/29/2012	12:39:04 PM	POST-MW948-49.cor	1716	416360.345
1042262	1173187	322.821	007338	7338	8.15	Postprocessed Code	11/29/2012	12:39:06 PM	POST-MW948-49.cor	1716	416362.434
1042262	1173187	323.198	008146	8146	9.05	Postprocessed Code	11/29/2012	12:39:08 PM	POST-MW948-49.cor	1716	416364.416
1042262	1173187	323.248	008076	8076	8.97	Postprocessed Code	11/29/2012	12:39:10 PM	POST-MW948-49.cor	1716	416366.325
1042262	1173187	323.301	007892	7892	8.77	Postprocessed Code	11/29/2012	12:39:12 PM	POST-MW948-49.cor	1716	416368.323
1042262	1173187	323.509	006973	6973	7.75	Postprocessed Code	11/29/2012	12:39:14 PM	POST-MW948-49.cor	1716	416370.336
1042262	1173187	323.615	007216	7216	8.02	Postprocessed Code	11/29/2012	12:39:16 PM	POST-MW948-49.cor	1716	416372.329
1042262	1173187	323.636	008550	8550	9.50	Postprocessed Code	11/29/2012	12:39:18 PM	POST-MW948-49.cor	1716	416374.3
1042263	1173187	323.931	008184	8184	9.09	Postprocessed Code	11/29/2012	12:39:20 PM	POST-MW948-49.cor	1716	416376.387
1042263	1173187	324.273	008581	8581	9.53	Postprocessed Code	11/29/2012	12:39:22 PM	POST-MW948-49.cor	1716	416378.389
1042263	1173187	324.634	007526	7526	8.36	Postprocessed Code	11/29/2012	12:39:24 PM	POST-MW948-49.cor	1716	416380.34
1042263	1173187	325.081	008120	8120	9.02	Postprocessed Code	11/29/2012	12:39:26 PM	POST-MW948-49.cor	1716	416382.32
1042263	1173187	325.394	007355	7355	8.17	Postprocessed Code	11/29/2012	12:39:28 PM	POST-MW948-49.cor	1716	416384.354
1042263	1173187	325.731	006662	6662	7.40	Postprocessed Code	11/29/2012	12:39:30 PM	POST-MW948-49.cor	1716	416386.362
1042263	1173186	325.755	007736	7736	8.60	Postprocessed Code	11/29/2012	12:39:32 PM	POST-MW948-49.cor	1716	416388.328
1042264	1173185	326.11	007833	7833	8.70	Postprocessed Code	11/29/2012	12:39:34 PM	POST-MW948-49.cor	1716	416390.28
1042266	1173186	325.185	008057	8057	8.95	Postprocessed Code	11/29/2012	12:39:36 PM	POST-MW948-49.cor	1716	416392.266
1042272	1173186	320.444	009308	9308	10.34	Postprocessed Code	11/29/2012	12:39:38 PM	POST-MW948-49.cor	1716	416394.267
1042277	1173187	317.459	007384	7384	8.20	Postprocessed Code	11/29/2012	12:39:40 PM	POST-MW948-49.cor	1716	416396.291
1042278	1173188	318.253	008306	8306	9.23	Postprocessed Code	11/29/2012	12:39:42 PM	POST-MW948-49.cor	1716	416398.238
1042277	1173204	319.137	009402	9402	10.45	Postprocessed Code	11/29/2012	12:43:14 PM	POST-MW948-49.cor	1716	416610.385
1042276	1173208	319.537	009715	9715	10.79	Postprocessed Code	11/29/2012	12:43:16 PM	POST-MW948-49.cor	1716	416612.338
1042275	1173213	321.454	008377	8377	9.31	Postprocessed Code	11/29/2012	12:43:18 PM	POST-MW948-49.cor	1716	416614.312
1042274	1173209	319.39	009553	9553	10.61	Postprocessed Code	11/29/2012	12:43:20 PM	POST-MW948-49.cor	1716	416616.299
1042272	1173211	318.042	008127	8127	9.03	Postprocessed Code	11/29/2012	12:43:22 PM	POST-MW948-49.cor	1716	416618.288
1042272	1173212	318.806	008420	8420	9.36	Postprocessed Code	11/29/2012	12:43:24 PM	POST-MW948-49.cor	1716	416620.367
1042276	1173211	315.64	008948	8948	9.94	Postprocessed Code	11/29/2012	12:43:26 PM	POST-MW948-49.cor	1716	416622.253
1042274	1173207	315.081	008404	8404	9.34	Postprocessed Code	11/29/2012	12:43:28 PM	POST-MW948-49.cor	1716	416624.404
1042268	1173207	315.591	008737	8737	9.71	Postprocessed Code	11/29/2012	12:43:30 PM	POST-MW948-49.cor	1716	416626.354
1042268	1173212	314.654	009846	9846	10.94	Postprocessed Code	11/29/2012	12:43:32 PM	POST-MW948-49.cor	1716	416628.344
1042269	1173211	314.636	008332	8332	9.26	Postprocessed Code	11/29/2012	12:43:34 PM	POST-MW948-49.cor	1716	416630.383
1042266	1173209	313.639	007638	7638	8.49	Postprocessed Code	11/29/2012	12:43:36 PM	POST-MW948-49.cor	1716	416632.378
1042264	1173210	314.151	007932	7932	8.81	Postprocessed Code	11/29/2012	12:43:38 PM	POST-MW948-49.cor	1716	416634.384
1042266	1173212	313.833	007305	7305	8.12	Postprocessed Code	11/29/2012	12:43:40 PM	POST-MW948-49.cor	1716	416636.316
1042265	1173209	314.323	008751	8751	9.72	Postprocessed Code	11/29/2012	12:43:42 PM	POST-MW948-49.cor	1716	416638.334
1042267	1173206	315.052	010424	10424	11.58	Postprocessed Code	11/29/2012	12:43:44 PM	POST-MW948-49.cor	1716	416640.272

Easting	Northing	Elevation	Text	Rad cpm	uR/hr	Corr Type	GPS Date	GPS Time	Datafile	GPS Week	GPS Second
1042269	1173202	315.275	008534	8534	9.48	Postprocessed Code	11/29/2012	12:43:46 PM	POST-MW948-49.cor	1716	416642.275
1042267	1173200	315.729	009428	9428	10.48	Postprocessed Code	11/29/2012	12:43:48 PM	POST-MW948-49.cor	1716	416644.282
1042269	1173199	318.322	008651	8651	9.61	Postprocessed Code	11/29/2012	12:43:50 PM	POST-MW948-49.cor	1716	416646.379
1042275	1173198	320.469	008993	8993	9.99	Postprocessed Code	11/29/2012	12:43:52 PM	POST-MW948-49.cor	1716	416648.33
1042279	1173199	319.941	008909	8909	9.90	Postprocessed Code	11/29/2012	12:43:54 PM	POST-MW948-49.cor	1716	416650.331
1042283	1173200	320.594	008427	8427	9.36	Postprocessed Code	11/29/2012	12:43:56 PM	POST-MW948-49.cor	1716	416652.296
1042285	1173196	320.178	008439	8439	9.38	Postprocessed Code	11/29/2012	12:43:58 PM	POST-MW948-49.cor	1716	416654.318
1042283	1173194	319.92	008299	8299	9.22	Postprocessed Code	11/29/2012	12:44:00 PM	POST-MW948-49.cor	1716	416656.251
1042280	1173197	319.66	008734	8734	9.70	Postprocessed Code	11/29/2012	12:44:02 PM	POST-MW948-49.cor	1716	416658.28
1042278	1173198	319.204	008083	8083	8.98	Postprocessed Code	11/29/2012	12:44:04 PM	POST-MW948-49.cor	1716	416660.301
1042276	1173196	318.994	008192	8192	9.10	Postprocessed Code	11/29/2012	12:44:06 PM	POST-MW948-49.cor	1716	416662.342
1042274	1173199	319.101	009257	9257	10.29	Postprocessed Code	11/29/2012	12:44:08 PM	POST-MW948-49.cor	1716	416664.331
1042276	1173199	318.114	009443	9443	10.49	Postprocessed Code	11/29/2012	12:44:10 PM	POST-MW948-49.cor	1716	416666.415
1042276	1173195	317.625	008615	8615	9.57	Postprocessed Code	11/29/2012	12:44:12 PM	POST-MW948-49.cor	1716	416668.349
1042277	1173191	317.412	008121	8121	9.02	Postprocessed Code	11/29/2012	12:44:14 PM	POST-MW948-49.cor	1716	416670.295
1042273	1173189	317.211	008097	8097	9.00	Postprocessed Code	11/29/2012	12:44:16 PM	POST-MW948-49.cor	1716	416672.289
1042268	1173188	316.361	008673	8673	9.64	Postprocessed Code	11/29/2012	12:44:18 PM	POST-MW948-49.cor	1716	416674.322
1042262	1173187	317.773	008627	8627	9.59	Postprocessed Code	11/29/2012	12:44:20 PM	POST-MW948-49.cor	1716	416676.282
1042256	1173189	318.018	009606	9606	10.67	Postprocessed Code	11/29/2012	12:44:22 PM	POST-MW948-49.cor	1716	416678.345
1042258	1173192	318.137	010732	10732	11.92	Postprocessed Code	11/29/2012	12:44:24 PM	POST-MW948-49.cor	1716	416680.375
1042263	1173192	317.679	009378	9378	10.42	Postprocessed Code	11/29/2012	12:44:26 PM	POST-MW948-49.cor	1716	416682.373
1042269	1173191	317.383	009992	9992	11.10	Postprocessed Code	11/29/2012	12:44:28 PM	POST-MW948-49.cor	1716	416684.341
1042271	1173194	315.358	009083	9083	10.09	Postprocessed Code	11/29/2012	12:44:30 PM	POST-MW948-49.cor	1716	416686.417
1042275	1173192	317.088	008772	8772	9.75	Postprocessed Code	11/29/2012	12:44:32 PM	POST-MW948-49.cor	1716	416688.387
1042275	1173193	316.186	009300	9300	10.33	Postprocessed Code	11/29/2012	12:44:34 PM	POST-MW948-49.cor	1716	416690.394
1042276	1173195	315.868	008553	8553	9.50	Postprocessed Code	11/29/2012	12:44:36 PM	POST-MW948-49.cor	1716	416692.337
1042274	1173196	316.298	009279	9279	10.31	Postprocessed Code	11/29/2012	12:44:38 PM	POST-MW948-49.cor	1716	416694.307
1042269	1173195	316.689	009182	9182	10.20	Postprocessed Code	11/29/2012	12:44:40 PM	POST-MW948-49.cor	1716	416696.352
1042265	1173197	316.526	009018	9018	10.02	Postprocessed Code	11/29/2012	12:44:42 PM	POST-MW948-49.cor	1716	416698.269
1042261	1173196	314.67	009053	9053	10.06	Postprocessed Code	11/29/2012	12:44:44 PM	POST-MW948-49.cor	1716	416700.277
1042255	1173198	314.55	009356	9356	10.40	Postprocessed Code	11/29/2012	12:44:46 PM	POST-MW948-49.cor	1716	416702.3
1042255	1173201	316.096	008767	8767	9.74	Postprocessed Code	11/29/2012	12:44:48 PM	POST-MW948-49.cor	1716	416704.35
1042261	1173201	312.753	009052	9052	10.06	Postprocessed Code	11/29/2012	12:44:50 PM	POST-MW948-49.cor	1716	416706.344
1042266	1173199	313.12	008081	8081	8.98	Postprocessed Code	11/29/2012	12:44:52 PM	POST-MW948-49.cor	1716	416708.4
1042267	1173202	313.965	008830	8830	9.81	Postprocessed Code	11/29/2012	12:44:54 PM	POST-MW948-49.cor	1716	416710.443
1042264	1173202	313.736	007841	7841	8.71	Postprocessed Code	11/29/2012	12:44:56 PM	POST-MW948-49.cor	1716	416712.328
1042260	1173203	311.868	008560	8560	9.51	Postprocessed Code	11/29/2012	12:44:58 PM	POST-MW948-49.cor	1716	416714.344
1042255	1173203	312.014	010015	10015	11.13	Postprocessed Code	11/29/2012	12:45:00 PM	POST-MW948-49.cor	1716	416716.389

Easting	Northing	Elevation	Text	Rad cpm	uR/hr	Corr Type	GPS Date	GPS Time	Datafile	GPS Week	GPS Second
1042253	1173205	313.894	009573	9573	10.64	Postprocessed Code	11/29/2012	12:45:02 PM	POST-MW948-49.cor	1716	416718.33
1042251	1173202	313.294	008788	8788	9.76	Postprocessed Code	11/29/2012	12:45:04 PM	POST-MW948-49.cor	1716	416720.311
1042250	1173200	309.261	008731	8731	9.70	Postprocessed Code	11/29/2012	12:45:06 PM	POST-MW948-49.cor	1716	416722.305
1042248	1173201	309.878	008810	8810	9.79	Postprocessed Code	11/29/2012	12:45:08 PM	POST-MW948-49.cor	1716	416724.393
1042253	1173201	313.081	008680	8680	9.64	Postprocessed Code	11/29/2012	12:45:10 PM	POST-MW948-49.cor	1716	416726.304
1042252	1173203	313.549	008822	8822	9.80	Postprocessed Code	11/29/2012	12:45:12 PM	POST-MW948-49.cor	1716	416728.248
1042253	1173208	311.089	009153	9153	10.17	Postprocessed Code	11/29/2012	12:45:14 PM	POST-MW948-49.cor	1716	416730.388
1042255	1173208	309.824	009152	9152	10.17	Postprocessed Code	11/29/2012	12:45:16 PM	POST-MW948-49.cor	1716	416732.412
1042259	1173211	312.117	009849	9849	10.94	Postprocessed Code	11/29/2012	12:45:18 PM	POST-MW948-49.cor	1716	416734.356
1042262	1173208	310.755	009571	9571	10.63	Postprocessed Code	11/29/2012	12:45:20 PM	POST-MW948-49.cor	1716	416736.381
1042264	1173209	311.128	009081	9081	10.09	Postprocessed Code	11/29/2012	12:45:22 PM	POST-MW948-49.cor	1716	416738.354
1042260	1173210	311.211	009515	9515	10.57	Postprocessed Code	11/29/2012	12:45:24 PM	POST-MW948-49.cor	1716	416740.306
1042254	1173211	309.061	008494	8494	9.44	Postprocessed Code	11/29/2012	12:45:26 PM	POST-MW948-49.cor	1716	416742.271
1042250	1173209	313.088	008144	8144	9.05	Postprocessed Code	11/29/2012	12:45:28 PM	POST-MW948-49.cor	1716	416744.3
1042251	1173213	312.393	008983	8983	9.98	Postprocessed Code	11/29/2012	12:45:30 PM	POST-MW948-49.cor	1716	416746.322
1042256	1173214	311.62	008459	8459	9.40	Postprocessed Code	11/29/2012	12:45:32 PM	POST-MW948-49.cor	1716	416748.331
1042260	1173213	312.578	008681	8681	9.65	Postprocessed Code	11/29/2012	12:45:34 PM	POST-MW948-49.cor	1716	416750.415
1042263	1173213	314.777	009002	9002	10.00	Postprocessed Code	11/29/2012	12:45:36 PM	POST-MW948-49.cor	1716	416752.43
1042259	1173214	315.309	007260	7260	8.07	Postprocessed Code	11/29/2012	12:45:38 PM	POST-MW948-49.cor	1716	416754.376
1042255	1173212	315.402	009461	9461	10.51	Postprocessed Code	11/29/2012	12:45:40 PM	POST-MW948-49.cor	1716	416756.384
1042250	1173208	318.673	009786	9786	10.87	Postprocessed Code	11/29/2012	12:45:42 PM	POST-MW948-49.cor	1716	416758.329
1042246	1173208	318.11	009026	9026	10.03	Postprocessed Code	11/29/2012	12:45:44 PM	POST-MW948-49.cor	1716	416760.374
1042240	1173209	318.67	007366	7366	8.18	Postprocessed Code	11/29/2012	12:45:46 PM	POST-MW948-49.cor	1716	416762.432
1042238	1173205	321.649	008020	8020	8.91	Postprocessed Code	11/29/2012	12:45:48 PM	POST-MW948-49.cor	1716	416764.349
1042275	1173189	319.144	009099	9099	10.11	Postprocessed Code	11/29/2012	12:39:44 PM	POST-MW948-49.cor	1716	416400.336
1042270	1173191	317.439	008541	8541	9.49	Postprocessed Code	11/29/2012	12:39:46 PM	POST-MW948-49.cor	1716	416402.29
1042265	1173190	317.422	009788	9788	10.88	Postprocessed Code	11/29/2012	12:39:48 PM	POST-MW948-49.cor	1716	416404.336
1042262	1173187	316.022	008636	8636	9.60	Postprocessed Code	11/29/2012	12:39:50 PM	POST-MW948-49.cor	1716	416406.381
1042263	1173186	316.308	008774	8774	9.75	Postprocessed Code	11/29/2012	12:39:52 PM	POST-MW948-49.cor	1716	416408.362
1042268	1173188	316.519	009195	9195	10.22	Postprocessed Code	11/29/2012	12:39:54 PM	POST-MW948-49.cor	1716	416410.381
1042272	1173190	314.214	009403	9403	10.45	Postprocessed Code	11/29/2012	12:39:56 PM	POST-MW948-49.cor	1716	416412.39
1042272	1173193	305.103	007315	7315	8.13	Postprocessed Code	11/29/2012	12:39:58 PM	POST-MW948-49.cor	1716	416414.307
1042271	1173194	304.31	007912	7912	8.79	Postprocessed Code	11/29/2012	12:40:00 PM	POST-MW948-49.cor	1716	416416.323
1042271	1173194	304.246	007934	7934	8.82	Postprocessed Code	11/29/2012	12:40:02 PM	POST-MW948-49.cor	1716	416418.306
1042271	1173194	304.181	007290	7290	8.10	Postprocessed Code	11/29/2012	12:40:04 PM	POST-MW948-49.cor	1716	416420.42
1042271	1173194	304.114	007400	7400	8.22	Postprocessed Code	11/29/2012	12:40:06 PM	POST-MW948-49.cor	1716	416422.383
1042271	1173194	304.102	006942	6942	7.71	Postprocessed Code	11/29/2012	12:40:08 PM	POST-MW948-49.cor	1716	416424.3
1042271	1173194	304.086	007371	7371	8.19	Postprocessed Code	11/29/2012	12:40:10 PM	POST-MW948-49.cor	1716	416426.312

Easting	Northing	Elevation	Text	Rad cpm	uR/hr	Corr Type	GPS Date	GPS Time	Datafile	GPS Week	GPS Second
1042271	1173194	304.071	007195	7195	7.99	Postprocessed Code	11/29/2012	12:40:12 PM	POST-MW948-49.cor	1716	416428.391
1042271	1173194	304.089	007679	7679	8.53	Postprocessed Code	11/29/2012	12:40:14 PM	POST-MW948-49.cor	1716	416430.296
1042271	1173195	304.037	007057	7057	7.84	Postprocessed Code	11/29/2012	12:40:16 PM	POST-MW948-49.cor	1716	416432.429
1042271	1173195	304.013	007116	7116	7.91	Postprocessed Code	11/29/2012	12:40:18 PM	POST-MW948-49.cor	1716	416434.294
1042271	1173195	303.953	008192	8192	9.10	Postprocessed Code	11/29/2012	12:40:20 PM	POST-MW948-49.cor	1716	416436.285
1042271	1173195	303.855	007714	7714	8.57	Postprocessed Code	11/29/2012	12:40:22 PM	POST-MW948-49.cor	1716	416438.347
1042271	1173195	303.806	007527	7527	8.36	Postprocessed Code	11/29/2012	12:40:24 PM	POST-MW948-49.cor	1716	416440.41
1042271	1173195	303.721	007648	7648	8.50	Postprocessed Code	11/29/2012	12:40:26 PM	POST-MW948-49.cor	1716	416442.326
1042271	1173195	303.841	007865	7865	8.74	Postprocessed Code	11/29/2012	12:40:28 PM	POST-MW948-49.cor	1716	416444.366
1042271	1173195	303.923	007984	7984	8.87	Postprocessed Code	11/29/2012	12:40:30 PM	POST-MW948-49.cor	1716	416446.312
1042271	1173195	303.937	008464	8464	9.40	Postprocessed Code	11/29/2012	12:40:32 PM	POST-MW948-49.cor	1716	416448.353
1042271	1173195	304.028	008014	8014	8.90	Postprocessed Code	11/29/2012	12:40:34 PM	POST-MW948-49.cor	1716	416450.431
1042271	1173195	304.412	007326	7326	8.14	Postprocessed Code	11/29/2012	12:40:36 PM	POST-MW948-49.cor	1716	416452.356
1042271	1173195	304.44	007417	7417	8.24	Postprocessed Code	11/29/2012	12:40:38 PM	POST-MW948-49.cor	1716	416454.326
1042271	1173195	304.35	007341	7341	8.16	Postprocessed Code	11/29/2012	12:40:40 PM	POST-MW948-49.cor	1716	416456.385
1042271	1173195	304.326	007351	7351	8.17	Postprocessed Code	11/29/2012	12:40:42 PM	POST-MW948-49.cor	1716	416458.374
1042271	1173195	304.187	007689	7689	8.54	Postprocessed Code	11/29/2012	12:40:44 PM	POST-MW948-49.cor	1716	416460.403
1042271	1173195	304.22	007710	7710	8.57	Postprocessed Code	11/29/2012	12:40:46 PM	POST-MW948-49.cor	1716	416462.358
1042271	1173195	304.055	007644	7644	8.49	Postprocessed Code	11/29/2012	12:40:48 PM	POST-MW948-49.cor	1716	416464.361
1042271	1173196	303.961	008210	8210	9.12	Postprocessed Code	11/29/2012	12:40:50 PM	POST-MW948-49.cor	1716	416466.392
1042271	1173196	303.849	007233	7233	8.04	Postprocessed Code	11/29/2012	12:40:52 PM	POST-MW948-49.cor	1716	416468.323
1042271	1173196	303.764	006962	6962	7.74	Postprocessed Code	11/29/2012	12:40:54 PM	POST-MW948-49.cor	1716	416470.306
1042271	1173196	303.645	008205	8205	9.12	Postprocessed Code	11/29/2012	12:40:56 PM	POST-MW948-49.cor	1716	416472.344
1042271	1173196	303.544	008511	8511	9.46	Postprocessed Code	11/29/2012	12:41:00 PM	POST-MW948-49.cor	1716	416476.436
1042271	1173196	303.645	007514	7514	8.35	Postprocessed Code	11/29/2012	12:41:02 PM	POST-MW948-49.cor	1716	416478.435
1042271	1173196	303.834	008473	8473	9.41	Postprocessed Code	11/29/2012	12:41:04 PM	POST-MW948-49.cor	1716	416480.368
1042271	1173196	304.39	007452	7452	8.28	Postprocessed Code	11/29/2012	12:41:06 PM	POST-MW948-49.cor	1716	416482.413
1042269	1173190	308.245	007313	7313	8.13	Postprocessed Code	11/29/2012	12:41:08 PM	POST-MW948-49.cor	1716	416484.301
1042269	1173187	310.261	008879	8879	9.87	Postprocessed Code	11/29/2012	12:41:10 PM	POST-MW948-49.cor	1716	416486.297
1042273	1173188	310.486	008621	8621	9.58	Postprocessed Code	11/29/2012	12:41:12 PM	POST-MW948-49.cor	1716	416488.299
1042277	1173188	311.75	009073	9073	10.08	Postprocessed Code	11/29/2012	12:41:14 PM	POST-MW948-49.cor	1716	416490.282
1042282	1173183	315.337	008719	8719	9.69	Postprocessed Code	11/29/2012	12:41:16 PM	POST-MW948-49.cor	1716	416492.376
1042283	1173181	315.499	007520	7520	8.36	Postprocessed Code	11/29/2012	12:41:18 PM	POST-MW948-49.cor	1716	416494.374
1042285	1173184	314.694	006725	6725	7.47	Postprocessed Code	11/29/2012	12:41:20 PM	POST-MW948-49.cor	1716	416496.261
1042285	1173182	313.327	007410	7410	8.23	Postprocessed Code	11/29/2012	12:41:22 PM	POST-MW948-49.cor	1716	416498.332
1042284	1173181	312.92	006246	6246	6.94	Postprocessed Code	11/29/2012	12:41:24 PM	POST-MW948-49.cor	1716	416500.303
1042287	1173182	312.324	006355	6355	7.06	Postprocessed Code	11/29/2012	12:41:26 PM	POST-MW948-49.cor	1716	416502.37
1042285	1173178	312.151	008789	8789	9.77	Postprocessed Code	11/29/2012	12:41:28 PM	POST-MW948-49.cor	1716	416504.328

Easting	Northing	Elevation	Text	Rad cpm	uR/hr	Corr Type	GPS Date	GPS Time	Datafile	GPS Week	GPS Second
1042287	1173178	313.07	007674	7674	8.53	Postprocessed Code	11/29/2012	12:41:30 PM	POST-MW948-49.cor	1716	416506.258
1042286	1173175	313.929	006802	6802	7.56	Postprocessed Code	11/29/2012	12:41:32 PM	POST-MW948-49.cor	1716	416508.31
1042287	1173174	313.475	006800	6800	7.56	Postprocessed Code	11/29/2012	12:41:34 PM	POST-MW948-49.cor	1716	416510.404
1042287	1173177	315.514	007632	7632	8.48	Postprocessed Code	11/29/2012	12:41:36 PM	POST-MW948-49.cor	1716	416512.426
1042287	1173176	314.115	006964	6964	7.74	Postprocessed Code	11/29/2012	12:41:38 PM	POST-MW948-49.cor	1716	416514.366
1042287	1173178	314.156	006997	6997	7.77	Postprocessed Code	11/29/2012	12:41:40 PM	POST-MW948-49.cor	1716	416516.377
1042289	1173177	312.215	007645	7645	8.49	Postprocessed Code	11/29/2012	12:41:42 PM	POST-MW948-49.cor	1716	416518.293
1042292	1173178	315.032	008337	8337	9.26	Postprocessed Code	11/29/2012	12:41:44 PM	POST-MW948-49.cor	1716	416520.288
1042298	1173174	319.13	008598	8598	9.55	Postprocessed Code	11/29/2012	12:41:46 PM	POST-MW948-49.cor	1716	416522.329
1042299	1173172	319.175	007759	7759	8.62	Postprocessed Code	11/29/2012	12:41:48 PM	POST-MW948-49.cor	1716	416524.457
1042296	1173169	320.131	008262	8262	9.18	Postprocessed Code	11/29/2012	12:41:50 PM	POST-MW948-49.cor	1716	416526.456
1042298	1173172	319.408	007776	7776	8.64	Postprocessed Code	11/29/2012	12:41:52 PM	POST-MW948-49.cor	1716	416528.406
1042298	1173176	319.832	008001	8001	8.89	Postprocessed Code	11/29/2012	12:41:54 PM	POST-MW948-49.cor	1716	416530.394
1042297	1173178	320.022	007842	7842	8.71	Postprocessed Code	11/29/2012	12:41:56 PM	POST-MW948-49.cor	1716	416532.282
1042296	1173176	319.774	008830	8830	9.81	Postprocessed Code	11/29/2012	12:41:58 PM	POST-MW948-49.cor	1716	416534.274
1042296	1173175	317.258	007909	7909	8.79	Postprocessed Code	11/29/2012	12:42:00 PM	POST-MW948-49.cor	1716	416536.394
1042295	1173177	316.468	008729	8729	9.70	Postprocessed Code	11/29/2012	12:42:02 PM	POST-MW948-49.cor	1716	416538.368
1042297	1173179	316.043	008495	8495	9.44	Postprocessed Code	11/29/2012	12:42:04 PM	POST-MW948-49.cor	1716	416540.339
1042295	1173183	316.459	008023	8023	8.91	Postprocessed Code	11/29/2012	12:42:06 PM	POST-MW948-49.cor	1716	416542.429
1042296	1173188	317.595	008474	8474	9.42	Postprocessed Code	11/29/2012	12:42:08 PM	POST-MW948-49.cor	1716	416544.407
1042296	1173191	318.664	007482	7482	8.31	Postprocessed Code	11/29/2012	12:42:10 PM	POST-MW948-49.cor	1716	416546.283
1042295	1173193	319.515	008350	8350	9.28	Postprocessed Code	11/29/2012	12:42:12 PM	POST-MW948-49.cor	1716	416548.244
1042295	1173198	310.229	007838	7838	8.71	Postprocessed Carrier Float	11/29/2012	12:42:14 PM	POST-MW948-49.cor	1716	416550.303
1042294	1173201	321.502	009620	9620	10.69	Postprocessed Code	11/29/2012	12:42:16 PM	POST-MW948-49.cor	1716	416552.334
1042293	1173205	324.527	008806	8806	9.78	Postprocessed Code	11/29/2012	12:42:18 PM	POST-MW948-49.cor	1716	416554.273
1042293	1173209	323.431	008613	8613	9.57	Postprocessed Code	11/29/2012	12:42:20 PM	POST-MW948-49.cor	1716	416556.285
1042291	1173212	323.449	008180	8180	9.09	Postprocessed Code	11/29/2012	12:42:22 PM	POST-MW948-49.cor	1716	416558.357
1042290	1173210	323.215	008146	8146	9.05	Postprocessed Code	11/29/2012	12:42:24 PM	POST-MW948-49.cor	1716	416560.419
1042290	1173205	323.189	008234	8234	9.15	Postprocessed Code	11/29/2012	12:42:26 PM	POST-MW948-49.cor	1716	416562.353
1042291	1173199	323.74	008967	8967	9.96	Postprocessed Code	11/29/2012	12:42:28 PM	POST-MW948-49.cor	1716	416564.345
1042292	1173193	324.689	008563	8563	9.51	Postprocessed Code	11/29/2012	12:42:30 PM	POST-MW948-49.cor	1716	416566.381
1042293	1173188	325.417	008920	8920	9.91	Postprocessed Code	11/29/2012	12:42:32 PM	POST-MW948-49.cor	1716	416568.343
1042293	1173182	326.177	008740	8740	9.71	Postprocessed Code	11/29/2012	12:42:34 PM	POST-MW948-49.cor	1716	416570.275
1042291	1173179	327.626	008421	8421	9.36	Postprocessed Code	11/29/2012	12:42:36 PM	POST-MW948-49.cor	1716	416572.28
1042290	1173182	328.04	007283	7283	8.09	Postprocessed Code	11/29/2012	12:42:38 PM	POST-MW948-49.cor	1716	416574.294
1042288	1173189	325.328	008712	8712	9.68	Postprocessed Code	11/29/2012	12:42:40 PM	POST-MW948-49.cor	1716	416576.305
1042289	1173193	325.302	007894	7894	8.77	Postprocessed Code	11/29/2012	12:42:42 PM	POST-MW948-49.cor	1716	416578.299
1042289	1173198	325.204	008758	8758	9.73	Postprocessed Code	11/29/2012	12:42:44 PM	POST-MW948-49.cor	1716	416580.303

Easting	Northing	Elevation	Text	Rad cpm	uR/hr	Corr Type	GPS Date	GPS Time	Datafile	GPS Week	GPS Second
1042289	1173202	325.322	008790	8790	9.77	Postprocessed Code	11/29/2012	12:42:46 PM	POST-MW948-49.cor	1716	416582.283
1042288	1173209	323.975	008139	8139	9.04	Postprocessed Code	11/29/2012	12:42:48 PM	POST-MW948-49.cor	1716	416584.325
1042287	1173214	322.17	009088	9088	10.10	Postprocessed Code	11/29/2012	12:42:50 PM	POST-MW948-49.cor	1716	416586.331
1042286	1173214	322.964	008885	8885	9.87	Postprocessed Code	11/29/2012	12:42:52 PM	POST-MW948-49.cor	1716	416588.333
1042284	1173213	323.638	009202	9202	10.22	Postprocessed Code	11/29/2012	12:42:54 PM	POST-MW948-49.cor	1716	416590.409
1042284	1173211	324	007730	7730	8.59	Postprocessed Code	11/29/2012	12:42:56 PM	POST-MW948-49.cor	1716	416592.345
1042284	1173208	324.222	007810	7810	8.68	Postprocessed Code	11/29/2012	12:42:58 PM	POST-MW948-49.cor	1716	416594.384
1042282	1173206	322.384	009015	9015	10.02	Postprocessed Code	11/29/2012	12:43:00 PM	POST-MW948-49.cor	1716	416596.426
1042282	1173205	322.817	009196	9196	10.22	Postprocessed Code	11/29/2012	12:43:02 PM	POST-MW948-49.cor	1716	416598.422
1042281	1173208	323.355	008172	8172	9.08	Postprocessed Code	11/29/2012	12:43:04 PM	POST-MW948-49.cor	1716	416600.274
1042280	1173212	319.096	007695	7695	8.55	Postprocessed Code	11/29/2012	12:43:06 PM	POST-MW948-49.cor	1716	416602.318
1042278	1173213	319.183	007688	7688	8.54	Postprocessed Code	11/29/2012	12:43:08 PM	POST-MW948-49.cor	1716	416604.345
1042279	1173209	319.081	009188	9188	10.21	Postprocessed Code	11/29/2012	12:43:10 PM	POST-MW948-49.cor	1716	416606.393
1042280	1173205	319.011	009791	9791	10.88	Postprocessed Code	11/29/2012	12:43:12 PM	POST-MW948-49.cor	1716	416608.294
1042235	1173205	321.989	007873	7873	8.75	Postprocessed Code	11/29/2012	12:45:50 PM	POST-MW948-49.cor	1716	416766.393
1042239	1173204	325.955	007984	7984	8.87	Postprocessed Code	11/29/2012	12:45:52 PM	POST-MW948-49.cor	1716	416768.353
1042244	1173200	326.345	008209	8209	9.12	Postprocessed Code	11/29/2012	12:45:54 PM	POST-MW948-49.cor	1716	416770.375
1042241	1173198	327.148	008493	8493	9.44	Postprocessed Code	11/29/2012	12:45:56 PM	POST-MW948-49.cor	1716	416772.342
1042235	1173201	323.663	008300	8300	9.22	Postprocessed Code	11/29/2012	12:45:58 PM	POST-MW948-49.cor	1716	416774.391
1042235	1173202	324.796	007178	7178	7.98	Postprocessed Code	11/29/2012	12:46:00 PM	POST-MW948-49.cor	1716	416776.311
1042236	1173200	322.064	007041	7041	7.82	Postprocessed Code	11/29/2012	12:46:02 PM	POST-MW948-49.cor	1716	416778.379
1042240	1173200	322.847	008300	8300	9.22	Postprocessed Code	11/29/2012	12:46:04 PM	POST-MW948-49.cor	1716	416780.421
1042237	1173196	322.742	008491	8491	9.43	Postprocessed Code	11/29/2012	12:46:06 PM	POST-MW948-49.cor	1716	416782.399
1042238	1173195	320.377	008383	8383	9.31	Postprocessed Code	11/29/2012	12:46:08 PM	POST-MW948-49.cor	1716	416784.4
1042241	1173193	322.686	009126	9126	10.14	Postprocessed Code	11/29/2012	12:46:10 PM	POST-MW948-49.cor	1716	416786.375
1042244	1173192	320.152	008040	8040	8.93	Postprocessed Code	11/29/2012	12:46:12 PM	POST-MW948-49.cor	1716	416788.27
1042245	1173189	320.699	008535	8535	9.48	Postprocessed Code	11/29/2012	12:46:14 PM	POST-MW948-49.cor	1716	416790.367
1042241	1173190	321.479	008116	8116	9.02	Postprocessed Code	11/29/2012	12:46:16 PM	POST-MW948-49.cor	1716	416792.31
1042238	1173190	321.156	008344	8344	9.27	Postprocessed Code	11/29/2012	12:46:18 PM	POST-MW948-49.cor	1716	416794.387
1042239	1173188	321.561	008276	8276	9.20	Postprocessed Code	11/29/2012	12:46:20 PM	POST-MW948-49.cor	1716	416796.299
1042243	1173188	321.342	008970	8970	9.97	Postprocessed Code	11/29/2012	12:46:22 PM	POST-MW948-49.cor	1716	416798.332
1042248	1173188	322.988	008885	8885	9.87	Postprocessed Code	11/29/2012	12:46:24 PM	POST-MW948-49.cor	1716	416800.368
1042254	1173187	322.465	009000	9000	10.00	Postprocessed Code	11/29/2012	12:46:26 PM	POST-MW948-49.cor	1716	416802.372
1042255	1173184	323.954	009435	9435	10.48	Postprocessed Code	11/29/2012	12:46:28 PM	POST-MW948-49.cor	1716	416804.351
1042249	1173182	325.129	009484	9484	10.54	Postprocessed Code	11/29/2012	12:46:30 PM	POST-MW948-49.cor	1716	416806.303
1042246	1173182	325.057	009300	9300	10.33	Postprocessed Code	11/29/2012	12:46:32 PM	POST-MW948-49.cor	1716	416808.325
1042241	1173182	326.393	009033	9033	10.04	Postprocessed Code	11/29/2012	12:46:34 PM	POST-MW948-49.cor	1716	416810.278
1042242	1173178	326.388	007599	7599	8.44	Postprocessed Code	11/29/2012	12:46:36 PM	POST-MW948-49.cor	1716	416812.34

Easting	Northing	Elevation	Text	Rad cpm	uR/hr	Corr Type	GPS Date	GPS Time	Datafile	GPS Week	GPS Second
1042247	1173178	326.915	010052	10052	11.17	Postprocessed Code	11/29/2012	12:46:38 PM	POST-MW948-49.cor	1716	416814.306
1042251	1173178	327.363	009890	9890	10.99	Postprocessed Code	11/29/2012	12:46:40 PM	POST-MW948-49.cor	1716	416816.357
1042250	1173182	324.666	009258	9258	10.29	Postprocessed Code	11/29/2012	12:46:42 PM	POST-MW948-49.cor	1716	416818.402
1042250	1173181	323.675	009271	9271	10.30	Postprocessed Code	11/29/2012	12:46:44 PM	POST-MW948-49.cor	1716	416820.293
1042249	1173181	323.045	010044	10044	11.16	Postprocessed Code	11/29/2012	12:46:46 PM	POST-MW948-49.cor	1716	416822.474
1042249	1173182	321.366	009965	9965	11.07	Postprocessed Code	11/29/2012	12:46:48 PM	POST-MW948-49.cor	1716	416824.298
1040778	1170865	316.689	008350	8350	9.28	Postprocessed Carrier Float	12/7/2012	11:35:36 AM	POST-MW950.cor	1717	498952.404
1040777	1170865	316.691	007961	7961	8.85	Postprocessed Carrier Float	12/7/2012	11:35:38 AM	POST-MW950.cor	1717	498954.388
1040779	1170865	316.862	007975	7975	8.86	Postprocessed Carrier Float	12/7/2012	11:35:40 AM	POST-MW950.cor	1717	498956.367
1040783	1170864	316.959	008433	8433	9.37	Postprocessed Carrier Float	12/7/2012	11:35:42 AM	POST-MW950.cor	1717	498958.401
1040787	1170864	316.795	009024	9024	10.03	Postprocessed Carrier Float	12/7/2012	11:35:44 AM	POST-MW950.cor	1717	498960.4
1040792	1170864	316.677	008626	8626	9.58	Postprocessed Carrier Float	12/7/2012	11:35:46 AM	POST-MW950.cor	1717	498962.327
1040797	1170864	316.674	008466	8466	9.41	Postprocessed Carrier Float	12/7/2012	11:35:48 AM	POST-MW950.cor	1717	498964.333
1040802	1170864	316.478	009139	9139	10.15	Postprocessed Carrier Float	12/7/2012	11:35:50 AM	POST-MW950.cor	1717	498966.357
1040808	1170863	316.907	008536	8536	9.48	Postprocessed Carrier Float	12/7/2012	11:35:52 AM	POST-MW950.cor	1717	498968.334
1040813	1170864	317.155	009166	9166	10.18	Postprocessed Carrier Float	12/7/2012	11:35:54 AM	POST-MW950.cor	1717	498970.453
1040818	1170864	317.13	010250	10250	11.39	Postprocessed Carrier Float	12/7/2012	11:35:56 AM	POST-MW950.cor	1717	498972.374
1040822	1170863	317.348	008371	8371	9.30	Postprocessed Carrier Float	12/7/2012	11:35:58 AM	POST-MW950.cor	1717	498974.396
1040825	1170864	317.145	008788	8788	9.76	Postprocessed Carrier Float	12/7/2012	11:36:00 AM	POST-MW950.cor	1717	498976.313
1040825	1170864	317.142	009294	9294	10.33	Postprocessed Carrier Float	12/7/2012	11:36:02 AM	POST-MW950.cor	1717	498978.333
1040825	1170864	317.194	008448	8448	9.39	Postprocessed Carrier Float	12/7/2012	11:36:04 AM	POST-MW950.cor	1717	498980.314
1040825	1170864	317.179	008485	8485	9.43	Postprocessed Carrier Float	12/7/2012	11:36:06 AM	POST-MW950.cor	1717	498982.485
1040825	1170864	317.084	008772	8772	9.75	Postprocessed Carrier Float	12/7/2012	11:36:08 AM	POST-MW950.cor	1717	498984.382
1040825	1170864	317.016	009428	9428	10.48	Postprocessed Carrier Float	12/7/2012	11:36:10 AM	POST-MW950.cor	1717	498986.313
1040825	1170864	317.014	008899	8899	9.89	Postprocessed Carrier Float	12/7/2012	11:36:12 AM	POST-MW950.cor	1717	498988.302
1040824	1170868	317.103	008588	8588	9.54	Postprocessed Carrier Float	12/7/2012	11:36:14 AM	POST-MW950.cor	1717	498990.282
1040819	1170868	316.91	008501	8501	9.45	Postprocessed Carrier Float	12/7/2012	11:36:16 AM	POST-MW950.cor	1717	498992.328
1040813	1170867	316.823	009276	9276	10.31	Postprocessed Carrier Float	12/7/2012	11:36:18 AM	POST-MW950.cor	1717	498994.343
1040808	1170867	316.373	008912	8912	9.90	Postprocessed Carrier Float	12/7/2012	11:36:20 AM	POST-MW950.cor	1717	498996.342
1040802	1170867	316.222	007704	7704	8.56	Postprocessed Carrier Float	12/7/2012	11:36:22 AM	POST-MW950.cor	1717	498998.41
1040797	1170867	316.428	008724	8724	9.69	Postprocessed Carrier Float	12/7/2012	11:36:24 AM	POST-MW950.cor	1717	499000.447
1040792	1170867	316.474	007520	7520	8.36	Postprocessed Carrier Float	12/7/2012	11:36:26 AM	POST-MW950.cor	1717	499002.384
1040787	1170867	316.562	007467	7467	8.30	Postprocessed Carrier Float	12/7/2012	11:36:28 AM	POST-MW950.cor	1717	499004.401
1040782	1170867	316.755	007809	7809	8.68	Postprocessed Carrier Float	12/7/2012	11:36:30 AM	POST-MW950.cor	1717	499006.291
1040778	1170867	316.701	008663	8663	9.63	Postprocessed Carrier Float	12/7/2012	11:36:32 AM	POST-MW950.cor	1717	499008.329
1040777	1170869	316.769	008814	8814	9.79	Postprocessed Carrier Float	12/7/2012	11:36:34 AM	POST-MW950.cor	1717	499010.393
1040778	1170870	316.73	008718	8718	9.69	Postprocessed Carrier Float	12/7/2012	11:36:36 AM	POST-MW950.cor	1717	499012.33
1040784	1170869	316.817	007737	7737	8.60	Postprocessed Carrier Float	12/7/2012	11:36:38 AM	POST-MW950.cor	1717	499014.354

Easting	Northing	Elevation	Text	Rad cpm	uR/hr	Corr Type	GPS Date	GPS Time	Datafile	GPS Week	GPS Second
1040789	1170869	316.738	007353	7353	8.17	Postprocessed Carrier Float	12/7/2012	11:36:40 AM	POST-MW950.cor	1717	499016.366
1040794	1170869	316.493	007247	7247	8.05	Postprocessed Carrier Float	12/7/2012	11:36:42 AM	POST-MW950.cor	1717	499018.379
1040799	1170869	316.461	008043	8043	8.94	Postprocessed Carrier Float	12/7/2012	11:36:44 AM	POST-MW950.cor	1717	499020.293
1040804	1170869	316.372	008662	8662	9.62	Postprocessed Carrier Float	12/7/2012	11:36:46 AM	POST-MW950.cor	1717	499022.328
1040808	1170869	316.45	009466	9466	10.52	Postprocessed Carrier Float	12/7/2012	11:36:48 AM	POST-MW950.cor	1717	499024.32
1040813	1170869	316.78	008526	8526	9.47	Postprocessed Carrier Float	12/7/2012	11:36:50 AM	POST-MW950.cor	1717	499026.338
1040817	1170868	317.071	009367	9367	10.41	Postprocessed Carrier Float	12/7/2012	11:36:52 AM	POST-MW950.cor	1717	499028.344
1040822	1170868	317.108	008633	8633	9.59	Postprocessed Carrier Float	12/7/2012	11:36:54 AM	POST-MW950.cor	1717	499030.331
1040826	1170869	317.205	008804	8804	9.78	Postprocessed Carrier Float	12/7/2012	11:36:56 AM	POST-MW950.cor	1717	499032.42
1040825	1170873	317.117	009865	9865	10.96	Postprocessed Carrier Float	12/7/2012	11:36:58 AM	POST-MW950.cor	1717	499034.365
1040821	1170873	316.967	009016	9016	10.02	Postprocessed Carrier Float	12/7/2012	11:37:00 AM	POST-MW950.cor	1717	499036.319
1040816	1170873	316.766	008318	8318	9.24	Postprocessed Carrier Float	12/7/2012	11:37:02 AM	POST-MW950.cor	1717	499038.336
1040811	1170873	316.707	009595	9595	10.66	Postprocessed Carrier Float	12/7/2012	11:37:04 AM	POST-MW950.cor	1717	499040.286
1040806	1170873	316.563	008602	8602	9.56	Postprocessed Carrier Float	12/7/2012	11:37:06 AM	POST-MW950.cor	1717	499042.314
1040801	1170873	316.474	010212	10212	11.35	Postprocessed Carrier Float	12/7/2012	11:37:08 AM	POST-MW950.cor	1717	499044.289
1040796	1170873	316.499	008280	8280	9.20	Postprocessed Carrier Float	12/7/2012	11:37:10 AM	POST-MW950.cor	1717	499046.384
1040791	1170873	316.63	008212	8212	9.12	Postprocessed Carrier Float	12/7/2012	11:37:12 AM	POST-MW950.cor	1717	499048.34
1040787	1170874	316.726	008036	8036	8.93	Postprocessed Carrier Float	12/7/2012	11:37:14 AM	POST-MW950.cor	1717	499050.376
1040782	1170874	316.836	007492	7492	8.32	Postprocessed Carrier Float	12/7/2012	11:37:16 AM	POST-MW950.cor	1717	499052.365
1040778	1170874	316.842	008808	8808	9.79	Postprocessed Carrier Float	12/7/2012	11:37:18 AM	POST-MW950.cor	1717	499054.375
1040776	1170876	316.799	007540	7540	8.38	Postprocessed Carrier Float	12/7/2012	11:37:20 AM	POST-MW950.cor	1717	499056.302
1040776	1170877	316.732	007078	7078	7.86	Postprocessed Carrier Float	12/7/2012	11:37:22 AM	POST-MW950.cor	1717	499058.286
1040781	1170878	316.709	007065	7065	7.85	Postprocessed Carrier Float	12/7/2012	11:37:24 AM	POST-MW950.cor	1717	499060.311
1040786	1170878	316.514	007904	7904	8.78	Postprocessed Carrier Float	12/7/2012	11:37:26 AM	POST-MW950.cor	1717	499062.319
1040791	1170877	316.448	007611	7611	8.46	Postprocessed Carrier Float	12/7/2012	11:37:28 AM	POST-MW950.cor	1717	499064.318
1040796	1170877	316.296	007533	7533	8.37	Postprocessed Carrier Float	12/7/2012	11:37:30 AM	POST-MW950.cor	1717	499066.343
1040800	1170877	316.202	008675	8675	9.64	Postprocessed Carrier Float	12/7/2012	11:37:32 AM	POST-MW950.cor	1717	499068.357
1040805	1170876	316.09	008492	8492	9.44	Postprocessed Carrier Float	12/7/2012	11:37:34 AM	POST-MW950.cor	1717	499070.287
1040810	1170876	316.171	009763	9763	10.85	Postprocessed Carrier Float	12/7/2012	11:37:36 AM	POST-MW950.cor	1717	499072.294
1040815	1170876	316.653	009257	9257	10.29	Postprocessed Carrier Float	12/7/2012	11:37:38 AM	POST-MW950.cor	1717	499074.307
1040819	1170876	316.876	009046	9046	10.05	Postprocessed Carrier Float	12/7/2012	11:37:40 AM	POST-MW950.cor	1717	499076.355
1040823	1170875	316.951	008403	8403	9.34	Postprocessed Carrier Float	12/7/2012	11:37:42 AM	POST-MW950.cor	1717	499078.312
1040828	1170877	316.947	008610	8610	9.57	Postprocessed Carrier Float	12/7/2012	11:37:44 AM	POST-MW950.cor	1717	499080.361
1040827	1170880	316.907	008375	8375	9.31	Postprocessed Carrier Float	12/7/2012	11:37:46 AM	POST-MW950.cor	1717	499082.317
1040823	1170881	316.714	008811	8811	9.79	Postprocessed Carrier Float	12/7/2012	11:37:48 AM	POST-MW950.cor	1717	499084.296
1040818	1170882	316.551	008545	8545	9.49	Postprocessed Carrier Float	12/7/2012	11:37:50 AM	POST-MW950.cor	1717	499086.391
1040813	1170882	316.453	009384	9384	10.43	Postprocessed Carrier Float	12/7/2012	11:37:52 AM	POST-MW950.cor	1717	499088.414
1040809	1170882	316.079	009031	9031	10.03	Postprocessed Carrier Float	12/7/2012	11:37:54 AM	POST-MW950.cor	1717	499090.306

Easting	Northing	Elevation	Text	Rad cpm	uR/hr	Corr Type	GPS Date	GPS Time	Datafile	GPS Week	GPS Second
1040803	1170882	316.032	008514	8514	9.46	Postprocessed Carrier Float	12/7/2012	11:37:56 AM	POST-MW950.cor	1717	499092.357
1040799	1170882	316.245	008909	8909	9.90	Postprocessed Carrier Float	12/7/2012	11:37:58 AM	POST-MW950.cor	1717	499094.382
1040794	1170882	316.306	007846	7846	8.72	Postprocessed Carrier Float	12/7/2012	11:38:00 AM	POST-MW950.cor	1717	499096.38
1040789	1170882	316.484	007675	7675	8.53	Postprocessed Carrier Float	12/7/2012	11:38:02 AM	POST-MW950.cor	1717	499098.398
1040785	1170882	316.369	007319	7319	8.13	Postprocessed Carrier Float	12/7/2012	11:38:04 AM	POST-MW950.cor	1717	499100.268
1040780	1170882	316.432	007800	7800	8.67	Postprocessed Carrier Float	12/7/2012	11:38:06 AM	POST-MW950.cor	1717	499102.28
1040777	1170883	316.57	006862	6862	7.62	Postprocessed Carrier Float	12/7/2012	11:38:08 AM	POST-MW950.cor	1717	499104.317
1040776	1170885	316.613	008612	8612	9.57	Postprocessed Carrier Float	12/7/2012	11:38:10 AM	POST-MW950.cor	1717	499106.42
1040780	1170885	316.612	006108	6108	6.79	Postprocessed Carrier Float	12/7/2012	11:38:12 AM	POST-MW950.cor	1717	499108.324
1040785	1170885	316.698	008414	8414	9.35	Postprocessed Carrier Float	12/7/2012	11:38:14 AM	POST-MW950.cor	1717	499110.289
1040790	1170885	316.397	006870	6870	7.63	Postprocessed Carrier Float	12/7/2012	11:38:16 AM	POST-MW950.cor	1717	499112.28
1040792	1170884	316.143	007322	7322	8.14	Postprocessed Carrier Float	12/7/2012	11:38:18 AM	POST-MW950.cor	1717	499114.279
1040795	1170885	316.344	007560	7560	8.40	Postprocessed Carrier Float	12/7/2012	11:38:20 AM	POST-MW950.cor	1717	499116.382
1040800	1170885	315.958	007800	7800	8.67	Postprocessed Carrier Float	12/7/2012	11:38:22 AM	POST-MW950.cor	1717	499118.382
1040805	1170885	315.818	009337	9337	10.37	Postprocessed Carrier Float	12/7/2012	11:38:24 AM	POST-MW950.cor	1717	499120.306
1040809	1170884	315.95	008083	8083	8.98	Postprocessed Carrier Float	12/7/2012	11:38:26 AM	POST-MW950.cor	1717	499122.29
1040814	1170884	316.143	008440	8440	9.38	Postprocessed Carrier Float	12/7/2012	11:38:28 AM	POST-MW950.cor	1717	499124.292
1040819	1170884	316.369	009010	9010	10.01	Postprocessed Carrier Float	12/7/2012	11:38:30 AM	POST-MW950.cor	1717	499126.361
1040823	1170884	316.31	007801	7801	8.67	Postprocessed Carrier Float	12/7/2012	11:38:32 AM	POST-MW950.cor	1717	499128.364
1040827	1170884	316.37	008842	8842	9.82	Postprocessed Carrier Float	12/7/2012	11:38:34 AM	POST-MW950.cor	1717	499130.297
1040828	1170888	316.235	009687	9687	10.76	Postprocessed Carrier Float	12/7/2012	11:38:36 AM	POST-MW950.cor	1717	499132.33
1040824	1170889	316.108	008840	8840	9.82	Postprocessed Carrier Float	12/7/2012	11:38:38 AM	POST-MW950.cor	1717	499134.369
1040819	1170889	316.179	008845	8845	9.83	Postprocessed Carrier Float	12/7/2012	11:38:40 AM	POST-MW950.cor	1717	499136.309
1040815	1170889	315.933	008886	8886	9.87	Postprocessed Carrier Float	12/7/2012	11:38:42 AM	POST-MW950.cor	1717	499138.294
1040810	1170889	315.762	008865	8865	9.85	Postprocessed Carrier Float	12/7/2012	11:38:44 AM	POST-MW950.cor	1717	499140.399
1040805	1170890	315.78	008384	8384	9.32	Postprocessed Carrier Float	12/7/2012	11:38:46 AM	POST-MW950.cor	1717	499142.333
1040802	1170889	315.743	008121	8121	9.02	Postprocessed Carrier Float	12/7/2012	11:38:48 AM	POST-MW950.cor	1717	499144.369
1040802	1170889	315.711	007850	7850	8.72	Postprocessed Carrier Float	12/7/2012	11:38:50 AM	POST-MW950.cor	1717	499146.364
1040802	1170889	315.676	008373	8373	9.30	Postprocessed Carrier Float	12/7/2012	11:38:52 AM	POST-MW950.cor	1717	499148.426
1040802	1170889	315.581	006838	6838	7.60	Postprocessed Carrier Float	12/7/2012	11:38:54 AM	POST-MW950.cor	1717	499150.517
1040802	1170889	315.569	007957	7957	8.84	Postprocessed Carrier Float	12/7/2012	11:38:56 AM	POST-MW950.cor	1717	499152.472
1040802	1170889	315.632	007104	7104	7.89	Postprocessed Carrier Float	12/7/2012	11:38:58 AM	POST-MW950.cor	1717	499154.51
1040802	1170889	315.678	008229	8229	9.14	Postprocessed Carrier Float	12/7/2012	11:39:00 AM	POST-MW950.cor	1717	499156.358
1040802	1170889	315.669	006836	6836	7.60	Postprocessed Carrier Float	12/7/2012	11:39:02 AM	POST-MW950.cor	1717	499158.361
1040802	1170889	315.657	007395	7395	8.22	Postprocessed Carrier Float	12/7/2012	11:39:04 AM	POST-MW950.cor	1717	499160.445
1040802	1170889	315.61	006972	6972	7.75	Postprocessed Carrier Float	12/7/2012	11:39:06 AM	POST-MW950.cor	1717	499162.308
1040802	1170888	315.611	006863	6863	7.63	Postprocessed Carrier Float	12/7/2012	11:39:08 AM	POST-MW950.cor	1717	499164.288
1040802	1170888	315.66	007194	7194	7.99	Postprocessed Carrier Float	12/7/2012	11:39:10 AM	POST-MW950.cor	1717	499166.35

Easting	Northing	Elevation	Text	Rad cpm	uR/hr	Corr Type	GPS Date	GPS Time	Datafile	GPS Week	GPS Second
1040802	1170888	315.552	007537	7537	8.37	Postprocessed Carrier Float	12/7/2012	11:39:12 AM	POST-MW950.cor	1717	499168.343
1040802	1170888	315.543	007003	7003	7.78	Postprocessed Carrier Float	12/7/2012	11:39:14 AM	POST-MW950.cor	1717	499170.348
1040802	1170888	315.531	006700	6700	7.44	Postprocessed Carrier Float	12/7/2012	11:39:16 AM	POST-MW950.cor	1717	499172.351
1040802	1170888	315.525	007798	7798	8.66	Postprocessed Carrier Float	12/7/2012	11:39:18 AM	POST-MW950.cor	1717	499174.421
1040802	1170888	315.518	008175	8175	9.08	Postprocessed Carrier Float	12/7/2012	11:39:20 AM	POST-MW950.cor	1717	499176.416
1040802	1170888	315.562	006788	6788	7.54	Postprocessed Carrier Float	12/7/2012	11:39:22 AM	POST-MW950.cor	1717	499178.377
1040802	1170888	315.641	007354	7354	8.17	Postprocessed Carrier Float	12/7/2012	11:39:24 AM	POST-MW950.cor	1717	499180.325
1040802	1170889	315.584	006167	6167	6.85	Postprocessed Carrier Float	12/7/2012	11:39:26 AM	POST-MW950.cor	1717	499182.389
1040802	1170889	315.576	007345	7345	8.16	Postprocessed Carrier Float	12/7/2012	11:39:28 AM	POST-MW950.cor	1717	499184.442
1040802	1170888	315.613	006966	6966	7.74	Postprocessed Carrier Float	12/7/2012	11:39:30 AM	POST-MW950.cor	1717	499186.423
1040802	1170888	315.618	007402	7402	8.22	Postprocessed Carrier Float	12/7/2012	11:39:32 AM	POST-MW950.cor	1717	499188.377
1040802	1170888	315.618	006747	6747	7.50	Postprocessed Carrier Float	12/7/2012	11:39:34 AM	POST-MW950.cor	1717	499190.39
1040802	1170889	315.624	007194	7194	7.99	Postprocessed Carrier Float	12/7/2012	11:39:36 AM	POST-MW950.cor	1717	499192.435
1040802	1170888	315.625	008129	8129	9.03	Postprocessed Carrier Float	12/7/2012	11:39:38 AM	POST-MW950.cor	1717	499194.383
1040802	1170889	315.515	007738	7738	8.60	Postprocessed Carrier Float	12/7/2012	11:39:40 AM	POST-MW950.cor	1717	499196.334
1040802	1170889	315.464	008253	8253	9.17	Postprocessed Carrier Float	12/7/2012	11:39:42 AM	POST-MW950.cor	1717	499198.484
1040802	1170889	315.479	007753	7753	8.61	Postprocessed Carrier Float	12/7/2012	11:39:44 AM	POST-MW950.cor	1717	499200.373
1040802	1170889	315.417	007459	7459	8.29	Postprocessed Carrier Float	12/7/2012	11:39:46 AM	POST-MW950.cor	1717	499202.419
1040802	1170889	315.432	007913	7913	8.79	Postprocessed Carrier Float	12/7/2012	11:39:48 AM	POST-MW950.cor	1717	499204.467
1040802	1170889	315.443	007642	7642	8.49	Postprocessed Carrier Float	12/7/2012	11:39:50 AM	POST-MW950.cor	1717	499206.36
1040802	1170889	315.428	007587	7587	8.43	Postprocessed Carrier Float	12/7/2012	11:39:52 AM	POST-MW950.cor	1717	499208.433
1040802	1170889	315.397	007329	7329	8.14	Postprocessed Carrier Float	12/7/2012	11:39:54 AM	POST-MW950.cor	1717	499210.388
1040802	1170889	315.328	007223	7223	8.03	Postprocessed Carrier Float	12/7/2012	11:39:56 AM	POST-MW950.cor	1717	499212.473
1040802	1170889	315.328	007019	7019	7.80	Postprocessed Carrier Float	12/7/2012	11:40:00 AM	POST-MW950.cor	1717	499216.468
1040802	1170889	315.292	006663	6663	7.40	Postprocessed Carrier Float	12/7/2012	11:40:02 AM	POST-MW950.cor	1717	499218.351
1040802	1170889	315.288	007038	7038	7.82	Postprocessed Carrier Float	12/7/2012	11:40:04 AM	POST-MW950.cor	1717	499220.334
1040802	1170889	315.314	006852	6852	7.61	Postprocessed Carrier Float	12/7/2012	11:40:06 AM	POST-MW950.cor	1717	499222.308
1040803	1170890	315.313	007470	7470	8.30	Postprocessed Carrier Float	12/7/2012	11:40:08 AM	POST-MW950.cor	1717	499224.339
1040802	1170891	315.464	007524	7524	8.36	Postprocessed Carrier Float	12/7/2012	11:40:10 AM	POST-MW950.cor	1717	499226.344
1040798	1170891	315.624	007482	7482	8.31	Postprocessed Carrier Float	12/7/2012	11:40:12 AM	POST-MW950.cor	1717	499228.3
1040793	1170891	315.714	008327	8327	9.25	Postprocessed Carrier Float	12/7/2012	11:40:14 AM	POST-MW950.cor	1717	499230.379
1040789	1170891	315.693	007488	7488	8.32	Postprocessed Carrier Float	12/7/2012	11:40:16 AM	POST-MW950.cor	1717	499232.287
1040785	1170891	315.815	008688	8688	9.65	Postprocessed Carrier Float	12/7/2012	11:40:18 AM	POST-MW950.cor	1717	499234.326
1040780	1170891	315.951	007263	7263	8.07	Postprocessed Carrier Float	12/7/2012	11:40:20 AM	POST-MW950.cor	1717	499236.329
1040778	1170890	316.069	007271	7271	8.08	Postprocessed Carrier Float	12/7/2012	11:40:22 AM	POST-MW950.cor	1717	499238.371
1040776	1170893	316.204	007564	7564	8.40	Postprocessed Carrier Float	12/7/2012	11:40:24 AM	POST-MW950.cor	1717	499240.454
1040777	1170893	316.095	008280	8280	9.20	Postprocessed Carrier Float	12/7/2012	11:40:26 AM	POST-MW950.cor	1717	499242.392
1040782	1170893	315.985	007275	7275	8.08	Postprocessed Carrier Float	12/7/2012	11:40:28 AM	POST-MW950.cor	1717	499244.336

Easting	Northing	Elevation	Text	Rad cpm	uR/hr	Corr Type	GPS Date	GPS Time	Datafile	GPS Week	GPS Second
1040787	1170893	316.122	008629	8629	9.59	Postprocessed Carrier Float	12/7/2012	11:40:30 AM	POST-MW950.cor	1717	499246.392
1040792	1170892	315.933	008092	8092	8.99	Postprocessed Carrier Float	12/7/2012	11:40:32 AM	POST-MW950.cor	1717	499248.408
1040796	1170892	315.828	007990	7990	8.88	Postprocessed Carrier Float	12/7/2012	11:40:34 AM	POST-MW950.cor	1717	499250.39
1040800	1170892	315.747	008306	8306	9.23	Postprocessed Carrier Float	12/7/2012	11:40:36 AM	POST-MW950.cor	1717	499252.415
1040804	1170891	315.708	008184	8184	9.09	Postprocessed Carrier Float	12/7/2012	11:40:38 AM	POST-MW950.cor	1717	499254.373
1040809	1170891	315.555	008514	8514	9.46	Postprocessed Carrier Float	12/7/2012	11:40:40 AM	POST-MW950.cor	1717	499256.3
1040799	1170899	315.722	008129	8129	9.03	Postprocessed Carrier Float	12/7/2012	11:41:30 AM	POST-MW950.cor	1717	499306.391
1040803	1170899	315.504	008518	8518	9.46	Postprocessed Carrier Float	12/7/2012	11:41:32 AM	POST-MW950.cor	1717	499308.356
1040808	1170899	315.482	008670	8670	9.63	Postprocessed Carrier Float	12/7/2012	11:41:34 AM	POST-MW950.cor	1717	499310.397
1040812	1170899	315.251	007359	7359	8.18	Postprocessed Carrier Float	12/7/2012	11:41:36 AM	POST-MW950.cor	1717	499312.334
1040817	1170899	315.222	008575	8575	9.53	Postprocessed Carrier Float	12/7/2012	11:41:38 AM	POST-MW950.cor	1717	499314.366
1040822	1170899	315.429	008861	8861	9.85	Postprocessed Carrier Float	12/7/2012	11:41:40 AM	POST-MW950.cor	1717	499316.396
1040826	1170899	315.274	008166	8166	9.07	Postprocessed Carrier Float	12/7/2012	11:41:42 AM	POST-MW950.cor	1717	499318.394
1040831	1170899	315.022	009307	9307	10.34	Postprocessed Carrier Float	12/7/2012	11:41:44 AM	POST-MW950.cor	1717	499320.449
1040832	1170902	315.026	009251	9251	10.28	Postprocessed Carrier Float	12/7/2012	11:41:46 AM	POST-MW950.cor	1717	499322.408
1040830	1170904	315.128	008175	8175	9.08	Postprocessed Carrier Float	12/7/2012	11:41:48 AM	POST-MW950.cor	1717	499324.414
1040826	1170904	315.292	009751	9751	10.83	Postprocessed Carrier Float	12/7/2012	11:41:50 AM	POST-MW950.cor	1717	499326.323
1040821	1170905	315.311	008042	8042	8.94	Postprocessed Carrier Float	12/7/2012	11:41:52 AM	POST-MW950.cor	1717	499328.342
1040816	1170905	315.162	008865	8865	9.85	Postprocessed Carrier Float	12/7/2012	11:41:54 AM	POST-MW950.cor	1717	499330.381
1040811	1170905	315.293	008654	8654	9.62	Postprocessed Carrier Float	12/7/2012	11:41:56 AM	POST-MW950.cor	1717	499332.395
1040806	1170905	315.311	008415	8415	9.35	Postprocessed Carrier Float	12/7/2012	11:41:58 AM	POST-MW950.cor	1717	499334.397
1040801	1170905	315.526	007418	7418	8.24	Postprocessed Carrier Float	12/7/2012	11:42:00 AM	POST-MW950.cor	1717	499336.376
1040797	1170905	315.509	007378	7378	8.20	Postprocessed Carrier Float	12/7/2012	11:42:02 AM	POST-MW950.cor	1717	499338.311
1040793	1170905	315.688	007323	7323	8.14	Postprocessed Carrier Float	12/7/2012	11:42:04 AM	POST-MW950.cor	1717	499340.388
1040788	1170905	315.821	007830	7830	8.70	Postprocessed Carrier Float	12/7/2012	11:42:06 AM	POST-MW950.cor	1717	499342.347
1040783	1170906	315.89	008079	8079	8.98	Postprocessed Carrier Float	12/7/2012	11:42:08 AM	POST-MW950.cor	1717	499344.345
1040779	1170905	315.971	008050	8050	8.94	Postprocessed Carrier Float	12/7/2012	11:42:10 AM	POST-MW950.cor	1717	499346.311
1040778	1170907	315.697	009233	9233	10.26	Postprocessed Carrier Float	12/7/2012	11:42:12 AM	POST-MW950.cor	1717	499348.367
1040779	1170909	315.743	007244	7244	8.05	Postprocessed Carrier Float	12/7/2012	11:42:14 AM	POST-MW950.cor	1717	499350.323
1040784	1170909	315.768	008147	8147	9.05	Postprocessed Carrier Float	12/7/2012	11:42:16 AM	POST-MW950.cor	1717	499352.363
1040789	1170909	315.669	008249	8249	9.17	Postprocessed Carrier Float	12/7/2012	11:42:18 AM	POST-MW950.cor	1717	499354.38
1040793	1170909	315.688	007565	7565	8.41	Postprocessed Carrier Float	12/7/2012	11:42:20 AM	POST-MW950.cor	1717	499356.411
1040798	1170908	315.643	007785	7785	8.65	Postprocessed Carrier Float	12/7/2012	11:42:22 AM	POST-MW950.cor	1717	499358.421
1040802	1170908	315.426	007851	7851	8.72	Postprocessed Carrier Float	12/7/2012	11:42:24 AM	POST-MW950.cor	1717	499360.333
1040807	1170909	315.078	008178	8178	9.09	Postprocessed Carrier Float	12/7/2012	11:42:26 AM	POST-MW950.cor	1717	499362.372
1040812	1170909	314.978	007958	7958	8.84	Postprocessed Carrier Float	12/7/2012	11:42:28 AM	POST-MW950.cor	1717	499364.394
1040817	1170909	315.158	008425	8425	9.36	Postprocessed Carrier Float	12/7/2012	11:42:30 AM	POST-MW950.cor	1717	499366.416
1040821	1170909	315.234	008334	8334	9.26	Postprocessed Carrier Float	12/7/2012	11:42:32 AM	POST-MW950.cor	1717	499368.364

Easting	Northing	Elevation	Text	Rad cpm	uR/hr	Corr Type	GPS Date	GPS Time	Datafile	GPS Week	GPS Second
1040826	1170909	315.084	008658	8658	9.62	Postprocessed Carrier Float	12/7/2012	11:42:34 AM	POST-MW950.cor	1717	499370.307
1040830	1170909	314.961	008461	8461	9.40	Postprocessed Carrier Float	12/7/2012	11:42:36 AM	POST-MW950.cor	1717	499372.328
1040833	1170912	314.704	009281	9281	10.31	Postprocessed Carrier Float	12/7/2012	11:42:38 AM	POST-MW950.cor	1717	499374.273
1040829	1170914	314.796	009377	9377	10.42	Postprocessed Carrier Float	12/7/2012	11:42:40 AM	POST-MW950.cor	1717	499376.411
1040825	1170914	314.984	008588	8588	9.54	Postprocessed Carrier Float	12/7/2012	11:42:42 AM	POST-MW950.cor	1717	499378.366
1040820	1170914	314.888	007028	7028	7.81	Postprocessed Carrier Float	12/7/2012	11:42:44 AM	POST-MW950.cor	1717	499380.291
1040815	1170914	314.799	009354	9354	10.39	Postprocessed Carrier Float	12/7/2012	11:42:46 AM	POST-MW950.cor	1717	499382.353
1040810	1170915	314.901	008414	8414	9.35	Postprocessed Carrier Float	12/7/2012	11:42:48 AM	POST-MW950.cor	1717	499384.298
1040805	1170915	314.953	007808	7808	8.68	Postprocessed Carrier Float	12/7/2012	11:42:50 AM	POST-MW950.cor	1717	499386.373
1040801	1170915	314.956	009255	9255	10.28	Postprocessed Carrier Float	12/7/2012	11:42:52 AM	POST-MW950.cor	1717	499388.338
1040796	1170915	314.901	008716	8716	9.68	Postprocessed Carrier Float	12/7/2012	11:42:54 AM	POST-MW950.cor	1717	499390.319
1040791	1170915	314.964	008112	8112	9.01	Postprocessed Carrier Float	12/7/2012	11:42:56 AM	POST-MW950.cor	1717	499392.331
1040786	1170914	315.303	009012	9012	10.01	Postprocessed Carrier Float	12/7/2012	11:42:58 AM	POST-MW950.cor	1717	499394.367
1040781	1170914	315.502	007845	7845	8.72	Postprocessed Carrier Float	12/7/2012	11:43:00 AM	POST-MW950.cor	1717	499396.379
1040778	1170913	315.559	008440	8440	9.38	Postprocessed Carrier Float	12/7/2012	11:43:02 AM	POST-MW950.cor	1717	499398.411
1040777	1170913	315.42	008395	8395	9.33	Postprocessed Carrier Float	12/7/2012	11:43:04 AM	POST-MW950.cor	1717	499400.384
1040778	1170913	315.422	007582	7582	8.42	Postprocessed Carrier Float	12/7/2012	11:43:06 AM	POST-MW950.cor	1717	499402.354
1040778	1170913	315.575	008206	8206	9.12	Postprocessed Carrier Float	12/7/2012	11:43:08 AM	POST-MW950.cor	1717	499404.429
1040778	1170913	315.592	007720	7720	8.58	Postprocessed Carrier Float	12/7/2012	11:43:10 AM	POST-MW950.cor	1717	499406.3
1040778	1170913	315.597	007412	7412	8.24	Postprocessed Carrier Float	12/7/2012	11:43:12 AM	POST-MW950.cor	1717	499408.459
1040778	1170913	315.602	007160	7160	7.96	Postprocessed Carrier Float	12/7/2012	11:43:14 AM	POST-MW950.cor	1717	499410.35
1040989	1170924	314.977	009897	9897	11.00	Postprocessed Carrier Float	11/30/2012	10:25:42 AM	POST-MW951.cor	1716	494758.997
1040989	1170924	314.812	008126	8126	9.03	Postprocessed Carrier Float	11/30/2012	10:25:45 AM	POST-MW951.cor	1716	494761.025
1040989	1170924	314.79	009395	9395	10.44	Postprocessed Carrier Float	11/30/2012	10:25:47 AM	POST-MW951.cor	1716	494763.132
1040989	1170924	314.789	009272	9272	10.30	Postprocessed Carrier Float	11/30/2012	10:25:48 AM	POST-MW951.cor	1716	494764.941
1040989	1170923	314.785	010389	10389	11.54	Postprocessed Carrier Float	11/30/2012	10:25:51 AM	POST-MW951.cor	1716	494767.138
1040987	1170923	315.13	009004	9004	10.00	Postprocessed Carrier Float	11/30/2012	10:25:52 AM	POST-MW951.cor	1716	494768.937
1040981	1170923	314.916	009900	9900	11.00	Postprocessed Carrier Float	11/30/2012	10:25:54 AM	POST-MW951.cor	1716	494770.92
1040975	1170923	314.757	008636	8636	9.60	Postprocessed Carrier Float	11/30/2012	10:25:57 AM	POST-MW951.cor	1716	494773.112
1040970	1170924	314.872	010605	10605	11.78	Postprocessed Carrier Float	11/30/2012	10:25:58 AM	POST-MW951.cor	1716	494774.9
1040965	1170924	314.911	009865	9865	10.96	Postprocessed Carrier Float	11/30/2012	10:26:00 AM	POST-MW951.cor	1716	494776.937
1040963	1170924	314.753	008094	8094	8.99	Postprocessed Carrier Float	11/30/2012	10:26:03 AM	POST-MW951.cor	1716	494779.003
1040963	1170924	314.872	007721	7721	8.58	Postprocessed Carrier Float	11/30/2012	10:26:04 AM	POST-MW951.cor	1716	494780.927
1040963	1170924	314.871	009550	9550	10.61	Postprocessed Carrier Float	11/30/2012	10:26:06 AM	POST-MW951.cor	1716	494782.984
1040963	1170924	314.888	010249	10249	11.39	Postprocessed Carrier Float	11/30/2012	10:26:08 AM	POST-MW951.cor	1716	494784.994
1040962	1170924	314.86	008770	8770	9.74	Postprocessed Carrier Float	11/30/2012	10:26:11 AM	POST-MW951.cor	1716	494787.004
1040961	1170924	315.102	009653	9653	10.73	Postprocessed Carrier Float	11/30/2012	10:26:13 AM	POST-MW951.cor	1716	494789.003
1040957	1170924	315.242	009108	9108	10.12	Postprocessed Carrier Float	11/30/2012	10:26:14 AM	POST-MW951.cor	1716	494790.945

Easting	Northing	Elevation	Text	Rad cpm	uR/hr	Corr Type	GPS Date	GPS Time	Datafile	GPS Week	GPS Second
1040951	1170924	314.788	009321	9321	10.36	Postprocessed Carrier Float	11/30/2012	10:26:17 AM	POST-MW951.cor	1716	494793.067
1040947	1170924	314.684	009715	9715	10.79	Postprocessed Carrier Float	11/30/2012	10:26:18 AM	POST-MW951.cor	1716	494794.956
1040942	1170924	314.644	010151	10151	11.28	Postprocessed Carrier Float	11/30/2012	10:26:21 AM	POST-MW951.cor	1716	494797.017
1040939	1170924	314.709	008951	8951	9.95	Postprocessed Carrier Float	11/30/2012	10:26:23 AM	POST-MW951.cor	1716	494799.007
1040938	1170921	314.445	008449	8449	9.39	Postprocessed Carrier Float	11/30/2012	10:26:24 AM	POST-MW951.cor	1716	494800.937
1040942	1170920	314.525	009093	9093	10.10	Postprocessed Carrier Float	11/30/2012	10:26:26 AM	POST-MW951.cor	1716	494802.95
1040948	1170920	314.644	009388	9388	10.43	Postprocessed Carrier Float	11/30/2012	10:26:29 AM	POST-MW951.cor	1716	494805.045
1040952	1170920	314.819	009151	9151	10.17	Postprocessed Carrier Float	11/30/2012	10:26:30 AM	POST-MW951.cor	1716	494806.96
1040957	1170920	315.052	009624	9624	10.69	Postprocessed Carrier Float	11/30/2012	10:26:32 AM	POST-MW951.cor	1716	494808.939
1040963	1170921	315.015	008469	8469	9.41	Postprocessed Carrier Float	11/30/2012	10:26:34 AM	POST-MW951.cor	1716	494810.968
1040968	1170921	314.914	009041	9041	10.05	Postprocessed Carrier Float	11/30/2012	10:26:37 AM	POST-MW951.cor	1716	494813.107
1040973	1170921	315.006	008965	8965	9.96	Postprocessed Carrier Float	11/30/2012	10:26:38 AM	POST-MW951.cor	1716	494814.976
1040978	1170921	315.132	009410	9410	10.46	Postprocessed Carrier Float	11/30/2012	10:26:41 AM	POST-MW951.cor	1716	494817.081
1040983	1170921	315.11	009040	9040	10.04	Postprocessed Carrier Float	11/30/2012	10:26:43 AM	POST-MW951.cor	1716	494819.077
1040988	1170921	315.215	008852	8852	9.84	Postprocessed Carrier Float	11/30/2012	10:26:45 AM	POST-MW951.cor	1716	494821.081
1040989	1170917	315.318	009058	9058	10.06	Postprocessed Carrier Float	11/30/2012	10:26:46 AM	POST-MW951.cor	1716	494822.965
1040986	1170916	315.127	009311	9311	10.35	Postprocessed Carrier Float	11/30/2012	10:26:49 AM	POST-MW951.cor	1716	494825
1040981	1170917	314.827	008816	8816	9.80	Postprocessed Carrier Float	11/30/2012	10:26:51 AM	POST-MW951.cor	1716	494827.02
1040976	1170918	314.933	008861	8861	9.85	Postprocessed Carrier Float	11/30/2012	10:26:53 AM	POST-MW951.cor	1716	494829.014
1040971	1170918	314.967	008698	8698	9.66	Postprocessed Carrier Float	11/30/2012	10:26:55 AM	POST-MW951.cor	1716	494831.047
1040966	1170918	314.833	008958	8958	9.95	Postprocessed Carrier Float	11/30/2012	10:26:57 AM	POST-MW951.cor	1716	494833
1040961	1170918	314.749	010249	10249	11.39	Postprocessed Carrier Float	11/30/2012	10:26:59 AM	POST-MW951.cor	1716	494835.006
1040956	1170918	314.753	009040	9040	10.04	Postprocessed Carrier Float	11/30/2012	10:27:01 AM	POST-MW951.cor	1716	494837.033
1040951	1170918	314.627	008252	8252	9.17	Postprocessed Carrier Float	11/30/2012	10:27:02 AM	POST-MW951.cor	1716	494838.992
1040946	1170918	314.414	009005	9005	10.01	Postprocessed Carrier Float	11/30/2012	10:27:04 AM	POST-MW951.cor	1716	494840.971
1040942	1170918	314.303	008625	8625	9.58	Postprocessed Carrier Float	11/30/2012	10:27:06 AM	POST-MW951.cor	1716	494842.951
1040938	1170918	314.412	008616	8616	9.57	Postprocessed Carrier Float	11/30/2012	10:27:09 AM	POST-MW951.cor	1716	494845.098
1040937	1170915	314.144	009193	9193	10.21	Postprocessed Carrier Float	11/30/2012	10:27:11 AM	POST-MW951.cor	1716	494847.008
1040940	1170914	314.062	009267	9267	10.30	Postprocessed Carrier Float	11/30/2012	10:27:13 AM	POST-MW951.cor	1716	494849.03
1040945	1170914	313.972	009391	9391	10.43	Postprocessed Carrier Float	11/30/2012	10:27:14 AM	POST-MW951.cor	1716	494850.998
1040950	1170914	314.182	008672	8672	9.64	Postprocessed Carrier Float	11/30/2012	10:27:16 AM	POST-MW951.cor	1716	494852.981
1040955	1170915	314.418	008604	8604	9.56	Postprocessed Carrier Float	11/30/2012	10:27:18 AM	POST-MW951.cor	1716	494854.984
1040960	1170915	314.594	008780	8780	9.76	Postprocessed Carrier Float	11/30/2012	10:27:21 AM	POST-MW951.cor	1716	494857.005
1040965	1170915	314.943	008693	8693	9.66	Postprocessed Carrier Float	11/30/2012	10:27:22 AM	POST-MW951.cor	1716	494858.985
1040971	1170915	314.923	008568	8568	9.52	Postprocessed Carrier Float	11/30/2012	10:27:25 AM	POST-MW951.cor	1716	494861.053
1040976	1170916	314.763	007653	7653	8.50	Postprocessed Carrier Float	11/30/2012	10:27:26 AM	POST-MW951.cor	1716	494862.95
1040982	1170916	314.816	009800	9800	10.89	Postprocessed Carrier Float	11/30/2012	10:27:29 AM	POST-MW951.cor	1716	494865.045
1040986	1170917	315.002	009582	9582	10.65	Postprocessed Carrier Float	11/30/2012	10:27:31 AM	POST-MW951.cor	1716	494867.055

Easting	Northing	Elevation	Text	Rad cpm	uR/hr	Corr Type	GPS Date	GPS Time	Datafile	GPS Week	GPS Second
1040991	1170915	315.054	009164	9164	10.18	Postprocessed Carrier Float	11/30/2012	10:27:33 AM	POST-MW951.cor	1716	494869.149
1040990	1170912	315.208	008687	8687	9.65	Postprocessed Carrier Float	11/30/2012	10:27:34 AM	POST-MW951.cor	1716	494870.992
1040986	1170912	315.234	009066	9066	10.07	Postprocessed Carrier Float	11/30/2012	10:27:36 AM	POST-MW951.cor	1716	494872.953
1040980	1170912	314.924	008477	8477	9.42	Postprocessed Carrier Float	11/30/2012	10:27:39 AM	POST-MW951.cor	1716	494875.102
1040975	1170912	314.874	009357	9357	10.40	Postprocessed Carrier Float	11/30/2012	10:27:41 AM	POST-MW951.cor	1716	494877.156
1040970	1170912	314.745	009390	9390	10.43	Postprocessed Carrier Float	11/30/2012	10:27:43 AM	POST-MW951.cor	1716	494879.043
1040966	1170912	314.697	009804	9804	10.89	Postprocessed Carrier Float	11/30/2012	10:27:44 AM	POST-MW951.cor	1716	494880.954
1040961	1170912	314.659	010355	10355	11.51	Postprocessed Carrier Float	11/30/2012	10:27:46 AM	POST-MW951.cor	1716	494882.963
1040956	1170911	314.472	009249	9249	10.28	Postprocessed Carrier Float	11/30/2012	10:27:49 AM	POST-MW951.cor	1716	494885.066
1040952	1170911	314.127	008805	8805	9.78	Postprocessed Carrier Float	11/30/2012	10:27:50 AM	POST-MW951.cor	1716	494886.942
1040947	1170911	314.123	009558	9558	10.62	Postprocessed Carrier Float	11/30/2012	10:27:52 AM	POST-MW951.cor	1716	494888.976
1040942	1170911	313.887	008449	8449	9.39	Postprocessed Carrier Float	11/30/2012	10:27:55 AM	POST-MW951.cor	1716	494891.021
1040936	1170911	313.864	007990	7990	8.88	Postprocessed Carrier Float	11/30/2012	10:27:57 AM	POST-MW951.cor	1716	494893.154
1040932	1170911	314.006	008569	8569	9.52	Postprocessed Carrier Float	11/30/2012	10:27:58 AM	POST-MW951.cor	1716	494894.992
1040932	1170911	314.221	008733	8733	9.70	Postprocessed Carrier Float	11/30/2012	10:28:01 AM	POST-MW951.cor	1716	494897.018
1040933	1170909	314.281	008645	8645	9.61	Postprocessed Carrier Float	11/30/2012	10:28:03 AM	POST-MW951.cor	1716	494899.003
1040933	1170907	314.404	008175	8175	9.08	Postprocessed Carrier Float	11/30/2012	10:28:04 AM	POST-MW951.cor	1716	494900.973
1040938	1170908	314.029	008596	8596	9.55	Postprocessed Carrier Float	11/30/2012	10:28:07 AM	POST-MW951.cor	1716	494903.025
1040943	1170908	313.713	009042	9042	10.05	Postprocessed Carrier Float	11/30/2012	10:28:08 AM	POST-MW951.cor	1716	494904.964
1040948	1170909	313.749	009782	9782	10.87	Postprocessed Carrier Float	11/30/2012	10:28:11 AM	POST-MW951.cor	1716	494907.117
1040951	1170909	313.633	008096	8096	9.00	Postprocessed Carrier Float	11/30/2012	10:28:12 AM	POST-MW951.cor	1716	494908.934
1040951	1170909	313.634	008118	8118	9.02	Postprocessed Carrier Float	11/30/2012	10:28:15 AM	POST-MW951.cor	1716	494911.153
1040951	1170909	313.626	008584	8584	9.54	Postprocessed Carrier Float	11/30/2012	10:28:17 AM	POST-MW951.cor	1716	494913.023
1040955	1170909	314.059	008149	8149	9.05	Postprocessed Carrier Float	11/30/2012	10:28:19 AM	POST-MW951.cor	1716	494915.028
1040961	1170909	314.3	008653	8653	9.61	Postprocessed Carrier Float	11/30/2012	10:28:20 AM	POST-MW951.cor	1716	494916.998
1040966	1170909	314.426	008374	8374	9.30	Postprocessed Carrier Float	11/30/2012	10:28:23 AM	POST-MW951.cor	1716	494919.088
1040971	1170910	314.509	008563	8563	9.51	Postprocessed Carrier Float	11/30/2012	10:28:24 AM	POST-MW951.cor	1716	494920.912
1040978	1170911	314.566	010217	10217	11.35	Postprocessed Carrier Float	11/30/2012	10:28:27 AM	POST-MW951.cor	1716	494923.045
1040983	1170911	314.861	009578	9578	10.64	Postprocessed Carrier Float	11/30/2012	10:28:28 AM	POST-MW951.cor	1716	494924.982
1040988	1170912	314.827	009538	9538	10.60	Postprocessed Carrier Float	11/30/2012	10:28:31 AM	POST-MW951.cor	1716	494927.056
1040991	1170908	314.875	008703	8703	9.67	Postprocessed Carrier Float	11/30/2012	10:28:33 AM	POST-MW951.cor	1716	494929.029
1040989	1170906	314.855	008291	8291	9.21	Postprocessed Carrier Float	11/30/2012	10:28:34 AM	POST-MW951.cor	1716	494930.994
1040983	1170906	314.682	008355	8355	9.28	Postprocessed Carrier Float	11/30/2012	10:28:37 AM	POST-MW951.cor	1716	494933.049
1040978	1170906	314.796	009309	9309	10.34	Postprocessed Carrier Float	11/30/2012	10:28:39 AM	POST-MW951.cor	1716	494935.055
1040972	1170906	314.657	008859	8859	9.84	Postprocessed Carrier Float	11/30/2012	10:28:40 AM	POST-MW951.cor	1716	494936.914
1040967	1170906	314.767	007858	7858	8.73	Postprocessed Carrier Float	11/30/2012	10:28:42 AM	POST-MW951.cor	1716	494938.934
1040962	1170906	314.318	009191	9191	10.21	Postprocessed Carrier Float	11/30/2012	10:28:44 AM	POST-MW951.cor	1716	494940.991
1040957	1170906	314.386	010196	10196	11.33	Postprocessed Carrier Float	11/30/2012	10:28:47 AM	POST-MW951.cor	1716	494943.045

Easting	Northing	Elevation	Text	Rad cpm	uR/hr	Corr Type	GPS Date	GPS Time	Datafile	GPS Week	GPS Second
1040952	1170906	314.31	008572	8572	9.52	Postprocessed Carrier Float	11/30/2012	10:28:48 AM	POST-MW951.cor	1716	494944.93
1040946	1170905	313.906	008523	8523	9.47	Postprocessed Carrier Float	11/30/2012	10:28:50 AM	POST-MW951.cor	1716	494946.951
1040941	1170905	314.213	008415	8415	9.35	Postprocessed Carrier Float	11/30/2012	10:28:52 AM	POST-MW951.cor	1716	494948.971
1040937	1170905	314.506	008693	8693	9.66	Postprocessed Carrier Float	11/30/2012	10:28:55 AM	POST-MW951.cor	1716	494951.02
1040936	1170901	314.735	008883	8883	9.87	Postprocessed Carrier Float	11/30/2012	10:28:57 AM	POST-MW951.cor	1716	494953.068
1040939	1170900	314.611	009502	9502	10.56	Postprocessed Carrier Float	11/30/2012	10:28:58 AM	POST-MW951.cor	1716	494954.935
1040944	1170901	314.068	009391	9391	10.43	Postprocessed Carrier Float	11/30/2012	10:29:00 AM	POST-MW951.cor	1716	494956.998
1040950	1170902	314.008	009362	9362	10.40	Postprocessed Carrier Float	11/30/2012	10:29:03 AM	POST-MW951.cor	1716	494959.138
1040955	1170902	314.056	007957	7957	8.84	Postprocessed Carrier Float	11/30/2012	10:29:04 AM	POST-MW951.cor	1716	494960.992
1040960	1170903	314.548	008522	8522	9.47	Postprocessed Carrier Float	11/30/2012	10:29:07 AM	POST-MW951.cor	1716	494963.041
1040966	1170903	314.432	008835	8835	9.82	Postprocessed Carrier Float	11/30/2012	10:29:09 AM	POST-MW951.cor	1716	494965.076
1040971	1170904	314.615	008757	8757	9.73	Postprocessed Carrier Float	11/30/2012	10:29:11 AM	POST-MW951.cor	1716	494967.015
1040976	1170904	314.767	009532	9532	10.59	Postprocessed Carrier Float	11/30/2012	10:29:12 AM	POST-MW951.cor	1716	494968.99
1040981	1170904	314.917	008973	8973	9.97	Postprocessed Carrier Float	11/30/2012	10:29:14 AM	POST-MW951.cor	1716	494970.941
1040986	1170904	314.985	008578	8578	9.53	Postprocessed Carrier Float	11/30/2012	10:29:17 AM	POST-MW951.cor	1716	494973.054
1040991	1170902	314.926	008876	8876	9.86	Postprocessed Carrier Float	11/30/2012	10:29:19 AM	POST-MW951.cor	1716	494975
1040988	1170898	314.722	009704	9704	10.78	Postprocessed Carrier Float	11/30/2012	10:29:21 AM	POST-MW951.cor	1716	494977.022
1040983	1170898	314.635	009104	9104	10.12	Postprocessed Carrier Float	11/30/2012	10:29:23 AM	POST-MW951.cor	1716	494979.032
1040978	1170898	314.568	008683	8683	9.65	Postprocessed Carrier Float	11/30/2012	10:29:25 AM	POST-MW951.cor	1716	494981.004
1040973	1170898	314.524	008866	8866	9.85	Postprocessed Carrier Float	11/30/2012	10:29:27 AM	POST-MW951.cor	1716	494983.004
1040968	1170898	314.402	009929	9929	11.03	Postprocessed Carrier Float	11/30/2012	10:29:28 AM	POST-MW951.cor	1716	494984.963
1040963	1170899	314.324	008540	8540	9.49	Postprocessed Carrier Float	11/30/2012	10:29:31 AM	POST-MW951.cor	1716	494987.048
1040963	1170900	314.324	008206	8206	9.12	Postprocessed Carrier Float	11/30/2012	10:29:32 AM	POST-MW951.cor	1716	494988.962
1040963	1170900	314.325	007488	7488	8.32	Postprocessed Carrier Float	11/30/2012	10:29:34 AM	POST-MW951.cor	1716	494990.979
1040963	1170900	314.462	008440	8440	9.38	Postprocessed Carrier Float	11/30/2012	10:29:36 AM	POST-MW951.cor	1716	494992.978
1040963	1170900	314.363	007330	7330	8.14	Postprocessed Carrier Float	11/30/2012	10:29:39 AM	POST-MW951.cor	1716	494995.102
1040963	1170900	314.352	007493	7493	8.33	Postprocessed Carrier Float	11/30/2012	10:29:41 AM	POST-MW951.cor	1716	494997.092
1040963	1170900	314.284	007556	7556	8.40	Postprocessed Carrier Float	11/30/2012	10:29:43 AM	POST-MW951.cor	1716	494999.041
1040963	1170900	314.286	008249	8249	9.17	Postprocessed Carrier Float	11/30/2012	10:29:44 AM	POST-MW951.cor	1716	495000.996
1040963	1170900	314.386	006898	6898	7.66	Postprocessed Carrier Float	11/30/2012	10:29:46 AM	POST-MW951.cor	1716	495002.999
1040963	1170900	314.454	007192	7192	7.99	Postprocessed Carrier Float	11/30/2012	10:29:49 AM	POST-MW951.cor	1716	495005.054
1040963	1170900	314.347	007886	7886	8.76	Postprocessed Carrier Float	11/30/2012	10:29:50 AM	POST-MW951.cor	1716	495006.924
1040963	1170900	314.309	007932	7932	8.81	Postprocessed Carrier Float	11/30/2012	10:29:53 AM	POST-MW951.cor	1716	495009.015
1040963	1170900	314.132	007898	7898	8.78	Postprocessed Carrier Float	11/30/2012	10:29:55 AM	POST-MW951.cor	1716	495011.009
1040963	1170900	314.156	008541	8541	9.49	Postprocessed Carrier Float	11/30/2012	10:29:56 AM	POST-MW951.cor	1716	495012.99
1040963	1170900	314.173	006646	6646	7.38	Postprocessed Carrier Float	11/30/2012	10:29:59 AM	POST-MW951.cor	1716	495015.105
1040963	1170900	314.074	006790	6790	7.54	Postprocessed Carrier Float	11/30/2012	10:30:01 AM	POST-MW951.cor	1716	495017.066
1040963	1170900	314.066	007519	7519	8.35	Postprocessed Carrier Float	11/30/2012	10:30:02 AM	POST-MW951.cor	1716	495018.932

Easting	Northing	Elevation	Text	Rad cpm	uR/hr	Corr Type	GPS Date	GPS Time	Datafile	GPS Week	GPS Second
1040963	1170900	314.005	008457	8457	9.40	Postprocessed Carrier Float	11/30/2012	10:30:04 AM	POST-MW951.cor	1716	495020.99
1040963	1170900	314.047	008336	8336	9.26	Postprocessed Carrier Float	11/30/2012	10:30:07 AM	POST-MW951.cor	1716	495023.112
1040963	1170900	314.036	007766	7766	8.63	Postprocessed Carrier Float	11/30/2012	10:30:09 AM	POST-MW951.cor	1716	495025.106
1040963	1170900	314.029	007917	7917	8.80	Postprocessed Carrier Float	11/30/2012	10:30:11 AM	POST-MW951.cor	1716	495027.114
1040963	1170900	314.076	008145	8145	9.05	Postprocessed Carrier Float	11/30/2012	10:30:13 AM	POST-MW951.cor	1716	495029.132
1040963	1170900	314.015	007566	7566	8.41	Postprocessed Carrier Float	11/30/2012	10:30:15 AM	POST-MW951.cor	1716	495031.159
1040963	1170900	314.035	006735	6735	7.48	Postprocessed Carrier Float	11/30/2012	10:30:17 AM	POST-MW951.cor	1716	495033.155
1040963	1170900	314.078	007756	7756	8.62	Postprocessed Carrier Float	11/30/2012	10:30:19 AM	POST-MW951.cor	1716	495035.111
1040963	1170900	314.039	007647	7647	8.50	Postprocessed Carrier Float	11/30/2012	10:30:21 AM	POST-MW951.cor	1716	495037.151
1040963	1170900	314.066	008000	8000	8.89	Postprocessed Carrier Float	11/30/2012	10:30:23 AM	POST-MW951.cor	1716	495039.151
1040963	1170900	314.098	007760	7760	8.62	Postprocessed Carrier Float	11/30/2012	10:30:25 AM	POST-MW951.cor	1716	495041.108
1040963	1170900	314.093	007880	7880	8.76	Postprocessed Carrier Float	11/30/2012	10:30:27 AM	POST-MW951.cor	1716	495043.109
1040963	1170900	314.062	007760	7760	8.62	Postprocessed Carrier Float	11/30/2012	10:30:29 AM	POST-MW951.cor	1716	495045.22
1040963	1170900	314.085	007527	7527	8.36	Postprocessed Carrier Float	11/30/2012	10:30:31 AM	POST-MW951.cor	1716	495047.14
1040963	1170900	314.134	008626	8626	9.58	Postprocessed Carrier Float	11/30/2012	10:30:37 AM	POST-MW951.cor	1716	495053.068
1040962	1170900	314.066	008376	8376	9.31	Postprocessed Carrier Float	11/30/2012	10:30:39 AM	POST-MW951.cor	1716	495055.061
1040962	1170899	313.858	007618	7618	8.46	Postprocessed Carrier Float	11/30/2012	10:30:41 AM	POST-MW951.cor	1716	495057.15
1040962	1170899	314.214	008531	8531	9.48	Postprocessed Carrier Float	11/30/2012	10:30:43 AM	POST-MW951.cor	1716	495059.305
1040962	1170899	314.329	008730	8730	9.70	Postprocessed Carrier Float	11/30/2012	10:30:45 AM	POST-MW951.cor	1716	495061.172
1040963	1170899	314.252	007625	7625	8.47	Postprocessed Carrier Float	11/30/2012	10:30:47 AM	POST-MW951.cor	1716	495063.09
1040962	1170899	314.068	008186	8186	9.10	Postprocessed Carrier Float	11/30/2012	10:30:49 AM	POST-MW951.cor	1716	495065.1
1040962	1170900	314.175	008191	8191	9.10	Postprocessed Carrier Float	11/30/2012	10:30:51 AM	POST-MW951.cor	1716	495067.128
1040962	1170900	313.987	008604	8604	9.56	Postprocessed Carrier Float	11/30/2012	10:30:53 AM	POST-MW951.cor	1716	495069.134
1040962	1170900	314.222	007835	7835	8.71	Postprocessed Carrier Float	11/30/2012	10:30:54 AM	POST-MW951.cor	1716	495070.981
1040962	1170898	313.956	008087	8087	8.99	Postprocessed Carrier Float	11/30/2012	10:30:56 AM	POST-MW951.cor	1716	495072.996
1040961	1170903	311.145	007938	7938	8.82	Postprocessed Code	11/30/2012	10:30:59 AM	POST-MW951.cor	1716	495075.064
1040961	1170903	311.395	008348	8348	9.28	Postprocessed Code	11/30/2012	10:31:00 AM	POST-MW951.cor	1716	495076.974
1040961	1170901	313.873	007459	7459	8.29	Postprocessed Carrier Float	11/30/2012	10:31:03 AM	POST-MW951.cor	1716	495079.002
1040961	1170900	314.03	008206	8206	9.12	Postprocessed Carrier Float	11/30/2012	10:31:05 AM	POST-MW951.cor	1716	495081.001
1040962	1170899	314.024	007563	7563	8.40	Postprocessed Carrier Float	11/30/2012	10:31:06 AM	POST-MW951.cor	1716	495082.979
1040962	1170899	313.925	008310	8310	9.23	Postprocessed Carrier Float	11/30/2012	10:31:08 AM	POST-MW951.cor	1716	495084.993
1040962	1170899	313.899	008627	8627	9.59	Postprocessed Carrier Float	11/30/2012	10:31:11 AM	POST-MW951.cor	1716	495087.057
1040962	1170899	313.89	008106	8106	9.01	Postprocessed Carrier Float	11/30/2012	10:31:13 AM	POST-MW951.cor	1716	495089.022
1040962	1170899	313.939	008756	8756	9.73	Postprocessed Carrier Float	11/30/2012	10:31:14 AM	POST-MW951.cor	1716	495090.997
1040962	1170899	313.856	008362	8362	9.29	Postprocessed Carrier Float	11/30/2012	10:31:17 AM	POST-MW951.cor	1716	495093.002
1040962	1170899	313.886	007947	7947	8.83	Postprocessed Carrier Float	11/30/2012	10:31:18 AM	POST-MW951.cor	1716	495094.966
1040962	1170899	313.874	007726	7726	8.58	Postprocessed Carrier Float	11/30/2012	10:31:21 AM	POST-MW951.cor	1716	495097.068
1040962	1170899	313.816	009520	9520	10.58	Postprocessed Carrier Float	11/30/2012	10:31:22 AM	POST-MW951.cor	1716	495098.954

Easting	Northing	Elevation	Text	Rad cpm	uR/hr	Corr Type	GPS Date	GPS Time	Datafile	GPS Week	GPS Second
1040962	1170899	313.851	008342	8342	9.27	Postprocessed Carrier Float	11/30/2012	10:31:25 AM	POST-MW951.cor	1716	495101.122
1040962	1170899	313.817	008066	8066	8.96	Postprocessed Carrier Float	11/30/2012	10:31:27 AM	POST-MW951.cor	1716	495103.02
1040962	1170899	313.834	007456	7456	8.28	Postprocessed Carrier Float	11/30/2012	10:31:29 AM	POST-MW951.cor	1716	495105
1040962	1170899	313.763	008108	8108	9.01	Postprocessed Carrier Float	11/30/2012	10:31:31 AM	POST-MW951.cor	1716	495107.045
1040962	1170899	313.883	008561	8561	9.51	Postprocessed Carrier Float	11/30/2012	10:31:33 AM	POST-MW951.cor	1716	495109.017
1040962	1170899	313.892	008732	8732	9.70	Postprocessed Carrier Float	11/30/2012	10:31:35 AM	POST-MW951.cor	1716	495111.156
1040962	1170899	313.878	008623	8623	9.58	Postprocessed Carrier Float	11/30/2012	10:31:37 AM	POST-MW951.cor	1716	495113.081
1040962	1170899	314.034	009089	9089	10.10	Postprocessed Carrier Float	11/30/2012	10:31:38 AM	POST-MW951.cor	1716	495114.999
1040962	1170899	314.037	008975	8975	9.97	Postprocessed Carrier Float	11/30/2012	10:31:41 AM	POST-MW951.cor	1716	495117.075
1040962	1170899	314.045	008100	8100	9.00	Postprocessed Carrier Float	11/30/2012	10:31:44 AM	POST-MW951.cor	1716	495120.686
1040962	1170899	314.035	007567	7567	8.41	Postprocessed Carrier Float	11/30/2012	10:31:46 AM	POST-MW951.cor	1716	495122.686
1040962	1170899	314.109	008044	8044	8.94	Postprocessed Carrier Float	11/30/2012	10:31:49 AM	POST-MW951.cor	1716	495125.095
1040962	1170899	314.069	008962	8962	9.96	Postprocessed Carrier Float	11/30/2012	10:31:51 AM	POST-MW951.cor	1716	495127.032
1040962	1170899	314.082	007955	7955	8.84	Postprocessed Carrier Float	11/30/2012	10:31:53 AM	POST-MW951.cor	1716	495129.052
1040962	1170899	314.019	008784	8784	9.76	Postprocessed Carrier Float	11/30/2012	10:31:55 AM	POST-MW951.cor	1716	495131.077
1040962	1170899	314.069	008371	8371	9.30	Postprocessed Carrier Float	11/30/2012	10:31:57 AM	POST-MW951.cor	1716	495133.017
1040962	1170899	313.949	008075	8075	8.97	Postprocessed Carrier Float	11/30/2012	10:31:59 AM	POST-MW951.cor	1716	495135.053
1040962	1170899	313.899	008237	8237	9.15	Postprocessed Carrier Float	11/30/2012	10:32:01 AM	POST-MW951.cor	1716	495137.013
1040961	1170898	314.018	008742	8742	9.71	Postprocessed Carrier Float	11/30/2012	10:32:02 AM	POST-MW951.cor	1716	495138.955
1040956	1170898	314.067	009021	9021	10.02	Postprocessed Carrier Float	11/30/2012	10:32:04 AM	POST-MW951.cor	1716	495140.99
1040951	1170898	313.886	008243	8243	9.16	Postprocessed Carrier Float	11/30/2012	10:32:07 AM	POST-MW951.cor	1716	495143.055
1040945	1170898	314.098	009477	9477	10.53	Postprocessed Carrier Float	11/30/2012	10:32:09 AM	POST-MW951.cor	1716	495145.103
1040940	1170898	314.513	009435	9435	10.48	Postprocessed Carrier Float	11/30/2012	10:32:11 AM	POST-MW951.cor	1716	495147.056
1040937	1170898	314.785	009057	9057	10.06	Postprocessed Carrier Float	11/30/2012	10:32:13 AM	POST-MW951.cor	1716	495149.131
1040937	1170895	314.812	008478	8478	9.42	Postprocessed Carrier Float	11/30/2012	10:32:14 AM	POST-MW951.cor	1716	495150.946
1040943	1170895	314.554	008997	8997	10.00	Postprocessed Carrier Float	11/30/2012	10:32:16 AM	POST-MW951.cor	1716	495152.96
1040948	1170895	314.285	007957	7957	8.84	Postprocessed Carrier Float	11/30/2012	10:32:19 AM	POST-MW951.cor	1716	495155.112
1040953	1170895	314.122	008344	8344	9.27	Postprocessed Carrier Float	11/30/2012	10:32:21 AM	POST-MW951.cor	1716	495157.017
1040958	1170896	313.767	008098	8098	9.00	Postprocessed Carrier Float	11/30/2012	10:32:22 AM	POST-MW951.cor	1716	495158.976
1040963	1170896	313.917	008872	8872	9.86	Postprocessed Carrier Float	11/30/2012	10:32:25 AM	POST-MW951.cor	1716	495161.044
1040968	1170897	313.874	007942	7942	8.82	Postprocessed Carrier Float	11/30/2012	10:32:26 AM	POST-MW951.cor	1716	495162.985
1040973	1170897	314.239	008333	8333	9.26	Postprocessed Carrier Float	11/30/2012	10:32:29 AM	POST-MW951.cor	1716	495165
1040979	1170897	314.198	010181	10181	11.31	Postprocessed Carrier Float	11/30/2012	10:32:31 AM	POST-MW951.cor	1716	495167.103
1040984	1170897	314.316	009111	9111	10.12	Postprocessed Carrier Float	11/30/2012	10:32:33 AM	POST-MW951.cor	1716	495169.118
1040989	1170896	314.169	008429	8429	9.37	Postprocessed Carrier Float	11/30/2012	10:32:34 AM	POST-MW951.cor	1716	495170.998
1040990	1170892	314.066	008836	8836	9.82	Postprocessed Carrier Float	11/30/2012	10:32:37 AM	POST-MW951.cor	1716	495173.093
1040986	1170891	313.81	010294	10294	11.44	Postprocessed Carrier Float	11/30/2012	10:32:39 AM	POST-MW951.cor	1716	495175.238
1040982	1170891	313.961	008796	8796	9.77	Postprocessed Carrier Float	11/30/2012	10:32:41 AM	POST-MW951.cor	1716	495177.026

Easting	Northing	Elevation	Text	Rad cpm	uR/hr	Corr Type	GPS Date	GPS Time	Datafile	GPS Week	GPS Second
1040977	1170891	313.928	009859	9859	10.95	Postprocessed Carrier Float	11/30/2012	10:32:43 AM	POST-MW951.cor	1716	495179.146
1040972	1170891	313.828	008291	8291	9.21	Postprocessed Carrier Float	11/30/2012	10:32:44 AM	POST-MW951.cor	1716	495180.957
1040968	1170892	314.026	008475	8475	9.42	Postprocessed Carrier Float	11/30/2012	10:32:47 AM	POST-MW951.cor	1716	495183.016
1040963	1170892	313.754	009177	9177	10.20	Postprocessed Carrier Float	11/30/2012	10:32:49 AM	POST-MW951.cor	1716	495185.114
1040961	1170891	313.848	009528	9528	10.59	Postprocessed Carrier Float	11/30/2012	10:32:50 AM	POST-MW951.cor	1716	495186.953
1040956	1170892	314.014	007390	7390	8.21	Postprocessed Carrier Float	11/30/2012	10:32:53 AM	POST-MW951.cor	1716	495189.02
1040950	1170892	314.237	007931	7931	8.81	Postprocessed Carrier Float	11/30/2012	10:32:55 AM	POST-MW951.cor	1716	495191.163
1040946	1170892	314.469	009668	9668	10.74	Postprocessed Carrier Float	11/30/2012	10:32:57 AM	POST-MW951.cor	1716	495193.132
1040941	1170892	314.676	009739	9739	10.82	Postprocessed Carrier Float	11/30/2012	10:32:59 AM	POST-MW951.cor	1716	495195.023
1040937	1170892	314.716	010081	10081	11.20	Postprocessed Carrier Float	11/30/2012	10:33:00 AM	POST-MW951.cor	1716	495196.974
1040936	1170890	314.632	009750	9750	10.83	Postprocessed Carrier Float	11/30/2012	10:33:02 AM	POST-MW951.cor	1716	495198.946
1040937	1170888	314.611	008867	8867	9.85	Postprocessed Carrier Float	11/30/2012	10:33:04 AM	POST-MW951.cor	1716	495200.916
1040942	1170887	314.701	008391	8391	9.32	Postprocessed Carrier Float	11/30/2012	10:33:07 AM	POST-MW951.cor	1716	495203.085
1040947	1170887	314.479	008669	8669	9.63	Postprocessed Carrier Float	11/30/2012	10:33:09 AM	POST-MW951.cor	1716	495205.107
1040952	1170887	314.109	009204	9204	10.23	Postprocessed Carrier Float	11/30/2012	10:33:11 AM	POST-MW951.cor	1716	495207.123
1040956	1170887	314.053	009305	9305	10.34	Postprocessed Carrier Float	11/30/2012	10:33:13 AM	POST-MW951.cor	1716	495209.027
1040961	1170888	313.834	009874	9874	10.97	Postprocessed Carrier Float	11/30/2012	10:33:15 AM	POST-MW951.cor	1716	495211.154
1040966	1170889	313.663	009579	9579	10.64	Postprocessed Carrier Float	11/30/2012	10:33:17 AM	POST-MW951.cor	1716	495213.057
1040971	1170889	313.762	009141	9141	10.16	Postprocessed Carrier Float	11/30/2012	10:33:19 AM	POST-MW951.cor	1716	495215.113
1040975	1170890	313.667	008003	8003	8.89	Postprocessed Carrier Float	11/30/2012	10:33:21 AM	POST-MW951.cor	1716	495217.069
1040980	1170890	313.589	008922	8922	9.91	Postprocessed Carrier Float	11/30/2012	10:33:22 AM	POST-MW951.cor	1716	495218.957
1040985	1170890	313.648	010502	10502	11.67	Postprocessed Carrier Float	11/30/2012	10:33:25 AM	POST-MW951.cor	1716	495221.052
1040989	1170889	313.604	009513	9513	10.57	Postprocessed Carrier Float	11/30/2012	10:33:27 AM	POST-MW951.cor	1716	495223.029
1040990	1170887	313.694	008754	8754	9.73	Postprocessed Carrier Float	11/30/2012	10:33:28 AM	POST-MW951.cor	1716	495224.93
1040989	1170885	313.889	009577	9577	10.64	Postprocessed Carrier Float	11/30/2012	10:33:30 AM	POST-MW951.cor	1716	495226.93
1040985	1170885	313.919	008173	8173	9.08	Postprocessed Carrier Float	11/30/2012	10:33:32 AM	POST-MW951.cor	1716	495228.913
1040980	1170885	313.748	007800	7800	8.67	Postprocessed Carrier Float	11/30/2012	10:33:35 AM	POST-MW951.cor	1716	495231.078
1040975	1170885	313.86	008962	8962	9.96	Postprocessed Carrier Float	11/30/2012	10:33:36 AM	POST-MW951.cor	1716	495232.98
1040971	1170885	313.756	009500	9500	10.56	Postprocessed Carrier Float	11/30/2012	10:33:39 AM	POST-MW951.cor	1716	495235.001
1040966	1170885	313.915	008873	8873	9.86	Postprocessed Carrier Float	11/30/2012	10:33:41 AM	POST-MW951.cor	1716	495237.036
1040961	1170885	313.865	009142	9142	10.16	Postprocessed Carrier Float	11/30/2012	10:33:42 AM	POST-MW951.cor	1716	495238.928
1040956	1170885	313.935	008131	8131	9.03	Postprocessed Carrier Float	11/30/2012	10:33:44 AM	POST-MW951.cor	1716	495240.954
1040952	1170885	314.275	009358	9358	10.40	Postprocessed Carrier Float	11/30/2012	10:33:46 AM	POST-MW951.cor	1716	495242.96
1040947	1170885	314.476	008430	8430	9.37	Postprocessed Carrier Float	11/30/2012	10:33:48 AM	POST-MW951.cor	1716	495244.952
1040942	1170885	314.551	007651	7651	8.50	Postprocessed Carrier Float	11/30/2012	10:33:51 AM	POST-MW951.cor	1716	495247.014
1040937	1170885	314.749	008855	8855	9.84	Postprocessed Carrier Float	11/30/2012	10:33:53 AM	POST-MW951.cor	1716	495249.049
1040934	1170883	314.616	009006	9006	10.01	Postprocessed Carrier Float	11/30/2012	10:33:55 AM	POST-MW951.cor	1716	495251.107
1040935	1170881	314.643	009382	9382	10.42	Postprocessed Carrier Float	11/30/2012	10:33:57 AM	POST-MW951.cor	1716	495253.149

Easting	Northing	Elevation	Text	Rad cpm	uR/hr	Corr Type	GPS Date	GPS Time	Datafile	GPS Week	GPS Second
1040939	1170881	314.586	008371	8371	9.30	Postprocessed Carrier Float	11/30/2012	10:33:59 AM	POST-MW951.cor	1716	495255.108
1040944	1170881	314.773	009890	9890	10.99	Postprocessed Carrier Float	11/30/2012	10:34:01 AM	POST-MW951.cor	1716	495257.032
1040949	1170881	314.709	008208	8208	9.12	Postprocessed Carrier Float	11/30/2012	10:34:03 AM	POST-MW951.cor	1716	495259.056
1040948	1170881	314.649	009205	9205	10.23	Postprocessed Carrier Float	11/30/2012	10:34:05 AM	POST-MW951.cor	1716	495261.094
1040953	1170881	314.556	008442	8442	9.38	Postprocessed Carrier Float	11/30/2012	10:34:07 AM	POST-MW951.cor	1716	495263.054
1040958	1170881	314.199	009055	9055	10.06	Postprocessed Carrier Float	11/30/2012	10:34:08 AM	POST-MW951.cor	1716	495264.976
1040963	1170881	314.251	008831	8831	9.81	Postprocessed Carrier Float	11/30/2012	10:34:11 AM	POST-MW951.cor	1716	495267.128
1040968	1170882	313.708	008378	8378	9.31	Postprocessed Carrier Float	11/30/2012	10:34:13 AM	POST-MW951.cor	1716	495269.142
1040974	1170882	313.584	009667	9667	10.74	Postprocessed Carrier Float	11/30/2012	10:34:15 AM	POST-MW951.cor	1716	495271.191
1040978	1170883	313.749	009776	9776	10.86	Postprocessed Carrier Float	11/30/2012	10:34:17 AM	POST-MW951.cor	1716	495273.036
1040983	1170882	313.942	009468	9468	10.52	Postprocessed Carrier Float	11/30/2012	10:34:19 AM	POST-MW951.cor	1716	495275.008
1040988	1170882	313.988	009111	9111	10.12	Postprocessed Carrier Float	11/30/2012	10:34:21 AM	POST-MW951.cor	1716	495277
1040990	1170878	314.034	009509	9509	10.57	Postprocessed Carrier Float	11/30/2012	10:34:23 AM	POST-MW951.cor	1716	495279.122
1040987	1170876	314.124	009151	9151	10.17	Postprocessed Carrier Float	11/30/2012	10:34:25 AM	POST-MW951.cor	1716	495281.113
1040982	1170876	313.863	008439	8439	9.38	Postprocessed Carrier Float	11/30/2012	10:34:27 AM	POST-MW951.cor	1716	495283.133
1040977	1170876	313.787	009977	9977	11.09	Postprocessed Carrier Float	11/30/2012	10:34:29 AM	POST-MW951.cor	1716	495285.114
1040972	1170876	313.884	009616	9616	10.68	Postprocessed Carrier Float	11/30/2012	10:34:31 AM	POST-MW951.cor	1716	495287.108
1040967	1170876	313.894	008963	8963	9.96	Postprocessed Carrier Float	11/30/2012	10:34:33 AM	POST-MW951.cor	1716	495289.051
1040962	1170875	314.354	007780	7780	8.64	Postprocessed Carrier Float	11/30/2012	10:34:34 AM	POST-MW951.cor	1716	495290.971
1040956	1170875	314.656	009442	9442	10.49	Postprocessed Carrier Float	11/30/2012	10:34:36 AM	POST-MW951.cor	1716	495292.946
1040951	1170875	314.843	009350	9350	10.39	Postprocessed Carrier Float	11/30/2012	10:34:38 AM	POST-MW951.cor	1716	495294.963
1040945	1170875	314.803	008782	8782	9.76	Postprocessed Carrier Float	11/30/2012	10:34:41 AM	POST-MW951.cor	1716	495297.022
1040940	1170875	314.839	008551	8551	9.50	Postprocessed Carrier Float	11/30/2012	10:34:43 AM	POST-MW951.cor	1716	495299.085
1040937	1170875	314.849	007727	7727	8.59	Postprocessed Carrier Float	11/30/2012	10:34:44 AM	POST-MW951.cor	1716	495300.966
1040936	1170873	314.875	008350	8350	9.28	Postprocessed Carrier Float	11/30/2012	10:34:47 AM	POST-MW951.cor	1716	495303.117
1040940	1170872	314.813	007751	7751	8.61	Postprocessed Carrier Float	11/30/2012	10:34:48 AM	POST-MW951.cor	1716	495304.95
1040945	1170872	314.842	009289	9289	10.32	Postprocessed Carrier Float	11/30/2012	10:34:51 AM	POST-MW951.cor	1716	495307.055
1040949	1170872	314.975	009528	9528	10.59	Postprocessed Carrier Float	11/30/2012	10:34:53 AM	POST-MW951.cor	1716	495309.002
1040954	1170873	314.785	008193	8193	9.10	Postprocessed Carrier Float	11/30/2012	10:34:55 AM	POST-MW951.cor	1716	495311.068
1040959	1170874	314.714	009347	9347	10.39	Postprocessed Carrier Float	11/30/2012	10:34:57 AM	POST-MW951.cor	1716	495313.066
1040963	1170875	314.417	009921	9921	11.02	Postprocessed Carrier Float	11/30/2012	10:34:59 AM	POST-MW951.cor	1716	495315.118
1040968	1170876	314.08	008450	8450	9.39	Postprocessed Carrier Float	11/30/2012	10:35:00 AM	POST-MW951.cor	1716	495316.999
1040973	1170877	313.637	008710	8710	9.68	Postprocessed Carrier Float	11/30/2012	10:35:03 AM	POST-MW951.cor	1716	495319.17
1040978	1170878	313.936	009446	9446	10.50	Postprocessed Carrier Float	11/30/2012	10:35:04 AM	POST-MW951.cor	1716	495320.997
1040983	1170879	313.947	009560	9560	10.62	Postprocessed Carrier Float	11/30/2012	10:35:07 AM	POST-MW951.cor	1716	495323.105
1040987	1170879	313.879	008825	8825	9.81	Postprocessed Carrier Float	11/30/2012	10:35:08 AM	POST-MW951.cor	1716	495324.952
1040989	1170881	313.955	008974	8974	9.97	Postprocessed Carrier Float	11/30/2012	10:35:11 AM	POST-MW951.cor	1716	495327.145
1040988	1170885	313.783	008136	8136	9.04	Postprocessed Carrier Float	11/30/2012	10:35:13 AM	POST-MW951.cor	1716	495329.076

Easting	Northing	Elevation	Text	Rad cpm	uR/hr	Corr Type	GPS Date	GPS Time	Datafile	GPS Week	GPS Second
1040764	1170794	316.316	007190	7190	7.99	Postprocessed Carrier Float	12/7/2012	11:12:42 AM	POST-MW956A.cor	1717	497578.353
1040758	1170794	316.289	007664	7664	8.52	Postprocessed Carrier Float	12/7/2012	11:12:44 AM	POST-MW956A.cor	1717	497580.393
1040753	1170794	316.237	007266	7266	8.07	Postprocessed Carrier Float	12/7/2012	11:12:46 AM	POST-MW956A.cor	1717	497582.411
1040747	1170794	316.116	008261	8261	9.18	Postprocessed Carrier Float	12/7/2012	11:12:48 AM	POST-MW956A.cor	1717	497584.428
1040741	1170794	315.861	006726	6726	7.47	Postprocessed Carrier Float	12/7/2012	11:12:50 AM	POST-MW956A.cor	1717	497586.322
1040736	1170794	315.842	007770	7770	8.63	Postprocessed Carrier Float	12/7/2012	11:12:52 AM	POST-MW956A.cor	1717	497588.338
1040731	1170794	315.759	006980	6980	7.76	Postprocessed Carrier Float	12/7/2012	11:12:54 AM	POST-MW956A.cor	1717	497590.325
1040730	1170796	315.723	006818	6818	7.58	Postprocessed Carrier Float	12/7/2012	11:12:56 AM	POST-MW956A.cor	1717	497592.295
1040732	1170796	315.636	006546	6546	7.27	Postprocessed Carrier Float	12/7/2012	11:12:58 AM	POST-MW956A.cor	1717	497594.306
1040738	1170796	315.827	007564	7564	8.40	Postprocessed Carrier Float	12/7/2012	11:13:00 AM	POST-MW956A.cor	1717	497596.341
1040744	1170796	315.923	007065	7065	7.85	Postprocessed Carrier Float	12/7/2012	11:13:02 AM	POST-MW956A.cor	1717	497598.337
1040749	1170796	316.036	007491	7491	8.32	Postprocessed Carrier Float	12/7/2012	11:13:04 AM	POST-MW956A.cor	1717	497600.329
1040755	1170796	316.274	007608	7608	8.45	Postprocessed Carrier Float	12/7/2012	11:13:06 AM	POST-MW956A.cor	1717	497602.383
1040761	1170796	316.334	006760	6760	7.51	Postprocessed Carrier Float	12/7/2012	11:13:08 AM	POST-MW956A.cor	1717	497604.389
1040766	1170795	316.242	007690	7690	8.54	Postprocessed Carrier Float	12/7/2012	11:13:10 AM	POST-MW956A.cor	1717	497606.3
1040772	1170796	316.421	008130	8130	9.03	Postprocessed Carrier Float	12/7/2012	11:13:12 AM	POST-MW956A.cor	1717	497608.376
1040778	1170795	316.47	007925	7925	8.81	Postprocessed Carrier Float	12/7/2012	11:13:14 AM	POST-MW956A.cor	1717	497610.325
1040784	1170795	316.679	006892	6892	7.66	Postprocessed Carrier Float	12/7/2012	11:13:16 AM	POST-MW956A.cor	1717	497612.401
1040790	1170795	316.753	007773	7773	8.64	Postprocessed Carrier Float	12/7/2012	11:13:18 AM	POST-MW956A.cor	1717	497614.371
1040792	1170799	316.837	006928	6928	7.70	Postprocessed Carrier Float	12/7/2012	11:13:20 AM	POST-MW956A.cor	1717	497616.365
1040788	1170800	316.741	005681	5681	6.31	Postprocessed Carrier Float	12/7/2012	11:13:22 AM	POST-MW956A.cor	1717	497618.33
1040783	1170800	316.629	005812	5812	6.46	Postprocessed Carrier Float	12/7/2012	11:13:24 AM	POST-MW956A.cor	1717	497620.353
1040777	1170800	316.581	006251	6251	6.95	Postprocessed Carrier Float	12/7/2012	11:13:26 AM	POST-MW956A.cor	1717	497622.421
1040772	1170800	316.445	005480	5480	6.09	Postprocessed Carrier Float	12/7/2012	11:13:28 AM	POST-MW956A.cor	1717	497624.396
1040767	1170800	316.546	005253	5253	5.84	Postprocessed Carrier Float	12/7/2012	11:13:30 AM	POST-MW956A.cor	1717	497626.317
1040762	1170800	316.402	004946	4946	5.50	Postprocessed Carrier Float	12/7/2012	11:13:32 AM	POST-MW956A.cor	1717	497628.383
1040758	1170800	316.445	004699	4699	5.22	Postprocessed Carrier Float	12/7/2012	11:13:34 AM	POST-MW956A.cor	1717	497630.32
1040752	1170800	316.273	004787	4787	5.32	Postprocessed Carrier Float	12/7/2012	11:13:36 AM	POST-MW956A.cor	1717	497632.408
1040747	1170800	316.224	004556	4556	5.06	Postprocessed Carrier Float	12/7/2012	11:13:38 AM	POST-MW956A.cor	1717	497634.379
1040741	1170799	316.101	005077	5077	5.64	Postprocessed Carrier Float	12/7/2012	11:13:40 AM	POST-MW956A.cor	1717	497636.351
1040736	1170800	315.969	005243	5243	5.83	Postprocessed Carrier Float	12/7/2012	11:13:42 AM	POST-MW956A.cor	1717	497638.389
1040731	1170800	316.059	005161	5161	5.73	Postprocessed Carrier Float	12/7/2012	11:13:44 AM	POST-MW956A.cor	1717	497640.304
1040730	1170801	316.151	005478	5478	6.09	Postprocessed Carrier Float	12/7/2012	11:13:46 AM	POST-MW956A.cor	1717	497642.381
1040730	1170802	315.848	005413	5413	6.01	Postprocessed Carrier Float	12/7/2012	11:13:48 AM	POST-MW956A.cor	1717	497644.312
1040730	1170802	316.04	004986	4986	5.54	Postprocessed Carrier Float	12/7/2012	11:13:50 AM	POST-MW956A.cor	1717	497646.375
1040731	1170802	316.078	004833	4833	5.37	Postprocessed Carrier Float	12/7/2012	11:13:52 AM	POST-MW956A.cor	1717	497648.389
1040735	1170802	316.023	005976	5976	6.64	Postprocessed Carrier Float	12/7/2012	11:13:54 AM	POST-MW956A.cor	1717	497650.407
1040740	1170802	316.219	005712	5712	6.35	Postprocessed Carrier Float	12/7/2012	11:13:56 AM	POST-MW956A.cor	1717	497652.351

Easting	Northing	Elevation	Text	Rad cpm	uR/hr	Corr Type	GPS Date	GPS Time	Datafile	GPS Week	GPS Second
1040746	1170802	316.114	005245	5245	5.83	Postprocessed Carrier Float	12/7/2012	11:13:58 AM	POST-MW956A.cor	1717	497654.384
1040751	1170802	316.304	005003	5003	5.56	Postprocessed Carrier Float	12/7/2012	11:14:00 AM	POST-MW956A.cor	1717	497656.352
1040756	1170802	316.349	005128	5128	5.70	Postprocessed Carrier Float	12/7/2012	11:14:02 AM	POST-MW956A.cor	1717	497658.315
1040761	1170801	316.387	005008	5008	5.56	Postprocessed Carrier Float	12/7/2012	11:14:04 AM	POST-MW956A.cor	1717	497660.307
1040767	1170801	316.378	005174	5174	5.75	Postprocessed Carrier Float	12/7/2012	11:14:06 AM	POST-MW956A.cor	1717	497662.397
1040773	1170802	316.493	005317	5317	5.91	Postprocessed Carrier Float	12/7/2012	11:14:08 AM	POST-MW956A.cor	1717	497664.357
1040778	1170802	316.386	005188	5188	5.76	Postprocessed Carrier Float	12/7/2012	11:14:10 AM	POST-MW956A.cor	1717	497666.387
1040784	1170802	316.518	004856	4856	5.40	Postprocessed Carrier Float	12/7/2012	11:14:12 AM	POST-MW956A.cor	1717	497668.445
1040789	1170802	316.613	005266	5266	5.85	Postprocessed Carrier Float	12/7/2012	11:14:14 AM	POST-MW956A.cor	1717	497670.337
1040793	1170803	316.741	004829	4829	5.37	Postprocessed Carrier Float	12/7/2012	11:14:16 AM	POST-MW956A.cor	1717	497672.395
1040790	1170806	316.6	004896	4896	5.44	Postprocessed Carrier Float	12/7/2012	11:14:18 AM	POST-MW956A.cor	1717	497674.456
1040785	1170806	316.464	005026	5026	5.58	Postprocessed Carrier Float	12/7/2012	11:14:20 AM	POST-MW956A.cor	1717	497676.399
1040780	1170806	316.492	005022	5022	5.58	Postprocessed Carrier Float	12/7/2012	11:14:22 AM	POST-MW956A.cor	1717	497678.388
1040775	1170806	316.434	004752	4752	5.28	Postprocessed Carrier Float	12/7/2012	11:14:24 AM	POST-MW956A.cor	1717	497680.416
1040770	1170806	316.568	005108	5108	5.68	Postprocessed Carrier Float	12/7/2012	11:14:26 AM	POST-MW956A.cor	1717	497682.404
1040766	1170806	316.563	005388	5388	5.99	Postprocessed Carrier Float	12/7/2012	11:14:28 AM	POST-MW956A.cor	1717	497684.336
1040761	1170807	316.502	004739	4739	5.27	Postprocessed Carrier Float	12/7/2012	11:14:30 AM	POST-MW956A.cor	1717	497686.322
1040756	1170807	316.488	005193	5193	5.77	Postprocessed Carrier Float	12/7/2012	11:14:32 AM	POST-MW956A.cor	1717	497688.284
1040750	1170807	316.367	004907	4907	5.45	Postprocessed Carrier Float	12/7/2012	11:14:34 AM	POST-MW956A.cor	1717	497690.284
1040745	1170806	316.308	005034	5034	5.59	Postprocessed Carrier Float	12/7/2012	11:14:36 AM	POST-MW956A.cor	1717	497692.379
1040739	1170807	316.274	005280	5280	5.87	Postprocessed Carrier Float	12/7/2012	11:14:38 AM	POST-MW956A.cor	1717	497694.384
1040735	1170807	316.297	005157	5157	5.73	Postprocessed Carrier Float	12/7/2012	11:14:40 AM	POST-MW956A.cor	1717	497696.343
1040988	1170890	313.726	009636	9636	10.71	Postprocessed Carrier Float	11/30/2012	10:35:14 AM	POST-MW951.cor	1716	495330.98
1040988	1170894	313.999	008709	8709	9.68	Postprocessed Carrier Float	11/30/2012	10:35:17 AM	POST-MW951.cor	1716	495333.036
1040988	1170898	314.5	009266	9266	10.30	Postprocessed Carrier Float	11/30/2012	10:35:19 AM	POST-MW951.cor	1716	495335.04
1040987	1170902	314.834	008409	8409	9.34	Postprocessed Carrier Float	11/30/2012	10:35:20 AM	POST-MW951.cor	1716	495336.94
1040987	1170906	314.973	009075	9075	10.08	Postprocessed Carrier Float	11/30/2012	10:35:23 AM	POST-MW951.cor	1716	495339.003
1040988	1170910	315.041	008494	8494	9.44	Postprocessed Carrier Float	11/30/2012	10:35:25 AM	POST-MW951.cor	1716	495341.057
1040984	1170911	315.041	008706	8706	9.67	Postprocessed Carrier Float	11/30/2012	10:35:26 AM	POST-MW951.cor	1716	495342.964
1040983	1170908	315.047	008651	8651	9.61	Postprocessed Carrier Float	11/30/2012	10:35:28 AM	POST-MW951.cor	1716	495344.985
1040983	1170903	314.969	008745	8745	9.72	Postprocessed Carrier Float	11/30/2012	10:35:30 AM	POST-MW951.cor	1716	495346.981
1040983	1170899	314.816	008879	8879	9.87	Postprocessed Carrier Float	11/30/2012	10:35:33 AM	POST-MW951.cor	1716	495349.011
1040983	1170894	314.454	008857	8857	9.84	Postprocessed Carrier Float	11/30/2012	10:35:35 AM	POST-MW951.cor	1716	495351.175
1040983	1170890	314.034	008608	8608	9.56	Postprocessed Carrier Float	11/30/2012	10:35:37 AM	POST-MW951.cor	1716	495353.037
1040984	1170885	314.004	008225	8225	9.14	Postprocessed Carrier Float	11/30/2012	10:35:39 AM	POST-MW951.cor	1716	495355.076
1040983	1170881	314.224	008074	8074	8.97	Postprocessed Carrier Float	11/30/2012	10:35:40 AM	POST-MW951.cor	1716	495356.924
1040979	1170880	314.357	009174	9174	10.19	Postprocessed Carrier Float	11/30/2012	10:35:42 AM	POST-MW951.cor	1716	495358.966
1040977	1170884	314.205	009461	9461	10.51	Postprocessed Carrier Float	11/30/2012	10:35:45 AM	POST-MW951.cor	1716	495361.065

Easting	Northing	Elevation	Text	Rad cpm	uR/hr	Corr Type	GPS Date	GPS Time	Datafile	GPS Week	GPS Second
1040977	1170888	314.098	008811	8811	9.79	Postprocessed Carrier Float	11/30/2012	10:35:47 AM	POST-MW951.cor	1716	495363.001
1040977	1170893	314.211	008965	8965	9.96	Postprocessed Carrier Float	11/30/2012	10:35:49 AM	POST-MW951.cor	1716	495365.063
1040976	1170896	314.482	009282	9282	10.31	Postprocessed Carrier Float	11/30/2012	10:35:50 AM	POST-MW951.cor	1716	495366.952
1040975	1170901	314.688	009460	9460	10.51	Postprocessed Carrier Float	11/30/2012	10:35:53 AM	POST-MW951.cor	1716	495369.005
1040974	1170904	314.651	009606	9606	10.67	Postprocessed Carrier Float	11/30/2012	10:35:54 AM	POST-MW951.cor	1716	495370.966
1040971	1170903	314.548	008887	8887	9.87	Postprocessed Carrier Float	11/30/2012	10:35:57 AM	POST-MW951.cor	1716	495373.084
1040969	1170900	314.371	008468	8468	9.41	Postprocessed Carrier Float	11/30/2012	10:35:58 AM	POST-MW951.cor	1716	495374.992
1040969	1170896	314.211	008419	8419	9.35	Postprocessed Carrier Float	11/30/2012	10:36:01 AM	POST-MW951.cor	1716	495377.115
1040970	1170891	314.166	008071	8071	8.97	Postprocessed Carrier Float	11/30/2012	10:36:03 AM	POST-MW951.cor	1716	495379.077
1040970	1170887	313.912	009707	9707	10.79	Postprocessed Carrier Float	11/30/2012	10:36:05 AM	POST-MW951.cor	1716	495381.066
1040971	1170883	313.907	008144	8144	9.05	Postprocessed Carrier Float	11/30/2012	10:36:07 AM	POST-MW951.cor	1716	495383.082
1040971	1170878	313.703	009201	9201	10.22	Postprocessed Carrier Float	11/30/2012	10:36:09 AM	POST-MW951.cor	1716	495385.02
1040971	1170874	313.868	009365	9365	10.41	Postprocessed Carrier Float	11/30/2012	10:36:10 AM	POST-MW951.cor	1716	495386.935
1040966	1170872	314.146	009292	9292	10.32	Postprocessed Carrier Float	11/30/2012	10:36:12 AM	POST-MW951.cor	1716	495388.947
1040964	1170876	314.228	008253	8253	9.17	Postprocessed Carrier Float	11/30/2012	10:36:15 AM	POST-MW951.cor	1716	495391.147
1040964	1170880	314.269	008705	8705	9.67	Postprocessed Carrier Float	11/30/2012	10:36:17 AM	POST-MW951.cor	1716	495393.23
1040964	1170885	314.134	010084	10084	11.20	Postprocessed Carrier Float	11/30/2012	10:36:19 AM	POST-MW951.cor	1716	495395.208
1040964	1170889	313.977	009007	9007	10.01	Postprocessed Carrier Float	11/30/2012	10:36:21 AM	POST-MW951.cor	1716	495397.153
1040963	1170890	313.73	009375	9375	10.42	Postprocessed Carrier Float	11/30/2012	10:36:22 AM	POST-MW951.cor	1716	495398.993
1040964	1170890	313.874	008708	8708	9.68	Postprocessed Carrier Float	11/30/2012	10:36:25 AM	POST-MW951.cor	1716	495401.11
1040963	1170894	314.046	008711	8711	9.68	Postprocessed Carrier Float	11/30/2012	10:36:27 AM	POST-MW951.cor	1716	495403.106
1040962	1170897	314.382	008562	8562	9.51	Postprocessed Carrier Float	11/30/2012	10:36:29 AM	POST-MW951.cor	1716	495405.039
1040960	1170898	314.287	008522	8522	9.47	Postprocessed Carrier Float	11/30/2012	10:36:30 AM	POST-MW951.cor	1716	495406.948
1040959	1170894	313.993	007912	7912	8.79	Postprocessed Carrier Float	11/30/2012	10:36:32 AM	POST-MW951.cor	1716	495408.976
1040958	1170890	313.906	008549	8549	9.50	Postprocessed Carrier Float	11/30/2012	10:36:35 AM	POST-MW951.cor	1716	495411.169
1040959	1170885	313.834	008776	8776	9.75	Postprocessed Carrier Float	11/30/2012	10:36:37 AM	POST-MW951.cor	1716	495413.003
1040959	1170881	314.207	009211	9211	10.23	Postprocessed Carrier Float	11/30/2012	10:36:39 AM	POST-MW951.cor	1716	495415.049
1040956	1170878	314.641	008840	8840	9.82	Postprocessed Carrier Float	11/30/2012	10:36:40 AM	POST-MW951.cor	1716	495416.981
1040954	1170880	314.411	008465	8465	9.41	Postprocessed Carrier Float	11/30/2012	10:36:43 AM	POST-MW951.cor	1716	495419.154
1040954	1170883	314.403	009529	9529	10.59	Postprocessed Carrier Float	11/30/2012	10:36:44 AM	POST-MW951.cor	1716	495420.928
1040954	1170888	314.081	007923	7923	8.80	Postprocessed Carrier Float	11/30/2012	10:36:46 AM	POST-MW951.cor	1716	495422.932
1040953	1170892	313.875	007957	7957	8.84	Postprocessed Carrier Float	11/30/2012	10:36:48 AM	POST-MW951.cor	1716	495424.931
1040952	1170897	313.749	008200	8200	9.11	Postprocessed Carrier Float	11/30/2012	10:36:51 AM	POST-MW951.cor	1716	495427.185
1040951	1170902	313.822	009175	9175	10.19	Postprocessed Carrier Float	11/30/2012	10:36:53 AM	POST-MW951.cor	1716	495429.107
1040950	1170906	313.806	009723	9723	10.80	Postprocessed Carrier Float	11/30/2012	10:36:54 AM	POST-MW951.cor	1716	495430.986
1040950	1170910	313.917	008437	8437	9.37	Postprocessed Carrier Float	11/30/2012	10:36:56 AM	POST-MW951.cor	1716	495432.91
1040946	1170912	314.043	008702	8702	9.67	Postprocessed Carrier Float	11/30/2012	10:36:59 AM	POST-MW951.cor	1716	495435.104
1040944	1170911	314.054	008823	8823	9.80	Postprocessed Carrier Float	11/30/2012	10:37:01 AM	POST-MW951.cor	1716	495437.042

Easting	Northing	Elevation	Text	Rad cpm	uR/hr	Corr Type	GPS Date	GPS Time	Datafile	GPS Week	GPS Second
1040943	1170907	313.865	008914	8914	9.90	Postprocessed Carrier Float	11/30/2012	10:37:03 AM	POST-MW951.cor	1716	495439.068
1040945	1170902	313.901	008192	8192	9.10	Postprocessed Carrier Float	11/30/2012	10:37:05 AM	POST-MW951.cor	1716	495441.036
1040946	1170898	313.955	008784	8784	9.76	Postprocessed Carrier Float	11/30/2012	10:37:06 AM	POST-MW951.cor	1716	495442.96
1040947	1170893	314.134	009234	9234	10.26	Postprocessed Carrier Float	11/30/2012	10:37:09 AM	POST-MW951.cor	1716	495445.099
1040944	1170891	314.156	008092	8092	8.99	Postprocessed Carrier Float	11/30/2012	10:37:11 AM	POST-MW951.cor	1716	495447.106
1040941	1170893	314.348	008763	8763	9.74	Postprocessed Carrier Float	11/30/2012	10:37:13 AM	POST-MW951.cor	1716	495449.119
1040941	1170898	314.013	008797	8797	9.77	Postprocessed Carrier Float	11/30/2012	10:37:14 AM	POST-MW951.cor	1716	495450.962
1040941	1170902	313.847	008267	8267	9.19	Postprocessed Carrier Float	11/30/2012	10:37:17 AM	POST-MW951.cor	1716	495453.03
1040941	1170907	313.882	006764	6764	7.52	Postprocessed Carrier Float	11/30/2012	10:37:18 AM	POST-MW951.cor	1716	495454.941
1040941	1170912	313.762	008890	8890	9.88	Postprocessed Carrier Float	11/30/2012	10:37:21 AM	POST-MW951.cor	1716	495457.04
1040940	1170916	313.953	008243	8243	9.16	Postprocessed Carrier Float	11/30/2012	10:37:22 AM	POST-MW951.cor	1716	495458.973
1040939	1170921	314.239	008420	8420	9.36	Postprocessed Carrier Float	11/30/2012	10:37:24 AM	POST-MW951.cor	1716	495460.955
1040938	1170923	314.678	008656	8656	9.62	Postprocessed Carrier Float	11/30/2012	10:37:26 AM	POST-MW951.cor	1716	495462.975
1040938	1170923	314.651	007763	7763	8.63	Postprocessed Carrier Float	11/30/2012	10:37:29 AM	POST-MW951.cor	1716	495465.097
1040939	1170923	314.681	008937	8937	9.93	Postprocessed Carrier Float	11/30/2012	10:37:31 AM	POST-MW951.cor	1716	495467.036
1040939	1170923	314.629	009678	9678	10.75	Postprocessed Carrier Float	11/30/2012	10:37:33 AM	POST-MW951.cor	1716	495469.24
1040730	1170791	315.79	008907	8907	9.90	Postprocessed Carrier Float	12/7/2012	11:11:50 AM	POST-MW956A.cor	1717	497526.211
1040730	1170791	315.766	007419	7419	8.24	Postprocessed Carrier Float	12/7/2012	11:11:52 AM	POST-MW956A.cor	1717	497528.239
1040730	1170791	315.706	008473	8473	9.41	Postprocessed Carrier Float	12/7/2012	11:11:54 AM	POST-MW956A.cor	1717	497530.326
1040730	1170791	315.686	008247	8247	9.16	Postprocessed Carrier Float	12/7/2012	11:11:56 AM	POST-MW956A.cor	1717	497532.397
1040730	1170791	315.666	008915	8915	9.91	Postprocessed Carrier Float	12/7/2012	11:11:58 AM	POST-MW956A.cor	1717	497534.386
1040731	1170791	315.677	009062	9062	10.07	Postprocessed Carrier Float	12/7/2012	11:12:00 AM	POST-MW956A.cor	1717	497536.281
1040736	1170791	315.868	007451	7451	8.28	Postprocessed Carrier Float	12/7/2012	11:12:02 AM	POST-MW956A.cor	1717	497538.272
1040740	1170791	316.014	007650	7650	8.50	Postprocessed Carrier Float	12/7/2012	11:12:04 AM	POST-MW956A.cor	1717	497540.286
1040746	1170791	316.087	008165	8165	9.07	Postprocessed Carrier Float	12/7/2012	11:12:06 AM	POST-MW956A.cor	1717	497542.401
1040750	1170791	316.208	007867	7867	8.74	Postprocessed Carrier Float	12/7/2012	11:12:08 AM	POST-MW956A.cor	1717	497544.37
1040755	1170791	316.272	007046	7046	7.83	Postprocessed Carrier Float	12/7/2012	11:12:10 AM	POST-MW956A.cor	1717	497546.343
1040758	1170791	316.155	008023	8023	8.91	Postprocessed Carrier Float	12/7/2012	11:12:12 AM	POST-MW956A.cor	1717	497548.345
1040758	1170791	316.104	008429	8429	9.37	Postprocessed Carrier Float	12/7/2012	11:12:14 AM	POST-MW956A.cor	1717	497550.304
1040762	1170791	316.253	007696	7696	8.55	Postprocessed Carrier Float	12/7/2012	11:12:16 AM	POST-MW956A.cor	1717	497552.319
1040768	1170791	316.108	008243	8243	9.16	Postprocessed Carrier Float	12/7/2012	11:12:18 AM	POST-MW956A.cor	1717	497554.247
1040774	1170791	316.527	009072	9072	10.08	Postprocessed Carrier Float	12/7/2012	11:12:20 AM	POST-MW956A.cor	1717	497556.424
1040778	1170791	316.721	008239	8239	9.15	Postprocessed Carrier Float	12/7/2012	11:12:22 AM	POST-MW956A.cor	1717	497558.337
1040779	1170790	316.801	007707	7707	8.56	Postprocessed Carrier Float	12/7/2012	11:12:24 AM	POST-MW956A.cor	1717	497560.314
1040779	1170790	316.594	009054	9054	10.06	Postprocessed Carrier Float	12/7/2012	11:12:26 AM	POST-MW956A.cor	1717	497562.317
1040781	1170790	316.804	009356	9356	10.40	Postprocessed Carrier Float	12/7/2012	11:12:28 AM	POST-MW956A.cor	1717	497564.355
1040785	1170790	316.799	007927	7927	8.81	Postprocessed Carrier Float	12/7/2012	11:12:30 AM	POST-MW956A.cor	1717	497566.381
1040789	1170791	317.043	007785	7785	8.65	Postprocessed Carrier Float	12/7/2012	11:12:32 AM	POST-MW956A.cor	1717	497568.387

Easting	Northing	Elevation	Text	Rad cpm	uR/hr	Corr Type	GPS Date	GPS Time	Datafile	GPS Week	GPS Second
1040788	1170794	316.926	007424	7424	8.25	Postprocessed Carrier Float	12/7/2012	11:12:34 AM	POST-MW956A.cor	1717	497570.316
1040782	1170794	316.88	007934	7934	8.82	Postprocessed Carrier Float	12/7/2012	11:12:36 AM	POST-MW956A.cor	1717	497572.407
1040776	1170794	316.507	007711	7711	8.57	Postprocessed Carrier Float	12/7/2012	11:12:38 AM	POST-MW956A.cor	1717	497574.354
1040770	1170795	316.387	008207	8207	9.12	Postprocessed Carrier Float	12/7/2012	11:12:40 AM	POST-MW956A.cor	1717	497576.331
1040730	1170807	316.193	005105	5105	5.67	Postprocessed Carrier Float	12/7/2012	11:14:42 AM	POST-MW956A.cor	1717	497698.291
1040729	1170809	316.336	004972	4972	5.52	Postprocessed Carrier Float	12/7/2012	11:14:44 AM	POST-MW956A.cor	1717	497700.293
1040731	1170810	316.239	004988	4988	5.54	Postprocessed Carrier Float	12/7/2012	11:14:46 AM	POST-MW956A.cor	1717	497702.372
1040736	1170809	316.214	004662	4662	5.18	Postprocessed Carrier Float	12/7/2012	11:14:48 AM	POST-MW956A.cor	1717	497704.41
1040741	1170809	316.335	004926	4926	5.47	Postprocessed Carrier Float	12/7/2012	11:14:50 AM	POST-MW956A.cor	1717	497706.329
1040746	1170809	316.517	005374	5374	5.97	Postprocessed Carrier Float	12/7/2012	11:14:52 AM	POST-MW956A.cor	1717	497708.408
1040751	1170809	316.414	005076	5076	5.64	Postprocessed Carrier Float	12/7/2012	11:14:54 AM	POST-MW956A.cor	1717	497710.345
1040756	1170809	316.476	005316	5316	5.91	Postprocessed Carrier Float	12/7/2012	11:14:56 AM	POST-MW956A.cor	1717	497712.449
1040762	1170809	316.399	005275	5275	5.86	Postprocessed Carrier Float	12/7/2012	11:14:58 AM	POST-MW956A.cor	1717	497714.416
1040767	1170809	316.531	005543	5543	6.16	Postprocessed Carrier Float	12/7/2012	11:15:00 AM	POST-MW956A.cor	1717	497716.396
1040771	1170809	316.524	005263	5263	5.85	Postprocessed Carrier Float	12/7/2012	11:15:02 AM	POST-MW956A.cor	1717	497718.398
1040776	1170809	316.422	005376	5376	5.97	Postprocessed Carrier Float	12/7/2012	11:15:04 AM	POST-MW956A.cor	1717	497720.322
1040781	1170809	316.537	004821	4821	5.36	Postprocessed Carrier Float	12/7/2012	11:15:06 AM	POST-MW956A.cor	1717	497722.437
1040786	1170809	316.544	005512	5512	6.12	Postprocessed Carrier Float	12/7/2012	11:15:08 AM	POST-MW956A.cor	1717	497724.397
1040791	1170808	316.492	005166	5166	5.74	Postprocessed Carrier Float	12/7/2012	11:15:10 AM	POST-MW956A.cor	1717	497726.47
1040794	1170811	316.67	005293	5293	5.88	Postprocessed Carrier Float	12/7/2012	11:15:12 AM	POST-MW956A.cor	1717	497728.431
1040793	1170813	316.36	005664	5664	6.29	Postprocessed Carrier Float	12/7/2012	11:15:14 AM	POST-MW956A.cor	1717	497730.355
1040793	1170813	316.647	006697	6697	7.44	Postprocessed Carrier Float	12/7/2012	11:15:16 AM	POST-MW956A.cor	1717	497732.37
1040793	1170813	316.62	006733	6733	7.48	Postprocessed Carrier Float	12/7/2012	11:15:18 AM	POST-MW956A.cor	1717	497734.307
1040793	1170813	316.489	006181	6181	6.87	Postprocessed Carrier Float	12/7/2012	11:15:20 AM	POST-MW956A.cor	1717	497736.439
1040792	1170813	316.422	006159	6159	6.84	Postprocessed Carrier Float	12/7/2012	11:15:22 AM	POST-MW956A.cor	1717	497738.346
1040789	1170813	316.509	006133	6133	6.81	Postprocessed Carrier Float	12/7/2012	11:15:24 AM	POST-MW956A.cor	1717	497740.313
1040785	1170813	316.394	006239	6239	6.93	Postprocessed Carrier Float	12/7/2012	11:15:26 AM	POST-MW956A.cor	1717	497742.335
1040781	1170813	316.29	005418	5418	6.02	Postprocessed Carrier Float	12/7/2012	11:15:28 AM	POST-MW956A.cor	1717	497744.324
1040777	1170813	316.346	006421	6421	7.13	Postprocessed Carrier Float	12/7/2012	11:15:30 AM	POST-MW956A.cor	1717	497746.271
1040773	1170813	316.361	005733	5733	6.37	Postprocessed Carrier Float	12/7/2012	11:15:32 AM	POST-MW956A.cor	1717	497748.305
1040770	1170813	316.237	006013	6013	6.68	Postprocessed Carrier Float	12/7/2012	11:15:34 AM	POST-MW956A.cor	1717	497750.286
1040765	1170813	316.241	006301	6301	7.00	Postprocessed Carrier Float	12/7/2012	11:15:36 AM	POST-MW956A.cor	1717	497752.352
1040762	1170813	316.309	006009	6009	6.68	Postprocessed Carrier Float	12/7/2012	11:15:38 AM	POST-MW956A.cor	1717	497754.371
1040758	1170813	316.327	005717	5717	6.35	Postprocessed Carrier Float	12/7/2012	11:15:40 AM	POST-MW956A.cor	1717	497756.318
1040753	1170813	316.233	005767	5767	6.41	Postprocessed Carrier Float	12/7/2012	11:15:42 AM	POST-MW956A.cor	1717	497758.326
1040749	1170813	316.243	006056	6056	6.73	Postprocessed Carrier Float	12/7/2012	11:15:44 AM	POST-MW956A.cor	1717	497760.362
1040745	1170813	316.172	005855	5855	6.51	Postprocessed Carrier Float	12/7/2012	11:15:46 AM	POST-MW956A.cor	1717	497762.306
1040740	1170813	316.095	006309	6309	7.01	Postprocessed Carrier Float	12/7/2012	11:15:48 AM	POST-MW956A.cor	1717	497764.313

Easting	Northing	Elevation	Text	Rad cpm	uR/hr	Corr Type	GPS Date	GPS Time	Datafile	GPS Week	GPS Second
1040736	1170813	316.077	005921	5921	6.58	Postprocessed Carrier Float	12/7/2012	11:15:50 AM	POST-MW956A.cor	1717	497766.377
1040732	1170813	316.09	006285	6285	6.98	Postprocessed Carrier Float	12/7/2012	11:15:52 AM	POST-MW956A.cor	1717	497768.339
1040729	1170812	315.999	005456	5456	6.06	Postprocessed Carrier Float	12/7/2012	11:15:54 AM	POST-MW956A.cor	1717	497770.293
1040730	1170812	315.943	005946	5946	6.61	Postprocessed Carrier Float	12/7/2012	11:15:56 AM	POST-MW956A.cor	1717	497772.47
1040730	1170812	315.979	006031	6031	6.70	Postprocessed Carrier Float	12/7/2012	11:16:00 AM	POST-MW956A.cor	1717	497776.228
1040730	1170812	315.939	005492	5492	6.10	Postprocessed Carrier Float	12/7/2012	11:16:02 AM	POST-MW956A.cor	1717	497778.216
1040730	1170812	315.918	004952	4952	5.50	Postprocessed Carrier Float	12/7/2012	11:16:04 AM	POST-MW956A.cor	1717	497780.315
1040733	1170812	316.045	005396	5396	6.00	Postprocessed Carrier Float	12/7/2012	11:16:06 AM	POST-MW956A.cor	1717	497782.384
1040738	1170812	316.048	005272	5272	5.86	Postprocessed Carrier Float	12/7/2012	11:16:08 AM	POST-MW956A.cor	1717	497784.323
1040742	1170811	316.246	005074	5074	5.64	Postprocessed Carrier Float	12/7/2012	11:16:10 AM	POST-MW956A.cor	1717	497786.308
1040747	1170812	316.177	006056	6056	6.73	Postprocessed Carrier Float	12/7/2012	11:16:12 AM	POST-MW956A.cor	1717	497788.339
1040752	1170812	316.35	005759	5759	6.40	Postprocessed Carrier Float	12/7/2012	11:16:14 AM	POST-MW956A.cor	1717	497790.365
1040756	1170811	316.374	005390	5390	5.99	Postprocessed Carrier Float	12/7/2012	11:16:16 AM	POST-MW956A.cor	1717	497792.315
1040760	1170812	316.287	005845	5845	6.49	Postprocessed Carrier Float	12/7/2012	11:16:18 AM	POST-MW956A.cor	1717	497794.323
1040765	1170812	316.294	006236	6236	6.93	Postprocessed Carrier Float	12/7/2012	11:16:20 AM	POST-MW956A.cor	1717	497796.325
1040768	1170811	316.259	005521	5521	6.13	Postprocessed Carrier Float	12/7/2012	11:16:21 AM	POST-MW956A.cor	1717	497797.685
1040774	1170811	316.458	005488	5488	6.10	Postprocessed Carrier Float	12/7/2012	11:16:24 AM	POST-MW956A.cor	1717	497800.415
1040779	1170812	316.5	005536	5536	6.15	Postprocessed Carrier Float	12/7/2012	11:16:26 AM	POST-MW956A.cor	1717	497802.401
1040783	1170812	316.633	005777	5777	6.42	Postprocessed Carrier Float	12/7/2012	11:16:28 AM	POST-MW956A.cor	1717	497804.354
1040788	1170812	316.633	006123	6123	6.80	Postprocessed Carrier Float	12/7/2012	11:16:30 AM	POST-MW956A.cor	1717	497806.325
1040790	1170812	316.567	005993	5993	6.66	Postprocessed Carrier Float	12/7/2012	11:16:32 AM	POST-MW956A.cor	1717	497808.361
1040790	1170812	316.502	006026	6026	6.70	Postprocessed Carrier Float	12/7/2012	11:16:34 AM	POST-MW956A.cor	1717	497810.334
1040790	1170812	316.46	006506	6506	7.23	Postprocessed Carrier Float	12/7/2012	11:16:36 AM	POST-MW956A.cor	1717	497812.345
1040774	1170842	316.509	006920	6920	7.69	Postprocessed Carrier Float	12/7/2012	11:27:18 AM	POST-MW956C.cor	1717	498454.404
1040774	1170842	316.503	007760	7760	8.62	Postprocessed Carrier Float	12/7/2012	11:27:20 AM	POST-MW956C.cor	1717	498456.288
1040774	1170841	316.51	007588	7588	8.43	Postprocessed Carrier Float	12/7/2012	11:27:22 AM	POST-MW956C.cor	1717	498458.31
1040774	1170842	316.54	008926	8926	9.92	Postprocessed Carrier Float	12/7/2012	11:27:24 AM	POST-MW956C.cor	1717	498460.383
1040774	1170842	316.496	008808	8808	9.79	Postprocessed Carrier Float	12/7/2012	11:27:26 AM	POST-MW956C.cor	1717	498462.308
1040774	1170842	316.462	008860	8860	9.84	Postprocessed Carrier Float	12/7/2012	11:27:28 AM	POST-MW956C.cor	1717	498464.395
1040774	1170842	316.476	007461	7461	8.29	Postprocessed Carrier Float	12/7/2012	11:27:30 AM	POST-MW956C.cor	1717	498466.238
1040774	1170842	316.464	009158	9158	10.18	Postprocessed Carrier Float	12/7/2012	11:27:32 AM	POST-MW956C.cor	1717	498468.278
1040774	1170842	316.395	007607	7607	8.45	Postprocessed Carrier Float	12/7/2012	11:27:34 AM	POST-MW956C.cor	1717	498470.385
1040771	1170842	316.448	008838	8838	9.82	Postprocessed Carrier Float	12/7/2012	11:27:36 AM	POST-MW956C.cor	1717	498472.367
1040766	1170842	316.398	008299	8299	9.22	Postprocessed Carrier Float	12/7/2012	11:27:38 AM	POST-MW956C.cor	1717	498474.361
1040760	1170842	316.255	008618	8618	9.58	Postprocessed Carrier Float	12/7/2012	11:27:40 AM	POST-MW956C.cor	1717	498476.294
1040755	1170842	316.301	008286	8286	9.21	Postprocessed Carrier Float	12/7/2012	11:27:42 AM	POST-MW956C.cor	1717	498478.318
1040749	1170842	316.209	008760	8760	9.73	Postprocessed Carrier Float	12/7/2012	11:27:44 AM	POST-MW956C.cor	1717	498480.279
1040744	1170842	316.118	008070	8070	8.97	Postprocessed Carrier Float	12/7/2012	11:27:46 AM	POST-MW956C.cor	1717	498482.329

Easting	Northing	Elevation	Text	Rad cpm	uR/hr	Corr Type	GPS Date	GPS Time	Datafile	GPS Week	GPS Second
1040738	1170842	316.152	008477	8477	9.42	Postprocessed Carrier Float	12/7/2012	11:27:48 AM	POST-MW956C.cor	1717	498484.368
1040733	1170842	315.997	008299	8299	9.22	Postprocessed Carrier Float	12/7/2012	11:27:50 AM	POST-MW956C.cor	1717	498486.333
1040731	1170839	316.005	008048	8048	8.94	Postprocessed Carrier Float	12/7/2012	11:27:52 AM	POST-MW956C.cor	1717	498488.324
1040731	1170838	315.885	009098	9098	10.11	Postprocessed Carrier Float	12/7/2012	11:27:54 AM	POST-MW956C.cor	1717	498490.356
1040733	1170838	315.778	008811	8811	9.79	Postprocessed Carrier Float	12/7/2012	11:27:56 AM	POST-MW956C.cor	1717	498492.434
1040738	1170839	315.972	007075	7075	7.86	Postprocessed Carrier Float	12/7/2012	11:27:58 AM	POST-MW956C.cor	1717	498494.337
1040745	1170838	316.024	007799	7799	8.67	Postprocessed Carrier Float	12/7/2012	11:28:00 AM	POST-MW956C.cor	1717	498496.425
1040751	1170838	316.13	008122	8122	9.02	Postprocessed Carrier Float	12/7/2012	11:28:02 AM	POST-MW956C.cor	1717	498498.354
1040756	1170838	316.166	007190	7190	7.99	Postprocessed Carrier Float	12/7/2012	11:28:04 AM	POST-MW956C.cor	1717	498500.307
1040762	1170838	316.271	007597	7597	8.44	Postprocessed Carrier Float	12/7/2012	11:28:06 AM	POST-MW956C.cor	1717	498502.341
1040768	1170838	316.373	007824	7824	8.69	Postprocessed Carrier Float	12/7/2012	11:28:08 AM	POST-MW956C.cor	1717	498504.408
1040774	1170838	316.361	008386	8386	9.32	Postprocessed Carrier Float	12/7/2012	11:28:10 AM	POST-MW956C.cor	1717	498506.385
1040779	1170839	316.4	007851	7851	8.72	Postprocessed Carrier Float	12/7/2012	11:28:12 AM	POST-MW956C.cor	1717	498508.421
1040784	1170839	316.209	007698	7698	8.55	Postprocessed Carrier Float	12/7/2012	11:28:14 AM	POST-MW956C.cor	1717	498510.336
1040789	1170840	316.286	007681	7681	8.53	Postprocessed Carrier Float	12/7/2012	11:28:16 AM	POST-MW956C.cor	1717	498512.419
1040791	1170838	316.039	008377	8377	9.31	Postprocessed Carrier Float	12/7/2012	11:28:18 AM	POST-MW956C.cor	1717	498514.292
1040789	1170837	316.144	008713	8713	9.68	Postprocessed Carrier Float	12/7/2012	11:28:20 AM	POST-MW956C.cor	1717	498516.414
1040783	1170837	316.228	009402	9402	10.45	Postprocessed Carrier Float	12/7/2012	11:28:22 AM	POST-MW956C.cor	1717	498518.364
1040777	1170838	316.313	007735	7735	8.59	Postprocessed Carrier Float	12/7/2012	11:28:24 AM	POST-MW956C.cor	1717	498520.38
1040772	1170838	316.432	007728	7728	8.59	Postprocessed Carrier Float	12/7/2012	11:28:26 AM	POST-MW956C.cor	1717	498522.414
1040766	1170837	316.317	007536	7536	8.37	Postprocessed Carrier Float	12/7/2012	11:28:28 AM	POST-MW956C.cor	1717	498524.416
1040761	1170838	316.256	008020	8020	8.91	Postprocessed Carrier Float	12/7/2012	11:28:30 AM	POST-MW956C.cor	1717	498526.442
1040756	1170837	316.203	008518	8518	9.46	Postprocessed Carrier Float	12/7/2012	11:28:32 AM	POST-MW956C.cor	1717	498528.412
1040750	1170837	316.229	008400	8400	9.33	Postprocessed Carrier Float	12/7/2012	11:28:34 AM	POST-MW956C.cor	1717	498530.433
1040745	1170837	316.076	009000	9000	10.00	Postprocessed Carrier Float	12/7/2012	11:28:36 AM	POST-MW956C.cor	1717	498532.403
1040739	1170838	316.099	007755	7755	8.62	Postprocessed Carrier Float	12/7/2012	11:28:38 AM	POST-MW956C.cor	1717	498534.414
1040734	1170838	315.993	008352	8352	9.28	Postprocessed Carrier Float	12/7/2012	11:28:40 AM	POST-MW956C.cor	1717	498536.362
1040730	1170836	316.154	007932	7932	8.81	Postprocessed Carrier Float	12/7/2012	11:28:42 AM	POST-MW956C.cor	1717	498538.281
1040730	1170832	315.892	008228	8228	9.14	Postprocessed Carrier Float	12/7/2012	11:28:44 AM	POST-MW956C.cor	1717	498540.318
1040731	1170833	316.103	007901	7901	8.78	Postprocessed Carrier Float	12/7/2012	11:28:46 AM	POST-MW956C.cor	1717	498542.299
1040735	1170833	316.05	008324	8324	9.25	Postprocessed Carrier Float	12/7/2012	11:28:48 AM	POST-MW956C.cor	1717	498544.302
1040741	1170833	316.226	007667	7667	8.52	Postprocessed Carrier Float	12/7/2012	11:28:50 AM	POST-MW956C.cor	1717	498546.33
1040747	1170833	316.356	007956	7956	8.84	Postprocessed Carrier Float	12/7/2012	11:28:52 AM	POST-MW956C.cor	1717	498548.36
1040753	1170833	316.525	008949	8949	9.94	Postprocessed Carrier Float	12/7/2012	11:28:54 AM	POST-MW956C.cor	1717	498550.332
1040758	1170833	316.471	008074	8074	8.97	Postprocessed Carrier Float	12/7/2012	11:28:56 AM	POST-MW956C.cor	1717	498552.399
1040764	1170833	316.678	007374	7374	8.19	Postprocessed Carrier Float	12/7/2012	11:28:58 AM	POST-MW956C.cor	1717	498554.416
1040770	1170833	316.764	007788	7788	8.65	Postprocessed Carrier Float	12/7/2012	11:29:00 AM	POST-MW956C.cor	1717	498556.435
1040775	1170833	316.736	008489	8489	9.43	Postprocessed Carrier Float	12/7/2012	11:29:02 AM	POST-MW956C.cor	1717	498558.393

Easting	Northing	Elevation	Text	Rad cpm	uR/hr	Corr Type	GPS Date	GPS Time	Datafile	GPS Week	GPS Second
1040781	1170833	316.691	007850	7850	8.72	Postprocessed Carrier Float	12/7/2012	11:29:04 AM	POST-MW956C.cor	1717	498560.411
1040786	1170834	316.748	008898	8898	9.89	Postprocessed Carrier Float	12/7/2012	11:29:06 AM	POST-MW956C.cor	1717	498562.382
1040791	1170834	316.406	007553	7553	8.39	Postprocessed Carrier Float	12/7/2012	11:29:08 AM	POST-MW956C.cor	1717	498564.413
1040791	1170832	316.464	007627	7627	8.47	Postprocessed Carrier Float	12/7/2012	11:29:10 AM	POST-MW956C.cor	1717	498566.278
1040791	1170830	316.5	007414	7414	8.24	Postprocessed Carrier Float	12/7/2012	11:29:12 AM	POST-MW956C.cor	1717	498568.313
1040785	1170831	316.46	008586	8586	9.54	Postprocessed Carrier Float	12/7/2012	11:29:14 AM	POST-MW956C.cor	1717	498570.302
1040780	1170831	316.517	007988	7988	8.88	Postprocessed Carrier Float	12/7/2012	11:29:16 AM	POST-MW956C.cor	1717	498572.3
1040774	1170831	316.633	009381	9381	10.42	Postprocessed Carrier Float	12/7/2012	11:29:18 AM	POST-MW956C.cor	1717	498574.302
1040768	1170831	316.628	007463	7463	8.29	Postprocessed Carrier Float	12/7/2012	11:29:20 AM	POST-MW956C.cor	1717	498576.438
1040763	1170831	316.622	006661	6661	7.40	Postprocessed Carrier Float	12/7/2012	11:29:22 AM	POST-MW956C.cor	1717	498578.332
1040757	1170831	316.5	007113	7113	7.90	Postprocessed Carrier Float	12/7/2012	11:29:24 AM	POST-MW956C.cor	1717	498580.33
1040751	1170831	316.667	008732	8732	9.70	Postprocessed Carrier Float	12/7/2012	11:29:26 AM	POST-MW956C.cor	1717	498582.355
1040746	1170832	316.423	008825	8825	9.81	Postprocessed Carrier Float	12/7/2012	11:29:28 AM	POST-MW956C.cor	1717	498584.478
1040740	1170832	316.444	008404	8404	9.34	Postprocessed Carrier Float	12/7/2012	11:29:30 AM	POST-MW956C.cor	1717	498586.37
1040735	1170832	316.316	007822	7822	8.69	Postprocessed Carrier Float	12/7/2012	11:29:32 AM	POST-MW956C.cor	1717	498588.374
1040730	1170832	316.313	008026	8026	8.92	Postprocessed Carrier Float	12/7/2012	11:29:34 AM	POST-MW956C.cor	1717	498590.395
1040729	1170828	316.253	007461	7461	8.29	Postprocessed Carrier Float	12/7/2012	11:29:36 AM	POST-MW956C.cor	1717	498592.388
1040732	1170827	316.204	008041	8041	8.93	Postprocessed Carrier Float	12/7/2012	11:29:38 AM	POST-MW956C.cor	1717	498594.308
1040737	1170827	316.269	008347	8347	9.27	Postprocessed Carrier Float	12/7/2012	11:29:40 AM	POST-MW956C.cor	1717	498596.399
1040743	1170827	316.273	008464	8464	9.40	Postprocessed Carrier Float	12/7/2012	11:29:42 AM	POST-MW956C.cor	1717	498598.347
1040748	1170827	316.274	008314	8314	9.24	Postprocessed Carrier Float	12/7/2012	11:29:44 AM	POST-MW956C.cor	1717	498600.376
1040754	1170827	316.37	007779	7779	8.64	Postprocessed Carrier Float	12/7/2012	11:29:46 AM	POST-MW956C.cor	1717	498602.385
1040759	1170827	316.439	007783	7783	8.65	Postprocessed Carrier Float	12/7/2012	11:29:48 AM	POST-MW956C.cor	1717	498604.4
1040764	1170827	316.625	008541	8541	9.49	Postprocessed Carrier Float	12/7/2012	11:29:50 AM	POST-MW956C.cor	1717	498606.228
1040769	1170827	316.653	008168	8168	9.08	Postprocessed Carrier Float	12/7/2012	11:29:52 AM	POST-MW956C.cor	1717	498608.318
1040775	1170827	316.615	007268	7268	8.08	Postprocessed Carrier Float	12/7/2012	11:29:54 AM	POST-MW956C.cor	1717	498610.324
1040780	1170827	316.437	007669	7669	8.52	Postprocessed Carrier Float	12/7/2012	11:29:56 AM	POST-MW956C.cor	1717	498612.328
1040785	1170828	316.399	008849	8849	9.83	Postprocessed Carrier Float	12/7/2012	11:29:58 AM	POST-MW956C.cor	1717	498614.352
1040789	1170828	316.275	007693	7693	8.55	Postprocessed Carrier Float	12/7/2012	11:30:00 AM	POST-MW956C.cor	1717	498616.343
1040791	1170826	316.214	008640	8640	9.60	Postprocessed Carrier Float	12/7/2012	11:30:02 AM	POST-MW956C.cor	1717	498618.344
1040791	1170825	316.333	008805	8805	9.78	Postprocessed Carrier Float	12/7/2012	11:30:04 AM	POST-MW956C.cor	1717	498620.38
1040786	1170825	316.361	009220	9220	10.24	Postprocessed Carrier Float	12/7/2012	11:30:06 AM	POST-MW956C.cor	1717	498622.325
1040780	1170825	316.386	008286	8286	9.21	Postprocessed Carrier Float	12/7/2012	11:30:08 AM	POST-MW956C.cor	1717	498624.325
1040775	1170825	316.558	008025	8025	8.92	Postprocessed Carrier Float	12/7/2012	11:30:10 AM	POST-MW956C.cor	1717	498626.355
1040770	1170825	316.435	007086	7086	7.87	Postprocessed Carrier Float	12/7/2012	11:30:12 AM	POST-MW956C.cor	1717	498628.38
1040765	1170825	316.549	007770	7770	8.63	Postprocessed Carrier Float	12/7/2012	11:30:14 AM	POST-MW956C.cor	1717	498630.355
1040759	1170825	316.349	006940	6940	7.71	Postprocessed Carrier Float	12/7/2012	11:30:16 AM	POST-MW956C.cor	1717	498632.366
1040754	1170825	316.33	007903	7903	8.78	Postprocessed Carrier Float	12/7/2012	11:30:18 AM	POST-MW956C.cor	1717	498634.376

Easting	Northing	Elevation	Text	Rad cpm	uR/hr	Corr Type	GPS Date	GPS Time	Datafile	GPS Week	GPS Second
1040748	1170825	316.147	007529	7529	8.37	Postprocessed Carrier Float	12/7/2012	11:30:20 AM	POST-MW956C.cor	1717	498636.346
1040743	1170825	315.979	007768	7768	8.63	Postprocessed Carrier Float	12/7/2012	11:30:22 AM	POST-MW956C.cor	1717	498638.289
1040737	1170826	315.976	007985	7985	8.87	Postprocessed Carrier Float	12/7/2012	11:30:24 AM	POST-MW956C.cor	1717	498640.441
1040732	1170826	315.946	007691	7691	8.55	Postprocessed Carrier Float	12/7/2012	11:30:26 AM	POST-MW956C.cor	1717	498642.377
1040727	1170824	315.862	007725	7725	8.58	Postprocessed Carrier Float	12/7/2012	11:30:28 AM	POST-MW956C.cor	1717	498644.36
1040728	1170820	315.955	007368	7368	8.19	Postprocessed Carrier Float	12/7/2012	11:30:30 AM	POST-MW956C.cor	1717	498646.345
1040734	1170820	316.044	008283	8283	9.20	Postprocessed Carrier Float	12/7/2012	11:30:32 AM	POST-MW956C.cor	1717	498648.453
1040739	1170820	316.134	007807	7807	8.67	Postprocessed Carrier Float	12/7/2012	11:30:34 AM	POST-MW956C.cor	1717	498650.328
1040745	1170820	316.119	008310	8310	9.23	Postprocessed Carrier Float	12/7/2012	11:30:36 AM	POST-MW956C.cor	1717	498652.449
1040750	1170820	316.197	008402	8402	9.34	Postprocessed Carrier Float	12/7/2012	11:30:38 AM	POST-MW956C.cor	1717	498654.442
1040754	1170820	316.129	007995	7995	8.88	Postprocessed Carrier Float	12/7/2012	11:30:40 AM	POST-MW956C.cor	1717	498656.372
1040759	1170820	316.381	007339	7339	8.15	Postprocessed Carrier Float	12/7/2012	11:30:42 AM	POST-MW956C.cor	1717	498658.405
1040763	1170820	316.417	008738	8738	9.71	Postprocessed Carrier Float	12/7/2012	11:30:44 AM	POST-MW956C.cor	1717	498660.297
1040768	1170820	316.299	007768	7768	8.63	Postprocessed Carrier Float	12/7/2012	11:30:46 AM	POST-MW956C.cor	1717	498662.337
1040773	1170820	316.233	007288	7288	8.10	Postprocessed Carrier Float	12/7/2012	11:30:48 AM	POST-MW956C.cor	1717	498664.352
1040779	1170820	316.115	010018	10018	11.13	Postprocessed Carrier Float	12/7/2012	11:30:50 AM	POST-MW956C.cor	1717	498666.34
1040784	1170820	316.058	008703	8703	9.67	Postprocessed Carrier Float	12/7/2012	11:30:52 AM	POST-MW956C.cor	1717	498668.359
1040789	1170820	316.048	007383	7383	8.20	Postprocessed Carrier Float	12/7/2012	11:30:54 AM	POST-MW956C.cor	1717	498670.342
1040791	1170819	316.3	008141	8141	9.05	Postprocessed Carrier Float	12/7/2012	11:30:56 AM	POST-MW956C.cor	1717	498672.377
1040790	1170817	316.432	007236	7236	8.04	Postprocessed Carrier Float	12/7/2012	11:30:58 AM	POST-MW956C.cor	1717	498674.331
1040785	1170817	316.192	008289	8289	9.21	Postprocessed Carrier Float	12/7/2012	11:31:00 AM	POST-MW956C.cor	1717	498676.308
1040780	1170817	316.374	007605	7605	8.45	Postprocessed Carrier Float	12/7/2012	11:31:02 AM	POST-MW956C.cor	1717	498678.332
1040775	1170817	316.494	008020	8020	8.91	Postprocessed Carrier Float	12/7/2012	11:31:04 AM	POST-MW956C.cor	1717	498680.377
1040771	1170817	316.381	009057	9057	10.06	Postprocessed Carrier Float	12/7/2012	11:31:06 AM	POST-MW956C.cor	1717	498682.348
1040765	1170818	316.282	008428	8428	9.36	Postprocessed Carrier Float	12/7/2012	11:31:08 AM	POST-MW956C.cor	1717	498684.415
1040761	1170818	316.204	007794	7794	8.66	Postprocessed Carrier Float	12/7/2012	11:31:10 AM	POST-MW956C.cor	1717	498686.365
1040761	1170818	316.58	006059	6059	6.73	Postprocessed Carrier Float	12/7/2012	11:31:12 AM	POST-MW956C.cor	1717	498688.422
1040760	1170818	317.367	006402	6402	7.11	Postprocessed Carrier Float	12/7/2012	11:31:14 AM	POST-MW956C.cor	1717	498690.322
1040760	1170817	318.357	006437	6437	7.15	Postprocessed Carrier Float	12/7/2012	11:31:16 AM	POST-MW956C.cor	1717	498692.392
1040760	1170817	318.324	007579	7579	8.42	Postprocessed Carrier Float	12/7/2012	11:31:18 AM	POST-MW956C.cor	1717	498694.316
1040760	1170818	316.417	007801	7801	8.67	Postprocessed Carrier Float	12/7/2012	11:31:20 AM	POST-MW956C.cor	1717	498696.423
1040760	1170818	316.463	008182	8182	9.09	Postprocessed Carrier Float	12/7/2012	11:31:22 AM	POST-MW956C.cor	1717	498698.45
1040760	1170818	316.466	007591	7591	8.43	Postprocessed Carrier Float	12/7/2012	11:31:24 AM	POST-MW956C.cor	1717	498700.421
1040760	1170818	316.456	007682	7682	8.54	Postprocessed Carrier Float	12/7/2012	11:31:26 AM	POST-MW956C.cor	1717	498702.424
1040760	1170818	316.503	007507	7507	8.34	Postprocessed Carrier Float	12/7/2012	11:31:28 AM	POST-MW956C.cor	1717	498704.315
1040760	1170818	316.485	006398	6398	7.11	Postprocessed Carrier Float	12/7/2012	11:31:30 AM	POST-MW956C.cor	1717	498706.326
1040760	1170818	316.474	006230	6230	6.92	Postprocessed Carrier Float	12/7/2012	11:31:32 AM	POST-MW956C.cor	1717	498708.343
1040760	1170818	316.504	006674	6674	7.42	Postprocessed Carrier Float	12/7/2012	11:31:34 AM	POST-MW956C.cor	1717	498710.316

Easting	Northing	Elevation	Text	Rad cpm	uR/hr	Corr Type	GPS Date	GPS Time	Datafile	GPS Week	GPS Second
1040760	1170818	316.436	006942	6942	7.71	Postprocessed Carrier Float	12/7/2012	11:31:36 AM	POST-MW956C.cor	1717	498712.379
1040760	1170818	316.398	007467	7467	8.30	Postprocessed Carrier Float	12/7/2012	11:31:38 AM	POST-MW956C.cor	1717	498714.348
1040760	1170818	316.413	007092	7092	7.88	Postprocessed Carrier Float	12/7/2012	11:31:40 AM	POST-MW956C.cor	1717	498716.311
1040760	1170818	316.353	007455	7455	8.28	Postprocessed Carrier Float	12/7/2012	11:31:42 AM	POST-MW956C.cor	1717	498718.36
1040760	1170818	316.323	007358	7358	8.18	Postprocessed Carrier Float	12/7/2012	11:31:44 AM	POST-MW956C.cor	1717	498720.327
1040760	1170818	316.297	006557	6557	7.29	Postprocessed Carrier Float	12/7/2012	11:31:46 AM	POST-MW956C.cor	1717	498722.379
1040760	1170818	316.306	006642	6642	7.38	Postprocessed Carrier Float	12/7/2012	11:31:48 AM	POST-MW956C.cor	1717	498724.313
1040760	1170818	316.369	006625	6625	7.36	Postprocessed Carrier Float	12/7/2012	11:31:50 AM	POST-MW956C.cor	1717	498726.34
1040760	1170818	316.43	007771	7771	8.63	Postprocessed Carrier Float	12/7/2012	11:31:52 AM	POST-MW956C.cor	1717	498728.388
1040760	1170818	316.443	006980	6980	7.76	Postprocessed Carrier Float	12/7/2012	11:31:54 AM	POST-MW956C.cor	1717	498730.365
1040760	1170818	316.496	007291	7291	8.10	Postprocessed Carrier Float	12/7/2012	11:31:56 AM	POST-MW956C.cor	1717	498732.35
1040760	1170818	316.51	007310	7310	8.12	Postprocessed Carrier Float	12/7/2012	11:31:58 AM	POST-MW956C.cor	1717	498734.416
1040760	1170818	316.538	007942	7942	8.82	Postprocessed Carrier Float	12/7/2012	11:32:00 AM	POST-MW956C.cor	1717	498736.404
1040760	1170818	316.495	006916	6916	7.68	Postprocessed Carrier Float	12/7/2012	11:32:02 AM	POST-MW956C.cor	1717	498738.454
1040760	1170818	316.467	007527	7527	8.36	Postprocessed Carrier Float	12/7/2012	11:32:04 AM	POST-MW956C.cor	1717	498740.335
1040760	1170818	316.491	006920	6920	7.69	Postprocessed Carrier Float	12/7/2012	11:32:06 AM	POST-MW956C.cor	1717	498742.332
1040760	1170818	316.517	007782	7782	8.65	Postprocessed Carrier Float	12/7/2012	11:32:08 AM	POST-MW956C.cor	1717	498744.327
1040760	1170818	316.549	007394	7394	8.22	Postprocessed Carrier Float	12/7/2012	11:32:10 AM	POST-MW956C.cor	1717	498746.328
1040760	1170818	316.625	007909	7909	8.79	Postprocessed Carrier Float	12/7/2012	11:32:12 AM	POST-MW956C.cor	1717	498748.36
1040760	1170818	316.665	007288	7288	8.10	Postprocessed Carrier Float	12/7/2012	11:32:14 AM	POST-MW956C.cor	1717	498750.37
1040760	1170818	316.698	007379	7379	8.20	Postprocessed Carrier Float	12/7/2012	11:32:16 AM	POST-MW956C.cor	1717	498752.33
1040760	1170818	316.675	006708	6708	7.45	Postprocessed Carrier Float	12/7/2012	11:32:18 AM	POST-MW956C.cor	1717	498754.347
1040760	1170818	316.662	007368	7368	8.19	Postprocessed Carrier Float	12/7/2012	11:32:22 AM	POST-MW956C.cor	1717	498758.357
1040760	1170817	317.289	007360	7360	8.18	Postprocessed Carrier Float	12/7/2012	11:32:24 AM	POST-MW956C.cor	1717	498760.368
1040760	1170818	316.644	006857	6857	7.62	Postprocessed Carrier Float	12/7/2012	11:32:26 AM	POST-MW956C.cor	1717	498762.32
1040760	1170818	316.621	007606	7606	8.45	Postprocessed Carrier Float	12/7/2012	11:32:28 AM	POST-MW956C.cor	1717	498764.277
1040760	1170818	316.61	007743	7743	8.60	Postprocessed Carrier Float	12/7/2012	11:32:30 AM	POST-MW956C.cor	1717	498766.317
1040760	1170818	316.569	008298	8298	9.22	Postprocessed Carrier Float	12/7/2012	11:32:32 AM	POST-MW956C.cor	1717	498768.36
1040760	1170818	316.767	008386	8386	9.32	Postprocessed Carrier Float	12/7/2012	11:32:34 AM	POST-MW956C.cor	1717	498770.377
1040756	1170818	316.707	007154	7154	7.95	Postprocessed Carrier Float	12/7/2012	11:32:36 AM	POST-MW956C.cor	1717	498772.352
1040752	1170818	316.714	007729	7729	8.59	Postprocessed Carrier Float	12/7/2012	11:32:38 AM	POST-MW956C.cor	1717	498774.361
1040746	1170818	316.449	007525	7525	8.36	Postprocessed Carrier Float	12/7/2012	11:32:40 AM	POST-MW956C.cor	1717	498776.319
1040742	1170818	316.471	008330	8330	9.26	Postprocessed Carrier Float	12/7/2012	11:32:42 AM	POST-MW956C.cor	1717	498778.303
1040737	1170818	316.197	008425	8425	9.36	Postprocessed Carrier Float	12/7/2012	11:32:44 AM	POST-MW956C.cor	1717	498780.287
1040732	1170818	316.174	007771	7771	8.63	Postprocessed Carrier Float	12/7/2012	11:32:46 AM	POST-MW956C.cor	1717	498782.335
1040729	1170816	316.366	008900	8900	9.89	Postprocessed Carrier Float	12/7/2012	11:32:48 AM	POST-MW956C.cor	1717	498784.363
1040730	1170815	316.014	007666	7666	8.52	Postprocessed Carrier Float	12/7/2012	11:32:50 AM	POST-MW956C.cor	1717	498786.362
1040729	1170814	317.959	007071	7071	7.86	Postprocessed Code	12/7/2012	11:32:52 AM	POST-MW956C.cor	1717	498788.407

Easting	Northing	Elevation	Text	Rad cpm	uR/hr	Corr Type	GPS Date	GPS Time	Datafile	GPS Week	GPS Second
1040730	1170814	317.904	006214	6214	6.90	Postprocessed Code	12/7/2012	11:32:54 AM	POST-MW956C.cor	1717	498790.272
1040730	1170813	316.938	006568	6568	7.30	Postprocessed Code	12/7/2012	11:32:56 AM	POST-MW956C.cor	1717	498792.381
1040732	1170813	316.229	006883	6883	7.65	Postprocessed Carrier Float	12/7/2012	11:32:58 AM	POST-MW956C.cor	1717	498794.284
1040736	1170813	316.286	006413	6413	7.13	Postprocessed Carrier Float	12/7/2012	11:33:00 AM	POST-MW956C.cor	1717	498796.346
1040741	1170813	316.188	005958	5958	6.62	Postprocessed Carrier Float	12/7/2012	11:33:02 AM	POST-MW956C.cor	1717	498798.325
1040745	1170813	316.287	006341	6341	7.05	Postprocessed Carrier Float	12/7/2012	11:33:04 AM	POST-MW956C.cor	1717	498800.326
1040749	1170812	316.25	006261	6261	6.96	Postprocessed Carrier Float	12/7/2012	11:33:06 AM	POST-MW956C.cor	1717	498802.276
1040753	1170812	316.311	006668	6668	7.41	Postprocessed Carrier Float	12/7/2012	11:33:08 AM	POST-MW956C.cor	1717	498804.253
1040758	1170815	316.487	006227	6227	6.92	Postprocessed Carrier Float	12/7/2012	11:33:10 AM	POST-MW956C.cor	1717	498806.271
1040762	1170815	316.689	006636	6636	7.37	Postprocessed Carrier Float	12/7/2012	11:33:12 AM	POST-MW956C.cor	1717	498808.341
1040766	1170815	316.723	007592	7592	8.44	Postprocessed Carrier Float	12/7/2012	11:33:14 AM	POST-MW956C.cor	1717	498810.333
1040770	1170814	316.681	008207	8207	9.12	Postprocessed Carrier Float	12/7/2012	11:33:16 AM	POST-MW956C.cor	1717	498812.26
1040775	1170814	316.698	007068	7068	7.85	Postprocessed Carrier Float	12/7/2012	11:33:18 AM	POST-MW956C.cor	1717	498814.262
1040779	1170814	316.624	006509	6509	7.23	Postprocessed Carrier Float	12/7/2012	11:33:20 AM	POST-MW956C.cor	1717	498816.335
1040783	1170814	316.577	006595	6595	7.33	Postprocessed Carrier Float	12/7/2012	11:33:22 AM	POST-MW956C.cor	1717	498818.368
1040787	1170814	316.732	007574	7574	8.42	Postprocessed Carrier Float	12/7/2012	11:33:24 AM	POST-MW956C.cor	1717	498820.374
1040789	1170814	316.527	007508	7508	8.34	Postprocessed Carrier Float	12/7/2012	11:33:26 AM	POST-MW956C.cor	1717	498822.32
1040789	1170814	316.74	006468	6468	7.19	Postprocessed Carrier Float	12/7/2012	11:33:30 AM	POST-MW956C.cor	1717	498826.328
1040909	1170766	319.799	009455	9455	10.51	Real-time SBAS Corrected	12/7/2012	9:25:44 AM	POST-MW957.cor	1717	491160.124
1040909	1170764	317.806	010326	10326	11.47	Postprocessed Carrier Float	12/7/2012	9:25:45 AM	POST-MW957.cor	1717	491161.896
1040909	1170764	317.824	007477	7477	8.31	Postprocessed Carrier Float	12/7/2012	9:25:47 AM	POST-MW957.cor	1717	491163.867
1040909	1170764	317.81	008057	8057	8.95	Postprocessed Carrier Float	12/7/2012	9:25:50 AM	POST-MW957.cor	1717	491166.28
1040909	1170764	317.824	009796	9796	10.88	Postprocessed Carrier Float	12/7/2012	9:25:52 AM	POST-MW957.cor	1717	491168.267
1040909	1170764	317.843	010107	10107	11.23	Postprocessed Carrier Float	12/7/2012	9:25:54 AM	POST-MW957.cor	1717	491170.222
1040909	1170764	317.906	009459	9459	10.51	Postprocessed Carrier Float	12/7/2012	9:25:56 AM	POST-MW957.cor	1717	491172.185
1040910	1170764	317.707	009313	9313	10.35	Postprocessed Carrier Float	12/7/2012	9:25:58 AM	POST-MW957.cor	1717	491174.178
1040910	1170765	317.713	008509	8509	9.45	Postprocessed Carrier Float	12/7/2012	9:26:00 AM	POST-MW957.cor	1717	491176.177
1040910	1170765	317.745	009877	9877	10.97	Postprocessed Carrier Float	12/7/2012	9:26:02 AM	POST-MW957.cor	1717	491178.252
1040910	1170765	317.91	009077	9077	10.09	Postprocessed Carrier Float	12/7/2012	9:26:04 AM	POST-MW957.cor	1717	491180.105
1040910	1170768	318.003	008584	8584	9.54	Postprocessed Carrier Float	12/7/2012	9:26:06 AM	POST-MW957.cor	1717	491182.158
1040910	1170768	317.995	008854	8854	9.84	Postprocessed Carrier Float	12/7/2012	9:26:08 AM	POST-MW957.cor	1717	491184.148
1040908	1170767	318.029	008421	8421	9.36	Postprocessed Carrier Float	12/7/2012	9:26:10 AM	POST-MW957.cor	1717	491186.237
1040903	1170766	317.975	009511	9511	10.57	Postprocessed Carrier Float	12/7/2012	9:26:12 AM	POST-MW957.cor	1717	491188.225
1040900	1170767	317.966	010419	10419	11.58	Postprocessed Carrier Float	12/7/2012	9:26:14 AM	POST-MW957.cor	1717	491190.218
1040900	1170766	317.838	008773	8773	9.75	Postprocessed Carrier Float	12/7/2012	9:26:16 AM	POST-MW957.cor	1717	491192.271
1040900	1170766	317.79	009165	9165	10.18	Postprocessed Carrier Float	12/7/2012	9:26:18 AM	POST-MW957.cor	1717	491194.251
1040900	1170767	317.762	008268	8268	9.19	Postprocessed Carrier Float	12/7/2012	9:26:20 AM	POST-MW957.cor	1717	491196.135
1040900	1170767	317.917	007956	7956	8.84	Postprocessed Carrier Float	12/7/2012	9:26:22 AM	POST-MW957.cor	1717	491198.217

Easting	Northing	Elevation	Text	Rad cpm	uR/hr	Corr Type	GPS Date	GPS Time	Datafile	GPS Week	GPS Second
1040896	1170767	318.106	008717	8717	9.69	Postprocessed Carrier Float	12/7/2012	9:26:24 AM	POST-MW957.cor	1717	491200.289
1040891	1170766	318.09	009079	9079	10.09	Postprocessed Carrier Float	12/7/2012	9:26:26 AM	POST-MW957.cor	1717	491202.169
1040885	1170766	318.217	008555	8555	9.51	Postprocessed Carrier Float	12/7/2012	9:26:28 AM	POST-MW957.cor	1717	491204.233
1040880	1170766	318.021	008559	8559	9.51	Postprocessed Carrier Float	12/7/2012	9:26:30 AM	POST-MW957.cor	1717	491206.282
1040874	1170766	318.166	008792	8792	9.77	Postprocessed Carrier Float	12/7/2012	9:26:32 AM	POST-MW957.cor	1717	491208.261
1040869	1170766	318.011	007592	7592	8.44	Postprocessed Carrier Float	12/7/2012	9:26:34 AM	POST-MW957.cor	1717	491210.28
1040864	1170765	318.301	008334	8334	9.26	Postprocessed Carrier Float	12/7/2012	9:26:36 AM	POST-MW957.cor	1717	491212.242
1040861	1170766	318.435	007668	7668	8.52	Postprocessed Carrier Float	12/7/2012	9:26:38 AM	POST-MW957.cor	1717	491214.281
1040860	1170768	318.435	009209	9209	10.23	Postprocessed Carrier Float	12/7/2012	9:26:40 AM	POST-MW957.cor	1717	491216.22
1040864	1170768	318.306	008945	8945	9.94	Postprocessed Carrier Float	12/7/2012	9:26:42 AM	POST-MW957.cor	1717	491218.201
1040870	1170768	318.14	008981	8981	9.98	Postprocessed Carrier Float	12/7/2012	9:26:44 AM	POST-MW957.cor	1717	491220.344
1040875	1170767	318.254	009164	9164	10.18	Postprocessed Carrier Float	12/7/2012	9:26:46 AM	POST-MW957.cor	1717	491222.292
1040880	1170767	318.077	008387	8387	9.32	Postprocessed Carrier Float	12/7/2012	9:26:48 AM	POST-MW957.cor	1717	491224.263
1040885	1170767	318.204	008834	8834	9.82	Postprocessed Carrier Float	12/7/2012	9:26:50 AM	POST-MW957.cor	1717	491226.138
1040890	1170767	318.226	007924	7924	8.80	Postprocessed Carrier Float	12/7/2012	9:26:52 AM	POST-MW957.cor	1717	491228.222
1040895	1170767	318.101	008160	8160	9.07	Postprocessed Carrier Float	12/7/2012	9:26:54 AM	POST-MW957.cor	1717	491230.234
1040899	1170766	318.113	008782	8782	9.76	Postprocessed Carrier Float	12/7/2012	9:26:56 AM	POST-MW957.cor	1717	491232.259
1040904	1170766	318.026	009076	9076	10.08	Postprocessed Carrier Float	12/7/2012	9:26:58 AM	POST-MW957.cor	1717	491234.264
1040909	1170766	317.832	008269	8269	9.19	Postprocessed Carrier Float	12/7/2012	9:27:00 AM	POST-MW957.cor	1717	491236.221
1040912	1170770	317.87	009104	9104	10.12	Postprocessed Carrier Float	12/7/2012	9:27:02 AM	POST-MW957.cor	1717	491238.205
1040910	1170773	317.768	008301	8301	9.22	Postprocessed Carrier Float	12/7/2012	9:27:04 AM	POST-MW957.cor	1717	491240.302
1040905	1170773	317.814	008243	8243	9.16	Postprocessed Carrier Float	12/7/2012	9:27:06 AM	POST-MW957.cor	1717	491242.267
1040900	1170773	317.922	008540	8540	9.49	Postprocessed Carrier Float	12/7/2012	9:27:08 AM	POST-MW957.cor	1717	491244.224
1040895	1170772	318.007	009181	9181	10.20	Postprocessed Carrier Float	12/7/2012	9:27:10 AM	POST-MW957.cor	1717	491246.344
1040891	1170772	318.059	008426	8426	9.36	Postprocessed Carrier Float	12/7/2012	9:27:12 AM	POST-MW957.cor	1717	491248.256
1040885	1170772	318.104	008424	8424	9.36	Postprocessed Carrier Float	12/7/2012	9:27:14 AM	POST-MW957.cor	1717	491250.279
1040881	1170772	318.131	008551	8551	9.50	Postprocessed Carrier Float	12/7/2012	9:27:16 AM	POST-MW957.cor	1717	491252.302
1040876	1170772	318.136	008934	8934	9.93	Postprocessed Carrier Float	12/7/2012	9:27:18 AM	POST-MW957.cor	1717	491254.248
1040871	1170772	318.083	009123	9123	10.14	Postprocessed Carrier Float	12/7/2012	9:27:20 AM	POST-MW957.cor	1717	491256.249
1040866	1170772	318.186	008835	8835	9.82	Postprocessed Carrier Float	12/7/2012	9:27:22 AM	POST-MW957.cor	1717	491258.268
1040862	1170772	318.232	008644	8644	9.60	Postprocessed Carrier Float	12/7/2012	9:27:24 AM	POST-MW957.cor	1717	491260.314
1040859	1170772	318.185	009337	9337	10.37	Postprocessed Carrier Float	12/7/2012	9:27:26 AM	POST-MW957.cor	1717	491262.283
1040859	1170775	317.957	008743	8743	9.71	Postprocessed Carrier Float	12/7/2012	9:27:28 AM	POST-MW957.cor	1717	491264.291
1040862	1170775	318.03	008489	8489	9.43	Postprocessed Carrier Float	12/7/2012	9:27:30 AM	POST-MW957.cor	1717	491266.141
1040867	1170775	317.988	009260	9260	10.29	Postprocessed Carrier Float	12/7/2012	9:27:32 AM	POST-MW957.cor	1717	491268.218
1040872	1170774	318.012	008828	8828	9.81	Postprocessed Carrier Float	12/7/2012	9:27:34 AM	POST-MW957.cor	1717	491270.293
1040877	1170773	318.036	008726	8726	9.70	Postprocessed Carrier Float	12/7/2012	9:27:36 AM	POST-MW957.cor	1717	491272.22
1040882	1170773	317.987	008773	8773	9.75	Postprocessed Carrier Float	12/7/2012	9:27:38 AM	POST-MW957.cor	1717	491274.258

Easting	Northing	Elevation	Text	Rad cpm	uR/hr	Corr Type	GPS Date	GPS Time	Datafile	GPS Week	GPS Second
1040886	1170773	317.961	007800	7800	8.67	Postprocessed Carrier Float	12/7/2012	9:27:40 AM	POST-MW957.cor	1717	491276.226
1040891	1170773	317.891	008775	8775	9.75	Postprocessed Carrier Float	12/7/2012	9:27:42 AM	POST-MW957.cor	1717	491278.225
1040895	1170773	317.978	007816	7816	8.68	Postprocessed Carrier Float	12/7/2012	9:27:44 AM	POST-MW957.cor	1717	491280.271
1040900	1170773	317.864	009203	9203	10.23	Postprocessed Carrier Float	12/7/2012	9:27:46 AM	POST-MW957.cor	1717	491282.26
1040904	1170773	317.814	008577	8577	9.53	Postprocessed Carrier Float	12/7/2012	9:27:48 AM	POST-MW957.cor	1717	491284.23
1040908	1170773	317.847	009131	9131	10.15	Postprocessed Carrier Float	12/7/2012	9:27:50 AM	POST-MW957.cor	1717	491286.211
1040912	1170775	317.898	009428	9428	10.48	Postprocessed Carrier Float	12/7/2012	9:27:52 AM	POST-MW957.cor	1717	491288.19
1040912	1170779	317.863	008569	8569	9.52	Postprocessed Carrier Float	12/7/2012	9:27:54 AM	POST-MW957.cor	1717	491290.325
1040909	1170779	317.742	008613	8613	9.57	Postprocessed Carrier Float	12/7/2012	9:27:56 AM	POST-MW957.cor	1717	491292.234
1040904	1170779	317.81	008383	8383	9.31	Postprocessed Carrier Float	12/7/2012	9:27:58 AM	POST-MW957.cor	1717	491294.21
1040899	1170779	318.011	009126	9126	10.14	Postprocessed Carrier Float	12/7/2012	9:28:00 AM	POST-MW957.cor	1717	491296.207
1040894	1170778	318.076	008670	8670	9.63	Postprocessed Carrier Float	12/7/2012	9:28:02 AM	POST-MW957.cor	1717	491298.233
1040889	1170778	318.103	007757	7757	8.62	Postprocessed Carrier Float	12/7/2012	9:28:04 AM	POST-MW957.cor	1717	491300.304
1040885	1170778	318.16	008742	8742	9.71	Postprocessed Carrier Float	12/7/2012	9:28:06 AM	POST-MW957.cor	1717	491302.24
1040880	1170778	317.992	009036	9036	10.04	Postprocessed Carrier Float	12/7/2012	9:28:08 AM	POST-MW957.cor	1717	491304.272
1040875	1170778	318.019	008177	8177	9.09	Postprocessed Carrier Float	12/7/2012	9:28:10 AM	POST-MW957.cor	1717	491306.242
1040871	1170778	318.105	009436	9436	10.48	Postprocessed Carrier Float	12/7/2012	9:28:12 AM	POST-MW957.cor	1717	491308.251
1040866	1170778	318.146	009519	9519	10.58	Postprocessed Carrier Float	12/7/2012	9:28:14 AM	POST-MW957.cor	1717	491310.203
1040862	1170778	318.134	008502	8502	9.45	Postprocessed Carrier Float	12/7/2012	9:28:16 AM	POST-MW957.cor	1717	491312.112
1040860	1170779	318.063	008931	8931	9.92	Postprocessed Carrier Float	12/7/2012	9:28:18 AM	POST-MW957.cor	1717	491314.123
1040860	1170782	318.031	007926	7926	8.81	Postprocessed Carrier Float	12/7/2012	9:28:20 AM	POST-MW957.cor	1717	491316.29
1040864	1170782	318.05	007717	7717	8.57	Postprocessed Carrier Float	12/7/2012	9:28:22 AM	POST-MW957.cor	1717	491318.348
1040868	1170782	318.135	008590	8590	9.54	Postprocessed Carrier Float	12/7/2012	9:28:24 AM	POST-MW957.cor	1717	491320.211
1040871	1170782	318.201	009094	9094	10.10	Postprocessed Carrier Float	12/7/2012	9:28:26 AM	POST-MW957.cor	1717	491322.157
1040876	1170781	318.052	009058	9058	10.06	Postprocessed Carrier Float	12/7/2012	9:28:28 AM	POST-MW957.cor	1717	491324.122
1040881	1170781	317.924	008812	8812	9.79	Postprocessed Carrier Float	12/7/2012	9:28:30 AM	POST-MW957.cor	1717	491326.228
1040885	1170781	318.053	010044	10044	11.16	Postprocessed Carrier Float	12/7/2012	9:28:32 AM	POST-MW957.cor	1717	491328.235
1040890	1170781	318.065	008330	8330	9.26	Postprocessed Carrier Float	12/7/2012	9:28:34 AM	POST-MW957.cor	1717	491330.214
1040894	1170781	318.057	008320	8320	9.24	Postprocessed Carrier Float	12/7/2012	9:28:36 AM	POST-MW957.cor	1717	491332.232
1040899	1170781	317.947	008995	8995	9.99	Postprocessed Carrier Float	12/7/2012	9:28:38 AM	POST-MW957.cor	1717	491334.249
1040904	1170780	317.885	008692	8692	9.66	Postprocessed Carrier Float	12/7/2012	9:28:40 AM	POST-MW957.cor	1717	491336.25
1040908	1170780	317.771	009100	9100	10.11	Postprocessed Carrier Float	12/7/2012	9:28:42 AM	POST-MW957.cor	1717	491338.252
1040911	1170780	317.822	008451	8451	9.39	Postprocessed Carrier Float	12/7/2012	9:28:44 AM	POST-MW957.cor	1717	491340.296
1040914	1170780	317.601	008268	8268	9.19	Postprocessed Carrier Float	12/7/2012	9:28:46 AM	POST-MW957.cor	1717	491342.248
1040915	1170785	317.427	009336	9336	10.37	Postprocessed Carrier Float	12/7/2012	9:28:48 AM	POST-MW957.cor	1717	491344.245
1040911	1170786	317.491	008526	8526	9.47	Postprocessed Carrier Float	12/7/2012	9:28:50 AM	POST-MW957.cor	1717	491346.264
1040906	1170786	317.658	008055	8055	8.95	Postprocessed Carrier Float	12/7/2012	9:28:52 AM	POST-MW957.cor	1717	491348.266
1040901	1170785	317.848	009623	9623	10.69	Postprocessed Carrier Float	12/7/2012	9:28:54 AM	POST-MW957.cor	1717	491350.323

Easting	Northing	Elevation	Text	Rad cpm	uR/hr	Corr Type	GPS Date	GPS Time	Datafile	GPS Week	GPS Second
1040897	1170785	317.96	008988	8988	9.99	Postprocessed Carrier Float	12/7/2012	9:28:56 AM	POST-MW957.cor	1717	491352.169
1040893	1170785	317.994	009303	9303	10.34	Postprocessed Carrier Float	12/7/2012	9:28:58 AM	POST-MW957.cor	1717	491354.184
1040888	1170785	318.046	008216	8216	9.13	Postprocessed Carrier Float	12/7/2012	9:29:00 AM	POST-MW957.cor	1717	491356.278
1040883	1170786	318.061	007976	7976	8.86	Postprocessed Carrier Float	12/7/2012	9:29:02 AM	POST-MW957.cor	1717	491358.302
1040878	1170786	318.025	008936	8936	9.93	Postprocessed Carrier Float	12/7/2012	9:29:04 AM	POST-MW957.cor	1717	491360.285
1040874	1170786	318.11	008898	8898	9.89	Postprocessed Carrier Float	12/7/2012	9:29:06 AM	POST-MW957.cor	1717	491362.288
1040869	1170786	318.049	008866	8866	9.85	Postprocessed Carrier Float	12/7/2012	9:29:08 AM	POST-MW957.cor	1717	491364.284
1040865	1170787	318.045	008309	8309	9.23	Postprocessed Carrier Float	12/7/2012	9:29:10 AM	POST-MW957.cor	1717	491366.207
1040861	1170787	318.085	009129	9129	10.14	Postprocessed Carrier Float	12/7/2012	9:29:12 AM	POST-MW957.cor	1717	491368.233
1040859	1170788	318.043	009585	9585	10.65	Postprocessed Carrier Float	12/7/2012	9:29:14 AM	POST-MW957.cor	1717	491370.177
1040859	1170790	317.928	007349	7349	8.17	Postprocessed Carrier Float	12/7/2012	9:29:16 AM	POST-MW957.cor	1717	491372.163
1040863	1170789	317.968	008341	8341	9.27	Postprocessed Carrier Float	12/7/2012	9:29:18 AM	POST-MW957.cor	1717	491374.175
1040868	1170789	317.976	008366	8366	9.30	Postprocessed Carrier Float	12/7/2012	9:29:20 AM	POST-MW957.cor	1717	491376.207
1040872	1170789	317.978	009718	9718	10.80	Postprocessed Carrier Float	12/7/2012	9:29:22 AM	POST-MW957.cor	1717	491378.227
1040877	1170789	317.905	008730	8730	9.70	Postprocessed Carrier Float	12/7/2012	9:29:24 AM	POST-MW957.cor	1717	491380.325
1040881	1170789	317.942	008435	8435	9.37	Postprocessed Carrier Float	12/7/2012	9:29:26 AM	POST-MW957.cor	1717	491382.246
1040886	1170789	318.011	009459	9459	10.51	Postprocessed Carrier Float	12/7/2012	9:29:28 AM	POST-MW957.cor	1717	491384.17
1040890	1170789	318.024	008832	8832	9.81	Postprocessed Carrier Float	12/7/2012	9:29:30 AM	POST-MW957.cor	1717	491386.274
1040895	1170789	318.049	008331	8331	9.26	Postprocessed Carrier Float	12/7/2012	9:29:32 AM	POST-MW957.cor	1717	491388.212
1040899	1170789	317.911	008343	8343	9.27	Postprocessed Carrier Float	12/7/2012	9:29:34 AM	POST-MW957.cor	1717	491390.329
1040903	1170789	317.896	007968	7968	8.85	Postprocessed Carrier Float	12/7/2012	9:29:36 AM	POST-MW957.cor	1717	491392.167
1040908	1170789	317.785	007773	7773	8.64	Postprocessed Carrier Float	12/7/2012	9:29:38 AM	POST-MW957.cor	1717	491394.225
1040912	1170790	317.701	009020	9020	10.02	Postprocessed Carrier Float	12/7/2012	9:29:40 AM	POST-MW957.cor	1717	491396.251
1040911	1170795	317.648	008956	8956	9.95	Postprocessed Carrier Float	12/7/2012	9:29:42 AM	POST-MW957.cor	1717	491398.31
1040908	1170796	317.62	007849	7849	8.72	Postprocessed Carrier Float	12/7/2012	9:29:44 AM	POST-MW957.cor	1717	491400.178
1040903	1170796	317.784	007285	7285	8.09	Postprocessed Carrier Float	12/7/2012	9:29:46 AM	POST-MW957.cor	1717	491402.231
1040899	1170795	317.945	008015	8015	8.91	Postprocessed Carrier Float	12/7/2012	9:29:48 AM	POST-MW957.cor	1717	491404.199
1040895	1170795	318.064	008826	8826	9.81	Postprocessed Carrier Float	12/7/2012	9:29:50 AM	POST-MW957.cor	1717	491406.208
1040892	1170795	318.097	007601	7601	8.45	Postprocessed Carrier Float	12/7/2012	9:29:52 AM	POST-MW957.cor	1717	491408.182
1040888	1170796	318.21	008057	8057	8.95	Postprocessed Carrier Float	12/7/2012	9:29:54 AM	POST-MW957.cor	1717	491410.318
1040886	1170794	318.243	006991	6991	7.77	Postprocessed Carrier Float	12/7/2012	9:29:56 AM	POST-MW957.cor	1717	491412.243
1040885	1170792	318.233	008282	8282	9.20	Postprocessed Carrier Float	12/7/2012	9:29:58 AM	POST-MW957.cor	1717	491414.247
1040884	1170793	318.363	007710	7710	8.57	Postprocessed Carrier Float	12/7/2012	9:30:00 AM	POST-MW957.cor	1717	491416.272
1040882	1170796	318.332	007337	7337	8.15	Postprocessed Carrier Float	12/7/2012	9:30:02 AM	POST-MW957.cor	1717	491418.256
1040879	1170794	318.401	006773	6773	7.53	Postprocessed Carrier Float	12/7/2012	9:30:04 AM	POST-MW957.cor	1717	491420.283
1040882	1170792	318.379	008666	8666	9.63	Postprocessed Carrier Float	12/7/2012	9:30:06 AM	POST-MW957.cor	1717	491422.236
1040884	1170793	318.091	008214	8214	9.13	Postprocessed Carrier Float	12/7/2012	9:30:08 AM	POST-MW957.cor	1717	491424.288
1040884	1170794	318.078	007398	7398	8.22	Postprocessed Carrier Float	12/7/2012	9:30:10 AM	POST-MW957.cor	1717	491426.221

Easting	Northing	Elevation	Text	Rad cpm	uR/hr	Corr Type	GPS Date	GPS Time	Datafile	GPS Week	GPS Second
1040884	1170794	317.982	006682	6682	7.42	Postprocessed Carrier Float	12/7/2012	9:30:12 AM	POST-MW957.cor	1717	491428.209
1040884	1170794	318.036	006987	6987	7.76	Postprocessed Carrier Float	12/7/2012	9:30:14 AM	POST-MW957.cor	1717	491430.285
1040884	1170794	318.1	007831	7831	8.70	Postprocessed Carrier Float	12/7/2012	9:30:16 AM	POST-MW957.cor	1717	491432.247
1040885	1170794	318.134	007599	7599	8.44	Postprocessed Carrier Float	12/7/2012	9:30:18 AM	POST-MW957.cor	1717	491434.291
1040885	1170794	318.088	007480	7480	8.31	Postprocessed Carrier Float	12/7/2012	9:30:20 AM	POST-MW957.cor	1717	491436.254
1040885	1170794	318.065	006572	6572	7.30	Postprocessed Carrier Float	12/7/2012	9:30:22 AM	POST-MW957.cor	1717	491438.125
1040884	1170794	318.126	006226	6226	6.92	Postprocessed Carrier Float	12/7/2012	9:30:24 AM	POST-MW957.cor	1717	491440.031
1040885	1170794	318.102	007154	7154	7.95	Postprocessed Carrier Float	12/7/2012	9:30:26 AM	POST-MW957.cor	1717	491442.149
1040885	1170794	318.077	007212	7212	8.01	Postprocessed Carrier Float	12/7/2012	9:30:28 AM	POST-MW957.cor	1717	491444.118
1040885	1170794	318.099	007275	7275	8.08	Postprocessed Carrier Float	12/7/2012	9:30:30 AM	POST-MW957.cor	1717	491446.251
1040885	1170794	318.178	006199	6199	6.89	Postprocessed Carrier Float	12/7/2012	9:30:32 AM	POST-MW957.cor	1717	491448.188
1040885	1170794	318.127	007122	7122	7.91	Postprocessed Carrier Float	12/7/2012	9:30:34 AM	POST-MW957.cor	1717	491450.307
1040885	1170794	318.143	007112	7112	7.90	Postprocessed Carrier Float	12/7/2012	9:30:36 AM	POST-MW957.cor	1717	491452.231
1040885	1170794	318.115	008094	8094	8.99	Postprocessed Carrier Float	12/7/2012	9:30:38 AM	POST-MW957.cor	1717	491454.263
1040885	1170794	318.125	007953	7953	8.84	Postprocessed Carrier Float	12/7/2012	9:30:40 AM	POST-MW957.cor	1717	491456.276
1040885	1170794	318.124	006604	6604	7.34	Postprocessed Carrier Float	12/7/2012	9:30:42 AM	POST-MW957.cor	1717	491458.353
1040885	1170794	318.139	007672	7672	8.52	Postprocessed Carrier Float	12/7/2012	9:30:44 AM	POST-MW957.cor	1717	491460.247
1040885	1170794	318.184	006427	6427	7.14	Postprocessed Carrier Float	12/7/2012	9:30:46 AM	POST-MW957.cor	1717	491462.274
1040885	1170794	318.147	007084	7084	7.87	Postprocessed Carrier Float	12/7/2012	9:30:48 AM	POST-MW957.cor	1717	491464.258
1040884	1170794	318.144	006907	6907	7.67	Postprocessed Carrier Float	12/7/2012	9:30:50 AM	POST-MW957.cor	1717	491466.219
1040884	1170794	318.173	006949	6949	7.72	Postprocessed Carrier Float	12/7/2012	9:30:52 AM	POST-MW957.cor	1717	491468.252
1040884	1170794	318.161	006637	6637	7.37	Postprocessed Carrier Float	12/7/2012	9:30:54 AM	POST-MW957.cor	1717	491470.228
1040885	1170794	318.08	007204	7204	8.00	Postprocessed Carrier Float	12/7/2012	9:30:58 AM	POST-MW957.cor	1717	491474.181
1040884	1170794	318.104	006232	6232	6.92	Postprocessed Carrier Float	12/7/2012	9:31:00 AM	POST-MW957.cor	1717	491476.372
1040884	1170794	318.092	005849	5849	6.50	Postprocessed Carrier Float	12/7/2012	9:31:02 AM	POST-MW957.cor	1717	491478.258
1040884	1170794	318.077	006460	6460	7.18	Postprocessed Carrier Float	12/7/2012	9:31:04 AM	POST-MW957.cor	1717	491480.318
1040884	1170793	318.323	006906	6906	7.67	Postprocessed Carrier Float	12/7/2012	9:31:06 AM	POST-MW957.cor	1717	491482.231
1040881	1170794	318.55	007541	7541	8.38	Postprocessed Carrier Float	12/7/2012	9:31:08 AM	POST-MW957.cor	1717	491484.273
1040877	1170794	318.572	007664	7664	8.52	Postprocessed Carrier Float	12/7/2012	9:31:10 AM	POST-MW957.cor	1717	491486.206
1040872	1170795	318.433	008549	8549	9.50	Postprocessed Carrier Float	12/7/2012	9:31:12 AM	POST-MW957.cor	1717	491488.248
1040868	1170795	318.548	007366	7366	8.18	Postprocessed Carrier Float	12/7/2012	9:31:14 AM	POST-MW957.cor	1717	491490.204
1040863	1170794	318.63	008328	8328	9.25	Postprocessed Carrier Float	12/7/2012	9:31:16 AM	POST-MW957.cor	1717	491492.241
1040860	1170794	318.557	008755	8755	9.73	Postprocessed Carrier Float	12/7/2012	9:31:18 AM	POST-MW957.cor	1717	491494.229
1040859	1170796	318.46	008399	8399	9.33	Postprocessed Carrier Float	12/7/2012	9:31:20 AM	POST-MW957.cor	1717	491496.198
1040862	1170797	318.374	006810	6810	7.57	Postprocessed Carrier Float	12/7/2012	9:31:22 AM	POST-MW957.cor	1717	491498.241
1040866	1170797	318.506	006225	6225	6.92	Postprocessed Carrier Float	12/7/2012	9:31:24 AM	POST-MW957.cor	1717	491500.319
1040871	1170797	318.53	006936	6936	7.71	Postprocessed Carrier Float	12/7/2012	9:31:26 AM	POST-MW957.cor	1717	491502.276
1040875	1170797	318.437	007101	7101	7.89	Postprocessed Carrier Float	12/7/2012	9:31:28 AM	POST-MW957.cor	1717	491504.304

Easting	Northing	Elevation	Text	Rad cpm	uR/hr	Corr Type	GPS Date	GPS Time	Datafile	GPS Week	GPS Second
1040879	1170797	318.431	006683	6683	7.43	Postprocessed Carrier Float	12/7/2012	9:31:30 AM	POST-MW957.cor	1717	491506.3
1040883	1170797	318.451	007287	7287	8.10	Postprocessed Carrier Float	12/7/2012	9:31:32 AM	POST-MW957.cor	1717	491508.238
1040885	1170798	318.482	005975	5975	6.64	Postprocessed Carrier Float	12/7/2012	9:31:34 AM	POST-MW957.cor	1717	491510.3
1040888	1170796	318.311	005855	5855	6.51	Postprocessed Carrier Float	12/7/2012	9:31:36 AM	POST-MW957.cor	1717	491512.233
1040893	1170796	318.269	007361	7361	8.18	Postprocessed Carrier Float	12/7/2012	9:31:38 AM	POST-MW957.cor	1717	491514.198
1040897	1170796	318.189	007937	7937	8.82	Postprocessed Carrier Float	12/7/2012	9:31:40 AM	POST-MW957.cor	1717	491516.247
1040902	1170796	318.044	007951	7951	8.83	Postprocessed Carrier Float	12/7/2012	9:31:42 AM	POST-MW957.cor	1717	491518.312
1040906	1170796	318.063	006407	6407	7.12	Postprocessed Carrier Float	12/7/2012	9:31:44 AM	POST-MW957.cor	1717	491520.296
1040911	1170796	318.056	007623	7623	8.47	Postprocessed Carrier Float	12/7/2012	9:31:46 AM	POST-MW957.cor	1717	491522.254
1040912	1170800	318.14	007286	7286	8.10	Postprocessed Carrier Float	12/7/2012	9:31:48 AM	POST-MW957.cor	1717	491524.188
1040907	1170801	318.259	006004	6004	6.67	Postprocessed Carrier Float	12/7/2012	9:31:50 AM	POST-MW957.cor	1717	491526.176
1040903	1170801	318.344	005545	5545	6.16	Postprocessed Carrier Float	12/7/2012	9:31:52 AM	POST-MW957.cor	1717	491528.18
1040899	1170801	318.365	005489	5489	6.10	Postprocessed Carrier Float	12/7/2012	9:31:54 AM	POST-MW957.cor	1717	491530.335
1040895	1170801	318.308	005373	5373	5.97	Postprocessed Carrier Float	12/7/2012	9:31:56 AM	POST-MW957.cor	1717	491532.178
1040890	1170801	318.467	005362	5362	5.96	Postprocessed Carrier Float	12/7/2012	9:31:58 AM	POST-MW957.cor	1717	491534.215
1040885	1170801	318.537	005929	5929	6.59	Postprocessed Carrier Float	12/7/2012	9:32:00 AM	POST-MW957.cor	1717	491536.275
1040883	1170801	318.366	005326	5326	5.92	Postprocessed Carrier Float	12/7/2012	9:32:02 AM	POST-MW957.cor	1717	491538.232
1040879	1170801	318.518	005127	5127	5.70	Postprocessed Carrier Float	12/7/2012	9:32:04 AM	POST-MW957.cor	1717	491540.321
1040874	1170801	318.427	005070	5070	5.63	Postprocessed Carrier Float	12/7/2012	9:32:06 AM	POST-MW957.cor	1717	491542.265
1040869	1170801	318.413	005807	5807	6.45	Postprocessed Carrier Float	12/7/2012	9:32:08 AM	POST-MW957.cor	1717	491544.261
1040865	1170801	318.493	005761	5761	6.40	Postprocessed Carrier Float	12/7/2012	9:32:10 AM	POST-MW957.cor	1717	491546.276
1040861	1170801	318.467	005898	5898	6.55	Postprocessed Carrier Float	12/7/2012	9:32:12 AM	POST-MW957.cor	1717	491548.227
1040860	1170802	318.32	005783	5783	6.43	Postprocessed Carrier Float	12/7/2012	9:32:14 AM	POST-MW957.cor	1717	491550.283
1040861	1170803	318.297	005500	5500	6.11	Postprocessed Carrier Float	12/7/2012	9:32:16 AM	POST-MW957.cor	1717	491552.19
1040866	1170803	318.27	005298	5298	5.89	Postprocessed Carrier Float	12/7/2012	9:32:18 AM	POST-MW957.cor	1717	491554.224
1040870	1170803	318.259	005553	5553	6.17	Postprocessed Carrier Float	12/7/2012	9:32:20 AM	POST-MW957.cor	1717	491556.201
1040875	1170803	318.267	005491	5491	6.10	Postprocessed Carrier Float	12/7/2012	9:32:22 AM	POST-MW957.cor	1717	491558.218
1040879	1170803	318.324	005866	5866	6.52	Postprocessed Carrier Float	12/7/2012	9:32:24 AM	POST-MW957.cor	1717	491560.288
1040883	1170803	318.356	005633	5633	6.26	Postprocessed Carrier Float	12/7/2012	9:32:26 AM	POST-MW957.cor	1717	491562.189
1040887	1170803	318.352	005498	5498	6.11	Postprocessed Carrier Float	12/7/2012	9:32:28 AM	POST-MW957.cor	1717	491564.245
1040891	1170802	318.164	00506		0.00	Postprocessed Carrier Float	12/7/2012	9:32:30 AM	POST-MW957.cor	1717	491566.13
1040896	1170802	318.166	005294	5294	5.88	Postprocessed Carrier Float	12/7/2012	9:32:32 AM	POST-MW957.cor	1717	491568.206
1040900	1170802	318.11	005194	5194	5.77	Postprocessed Carrier Float	12/7/2012	9:32:34 AM	POST-MW957.cor	1717	491570.277
1040904	1170802	318.006	005625	5625	6.25	Postprocessed Carrier Float	12/7/2012	9:32:36 AM	POST-MW957.cor	1717	491572.252
1040909	1170803	317.868	005774	5774	6.42	Postprocessed Carrier Float	12/7/2012	9:32:38 AM	POST-MW957.cor	1717	491574.228
1040912	1170805	318.005	005382	5382	5.98	Postprocessed Carrier Float	12/7/2012	9:32:40 AM	POST-MW957.cor	1717	491576.204
1040910	1170808	317.906	005906	5906	6.56	Postprocessed Carrier Float	12/7/2012	9:32:42 AM	POST-MW957.cor	1717	491578.258
1040906	1170808	317.956	005640	5640	6.27	Postprocessed Carrier Float	12/7/2012	9:32:44 AM	POST-MW957.cor	1717	491580.269

Easting	Northing	Elevation	Text	Rad cpm	uR/hr	Corr Type	GPS Date	GPS Time	Datafile	GPS Week	GPS Second
1040901	1170808	318.165	005459	5459	6.07	Postprocessed Carrier Float	12/7/2012	9:32:46 AM	POST-MW957.cor	1717	491582.154
1040897	1170808	318.139	005619	5619	6.24	Postprocessed Carrier Float	12/7/2012	9:32:48 AM	POST-MW957.cor	1717	491584.156
1040892	1170808	318.207	005830	5830	6.48	Postprocessed Carrier Float	12/7/2012	9:32:50 AM	POST-MW957.cor	1717	491586.292
1040888	1170808	318.181	005884	5884	6.54	Postprocessed Carrier Float	12/7/2012	9:32:52 AM	POST-MW957.cor	1717	491588.236
1040883	1170808	318.241	005359	5359	5.95	Postprocessed Carrier Float	12/7/2012	9:32:54 AM	POST-MW957.cor	1717	491590.309
1040879	1170808	318.245	005010	5010	5.57	Postprocessed Carrier Float	12/7/2012	9:32:56 AM	POST-MW957.cor	1717	491592.209
1040874	1170808	318.224	005070	5070	5.63	Postprocessed Carrier Float	12/7/2012	9:32:58 AM	POST-MW957.cor	1717	491594.258
1040870	1170808	318.192	005604	5604	6.23	Postprocessed Carrier Float	12/7/2012	9:33:00 AM	POST-MW957.cor	1717	491596.23
1040865	1170808	318.163	005035	5035	5.59	Postprocessed Carrier Float	12/7/2012	9:33:02 AM	POST-MW957.cor	1717	491598.185
1040861	1170808	318.07	005066	5066	5.63	Postprocessed Carrier Float	12/7/2012	9:33:04 AM	POST-MW957.cor	1717	491600.284
1040856	1170807	318.009	005378	5378	5.98	Postprocessed Carrier Float	12/7/2012	9:33:06 AM	POST-MW957.cor	1717	491602.208
1040852	1170808	318.054	005295	5295	5.88	Postprocessed Carrier Float	12/7/2012	9:33:08 AM	POST-MW957.cor	1717	491604.223
1040848	1170807	318.034	005328	5328	5.92	Postprocessed Carrier Float	12/7/2012	9:33:10 AM	POST-MW957.cor	1717	491606.214
1040847	1170807	317.986	005178	5178	5.75	Postprocessed Carrier Float	12/7/2012	9:33:12 AM	POST-MW957.cor	1717	491608.274
1040848	1170807	317.99	005192	5192	5.77	Postprocessed Carrier Float	12/7/2012	9:33:14 AM	POST-MW957.cor	1717	491610.191
1040847	1170807	318.058	005840	5840	6.49	Postprocessed Carrier Float	12/7/2012	9:33:16 AM	POST-MW957.cor	1717	491612.205
1040848	1170809	318.047	005575	5575	6.19	Postprocessed Carrier Float	12/7/2012	9:33:18 AM	POST-MW957.cor	1717	491614.214
1040848	1170810	318.148	005605	5605	6.23	Postprocessed Carrier Float	12/7/2012	9:33:20 AM	POST-MW957.cor	1717	491616.216
1040850	1170810	318.088	006471	6471	7.19	Postprocessed Carrier Float	12/7/2012	9:33:22 AM	POST-MW957.cor	1717	491618.238
1040855	1170810	318.136	006742	6742	7.49	Postprocessed Carrier Float	12/7/2012	9:33:24 AM	POST-MW957.cor	1717	491620.201
1040859	1170810	318.271	005986	5986	6.65	Postprocessed Carrier Float	12/7/2012	9:33:26 AM	POST-MW957.cor	1717	491622.235
1040864	1170810	318.102	006262	6262	6.96	Postprocessed Carrier Float	12/7/2012	9:33:28 AM	POST-MW957.cor	1717	491624.158
1040868	1170810	318.156	006353	6353	7.06	Postprocessed Carrier Float	12/7/2012	9:33:30 AM	POST-MW957.cor	1717	491626.263
1040873	1170810	318.253	006284	6284	6.98	Postprocessed Carrier Float	12/7/2012	9:33:32 AM	POST-MW957.cor	1717	491628.199
1040877	1170810	318.052	005543	5543	6.16	Postprocessed Carrier Float	12/7/2012	9:33:34 AM	POST-MW957.cor	1717	491630.281
1040882	1170810	318.198	006623	6623	7.36	Postprocessed Carrier Float	12/7/2012	9:33:36 AM	POST-MW957.cor	1717	491632.269
1040885	1170810	318.129	006399	6399	7.11	Postprocessed Carrier Float	12/7/2012	9:33:38 AM	POST-MW957.cor	1717	491634.272
1040889	1170810	318.015	007346	7346	8.16	Postprocessed Carrier Float	12/7/2012	9:33:40 AM	POST-MW957.cor	1717	491636.151
1040894	1170810	317.979	005316	5316	5.91	Postprocessed Carrier Float	12/7/2012	9:33:42 AM	POST-MW957.cor	1717	491638.127
1040898	1170810	317.863	005518	5518	6.13	Postprocessed Carrier Float	12/7/2012	9:33:44 AM	POST-MW957.cor	1717	491640.209
1040902	1170810	317.887	005660	5660	6.29	Postprocessed Carrier Float	12/7/2012	9:33:46 AM	POST-MW957.cor	1717	491642.282
1040906	1170810	317.848	005907	5907	6.56	Postprocessed Carrier Float	12/7/2012	9:33:48 AM	POST-MW957.cor	1717	491644.389
1040910	1170810	317.715	006328	6328	7.03	Postprocessed Carrier Float	12/7/2012	9:33:50 AM	POST-MW957.cor	1717	491646.222
1040913	1170811	317.707	005963	5963	6.63	Postprocessed Carrier Float	12/7/2012	9:33:52 AM	POST-MW957.cor	1717	491648.117
1040915	1170811	317.491	005679	5679	6.31	Postprocessed Carrier Float	12/7/2012	9:33:54 AM	POST-MW957.cor	1717	491650.328
1040915	1170811	317.447	006100	6100	6.78	Postprocessed Carrier Float	12/7/2012	9:33:56 AM	POST-MW957.cor	1717	491652.281
1040915	1170811	317.2	006621	6621	7.36	Postprocessed Carrier Float	12/7/2012	9:33:58 AM	POST-MW957.cor	1717	491654.243
1040915	1170811	317.295	006428	6428	7.14	Postprocessed Carrier Float	12/7/2012	9:34:00 AM	POST-MW957.cor	1717	491656.229

Easting	Northing	Elevation	Text	Rad cpm	uR/hr	Corr Type	GPS Date	GPS Time	Datafile	GPS Week	GPS Second
1040918	1170810	317.622	006334	6334	7.04	Postprocessed Carrier Float	12/7/2012	9:34:02 AM	POST-MW957.cor	1717	491658.187
1040920	1170812	317.243	005855	5855	6.51	Postprocessed Carrier Float	12/7/2012	9:34:04 AM	POST-MW957.cor	1717	491660.29
1040919	1170813	317.163	006362	6362	7.07	Postprocessed Carrier Float	12/7/2012	9:34:06 AM	POST-MW957.cor	1717	491662.219
1040919	1170814	317.636	007102	7102	7.89	Postprocessed Carrier Float	12/7/2012	9:34:08 AM	POST-MW957.cor	1717	491664.242
1040919	1170814	316.913	006646	6646	7.38	Postprocessed Carrier Float	12/7/2012	9:34:10 AM	POST-MW957.cor	1717	491666.273
1040919	1170814	317.161	006340	6340	7.04	Postprocessed Carrier Float	12/7/2012	9:34:12 AM	POST-MW957.cor	1717	491668.25
1040919	1170814	316.92	006621	6621	7.36	Postprocessed Carrier Float	12/7/2012	9:34:14 AM	POST-MW957.cor	1717	491670.299
1040919	1170814	316.783	006542	6542	7.27	Postprocessed Carrier Float	12/7/2012	9:34:16 AM	POST-MW957.cor	1717	491672.268
1040919	1170814	316.678	006298	6298	7.00	Postprocessed Carrier Float	12/7/2012	9:34:18 AM	POST-MW957.cor	1717	491674.219
1040919	1170814	316.757	005927	5927	6.59	Postprocessed Carrier Float	12/7/2012	9:34:20 AM	POST-MW957.cor	1717	491676.212
1040919	1170814	316.764	005824	5824	6.47	Postprocessed Carrier Float	12/7/2012	9:34:22 AM	POST-MW957.cor	1717	491678.155
1040919	1170814	316.764	005940	5940	6.60	Postprocessed Carrier Float	12/7/2012	9:34:24 AM	POST-MW957.cor	1717	491680.236
1040919	1170814	316.804	006069	6069	6.74	Postprocessed Carrier Float	12/7/2012	9:34:26 AM	POST-MW957.cor	1717	491682.35
1040919	1170814	316.948	006054	6054	6.73	Postprocessed Carrier Float	12/7/2012	9:34:28 AM	POST-MW957.cor	1717	491684.219
1040919	1170814	316.899	006035	6035	6.71	Postprocessed Carrier Float	12/7/2012	9:34:30 AM	POST-MW957.cor	1717	491686.148
1040916	1170813	317.118	005669	5669	6.30	Postprocessed Carrier Float	12/7/2012	9:34:32 AM	POST-MW957.cor	1717	491688.307
1040912	1170813	317.188	006123	6123	6.80	Postprocessed Carrier Float	12/7/2012	9:34:34 AM	POST-MW957.cor	1717	491690.233
1040908	1170813	317.473	006127	6127	6.81	Postprocessed Carrier Float	12/7/2012	9:34:36 AM	POST-MW957.cor	1717	491692.172
1040904	1170814	317.414	005982	5982	6.65	Postprocessed Carrier Float	12/7/2012	9:34:38 AM	POST-MW957.cor	1717	491694.277
1040901	1170813	317.539	006389	6389	7.10	Postprocessed Carrier Float	12/7/2012	9:34:40 AM	POST-MW957.cor	1717	491696.211
1040897	1170813	317.386	006219	6219	6.91	Postprocessed Carrier Float	12/7/2012	9:34:42 AM	POST-MW957.cor	1717	491698.216
1040893	1170813	317.578	006080	6080	6.76	Postprocessed Carrier Float	12/7/2012	9:34:44 AM	POST-MW957.cor	1717	491700.35
1040889	1170813	317.54	006865	6865	7.63	Postprocessed Carrier Float	12/7/2012	9:34:46 AM	POST-MW957.cor	1717	491702.227
1040885	1170813	317.523	006863	6863	7.63	Postprocessed Carrier Float	12/7/2012	9:34:48 AM	POST-MW957.cor	1717	491704.253
1040881	1170813	317.51	007531	7531	8.37	Postprocessed Carrier Float	12/7/2012	9:34:50 AM	POST-MW957.cor	1717	491706.198
1040877	1170813	317.445	006410	6410	7.12	Postprocessed Carrier Float	12/7/2012	9:34:52 AM	POST-MW957.cor	1717	491708.208
1040873	1170813	317.692	007383	7383	8.20	Postprocessed Carrier Float	12/7/2012	9:34:54 AM	POST-MW957.cor	1717	491710.192
1040869	1170813	317.754	007676	7676	8.53	Postprocessed Carrier Float	12/7/2012	9:34:56 AM	POST-MW957.cor	1717	491712.323
1040865	1170813	317.872	007860	7860	8.73	Postprocessed Carrier Float	12/7/2012	9:34:58 AM	POST-MW957.cor	1717	491714.288
1040862	1170813	317.884	007353	7353	8.17	Postprocessed Carrier Float	12/7/2012	9:35:00 AM	POST-MW957.cor	1717	491716.232
1040858	1170813	317.866	006759	6759	7.51	Postprocessed Carrier Float	12/7/2012	9:35:02 AM	POST-MW957.cor	1717	491718.324
1040854	1170813	317.86	006070	6070	6.74	Postprocessed Carrier Float	12/7/2012	9:35:04 AM	POST-MW957.cor	1717	491720.286
1040851	1170813	317.728	006304	6304	7.00	Postprocessed Carrier Float	12/7/2012	9:35:06 AM	POST-MW957.cor	1717	491722.294
1040848	1170813	317.741	006716	6716	7.46	Postprocessed Carrier Float	12/7/2012	9:35:08 AM	POST-MW957.cor	1717	491724.29
1040845	1170813	317.938	006412	6412	7.12	Postprocessed Carrier Float	12/7/2012	9:35:10 AM	POST-MW957.cor	1717	491726.247
1040844	1170813	317.916	006079	6079	6.75	Postprocessed Carrier Float	12/7/2012	9:35:12 AM	POST-MW957.cor	1717	491728.173
1040844	1170813	318.013	006160	6160	6.84	Postprocessed Carrier Float	12/7/2012	9:35:14 AM	POST-MW957.cor	1717	491730.159
1040844	1170813	317.941	006046	6046	6.72	Postprocessed Carrier Float	12/7/2012	9:35:16 AM	POST-MW957.cor	1717	491732.159

Easting	Northing	Elevation	Text	Rad cpm	uR/hr	Corr Type	GPS Date	GPS Time	Datafile	GPS Week	GPS Second
1040844	1170813	317.998	005775	5775	6.42	Postprocessed Carrier Float	12/7/2012	9:35:18 AM	POST-MW957.cor	1717	491734.115
1040844	1170813	317.975	006117	6117	6.80	Postprocessed Carrier Float	12/7/2012	9:35:20 AM	POST-MW957.cor	1717	491736.158
1040844	1170813	317.863	007185	7185	7.98	Postprocessed Carrier Float	12/7/2012	9:35:22 AM	POST-MW957.cor	1717	491738.169
1040844	1170813	317.936	006614	6614	7.35	Postprocessed Carrier Float	12/7/2012	9:35:24 AM	POST-MW957.cor	1717	491740.313
1040844	1170813	317.912	005915	5915	6.57	Postprocessed Carrier Float	12/7/2012	9:35:26 AM	POST-MW957.cor	1717	491742.244
1040843	1170808	317.379	006813	6813	7.57	Postprocessed Carrier Float	12/7/2012	9:35:28 AM	POST-MW957.cor	1717	491744.236
1040843	1170804	317.786	005378	5378	5.98	Postprocessed Carrier Float	12/7/2012	9:35:30 AM	POST-MW957.cor	1717	491746.236
1040844	1170800	317.671	005930	5930	6.59	Postprocessed Carrier Float	12/7/2012	9:35:32 AM	POST-MW957.cor	1717	491748.249
1040848	1170799	317.593	005078	5078	5.64	Postprocessed Carrier Float	12/7/2012	9:35:34 AM	POST-MW957.cor	1717	491750.272
1040850	1170800	317.597	005509	5509	6.12	Postprocessed Carrier Float	12/7/2012	9:35:36 AM	POST-MW957.cor	1717	491752.19
1040852	1170799	317.534	006636	6636	7.37	Postprocessed Carrier Float	12/7/2012	9:35:38 AM	POST-MW957.cor	1717	491754.376
1040856	1170799	317.706	005744	5744	6.38	Postprocessed Carrier Float	12/7/2012	9:35:40 AM	POST-MW957.cor	1717	491756.158
1040861	1170799	317.719	005515	5515	6.13	Postprocessed Carrier Float	12/7/2012	9:35:42 AM	POST-MW957.cor	1717	491758.294
1040866	1170799	317.707	005376	5376	5.97	Postprocessed Carrier Float	12/7/2012	9:35:44 AM	POST-MW957.cor	1717	491760.254
1040871	1170799	317.767	005924	5924	6.58	Postprocessed Carrier Float	12/7/2012	9:35:46 AM	POST-MW957.cor	1717	491762.3
1040875	1170799	317.824	005894	5894	6.55	Postprocessed Carrier Float	12/7/2012	9:35:48 AM	POST-MW957.cor	1717	491764.273
1040880	1170799	317.803	005668	5668	6.30	Postprocessed Carrier Float	12/7/2012	9:35:50 AM	POST-MW957.cor	1717	491766.136
1040884	1170799	317.733	005496	5496	6.11	Postprocessed Carrier Float	12/7/2012	9:35:52 AM	POST-MW957.cor	1717	491768.152
1040889	1170799	317.798	005741	5741	6.38	Postprocessed Carrier Float	12/7/2012	9:35:54 AM	POST-MW957.cor	1717	491770.289
1040893	1170799	317.696	005963	5963	6.63	Postprocessed Carrier Float	12/7/2012	9:35:56 AM	POST-MW957.cor	1717	491772.204
1040897	1170799	317.555	005594	5594	6.22	Postprocessed Carrier Float	12/7/2012	9:35:58 AM	POST-MW957.cor	1717	491774.265
1040902	1170799	317.571	005699	5699	6.33	Postprocessed Carrier Float	12/7/2012	9:36:00 AM	POST-MW957.cor	1717	491776.307
1040907	1170799	317.422	006279	6279	6.98	Postprocessed Carrier Float	12/7/2012	9:36:02 AM	POST-MW957.cor	1717	491778.281
1040911	1170799	317.411	004980	4980	5.53	Postprocessed Carrier Float	12/7/2012	9:36:04 AM	POST-MW957.cor	1717	491780.334
1040915	1170799	317.447	005391	5391	5.99	Postprocessed Carrier Float	12/7/2012	9:36:06 AM	POST-MW957.cor	1717	491782.184
1040917	1170802	317.258	005786	5786	6.43	Postprocessed Carrier Float	12/7/2012	9:36:08 AM	POST-MW957.cor	1717	491784.259
1040917	1170807	317.171	005751	5751	6.39	Postprocessed Carrier Float	12/7/2012	9:36:10 AM	POST-MW957.cor	1717	491786.26
1040917	1170812	316.828	005619	5619	6.24	Postprocessed Carrier Float	12/7/2012	9:36:12 AM	POST-MW957.cor	1717	491788.158
1040917	1170813	316.778	005842	5842	6.49	Postprocessed Carrier Float	12/7/2012	9:36:14 AM	POST-MW957.cor	1717	491790.253
1040916	1170812	316.225	006026	6026	6.70	Postprocessed Carrier Float	12/7/2012	9:36:16 AM	POST-MW957.cor	1717	491792.33
1040916	1170813	316.551	006355	6355	7.06	Postprocessed Carrier Float	12/7/2012	9:36:18 AM	POST-MW957.cor	1717	491794.309
1040916	1170813	316.651	006123	6123	6.80	Postprocessed Carrier Float	12/7/2012	9:36:20 AM	POST-MW957.cor	1717	491796.274
1040916	1170813	316.594	005774	5774	6.42	Postprocessed Carrier Float	12/7/2012	9:36:22 AM	POST-MW957.cor	1717	491798.276
1041054	1170675	313.021	009371	9371	10.41	Postprocessed Carrier Float	12/7/2012	8:51:48 AM	POST-MW958.cor	1717	489124.19
1041054	1170675	313.025	010553	10553	11.73	Postprocessed Carrier Float	12/7/2012	8:51:50 AM	POST-MW958.cor	1717	489126.189
1041054	1170675	313.019	010582	10582	11.76	Postprocessed Carrier Float	12/7/2012	8:51:52 AM	POST-MW958.cor	1717	489128.145
1041054	1170675	313.036	009608	9608	10.68	Postprocessed Carrier Float	12/7/2012	8:51:54 AM	POST-MW958.cor	1717	489130.103
1041054	1170675	313.035	010275	10275	11.42	Postprocessed Carrier Float	12/7/2012	8:51:56 AM	POST-MW958.cor	1717	489132.205

Easting	Northing	Elevation	Text	Rad cpm	uR/hr	Corr Type	GPS Date	GPS Time	Datafile	GPS Week	GPS Second
1041054	1170676	313.109	011149	11149	12.39	Postprocessed Carrier Float	12/7/2012	8:51:58 AM	POST-MW958.cor	1717	489134.07
1041054	1170681	313.05	009569	9569	10.63	Postprocessed Carrier Float	12/7/2012	8:52:00 AM	POST-MW958.cor	1717	489136.169
1041054	1170686	313.166	010070	10070	11.19	Postprocessed Carrier Float	12/7/2012	8:52:02 AM	POST-MW958.cor	1717	489138.103
1041054	1170691	313.142	009967	9967	11.07	Postprocessed Carrier Float	12/7/2012	8:52:04 AM	POST-MW958.cor	1717	489140.257
1041054	1170694	313.261	011287	11287	12.54	Postprocessed Carrier Float	12/7/2012	8:52:06 AM	POST-MW958.cor	1717	489142.118
1041054	1170699	313.078	009105	9105	10.12	Postprocessed Carrier Float	12/7/2012	8:52:08 AM	POST-MW958.cor	1717	489144.182
1041054	1170704	313.04	010408	10408	11.56	Postprocessed Carrier Float	12/7/2012	8:52:10 AM	POST-MW958.cor	1717	489146.16
1041055	1170708	312.999	008961	8961	9.96	Postprocessed Carrier Float	12/7/2012	8:52:12 AM	POST-MW958.cor	1717	489148.157
1041055	1170713	312.826	009950	9950	11.06	Postprocessed Carrier Float	12/7/2012	8:52:14 AM	POST-MW958.cor	1717	489150.22
1041055	1170717	312.704	009479	9479	10.53	Postprocessed Carrier Float	12/7/2012	8:52:16 AM	POST-MW958.cor	1717	489152.213
1041055	1170722	312.501	009787	9787	10.87	Postprocessed Carrier Float	12/7/2012	8:52:18 AM	POST-MW958.cor	1717	489154.222
1041055	1170725	312.285	008456	8456	9.40	Postprocessed Carrier Float	12/7/2012	8:52:20 AM	POST-MW958.cor	1717	489156.278
1041053	1170726	312.348	009363	9363	10.40	Postprocessed Carrier Float	12/7/2012	8:52:22 AM	POST-MW958.cor	1717	489158.164
1041052	1170725	312.42	008460	8460	9.40	Postprocessed Carrier Float	12/7/2012	8:52:24 AM	POST-MW958.cor	1717	489160.196
1041052	1170721	312.723	008133	8133	9.04	Postprocessed Carrier Float	12/7/2012	8:52:26 AM	POST-MW958.cor	1717	489162.047
1041052	1170716	312.917	009981	9981	11.09	Postprocessed Carrier Float	12/7/2012	8:52:28 AM	POST-MW958.cor	1717	489164.149
1041052	1170711	312.985	010291	10291	11.43	Postprocessed Carrier Float	12/7/2012	8:52:30 AM	POST-MW958.cor	1717	489166.31
1041053	1170706	313.039	010985	10985	12.21	Postprocessed Carrier Float	12/7/2012	8:52:32 AM	POST-MW958.cor	1717	489168.227
1041053	1170702	313.126	009461	9461	10.51	Postprocessed Carrier Float	12/7/2012	8:52:34 AM	POST-MW958.cor	1717	489170.209
1041053	1170698	313.166	009224	9224	10.25	Postprocessed Carrier Float	12/7/2012	8:52:36 AM	POST-MW958.cor	1717	489172.146
1041054	1170694	313.132	009539	9539	10.60	Postprocessed Carrier Float	12/7/2012	8:52:38 AM	POST-MW958.cor	1717	489174.089
1041055	1170689	313.056	009206	9206	10.23	Postprocessed Carrier Float	12/7/2012	8:52:40 AM	POST-MW958.cor	1717	489176.149
1041056	1170685	313.064	010347	10347	11.50	Postprocessed Carrier Float	12/7/2012	8:52:42 AM	POST-MW958.cor	1717	489178.16
1041057	1170680	313.078	010441	10441	11.60	Postprocessed Carrier Float	12/7/2012	8:52:44 AM	POST-MW958.cor	1717	489180.203
1041057	1170677	313.196	010230	10230	11.37	Postprocessed Carrier Float	12/7/2012	8:52:46 AM	POST-MW958.cor	1717	489182.148
1041054	1170673	313.329	008994	8994	9.99	Postprocessed Carrier Float	12/7/2012	8:52:48 AM	POST-MW958.cor	1717	489184.241
1041051	1170676	313.264	009997	9997	11.11	Postprocessed Carrier Float	12/7/2012	8:52:50 AM	POST-MW958.cor	1717	489186.368
1041051	1170680	313.204	010367	10367	11.52	Postprocessed Carrier Float	12/7/2012	8:52:52 AM	POST-MW958.cor	1717	489188.157
1041050	1170685	313.221	009528	9528	10.59	Postprocessed Carrier Float	12/7/2012	8:52:54 AM	POST-MW958.cor	1717	489190.261
1041050	1170689	313.237	009693	9693	10.77	Postprocessed Carrier Float	12/7/2012	8:52:56 AM	POST-MW958.cor	1717	489192.29
1041050	1170694	313.124	009883	9883	10.98	Postprocessed Carrier Float	12/7/2012	8:52:58 AM	POST-MW958.cor	1717	489194.186
1041050	1170698	313.165	009662	9662	10.74	Postprocessed Carrier Float	12/7/2012	8:53:00 AM	POST-MW958.cor	1717	489196.179
1041050	1170703	313.147	011013	11013	12.24	Postprocessed Carrier Float	12/7/2012	8:53:02 AM	POST-MW958.cor	1717	489198.196
1041050	1170708	313.113	009103	9103	10.11	Postprocessed Carrier Float	12/7/2012	8:53:04 AM	POST-MW958.cor	1717	489200.168
1041050	1170712	313.02	009194	9194	10.22	Postprocessed Carrier Float	12/7/2012	8:53:06 AM	POST-MW958.cor	1717	489202.179
1041050	1170717	312.865	009732	9732	10.81	Postprocessed Carrier Float	12/7/2012	8:53:08 AM	POST-MW958.cor	1717	489204.28
1041051	1170722	312.633	008850	8850	9.83	Postprocessed Carrier Float	12/7/2012	8:53:10 AM	POST-MW958.cor	1717	489206.088
1041051	1170726	312.281	009058	9058	10.06	Postprocessed Carrier Float	12/7/2012	8:53:12 AM	POST-MW958.cor	1717	489208.249

Easting	Northing	Elevation	Text	Rad cpm	uR/hr	Corr Type	GPS Date	GPS Time	Datafile	GPS Week	GPS Second
1041049	1170727	312.398	009048	9048	10.05	Postprocessed Carrier Float	12/7/2012	8:53:14 AM	POST-MW958.cor	1717	489210.288
1041047	1170725	312.412	010345	10345	11.49	Postprocessed Carrier Float	12/7/2012	8:53:16 AM	POST-MW958.cor	1717	489212.204
1041047	1170720	312.833	009414	9414	10.46	Postprocessed Carrier Float	12/7/2012	8:53:18 AM	POST-MW958.cor	1717	489214.26
1041047	1170715	313.008	008628	8628	9.59	Postprocessed Carrier Float	12/7/2012	8:53:20 AM	POST-MW958.cor	1717	489216.234
1041047	1170711	313.183	007859	7859	8.73	Postprocessed Carrier Float	12/7/2012	8:53:22 AM	POST-MW958.cor	1717	489218.127
1041046	1170706	313.155	008426	8426	9.36	Postprocessed Carrier Float	12/7/2012	8:53:24 AM	POST-MW958.cor	1717	489220.232
1041046	1170701	313.132	008686	8686	9.65	Postprocessed Carrier Float	12/7/2012	8:53:26 AM	POST-MW958.cor	1717	489222.13
1041046	1170696	313.278	008628	8628	9.59	Postprocessed Carrier Float	12/7/2012	8:53:28 AM	POST-MW958.cor	1717	489224.162
1041046	1170691	313.24	009381	9381	10.42	Postprocessed Carrier Float	12/7/2012	8:53:30 AM	POST-MW958.cor	1717	489226.21
1041046	1170686	313.13	009632	9632	10.70	Postprocessed Carrier Float	12/7/2012	8:53:32 AM	POST-MW958.cor	1717	489228.211
1041046	1170681	313.26	010932	10932	12.15	Postprocessed Carrier Float	12/7/2012	8:53:34 AM	POST-MW958.cor	1717	489230.204
1041046	1170677	313.27	009488	9488	10.54	Postprocessed Carrier Float	12/7/2012	8:53:36 AM	POST-MW958.cor	1717	489232.171
1041042	1170676	313.381	010223	10223	11.36	Postprocessed Carrier Float	12/7/2012	8:53:38 AM	POST-MW958.cor	1717	489234.156
1041042	1170679	313.228	009766	9766	10.85	Postprocessed Carrier Float	12/7/2012	8:53:40 AM	POST-MW958.cor	1717	489236.267
1041042	1170684	313.132	009633	9633	10.70	Postprocessed Carrier Float	12/7/2012	8:53:42 AM	POST-MW958.cor	1717	489238.239
1041042	1170688	313.075	008799	8799	9.78	Postprocessed Carrier Float	12/7/2012	8:53:44 AM	POST-MW958.cor	1717	489240.196
1041042	1170693	313.088	009227	9227	10.25	Postprocessed Carrier Float	12/7/2012	8:53:46 AM	POST-MW958.cor	1717	489242.156
1041043	1170698	313.098	009674	9674	10.75	Postprocessed Carrier Float	12/7/2012	8:53:48 AM	POST-MW958.cor	1717	489244.248
1041043	1170703	313.039	010002	10002	11.11	Postprocessed Carrier Float	12/7/2012	8:53:50 AM	POST-MW958.cor	1717	489246.342
1041043	1170707	313.065	010390	10390	11.54	Postprocessed Carrier Float	12/7/2012	8:53:52 AM	POST-MW958.cor	1717	489248.249
1041044	1170712	312.914	008516	8516	9.46	Postprocessed Carrier Float	12/7/2012	8:53:54 AM	POST-MW958.cor	1717	489250.238
1041045	1170716	312.715	009127	9127	10.14	Postprocessed Carrier Float	12/7/2012	8:53:56 AM	POST-MW958.cor	1717	489252.156
1041045	1170721	312.651	008227	8227	9.14	Postprocessed Carrier Float	12/7/2012	8:53:58 AM	POST-MW958.cor	1717	489254.105
1041046	1170725	312.387	008359	8359	9.29	Postprocessed Carrier Float	12/7/2012	8:54:00 AM	POST-MW958.cor	1717	489256.125
1041044	1170727	312.396	008952	8952	9.95	Postprocessed Carrier Float	12/7/2012	8:54:02 AM	POST-MW958.cor	1717	489258.177
1041042	1170727	312.432	008772	8772	9.75	Postprocessed Carrier Float	12/7/2012	8:54:04 AM	POST-MW958.cor	1717	489260.2
1041042	1170722	312.542	008400	8400	9.33	Postprocessed Carrier Float	12/7/2012	8:54:06 AM	POST-MW958.cor	1717	489262.084
1041042	1170717	312.738	009540	9540	10.60	Postprocessed Carrier Float	12/7/2012	8:54:08 AM	POST-MW958.cor	1717	489264.071
1041041	1170712	313.001	008861	8861	9.85	Postprocessed Carrier Float	12/7/2012	8:54:10 AM	POST-MW958.cor	1717	489266.229
1041041	1170707	313.097	009801	9801	10.89	Postprocessed Carrier Float	12/7/2012	8:54:12 AM	POST-MW958.cor	1717	489268.166
1041041	1170702	313.079	009987	9987	11.10	Postprocessed Carrier Float	12/7/2012	8:54:14 AM	POST-MW958.cor	1717	489270.046
1041041	1170696	313.163	009811	9811	10.90	Postprocessed Carrier Float	12/7/2012	8:54:16 AM	POST-MW958.cor	1717	489272.1
1041042	1170691	313.252	009823	9823	10.91	Postprocessed Carrier Float	12/7/2012	8:54:18 AM	POST-MW958.cor	1717	489274.102
1041041	1170686	313.174	010514	10514	11.68	Postprocessed Carrier Float	12/7/2012	8:54:20 AM	POST-MW958.cor	1717	489276.181
1041041	1170680	313.214	009312	9312	10.35	Postprocessed Carrier Float	12/7/2012	8:54:22 AM	POST-MW958.cor	1717	489278.14
1041041	1170675	313.277	009987	9987	11.10	Postprocessed Carrier Float	12/7/2012	8:54:24 AM	POST-MW958.cor	1717	489280.206
1041037	1170674	313.346	010156	10156	11.28	Postprocessed Carrier Float	12/7/2012	8:54:26 AM	POST-MW958.cor	1717	489282.114
1041036	1170677	313.129	009424	9424	10.47	Postprocessed Carrier Float	12/7/2012	8:54:28 AM	POST-MW958.cor	1717	489284.122

Easting	Northing	Elevation	Text	Rad cpm	uR/hr	Corr Type	GPS Date	GPS Time	Datafile	GPS Week	GPS Second
1041036	1170683	313.26	010069	10069	11.19	Postprocessed Carrier Float	12/7/2012	8:54:30 AM	POST-MW958.cor	1717	489286.299
1041036	1170688	313.274	011788	11788	13.10	Postprocessed Carrier Float	12/7/2012	8:54:32 AM	POST-MW958.cor	1717	489288.276
1041036	1170693	313.054	010613	10613	11.79	Postprocessed Carrier Float	12/7/2012	8:54:34 AM	POST-MW958.cor	1717	489290.266
1041036	1170697	313.195	009611	9611	10.68	Postprocessed Carrier Float	12/7/2012	8:54:36 AM	POST-MW958.cor	1717	489292.141
1041035	1170702	313.077	008903	8903	9.89	Postprocessed Carrier Float	12/7/2012	8:54:38 AM	POST-MW958.cor	1717	489294.179
1041035	1170704	312.904	009001	9001	10.00	Postprocessed Carrier Float	12/7/2012	8:54:40 AM	POST-MW958.cor	1717	489296.231
1041035	1170704	312.939	009495	9495	10.55	Postprocessed Carrier Float	12/7/2012	8:54:42 AM	POST-MW958.cor	1717	489298.232
1041035	1170708	312.996	009721	9721	10.80	Postprocessed Carrier Float	12/7/2012	8:54:44 AM	POST-MW958.cor	1717	489300.276
1041035	1170713	312.947	009787	9787	10.87	Postprocessed Carrier Float	12/7/2012	8:54:46 AM	POST-MW958.cor	1717	489302.158
1041035	1170718	312.701	010414	10414	11.57	Postprocessed Carrier Float	12/7/2012	8:54:48 AM	POST-MW958.cor	1717	489304.156
1041035	1170723	312.601	009246	9246	10.27	Postprocessed Carrier Float	12/7/2012	8:54:50 AM	POST-MW958.cor	1717	489306.196
1041035	1170727	312.405	010365	10365	11.52	Postprocessed Carrier Float	12/7/2012	8:54:52 AM	POST-MW958.cor	1717	489308.104
1041033	1170729	312.531	010383	10383	11.54	Postprocessed Carrier Float	12/7/2012	8:54:54 AM	POST-MW958.cor	1717	489310.172
1041032	1170727	312.569	008778	8778	9.75	Postprocessed Carrier Float	12/7/2012	8:54:56 AM	POST-MW958.cor	1717	489312.144
1041032	1170722	312.714	009541	9541	10.60	Postprocessed Carrier Float	12/7/2012	8:54:58 AM	POST-MW958.cor	1717	489314.218
1041032	1170717	312.907	008782	8782	9.76	Postprocessed Carrier Float	12/7/2012	8:55:00 AM	POST-MW958.cor	1717	489316.162
1041032	1170712	313.07	010377	10377	11.53	Postprocessed Carrier Float	12/7/2012	8:55:02 AM	POST-MW958.cor	1717	489318.21
1041032	1170707	313.082	008748	8748	9.72	Postprocessed Carrier Float	12/7/2012	8:55:04 AM	POST-MW958.cor	1717	489320.177
1041031	1170702	313.202	008999	8999	10.00	Postprocessed Carrier Float	12/7/2012	8:55:06 AM	POST-MW958.cor	1717	489322.158
1041031	1170702	313.05	008610	8610	9.57	Postprocessed Carrier Float	12/7/2012	8:55:08 AM	POST-MW958.cor	1717	489324.179
1041031	1170702	313.018	009073	9073	10.08	Postprocessed Carrier Float	12/7/2012	8:55:10 AM	POST-MW958.cor	1717	489326.096
1041031	1170702	313.021	009514	9514	10.57	Postprocessed Carrier Float	12/7/2012	8:55:12 AM	POST-MW958.cor	1717	489328.136
1041031	1170702	313.059	009062	9062	10.07	Postprocessed Carrier Float	12/7/2012	8:55:14 AM	POST-MW958.cor	1717	489330.355
1041030	1170702	313.032	008891	8891	9.88	Postprocessed Carrier Float	12/7/2012	8:55:16 AM	POST-MW958.cor	1717	489332.133
1041030	1170701	313.069	008843	8843	9.83	Postprocessed Carrier Float	12/7/2012	8:55:18 AM	POST-MW958.cor	1717	489334.185
1041030	1170701	313.026	007880	7880	8.76	Postprocessed Carrier Float	12/7/2012	8:55:20 AM	POST-MW958.cor	1717	489336.111
1041030	1170702	313.001	007752	7752	8.61	Postprocessed Carrier Float	12/7/2012	8:55:22 AM	POST-MW958.cor	1717	489338.092
1041030	1170702	312.998	008334	8334	9.26	Postprocessed Carrier Float	12/7/2012	8:55:24 AM	POST-MW958.cor	1717	489340.398
1041030	1170702	312.972	008960	8960	9.96	Postprocessed Carrier Float	12/7/2012	8:55:26 AM	POST-MW958.cor	1717	489342.235
1041030	1170702	312.94	008082	8082	8.98	Postprocessed Carrier Float	12/7/2012	8:55:28 AM	POST-MW958.cor	1717	489344.223
1041030	1170702	312.947	007120	7120	7.91	Postprocessed Carrier Float	12/7/2012	8:55:30 AM	POST-MW958.cor	1717	489346.216
1041030	1170702	313.006	008162	8162	9.07	Postprocessed Carrier Float	12/7/2012	8:55:32 AM	POST-MW958.cor	1717	489348.268
1041030	1170702	313.044	009675	9675	10.75	Postprocessed Carrier Float	12/7/2012	8:55:34 AM	POST-MW958.cor	1717	489350.174
1041030	1170702	312.996	008134	8134	9.04	Postprocessed Carrier Float	12/7/2012	8:55:36 AM	POST-MW958.cor	1717	489352.138
1041030	1170702	313.011	008278	8278	9.20	Postprocessed Carrier Float	12/7/2012	8:55:38 AM	POST-MW958.cor	1717	489354.17
1041030	1170702	313.005	009307	9307	10.34	Postprocessed Carrier Float	12/7/2012	8:55:40 AM	POST-MW958.cor	1717	489356.159
1041030	1170702	313.005	007601	7601	8.45	Postprocessed Carrier Float	12/7/2012	8:55:42 AM	POST-MW958.cor	1717	489358.288
1041030	1170702	312.986	007810	7810	8.68	Postprocessed Carrier Float	12/7/2012	8:55:44 AM	POST-MW958.cor	1717	489360.183

Easting	Northing	Elevation	Text	Rad cpm	uR/hr	Corr Type	GPS Date	GPS Time	Datafile	GPS Week	GPS Second
1041030	1170702	312.977	008580	8580	9.53	Postprocessed Carrier Float	12/7/2012	8:55:46 AM	POST-MW958.cor	1717	489362.276
1041030	1170702	312.977	008553	8553	9.50	Postprocessed Carrier Float	12/7/2012	8:55:48 AM	POST-MW958.cor	1717	489364.115
1041030	1170702	312.986	008544	8544	9.49	Postprocessed Carrier Float	12/7/2012	8:55:50 AM	POST-MW958.cor	1717	489366.099
1041030	1170702	313.061	008086	8086	8.98	Postprocessed Carrier Float	12/7/2012	8:55:52 AM	POST-MW958.cor	1717	489368.104
1041030	1170702	313.123	007728	7728	8.59	Postprocessed Carrier Float	12/7/2012	8:55:54 AM	POST-MW958.cor	1717	489370.356
1041030	1170702	313.088	008470	8470	9.41	Postprocessed Carrier Float	12/7/2012	8:55:56 AM	POST-MW958.cor	1717	489372.332
1041030	1170702	313.098	007879	7879	8.75	Postprocessed Carrier Float	12/7/2012	8:55:58 AM	POST-MW958.cor	1717	489374.261
1041030	1170702	313.107	008187	8187	9.10	Postprocessed Carrier Float	12/7/2012	8:56:00 AM	POST-MW958.cor	1717	489376.251
1041030	1170702	313.13	008424	8424	9.36	Postprocessed Carrier Float	12/7/2012	8:56:02 AM	POST-MW958.cor	1717	489378.119
1041030	1170702	313.156	008709	8709	9.68	Postprocessed Carrier Float	12/7/2012	8:56:04 AM	POST-MW958.cor	1717	489380.17
1041030	1170702	313.139	008393	8393	9.33	Postprocessed Carrier Float	12/7/2012	8:56:06 AM	POST-MW958.cor	1717	489382.013
1041030	1170702	313.122	009150	9150	10.17	Postprocessed Carrier Float	12/7/2012	8:56:08 AM	POST-MW958.cor	1717	489384.262
1041030	1170702	313.103	008296	8296	9.22	Postprocessed Carrier Float	12/7/2012	8:56:10 AM	POST-MW958.cor	1717	489386.147
1041030	1170702	313.051	007988	7988	8.88	Postprocessed Carrier Float	12/7/2012	8:56:12 AM	POST-MW958.cor	1717	489388.149
1041030	1170702	313.036	007706	7706	8.56	Postprocessed Carrier Float	12/7/2012	8:56:14 AM	POST-MW958.cor	1717	489390.279
1041030	1170702	313.077	008028	8028	8.92	Postprocessed Carrier Float	12/7/2012	8:56:18 AM	POST-MW958.cor	1717	489394.219
1041030	1170702	313.03	007559	7559	8.40	Postprocessed Carrier Float	12/7/2012	8:56:20 AM	POST-MW958.cor	1717	489396.227
1041030	1170702	313.068	008100	8100	9.00	Postprocessed Carrier Float	12/7/2012	8:56:22 AM	POST-MW958.cor	1717	489398.241
1041030	1170702	313.035	007631	7631	8.48	Postprocessed Carrier Float	12/7/2012	8:56:24 AM	POST-MW958.cor	1717	489400.233
1041031	1170702	313.013	008531	8531	9.48	Postprocessed Carrier Float	12/7/2012	8:56:26 AM	POST-MW958.cor	1717	489402.137
1041032	1170702	313.299	008595	8595	9.55	Postprocessed Carrier Float	12/7/2012	8:56:28 AM	POST-MW958.cor	1717	489404.211
1041032	1170703	312.991	008472	8472	9.41	Postprocessed Carrier Float	12/7/2012	8:56:30 AM	POST-MW958.cor	1717	489406.084
1041032	1170703	313.038	010909	10909	12.12	Postprocessed Carrier Float	12/7/2012	8:56:32 AM	POST-MW958.cor	1717	489408.093
1041032	1170703	313.09	007792	7792	8.66	Postprocessed Carrier Float	12/7/2012	8:56:34 AM	POST-MW958.cor	1717	489410.239
1041032	1170703	313.112	009419	9419	10.47	Postprocessed Carrier Float	12/7/2012	8:56:36 AM	POST-MW958.cor	1717	489412.241
1041032	1170703	313.061	009513	9513	10.57	Postprocessed Carrier Float	12/7/2012	8:56:38 AM	POST-MW958.cor	1717	489414.151
1041032	1170703	313.06	009474	9474	10.53	Postprocessed Carrier Float	12/7/2012	8:56:40 AM	POST-MW958.cor	1717	489416.251
1041032	1170703	313.072	008804	8804	9.78	Postprocessed Carrier Float	12/7/2012	8:56:42 AM	POST-MW958.cor	1717	489418.166
1041033	1170699	313.193	009062	9062	10.07	Postprocessed Carrier Float	12/7/2012	8:56:44 AM	POST-MW958.cor	1717	489420.182
1041033	1170694	313.204	010173	10173	11.30	Postprocessed Carrier Float	12/7/2012	8:56:46 AM	POST-MW958.cor	1717	489422.16
1041033	1170689	313.326	009366	9366	10.41	Postprocessed Carrier Float	12/7/2012	8:56:48 AM	POST-MW958.cor	1717	489424.101
1041033	1170684	313.248	008962	8962	9.96	Postprocessed Carrier Float	12/7/2012	8:56:50 AM	POST-MW958.cor	1717	489426.267
1041033	1170679	313.164	008570	8570	9.52	Postprocessed Carrier Float	12/7/2012	8:56:52 AM	POST-MW958.cor	1717	489428.183
1041031	1170675	313.12	009408	9408	10.45	Postprocessed Carrier Float	12/7/2012	8:56:54 AM	POST-MW958.cor	1717	489430.105
1041029	1170678	313.236	009003	9003	10.00	Postprocessed Carrier Float	12/7/2012	8:56:56 AM	POST-MW958.cor	1717	489432.162
1041029	1170682	313.254	008535	8535	9.48	Postprocessed Carrier Float	12/7/2012	8:56:58 AM	POST-MW958.cor	1717	489434.186
1041029	1170687	313.378	010628	10628	11.81	Postprocessed Carrier Float	12/7/2012	8:57:00 AM	POST-MW958.cor	1717	489436.204
1041029	1170693	313.265	009589	9589	10.65	Postprocessed Carrier Float	12/7/2012	8:57:02 AM	POST-MW958.cor	1717	489438.249

Easting	Northing	Elevation	Text	Rad cpm	uR/hr	Corr Type	GPS Date	GPS Time	Datafile	GPS Week	GPS Second
1041028	1170698	313.271	009959	9959	11.07	Postprocessed Carrier Float	12/7/2012	8:57:04 AM	POST-MW958.cor	1717	489440.295
1041028	1170702	313.05	009217	9217	10.24	Postprocessed Carrier Float	12/7/2012	8:57:06 AM	POST-MW958.cor	1717	489442.189
1041028	1170707	313.083	009253	9253	10.28	Postprocessed Carrier Float	12/7/2012	8:57:08 AM	POST-MW958.cor	1717	489444.159
1041028	1170711	312.979	009488	9488	10.54	Postprocessed Carrier Float	12/7/2012	8:57:10 AM	POST-MW958.cor	1717	489446.123
1041028	1170716	312.903	009721	9721	10.80	Postprocessed Carrier Float	12/7/2012	8:57:12 AM	POST-MW958.cor	1717	489448.14
1041028	1170722	312.631	009761	9761	10.85	Postprocessed Carrier Float	12/7/2012	8:57:14 AM	POST-MW958.cor	1717	489450.177
1041028	1170726	312.581	009512	9512	10.57	Postprocessed Carrier Float	12/7/2012	8:57:16 AM	POST-MW958.cor	1717	489452.113
1041027	1170730	312.38	009662	9662	10.74	Postprocessed Carrier Float	12/7/2012	8:57:18 AM	POST-MW958.cor	1717	489454.119
1041025	1170729	312.664	009836	9836	10.93	Postprocessed Carrier Float	12/7/2012	8:57:20 AM	POST-MW958.cor	1717	489456.159
1041024	1170725	312.722	008550	8550	9.50	Postprocessed Carrier Float	12/7/2012	8:57:22 AM	POST-MW958.cor	1717	489458.167
1041025	1170719	312.78	008281	8281	9.20	Postprocessed Carrier Float	12/7/2012	8:57:24 AM	POST-MW958.cor	1717	489460.198
1041025	1170714	312.843	008460	8460	9.40	Postprocessed Carrier Float	12/7/2012	8:57:26 AM	POST-MW958.cor	1717	489462.111
1041025	1170708	312.845	008816	8816	9.80	Postprocessed Carrier Float	12/7/2012	8:57:28 AM	POST-MW958.cor	1717	489464.172
1041026	1170703	313.035	009281	9281	10.31	Postprocessed Carrier Float	12/7/2012	8:57:30 AM	POST-MW958.cor	1717	489466.108
1041027	1170698	313.017	009670	9670	10.74	Postprocessed Carrier Float	12/7/2012	8:57:32 AM	POST-MW958.cor	1717	489468.137
1041027	1170693	313.132	010999	10999	12.22	Postprocessed Carrier Float	12/7/2012	8:57:34 AM	POST-MW958.cor	1717	489470.162
1041027	1170687	313.318	009610	9610	10.68	Postprocessed Carrier Float	12/7/2012	8:57:36 AM	POST-MW958.cor	1717	489472.185
1041027	1170682	313.208	009431	9431	10.48	Postprocessed Carrier Float	12/7/2012	8:57:38 AM	POST-MW958.cor	1717	489474.23
1041027	1170677	313.148	009657	9657	10.73	Postprocessed Carrier Float	12/7/2012	8:57:40 AM	POST-MW958.cor	1717	489476.153
1041023	1170676	313.07	010571	10571	11.75	Postprocessed Carrier Float	12/7/2012	8:57:42 AM	POST-MW958.cor	1717	489478.216
1041022	1170679	313.133	010065	10065	11.18	Postprocessed Carrier Float	12/7/2012	8:57:44 AM	POST-MW958.cor	1717	489480.312
1041022	1170684	313.055	008549	8549	9.50	Postprocessed Carrier Float	12/7/2012	8:57:46 AM	POST-MW958.cor	1717	489482.161
1041022	1170690	313.233	009594	9594	10.66	Postprocessed Carrier Float	12/7/2012	8:57:48 AM	POST-MW958.cor	1717	489484.233
1041022	1170696	313.195	009554	9554	10.62	Postprocessed Carrier Float	12/7/2012	8:57:50 AM	POST-MW958.cor	1717	489486.208
1041022	1170701	313.032	009017	9017	10.02	Postprocessed Carrier Float	12/7/2012	8:57:52 AM	POST-MW958.cor	1717	489488.14
1041023	1170706	312.981	010208	10208	11.34	Postprocessed Carrier Float	12/7/2012	8:57:54 AM	POST-MW958.cor	1717	489490.338
1041023	1170711	312.924	008078	8078	8.98	Postprocessed Carrier Float	12/7/2012	8:57:56 AM	POST-MW958.cor	1717	489492.238
1041023	1170715	312.701	009244	9244	10.27	Postprocessed Carrier Float	12/7/2012	8:57:58 AM	POST-MW958.cor	1717	489494.226
1041023	1170720	312.784	008366	8366	9.30	Postprocessed Carrier Float	12/7/2012	8:58:00 AM	POST-MW958.cor	1717	489496.245
1041023	1170725	312.692	009493	9493	10.55	Postprocessed Carrier Float	12/7/2012	8:58:02 AM	POST-MW958.cor	1717	489498.232
1041023	1170729	312.571	009255	9255	10.28	Postprocessed Carrier Float	12/7/2012	8:58:04 AM	POST-MW958.cor	1717	489500.191
1041022	1170731	312.671	008513	8513	9.46	Postprocessed Carrier Float	12/7/2012	8:58:06 AM	POST-MW958.cor	1717	489502.241
1041019	1170729	312.661	009577	9577	10.64	Postprocessed Carrier Float	12/7/2012	8:58:08 AM	POST-MW958.cor	1717	489504.239
1041019	1170724	312.714	009013	9013	10.01	Postprocessed Carrier Float	12/7/2012	8:58:10 AM	POST-MW958.cor	1717	489506.284
1041019	1170719	312.909	009278	9278	10.31	Postprocessed Carrier Float	12/7/2012	8:58:12 AM	POST-MW958.cor	1717	489508.192
1041019	1170713	312.934	008402	8402	9.34	Postprocessed Carrier Float	12/7/2012	8:58:14 AM	POST-MW958.cor	1717	489510.215
1041020	1170709	312.941	010372	10372	11.52	Postprocessed Carrier Float	12/7/2012	8:58:16 AM	POST-MW958.cor	1717	489512.147
1041021	1170703	312.957	010173	10173	11.30	Postprocessed Carrier Float	12/7/2012	8:58:18 AM	POST-MW958.cor	1717	489514.273

Easting	Northing	Elevation	Text	Rad cpm	uR/hr	Corr Type	GPS Date	GPS Time	Datafile	GPS Week	GPS Second
1041021	1170698	313.138	010408	10408	11.56	Postprocessed Carrier Float	12/7/2012	8:58:20 AM	POST-MW958.cor	1717	489516.28
1041021	1170693	313.348	009673	9673	10.75	Postprocessed Carrier Float	12/7/2012	8:58:22 AM	POST-MW958.cor	1717	489518.216
1041022	1170688	313.246	008952	8952	9.95	Postprocessed Carrier Float	12/7/2012	8:58:24 AM	POST-MW958.cor	1717	489520.223
1041023	1170683	313.308	009604	9604	10.67	Postprocessed Carrier Float	12/7/2012	8:58:26 AM	POST-MW958.cor	1717	489522.151
1041023	1170679	313.216	009045	9045	10.05	Postprocessed Carrier Float	12/7/2012	8:58:28 AM	POST-MW958.cor	1717	489524.142
1041021	1170675	313.262	009948	9948	11.05	Postprocessed Carrier Float	12/7/2012	8:58:30 AM	POST-MW958.cor	1717	489526.155
1041017	1170674	313.093	010536	10536	11.71	Postprocessed Carrier Float	12/7/2012	8:58:32 AM	POST-MW958.cor	1717	489528.296
1041016	1170678	313.296	009786	9786	10.87	Postprocessed Carrier Float	12/7/2012	8:58:34 AM	POST-MW958.cor	1717	489530.288
1041017	1170682	313.535	008501	8501	9.45	Postprocessed Carrier Float	12/7/2012	8:58:36 AM	POST-MW958.cor	1717	489532.286
1041017	1170687	313.628	010964	10964	12.18	Postprocessed Carrier Float	12/7/2012	8:58:38 AM	POST-MW958.cor	1717	489534.227
1041016	1170691	313.564	008582	8582	9.54	Postprocessed Carrier Float	12/7/2012	8:58:40 AM	POST-MW958.cor	1717	489536.235
1041016	1170696	313.324	009176	9176	10.20	Postprocessed Carrier Float	12/7/2012	8:58:42 AM	POST-MW958.cor	1717	489538.126
1041016	1170701	313.383	009798	9798	10.89	Postprocessed Carrier Float	12/7/2012	8:58:44 AM	POST-MW958.cor	1717	489540.168
1041015	1170706	313.29	009492	9492	10.55	Postprocessed Carrier Float	12/7/2012	8:58:46 AM	POST-MW958.cor	1717	489542.169
1041015	1170711	313.294	009495	9495	10.55	Postprocessed Carrier Float	12/7/2012	8:58:48 AM	POST-MW958.cor	1717	489544.153
1041015	1170716	313.208	010816	10816	12.02	Postprocessed Carrier Float	12/7/2012	8:58:50 AM	POST-MW958.cor	1717	489546.218
1041015	1170720	313.267	009811	9811	10.90	Postprocessed Carrier Float	12/7/2012	8:58:52 AM	POST-MW958.cor	1717	489548.112
1041015	1170726	313.155	009725	9725	10.81	Postprocessed Carrier Float	12/7/2012	8:58:54 AM	POST-MW958.cor	1717	489550.218
1041015	1170730	313.144	009892	9892	10.99	Postprocessed Carrier Float	12/7/2012	8:58:56 AM	POST-MW958.cor	1717	489552.172
1041012	1170733	313.066	008751	8751	9.72	Postprocessed Carrier Float	12/7/2012	8:58:58 AM	POST-MW958.cor	1717	489554.278
1041010	1170731	313.288	008782	8782	9.76	Postprocessed Carrier Float	12/7/2012	8:59:00 AM	POST-MW958.cor	1717	489556.109
1041009	1170727	313.303	009953	9953	11.06	Postprocessed Carrier Float	12/7/2012	8:59:02 AM	POST-MW958.cor	1717	489558.148
1041009	1170721	313.106	009937	9937	11.04	Postprocessed Carrier Float	12/7/2012	8:59:04 AM	POST-MW958.cor	1717	489560.212
1041009	1170716	313.091	009411	9411	10.46	Postprocessed Carrier Float	12/7/2012	8:59:06 AM	POST-MW958.cor	1717	489562.189
1041009	1170711	313.182	008478	8478	9.42	Postprocessed Carrier Float	12/7/2012	8:59:08 AM	POST-MW958.cor	1717	489564.203
1041009	1170706	313.192	009394	9394	10.44	Postprocessed Carrier Float	12/7/2012	8:59:10 AM	POST-MW958.cor	1717	489566.139
1041009	1170701	313.319	009827	9827	10.92	Postprocessed Carrier Float	12/7/2012	8:59:12 AM	POST-MW958.cor	1717	489568.083
1041009	1170696	313.311	010176	10176	11.31	Postprocessed Carrier Float	12/7/2012	8:59:14 AM	POST-MW958.cor	1717	489570.182
1041009	1170691	313.398	009321	9321	10.36	Postprocessed Carrier Float	12/7/2012	8:59:16 AM	POST-MW958.cor	1717	489572.156
1041009	1170687	313.437	010115	10115	11.24	Postprocessed Carrier Float	12/7/2012	8:59:18 AM	POST-MW958.cor	1717	489574.127
1041008	1170682	313.379	008762	8762	9.74	Postprocessed Carrier Float	12/7/2012	8:59:20 AM	POST-MW958.cor	1717	489576.112
1041008	1170678	313.389	010522	10522	11.69	Postprocessed Carrier Float	12/7/2012	8:59:22 AM	POST-MW958.cor	1717	489578.109
1041005	1170676	313.467	010565	10565	11.74	Postprocessed Carrier Float	12/7/2012	8:59:24 AM	POST-MW958.cor	1717	489580.284
1041004	1170680	313.606	010687	10687	11.87	Postprocessed Carrier Float	12/7/2012	8:59:26 AM	POST-MW958.cor	1717	489582.184
1041003	1170685	313.479	009556	9556	10.62	Postprocessed Carrier Float	12/7/2012	8:59:28 AM	POST-MW958.cor	1717	489584.145
1041003	1170690	313.659	009327	9327	10.36	Postprocessed Carrier Float	12/7/2012	8:59:30 AM	POST-MW958.cor	1717	489586.105
1041003	1170694	313.595	011110	11110	12.34	Postprocessed Carrier Float	12/7/2012	8:59:32 AM	POST-MW958.cor	1717	489588.093
1041002	1170700	313.483	009881	9881	10.98	Postprocessed Carrier Float	12/7/2012	8:59:34 AM	POST-MW958.cor	1717	489590.11

Easting	Northing	Elevation	Text	Rad cpm	uR/hr	Corr Type	GPS Date	GPS Time	Datafile	GPS Week	GPS Second
1041002	1170704	313.428	009797	9797	10.89	Postprocessed Carrier Float	12/7/2012	8:59:36 AM	POST-MW958.cor	1717	489592.108
1041003	1170709	313.404	010834	10834	12.04	Postprocessed Carrier Float	12/7/2012	8:59:38 AM	POST-MW958.cor	1717	489594.075
1041003	1170714	313.485	011109	11109	12.34	Postprocessed Carrier Float	12/7/2012	8:59:40 AM	POST-MW958.cor	1717	489596.17
1041003	1170719	313.44	009889	9889	10.99	Postprocessed Carrier Float	12/7/2012	8:59:42 AM	POST-MW958.cor	1717	489598.112
1041003	1170724	313.672	009816	9816	10.91	Postprocessed Carrier Float	12/7/2012	8:59:44 AM	POST-MW958.cor	1717	489600.159
1041003	1170729	313.807	009074	9074	10.08	Postprocessed Carrier Float	12/7/2012	8:59:46 AM	POST-MW958.cor	1717	489602.22
1041005	1170730	313.691	008892	8892	9.88	Postprocessed Carrier Float	12/7/2012	8:59:48 AM	POST-MW958.cor	1717	489604.103
1041010	1170729	313.357	009653	9653	10.73	Postprocessed Carrier Float	12/7/2012	8:59:50 AM	POST-MW958.cor	1717	489606.131
1041015	1170729	313.212	009191	9191	10.21	Postprocessed Carrier Float	12/7/2012	8:59:52 AM	POST-MW958.cor	1717	489608.143
1041020	1170728	312.975	009034	9034	10.04	Postprocessed Carrier Float	12/7/2012	8:59:54 AM	POST-MW958.cor	1717	489610.279
1041025	1170728	312.91	009519	9519	10.58	Postprocessed Carrier Float	12/7/2012	8:59:56 AM	POST-MW958.cor	1717	489612.285
1041030	1170728	312.878	009145	9145	10.16	Postprocessed Carrier Float	12/7/2012	8:59:58 AM	POST-MW958.cor	1717	489614.328
1041034	1170727	312.671	009211	9211	10.23	Postprocessed Carrier Float	12/7/2012	9:00:00 AM	POST-MW958.cor	1717	489616.168
1041039	1170727	312.493	008803	8803	9.78	Postprocessed Carrier Float	12/7/2012	9:00:02 AM	POST-MW958.cor	1717	489618.193
1041044	1170727	312.527	008605	8605	9.56	Postprocessed Carrier Float	12/7/2012	9:00:04 AM	POST-MW958.cor	1717	489620.141
1041048	1170727	312.514	008600	8600	9.56	Postprocessed Carrier Float	12/7/2012	9:00:06 AM	POST-MW958.cor	1717	489622.048
1041053	1170727	312.313	009245	9245	10.27	Postprocessed Carrier Float	12/7/2012	9:00:08 AM	POST-MW958.cor	1717	489624.15
1041057	1170725	312.181	008895	8895	9.88	Postprocessed Carrier Float	12/7/2012	9:00:10 AM	POST-MW958.cor	1717	489626.232
1041054	1170723	312.348	009361	9361	10.40	Postprocessed Carrier Float	12/7/2012	9:00:12 AM	POST-MW958.cor	1717	489628.24
1041049	1170723	312.579	010335	10335	11.48	Postprocessed Carrier Float	12/7/2012	9:00:14 AM	POST-MW958.cor	1717	489630.286
1041044	1170723	312.618	009653	9653	10.73	Postprocessed Carrier Float	12/7/2012	9:00:16 AM	POST-MW958.cor	1717	489632.208
1041038	1170724	312.523	008846	8846	9.83	Postprocessed Carrier Float	12/7/2012	9:00:18 AM	POST-MW958.cor	1717	489634.136
1041033	1170724	312.633	009335	9335	10.37	Postprocessed Carrier Float	12/7/2012	9:00:20 AM	POST-MW958.cor	1717	489636.099
1041028	1170724	312.689	009673	9673	10.75	Postprocessed Carrier Float	12/7/2012	9:00:22 AM	POST-MW958.cor	1717	489638.168
1041022	1170725	312.807	009822	9822	10.91	Postprocessed Carrier Float	12/7/2012	9:00:24 AM	POST-MW958.cor	1717	489640.289
1041017	1170725	313.02	009134	9134	10.15	Postprocessed Carrier Float	12/7/2012	9:00:26 AM	POST-MW958.cor	1717	489642.144
1041012	1170726	313.094	010276	10276	11.42	Postprocessed Carrier Float	12/7/2012	9:00:28 AM	POST-MW958.cor	1717	489644.161
1041007	1170727	313.241	009167	9167	10.19	Postprocessed Carrier Float	12/7/2012	9:00:30 AM	POST-MW958.cor	1717	489646.166
1041002	1170726	313.651	010008	10008	11.12	Postprocessed Carrier Float	12/7/2012	9:00:32 AM	POST-MW958.cor	1717	489648.233
1041002	1170723	313.718	009678	9678	10.75	Postprocessed Carrier Float	12/7/2012	9:00:34 AM	POST-MW958.cor	1717	489650.25
1041004	1170722	313.512	009034	9034	10.04	Postprocessed Carrier Float	12/7/2012	9:00:36 AM	POST-MW958.cor	1717	489652.188
1041009	1170722	313.19	010157	10157	11.29	Postprocessed Carrier Float	12/7/2012	9:00:38 AM	POST-MW958.cor	1717	489654.22
1041014	1170721	313.095	009897	9897	11.00	Postprocessed Carrier Float	12/7/2012	9:00:40 AM	POST-MW958.cor	1717	489656.135
1041019	1170721	313.057	009123	9123	10.14	Postprocessed Carrier Float	12/7/2012	9:00:42 AM	POST-MW958.cor	1717	489658.156
1041023	1170721	312.986	009547	9547	10.61	Postprocessed Carrier Float	12/7/2012	9:00:44 AM	POST-MW958.cor	1717	489660.182
1041027	1170722	312.877	008891	8891	9.88	Postprocessed Carrier Float	12/7/2012	9:00:46 AM	POST-MW958.cor	1717	489662.125
1041030	1170722	312.677	009195	9195	10.22	Postprocessed Carrier Float	12/7/2012	9:00:48 AM	POST-MW958.cor	1717	489664.133
1041031	1170722	312.928	009267	9267	10.30	Postprocessed Carrier Float	12/7/2012	9:00:50 AM	POST-MW958.cor	1717	489666.119

Easting	Northing	Elevation	Text	Rad cpm	uR/hr	Corr Type	GPS Date	GPS Time	Datafile	GPS Week	GPS Second
1041035	1170721	313.003	009264	9264	10.29	Postprocessed Carrier Float	12/7/2012	9:00:52 AM	POST-MW958.cor	1717	489668.173
1041040	1170721	312.884	008859	8859	9.84	Postprocessed Carrier Float	12/7/2012	9:00:54 AM	POST-MW958.cor	1717	489670.233
1041046	1170720	312.672	008983	8983	9.98	Postprocessed Carrier Float	12/7/2012	9:00:56 AM	POST-MW958.cor	1717	489672.161
1041051	1170720	312.781	009104	9104	10.12	Postprocessed Carrier Float	12/7/2012	9:00:58 AM	POST-MW958.cor	1717	489674.264
1041055	1170720	312.675	009006	9006	10.01	Postprocessed Carrier Float	12/7/2012	9:01:00 AM	POST-MW958.cor	1717	489676.125
1041057	1170716	312.919	009105	9105	10.12	Postprocessed Carrier Float	12/7/2012	9:01:02 AM	POST-MW958.cor	1717	489678.124
1041054	1170715	312.898	009426	9426	10.47	Postprocessed Carrier Float	12/7/2012	9:01:04 AM	POST-MW958.cor	1717	489680.196
1041049	1170715	312.878	008741	8741	9.71	Postprocessed Carrier Float	12/7/2012	9:01:06 AM	POST-MW958.cor	1717	489682.191
1041044	1170715	313.023	009764	9764	10.85	Postprocessed Carrier Float	12/7/2012	9:01:08 AM	POST-MW958.cor	1717	489684.218
1041038	1170716	312.965	010000	10000	11.11	Postprocessed Carrier Float	12/7/2012	9:01:10 AM	POST-MW958.cor	1717	489686.173
1041033	1170716	313.046	010345	10345	11.49	Postprocessed Carrier Float	12/7/2012	9:01:12 AM	POST-MW958.cor	1717	489688.234
1041028	1170716	313.203	009871	9871	10.97	Postprocessed Carrier Float	12/7/2012	9:01:14 AM	POST-MW958.cor	1717	489690.145
1041023	1170716	313.047	009864	9864	10.96	Postprocessed Carrier Float	12/7/2012	9:01:16 AM	POST-MW958.cor	1717	489692.133
1041017	1170716	313.197	008514	8514	9.46	Postprocessed Carrier Float	12/7/2012	9:01:18 AM	POST-MW958.cor	1717	489694.175
1041012	1170716	313.156	009367	9367	10.41	Postprocessed Carrier Float	12/7/2012	9:01:20 AM	POST-MW958.cor	1717	489696.276
1041008	1170717	313.238	009127	9127	10.14	Postprocessed Carrier Float	12/7/2012	9:01:22 AM	POST-MW958.cor	1717	489698.211
1041003	1170717	313.413	009390	9390	10.43	Postprocessed Carrier Float	12/7/2012	9:01:24 AM	POST-MW958.cor	1717	489700.195
1041001	1170715	313.587	010037	10037	11.15	Postprocessed Carrier Float	12/7/2012	9:01:26 AM	POST-MW958.cor	1717	489702.099
1041001	1170712	313.608	009034	9034	10.04	Postprocessed Carrier Float	12/7/2012	9:01:28 AM	POST-MW958.cor	1717	489704.129
1041006	1170712	313.194	009069	9069	10.08	Postprocessed Carrier Float	12/7/2012	9:01:30 AM	POST-MW958.cor	1717	489706.197
1041011	1170712	313.176	009139	9139	10.15	Postprocessed Carrier Float	12/7/2012	9:01:32 AM	POST-MW958.cor	1717	489708.177
1041016	1170712	313.055	009353	9353	10.39	Postprocessed Carrier Float	12/7/2012	9:01:34 AM	POST-MW958.cor	1717	489710.192
1041021	1170712	312.992	009247	9247	10.27	Postprocessed Carrier Float	12/7/2012	9:01:36 AM	POST-MW958.cor	1717	489712.189
1041027	1170712	313.157	010342	10342	11.49	Postprocessed Carrier Float	12/7/2012	9:01:38 AM	POST-MW958.cor	1717	489714.156
1041031	1170712	313.137	008454	8454	9.39	Postprocessed Carrier Float	12/7/2012	9:01:40 AM	POST-MW958.cor	1717	489716.142
1041037	1170712	312.955	009431	9431	10.48	Postprocessed Carrier Float	12/7/2012	9:01:42 AM	POST-MW958.cor	1717	489718.164
1041042	1170712	312.842	009274	9274	10.30	Postprocessed Carrier Float	12/7/2012	9:01:44 AM	POST-MW958.cor	1717	489720.292
1041046	1170712	312.869	008657	8657	9.62	Postprocessed Carrier Float	12/7/2012	9:01:46 AM	POST-MW958.cor	1717	489722.18
1041051	1170712	312.858	010246	10246	11.38	Postprocessed Carrier Float	12/7/2012	9:01:48 AM	POST-MW958.cor	1717	489724.191
1041055	1170711	312.829	009970	9970	11.08	Postprocessed Carrier Float	12/7/2012	9:01:50 AM	POST-MW958.cor	1717	489726.186
1041058	1170707	312.83	010328	10328	11.48	Postprocessed Carrier Float	12/7/2012	9:01:52 AM	POST-MW958.cor	1717	489728.163
1041055	1170705	312.809	010178	10178	11.31	Postprocessed Carrier Float	12/7/2012	9:01:54 AM	POST-MW958.cor	1717	489730.296
1041050	1170705	312.946	009501	9501	10.56	Postprocessed Carrier Float	12/7/2012	9:01:56 AM	POST-MW958.cor	1717	489732.247
1041046	1170706	312.969	008341	8341	9.27	Postprocessed Carrier Float	12/7/2012	9:01:58 AM	POST-MW958.cor	1717	489734.265
1041041	1170706	313.001	010316	10316	11.46	Postprocessed Carrier Float	12/7/2012	9:02:00 AM	POST-MW958.cor	1717	489736.218
1041037	1170706	313.016	010477	10477	11.64	Postprocessed Carrier Float	12/7/2012	9:02:02 AM	POST-MW958.cor	1717	489738.234
1041032	1170706	313.027	009489	9489	10.54	Postprocessed Carrier Float	12/7/2012	9:02:04 AM	POST-MW958.cor	1717	489740.182
1041028	1170705	313.028	008700	8700	9.67	Postprocessed Carrier Float	12/7/2012	9:02:06 AM	POST-MW958.cor	1717	489742.239

Easting	Northing	Elevation	Text	Rad cpm	uR/hr	Corr Type	GPS Date	GPS Time	Datafile	GPS Week	GPS Second
1041023	1170705	312.915	009851	9851	10.95	Postprocessed Carrier Float	12/7/2012	9:02:08 AM	POST-MW958.cor	1717	489744.146
1041018	1170705	313.078	009773	9773	10.86	Postprocessed Carrier Float	12/7/2012	9:02:10 AM	POST-MW958.cor	1717	489746.125
1041013	1170705	313.072	009318	9318	10.35	Postprocessed Carrier Float	12/7/2012	9:02:12 AM	POST-MW958.cor	1717	489748.259
1041008	1170705	313.028	010257	10257	11.40	Postprocessed Carrier Float	12/7/2012	9:02:14 AM	POST-MW958.cor	1717	489750.174
1041003	1170706	313.31	010338	10338	11.49	Postprocessed Carrier Float	12/7/2012	9:02:16 AM	POST-MW958.cor	1717	489752.164
1040998	1170706	313.621	008978	8978	9.98	Postprocessed Carrier Float	12/7/2012	9:02:18 AM	POST-MW958.cor	1717	489754.173
1040996	1170706	314.089			0.00	Postprocessed Carrier Float	12/7/2012	9:02:20 AM	POST-MW958.cor	1717	489756.002
1040994	1170704	314.069	008680	8680	9.64	Postprocessed Carrier Float	12/7/2012	9:02:22 AM	POST-MW958.cor	1717	489758.256
1040994	1170704	314.081	009280	9280	10.31	Postprocessed Carrier Float	12/7/2012	9:02:24 AM	POST-MW958.cor	1717	489760.101
1040995	1170703	313.766	009130	9130	10.14	Postprocessed Carrier Float	12/7/2012	9:02:26 AM	POST-MW958.cor	1717	489762.239
1040998	1170702	313.728	009825	9825	10.92	Postprocessed Carrier Float	12/7/2012	9:02:28 AM	POST-MW958.cor	1717	489764.113
1040999	1170700	313.451	010274	10274	11.42	Postprocessed Carrier Float	12/7/2012	9:02:30 AM	POST-MW958.cor	1717	489766.266
1041004	1170701	313.374	010437	10437	11.60	Postprocessed Carrier Float	12/7/2012	9:02:32 AM	POST-MW958.cor	1717	489768.177
1041009	1170701	313.185	009232	9232	10.26	Postprocessed Carrier Float	12/7/2012	9:02:34 AM	POST-MW958.cor	1717	489770.314
1041014	1170700	313.214	009412	9412	10.46	Postprocessed Carrier Float	12/7/2012	9:02:36 AM	POST-MW958.cor	1717	489772.212
1041018	1170701	313.164	010641	10641	11.82	Postprocessed Carrier Float	12/7/2012	9:02:38 AM	POST-MW958.cor	1717	489774.178
1041022	1170701	313.242	009988	9988	11.10	Postprocessed Carrier Float	12/7/2012	9:02:40 AM	POST-MW958.cor	1717	489776.13
1041026	1170701	313.325	009016	9016	10.02	Postprocessed Carrier Float	12/7/2012	9:02:42 AM	POST-MW958.cor	1717	489778.126
1041029	1170700	313.369	009233	9233	10.26	Postprocessed Carrier Float	12/7/2012	9:02:44 AM	POST-MW958.cor	1717	489780.297
1041030	1170700	313.429	008962	8962	9.96	Postprocessed Carrier Float	12/7/2012	9:02:46 AM	POST-MW958.cor	1717	489782.173
1041030	1170700	313.363	008997	8997	10.00	Postprocessed Carrier Float	12/7/2012	9:02:48 AM	POST-MW958.cor	1717	489784.206
1041030	1170700	313.298	008880	8880	9.87	Postprocessed Carrier Float	12/7/2012	9:02:50 AM	POST-MW958.cor	1717	489786.252
1041034	1170701	313.146	008220	8220	9.13	Postprocessed Carrier Float	12/7/2012	9:02:52 AM	POST-MW958.cor	1717	489788.251
1041038	1170701	313.156	008921	8921	9.91	Postprocessed Carrier Float	12/7/2012	9:02:54 AM	POST-MW958.cor	1717	489790.311
1041043	1170701	313.054	009685	9685	10.76	Postprocessed Carrier Float	12/7/2012	9:02:56 AM	POST-MW958.cor	1717	489792.261
1041047	1170700	313.052	007700	7700	8.56	Postprocessed Carrier Float	12/7/2012	9:02:58 AM	POST-MW958.cor	1717	489794.256
1041051	1170700	313.037	008348	8348	9.28	Postprocessed Carrier Float	12/7/2012	9:03:00 AM	POST-MW958.cor	1717	489796.271
1041055	1170699	313.05	009956	9956	11.06	Postprocessed Carrier Float	12/7/2012	9:03:02 AM	POST-MW958.cor	1717	489798.258
1041056	1170695	313.133	009232	9232	10.26	Postprocessed Carrier Float	12/7/2012	9:03:04 AM	POST-MW958.cor	1717	489800.313
1041053	1170695	313.085	010117	10117	11.24	Postprocessed Carrier Float	12/7/2012	9:03:06 AM	POST-MW958.cor	1717	489802.264
1041048	1170695	313.043	009392	9392	10.44	Postprocessed Carrier Float	12/7/2012	9:03:08 AM	POST-MW958.cor	1717	489804.276
1041043	1170695	313.019	010419	10419	11.58	Postprocessed Carrier Float	12/7/2012	9:03:10 AM	POST-MW958.cor	1717	489806.278
1041039	1170695	313.159	010978	10978	12.20	Postprocessed Carrier Float	12/7/2012	9:03:12 AM	POST-MW958.cor	1717	489808.306
1041034	1170695	313.119	010946	10946	12.16	Postprocessed Carrier Float	12/7/2012	9:03:14 AM	POST-MW958.cor	1717	489810.289
1041030	1170696	313.182	010381	10381	11.53	Postprocessed Carrier Float	12/7/2012	9:03:16 AM	POST-MW958.cor	1717	489812.215
1041025	1170696	313.205	009802	9802	10.89	Postprocessed Carrier Float	12/7/2012	9:03:18 AM	POST-MW958.cor	1717	489814.276
1041020	1170696	313.369	010761	10761	11.96	Postprocessed Carrier Float	12/7/2012	9:03:20 AM	POST-MW958.cor	1717	489816.226
1041015	1170697	313.394	010062	10062	11.18	Postprocessed Carrier Float	12/7/2012	9:03:22 AM	POST-MW958.cor	1717	489818.155

Easting	Northing	Elevation	Text	Rad cpm	uR/hr	Corr Type	GPS Date	GPS Time	Datafile	GPS Week	GPS Second
1041011	1170697	313.341	009291	9291	10.32	Postprocessed Carrier Float	12/7/2012	9:03:24 AM	POST-MW958.cor	1717	489820.318
1041006	1170698	313.286	009258	9258	10.29	Postprocessed Carrier Float	12/7/2012	9:03:26 AM	POST-MW958.cor	1717	489822.301
1041002	1170698	313.434	009278	9278	10.31	Postprocessed Carrier Float	12/7/2012	9:03:28 AM	POST-MW958.cor	1717	489824.273
1040998	1170698	313.51	009962	9962	11.07	Postprocessed Carrier Float	12/7/2012	9:03:30 AM	POST-MW958.cor	1717	489826.108
1040995	1170699	313.77	009892	9892	10.99	Postprocessed Carrier Float	12/7/2012	9:03:32 AM	POST-MW958.cor	1717	489828.147
1040994	1170696	313.772	009693	9693	10.77	Postprocessed Carrier Float	12/7/2012	9:03:34 AM	POST-MW958.cor	1717	489830.284
1040993	1170696	313.78	009065	9065	10.07	Postprocessed Carrier Float	12/7/2012	9:03:36 AM	POST-MW958.cor	1717	489832.217
1040993	1170696	313.721	008876	8876	9.86	Postprocessed Carrier Float	12/7/2012	9:03:38 AM	POST-MW958.cor	1717	489834.26
1040994	1170696	313.656	008167	8167	9.07	Postprocessed Carrier Float	12/7/2012	9:03:40 AM	POST-MW958.cor	1717	489836.18
1040994	1170695	313.596	010020	10020	11.13	Postprocessed Carrier Float	12/7/2012	9:03:42 AM	POST-MW958.cor	1717	489838.194
1040991	1170694	313.623	009198	9198	10.22	Postprocessed Carrier Float	12/7/2012	9:03:44 AM	POST-MW958.cor	1717	489840.22
1040990	1170696	313.738	010115	10115	11.24	Postprocessed Carrier Float	12/7/2012	9:03:46 AM	POST-MW958.cor	1717	489842.177
1040990	1170696	313.733	008927	8927	9.92	Postprocessed Carrier Float	12/7/2012	9:03:48 AM	POST-MW958.cor	1717	489844.193
1040992	1170694	313.571	009550	9550	10.61	Postprocessed Carrier Float	12/7/2012	9:03:50 AM	POST-MW958.cor	1717	489846.199
1040996	1170692	313.304	008299	8299	9.22	Postprocessed Carrier Float	12/7/2012	9:03:52 AM	POST-MW958.cor	1717	489848.238
1041001	1170692	313.353	008446	8446	9.38	Postprocessed Carrier Float	12/7/2012	9:03:54 AM	POST-MW958.cor	1717	489850.279
1041007	1170692	313.237	009055	9055	10.06	Postprocessed Carrier Float	12/7/2012	9:03:56 AM	POST-MW958.cor	1717	489852.251
1041011	1170692	313.288	010023	10023	11.14	Postprocessed Carrier Float	12/7/2012	9:03:58 AM	POST-MW958.cor	1717	489854.245
1041016	1170692	313.324	009303	9303	10.34	Postprocessed Carrier Float	12/7/2012	9:04:00 AM	POST-MW958.cor	1717	489856.243
1041021	1170692	313.278	009356	9356	10.40	Postprocessed Carrier Float	12/7/2012	9:04:02 AM	POST-MW958.cor	1717	489858.257
1041026	1170693	313.343	008565	8565	9.52	Postprocessed Carrier Float	12/7/2012	9:04:04 AM	POST-MW958.cor	1717	489860.196
1041031	1170694	313.289	008852	8852	9.84	Postprocessed Carrier Float	12/7/2012	9:04:06 AM	POST-MW958.cor	1717	489862.148
1041036	1170694	313.073	010880	10880	12.09	Postprocessed Carrier Float	12/7/2012	9:04:08 AM	POST-MW958.cor	1717	489864.249
1041040	1170695	312.954	010085	10085	11.21	Postprocessed Carrier Float	12/7/2012	9:04:10 AM	POST-MW958.cor	1717	489866.136
1041045	1170696	313.061	009367	9367	10.41	Postprocessed Carrier Float	12/7/2012	9:04:12 AM	POST-MW958.cor	1717	489868.139
1041050	1170695	313.01	010118	10118	11.24	Postprocessed Carrier Float	12/7/2012	9:04:14 AM	POST-MW958.cor	1717	489870.177
1041055	1170695	313.066	010307	10307	11.45	Postprocessed Carrier Float	12/7/2012	9:04:16 AM	POST-MW958.cor	1717	489872.202
1041057	1170690	313.026	009209	9209	10.23	Postprocessed Carrier Float	12/7/2012	9:04:18 AM	POST-MW958.cor	1717	489874.224
1041055	1170689	313.093	009508	9508	10.56	Postprocessed Carrier Float	12/7/2012	9:04:20 AM	POST-MW958.cor	1717	489876.216
1041050	1170689	312.917	010231	10231	11.37	Postprocessed Carrier Float	12/7/2012	9:04:22 AM	POST-MW958.cor	1717	489878.279
1041045	1170689	312.949	008874	8874	9.86	Postprocessed Carrier Float	12/7/2012	9:04:24 AM	POST-MW958.cor	1717	489880.356
1041040	1170689	313.027	010597	10597	11.77	Postprocessed Carrier Float	12/7/2012	9:04:26 AM	POST-MW958.cor	1717	489882.172
1041035	1170689	313.127	008619	8619	9.58	Postprocessed Carrier Float	12/7/2012	9:04:28 AM	POST-MW958.cor	1717	489884.252
1041031	1170689	313.101	009981	9981	11.09	Postprocessed Carrier Float	12/7/2012	9:04:30 AM	POST-MW958.cor	1717	489886.119
1041026	1170689	313.19	010651	10651	11.83	Postprocessed Carrier Float	12/7/2012	9:04:32 AM	POST-MW958.cor	1717	489888.162
1041022	1170689	313.329	009583	9583	10.65	Postprocessed Carrier Float	12/7/2012	9:04:34 AM	POST-MW958.cor	1717	489890.296
1041017	1170689	313.316	009021	9021	10.02	Postprocessed Carrier Float	12/7/2012	9:04:36 AM	POST-MW958.cor	1717	489892.269
1041013	1170690	313.372	009256	9256	10.28	Postprocessed Carrier Float	12/7/2012	9:04:38 AM	POST-MW958.cor	1717	489894.206

Easting	Northing	Elevation	Text	Rad cpm	uR/hr	Corr Type	GPS Date	GPS Time	Datafile	GPS Week	GPS Second
1041009	1170689	313.342	009323	9323	10.36	Postprocessed Carrier Float	12/7/2012	9:04:40 AM	POST-MW958.cor	1717	489896.266
1041005	1170689	313.401	010227	10227	11.36	Postprocessed Carrier Float	12/7/2012	9:04:42 AM	POST-MW958.cor	1717	489898.284
1041001	1170689	313.348	009744	9744	10.83	Postprocessed Carrier Float	12/7/2012	9:04:44 AM	POST-MW958.cor	1717	489900.27
1041000	1170686	313.325	009826	9826	10.92	Postprocessed Carrier Float	12/7/2012	9:04:46 AM	POST-MW958.cor	1717	489902.284
1041002	1170684	313.166	009374	9374	10.42	Postprocessed Carrier Float	12/7/2012	9:04:48 AM	POST-MW958.cor	1717	489904.201
1041007	1170684	313.101	009855	9855	10.95	Postprocessed Carrier Float	12/7/2012	9:04:50 AM	POST-MW958.cor	1717	489906.197
1041012	1170684	313.138	009698	9698	10.78	Postprocessed Carrier Float	12/7/2012	9:04:52 AM	POST-MW958.cor	1717	489908.216
1041017	1170684	313.078	011001	11001	12.22	Postprocessed Carrier Float	12/7/2012	9:04:54 AM	POST-MW958.cor	1717	489910.316
1041021	1170685	313.056	008960	8960	9.96	Postprocessed Carrier Float	12/7/2012	9:04:56 AM	POST-MW958.cor	1717	489912.249
1041026	1170685	313.088	008600	8600	9.56	Postprocessed Carrier Float	12/7/2012	9:04:58 AM	POST-MW958.cor	1717	489914.238
1041031	1170685	313.088	008300	8300	9.22	Postprocessed Carrier Float	12/7/2012	9:05:00 AM	POST-MW958.cor	1717	489916.258
1041035	1170686	312.942	008566	8566	9.52	Postprocessed Carrier Float	12/7/2012	9:05:02 AM	POST-MW958.cor	1717	489918.171
1041040	1170686	312.843	010150	10150	11.28	Postprocessed Carrier Float	12/7/2012	9:05:04 AM	POST-MW958.cor	1717	489920.285
1041045	1170686	312.835	010001	10001	11.11	Postprocessed Carrier Float	12/7/2012	9:05:06 AM	POST-MW958.cor	1717	489922.224
1041049	1170686	312.805	011185	11185	12.43	Postprocessed Carrier Float	12/7/2012	9:05:08 AM	POST-MW958.cor	1717	489924.162
1041053	1170687	312.773	010824	10824	12.03	Postprocessed Carrier Float	12/7/2012	9:05:10 AM	POST-MW958.cor	1717	489926.139
1041056	1170685	312.846	009406	9406	10.45	Postprocessed Carrier Float	12/7/2012	9:05:12 AM	POST-MW958.cor	1717	489928.165
1041055	1170682	312.873	009250	9250	10.28	Postprocessed Carrier Float	12/7/2012	9:05:14 AM	POST-MW958.cor	1717	489930.278
1041051	1170681	312.683	008850	8850	9.83	Postprocessed Carrier Float	12/7/2012	9:05:16 AM	POST-MW958.cor	1717	489932.173
1041046	1170681	312.75	010175	10175	11.31	Postprocessed Carrier Float	12/7/2012	9:05:18 AM	POST-MW958.cor	1717	489934.245
1041041	1170681	312.79	009208	9208	10.23	Postprocessed Carrier Float	12/7/2012	9:05:20 AM	POST-MW958.cor	1717	489936.232
1041036	1170681	312.844	009740	9740	10.82	Postprocessed Carrier Float	12/7/2012	9:05:22 AM	POST-MW958.cor	1717	489938.163
1041031	1170681	313.083	009226	9226	10.25	Postprocessed Carrier Float	12/7/2012	9:05:24 AM	POST-MW958.cor	1717	489940.307
1041026	1170681	313.145	009411	9411	10.46	Postprocessed Carrier Float	12/7/2012	9:05:26 AM	POST-MW958.cor	1717	489942.197
1041021	1170681	312.943	008680	8680	9.64	Postprocessed Carrier Float	12/7/2012	9:05:28 AM	POST-MW958.cor	1717	489944.191
1041016	1170681	313.029	008867	8867	9.85	Postprocessed Carrier Float	12/7/2012	9:05:30 AM	POST-MW958.cor	1717	489946.223
1041012	1170680	313.049	009014	9014	10.02	Postprocessed Carrier Float	12/7/2012	9:05:32 AM	POST-MW958.cor	1717	489948.179
1041007	1170680	313.038	009015	9015	10.02	Postprocessed Carrier Float	12/7/2012	9:05:34 AM	POST-MW958.cor	1717	489950.205
1041004	1170679	313.082	010247	10247	11.39	Postprocessed Carrier Float	12/7/2012	9:05:36 AM	POST-MW958.cor	1717	489952.148
1041002	1170677	313.034	009616	9616	10.68	Postprocessed Carrier Float	12/7/2012	9:05:38 AM	POST-MW958.cor	1717	489954.159
1041005	1170676	312.902	008948	8948	9.94	Postprocessed Carrier Float	12/7/2012	9:05:40 AM	POST-MW958.cor	1717	489956.191
1041010	1170676	312.884	009356	9356	10.40	Postprocessed Carrier Float	12/7/2012	9:05:42 AM	POST-MW958.cor	1717	489958.18
1041014	1170677	312.858	009135	9135	10.15	Postprocessed Carrier Float	12/7/2012	9:05:44 AM	POST-MW958.cor	1717	489960.292
1041019	1170677	312.808	009233	9233	10.26	Postprocessed Carrier Float	12/7/2012	9:05:46 AM	POST-MW958.cor	1717	489962.213
1041024	1170677	312.857	009697	9697	10.77	Postprocessed Carrier Float	12/7/2012	9:05:48 AM	POST-MW958.cor	1717	489964.207
1041029	1170677	312.888	008856	8856	9.84	Postprocessed Carrier Float	12/7/2012	9:05:50 AM	POST-MW958.cor	1717	489966.247
1041033	1170677	312.688	008488	8488	9.43	Postprocessed Carrier Float	12/7/2012	9:05:52 AM	POST-MW958.cor	1717	489968.245
1041039	1170677	312.699	010355	10355	11.51	Postprocessed Carrier Float	12/7/2012	9:05:54 AM	POST-MW958.cor	1717	489970.283

Easting	Northing	Elevation	Text	Rad cpm	uR/hr	Corr Type	GPS Date	GPS Time	Datafile	GPS Week	GPS Second
1041043	1170676	312.693	009039	9039	10.04	Postprocessed Carrier Float	12/7/2012	9:05:56 AM	POST-MW958.cor	1717	489972.271
1041047	1170676	312.742	009385	9385	10.43	Postprocessed Carrier Float	12/7/2012	9:05:58 AM	POST-MW958.cor	1717	489974.226
1041051	1170675	312.582	009241	9241	10.27	Postprocessed Carrier Float	12/7/2012	9:06:00 AM	POST-MW958.cor	1717	489976.258
1041055	1170676	312.346	010080	10080	11.20	Postprocessed Carrier Float	12/7/2012	9:06:02 AM	POST-MW958.cor	1717	489978.3
1041055	1170675	312.359	009577	9577	10.64	Postprocessed Carrier Float	12/7/2012	9:06:04 AM	POST-MW958.cor	1717	489980.307
1041055	1170675	312.381	009126	9126	10.14	Postprocessed Carrier Float	12/7/2012	9:06:06 AM	POST-MW958.cor	1717	489982.255
1041055	1170675	312.376	009307	9307	10.34	Postprocessed Carrier Float	12/7/2012	9:06:08 AM	POST-MW958.cor	1717	489984.16
1041024	1170882	313.995	009226	9226	10.25	Postprocessed Carrier Float	11/30/2012	10:07:49 AM	POST-MW959.cor	1716	493685.07
1041024	1170882	313.964	008384	8384	9.32	Postprocessed Carrier Float	11/30/2012	10:07:50 AM	POST-MW959.cor	1716	493686.805
1041024	1170883	313.957	009516	9516	10.57	Postprocessed Carrier Float	11/30/2012	10:07:52 AM	POST-MW959.cor	1716	493688.796
1041025	1170883	313.948	009002	9002	10.00	Postprocessed Carrier Float	11/30/2012	10:07:54 AM	POST-MW959.cor	1716	493690.928
1041025	1170883	313.83	009630	9630	10.70	Postprocessed Carrier Float	11/30/2012	10:07:57 AM	POST-MW959.cor	1716	493693.028
1041024	1170880	314.281	008839	8839	9.82	Postprocessed Carrier Float	11/30/2012	10:07:58 AM	POST-MW959.cor	1716	493694.936
1041024	1170874	314.41	009155	9155	10.17	Postprocessed Carrier Float	11/30/2012	10:08:00 AM	POST-MW959.cor	1716	493696.968
1041024	1170868	314.382	009409	9409	10.45	Postprocessed Carrier Float	11/30/2012	10:08:03 AM	POST-MW959.cor	1716	493699.019
1041025	1170863	314.443	008785	8785	9.76	Postprocessed Carrier Float	11/30/2012	10:08:04 AM	POST-MW959.cor	1716	493700.971
1041026	1170857	314.115	009120	9120	10.13	Postprocessed Carrier Float	11/30/2012	10:08:07 AM	POST-MW959.cor	1716	493703.149
1041026	1170851	314.109	009742	9742	10.82	Postprocessed Carrier Float	11/30/2012	10:08:08 AM	POST-MW959.cor	1716	493704.999
1041026	1170846	314.014	009526	9526	10.58	Postprocessed Carrier Float	11/30/2012	10:08:10 AM	POST-MW959.cor	1716	493706.988
1041027	1170841	314.072	009715	9715	10.79	Postprocessed Carrier Float	11/30/2012	10:08:12 AM	POST-MW959.cor	1716	493708.901
1041027	1170835	313.993	009074	9074	10.08	Postprocessed Carrier Float	11/30/2012	10:08:14 AM	POST-MW959.cor	1716	493710.979
1041025	1170831	314.063	009177	9177	10.20	Postprocessed Carrier Float	11/30/2012	10:08:17 AM	POST-MW959.cor	1716	493713.103
1041022	1170832	314.279	008448	8448	9.39	Postprocessed Carrier Float	11/30/2012	10:08:18 AM	POST-MW959.cor	1716	493714.909
1041022	1170837	314.05	009333	9333	10.37	Postprocessed Carrier Float	11/30/2012	10:08:20 AM	POST-MW959.cor	1716	493716.985
1041022	1170843	313.999	009268	9268	10.30	Postprocessed Carrier Float	11/30/2012	10:08:22 AM	POST-MW959.cor	1716	493718.833
1041022	1170849	314.113	009316	9316	10.35	Postprocessed Carrier Float	11/30/2012	10:08:25 AM	POST-MW959.cor	1716	493721.077
1041022	1170851	314.04	008457	8457	9.40	Postprocessed Carrier Float	11/30/2012	10:08:26 AM	POST-MW959.cor	1716	493722.986
1041022	1170851	313.981	009116	9116	10.13	Postprocessed Carrier Float	11/30/2012	10:08:28 AM	POST-MW959.cor	1716	493724.997
1041022	1170851	313.958	008384	8384	9.32	Postprocessed Carrier Float	11/30/2012	10:08:31 AM	POST-MW959.cor	1716	493727.117
1041022	1170851	314.002	008249	8249	9.17	Postprocessed Carrier Float	11/30/2012	10:08:32 AM	POST-MW959.cor	1716	493728.948
1041022	1170853	314.218	008165	8165	9.07	Postprocessed Carrier Float	11/30/2012	10:08:35 AM	POST-MW959.cor	1716	493731.105
1041022	1170858	314.289	008842	8842	9.82	Postprocessed Carrier Float	11/30/2012	10:08:37 AM	POST-MW959.cor	1716	493733.088
1041021	1170864	314.573	008712	8712	9.68	Postprocessed Carrier Float	11/30/2012	10:08:39 AM	POST-MW959.cor	1716	493735.106
1041021	1170869	314.46	007429	7429	8.25	Postprocessed Carrier Float	11/30/2012	10:08:41 AM	POST-MW959.cor	1716	493737.066
1041021	1170874	314.594	007888	7888	8.76	Postprocessed Carrier Float	11/30/2012	10:08:43 AM	POST-MW959.cor	1716	493739.078
1041020	1170879	314.384	008631	8631	9.59	Postprocessed Carrier Float	11/30/2012	10:08:45 AM	POST-MW959.cor	1716	493741.101
1041020	1170883	314.18	008024	8024	8.92	Postprocessed Carrier Float	11/30/2012	10:08:47 AM	POST-MW959.cor	1716	493743.092
1041016	1170882	314.338	009141	9141	10.16	Postprocessed Carrier Float	11/30/2012	10:08:48 AM	POST-MW959.cor	1716	493744.913

Easting	Northing	Elevation	Text	Rad cpm	uR/hr	Corr Type	GPS Date	GPS Time	Datafile	GPS Week	GPS Second
1041016	1170880	314.289	008926	8926	9.92	Postprocessed Carrier Float	11/30/2012	10:08:50 AM	POST-MW959.cor	1716	493746.959
1041016	1170874	314.476	009280	9280	10.31	Postprocessed Carrier Float	11/30/2012	10:08:53 AM	POST-MW959.cor	1716	493749.042
1041016	1170869	314.499	009130	9130	10.14	Postprocessed Carrier Float	11/30/2012	10:08:55 AM	POST-MW959.cor	1716	493751.011
1041017	1170863	314.255	009165	9165	10.18	Postprocessed Carrier Float	11/30/2012	10:08:57 AM	POST-MW959.cor	1716	493753.117
1041018	1170858	314.151	009348	9348	10.39	Postprocessed Carrier Float	11/30/2012	10:08:59 AM	POST-MW959.cor	1716	493755.11
1041019	1170853	313.982	010409	10409	11.57	Postprocessed Carrier Float	11/30/2012	10:09:00 AM	POST-MW959.cor	1716	493756.994
1041019	1170848	314.025	008893	8893	9.88	Postprocessed Carrier Float	11/30/2012	10:09:03 AM	POST-MW959.cor	1716	493759.003
1041019	1170843	313.94	008985	8985	9.98	Postprocessed Carrier Float	11/30/2012	10:09:04 AM	POST-MW959.cor	1716	493760.996
1041020	1170837	313.85	009081	9081	10.09	Postprocessed Carrier Float	11/30/2012	10:09:07 AM	POST-MW959.cor	1716	493763.012
1041021	1170833	313.943	009627	9627	10.70	Postprocessed Carrier Float	11/30/2012	10:09:08 AM	POST-MW959.cor	1716	493764.876
1041017	1170830	313.859	008109	8109	9.01	Postprocessed Carrier Float	11/30/2012	10:09:10 AM	POST-MW959.cor	1716	493766.941
1041015	1170833	313.787	008831	8831	9.81	Postprocessed Carrier Float	11/30/2012	10:09:12 AM	POST-MW959.cor	1716	493768.841
1041015	1170839	313.753	008037	8037	8.93	Postprocessed Carrier Float	11/30/2012	10:09:15 AM	POST-MW959.cor	1716	493771.044
1041015	1170844	313.832	008610	8610	9.57	Postprocessed Carrier Float	11/30/2012	10:09:16 AM	POST-MW959.cor	1716	493772.989
1041015	1170850	314.045	009650	9650	10.72	Postprocessed Carrier Float	11/30/2012	10:09:19 AM	POST-MW959.cor	1716	493775.107
1041015	1170854	313.964	009145	9145	10.16	Postprocessed Carrier Float	11/30/2012	10:09:20 AM	POST-MW959.cor	1716	493776.909
1041015	1170860	313.942	009834	9834	10.93	Postprocessed Carrier Float	11/30/2012	10:09:23 AM	POST-MW959.cor	1716	493779.14
1041014	1170865	314.233	008377	8377	9.31	Postprocessed Carrier Float	11/30/2012	10:09:25 AM	POST-MW959.cor	1716	493781.019
1041014	1170870	314.35	007978	7978	8.86	Postprocessed Carrier Float	11/30/2012	10:09:27 AM	POST-MW959.cor	1716	493783.023
1041014	1170875	314.384	008486	8486	9.43	Postprocessed Carrier Float	11/30/2012	10:09:29 AM	POST-MW959.cor	1716	493785.114
1041014	1170879	314.361	009132	9132	10.15	Postprocessed Carrier Float	11/30/2012	10:09:30 AM	POST-MW959.cor	1716	493786.949
1041014	1170884	314.155	010148	10148	11.28	Postprocessed Carrier Float	11/30/2012	10:09:33 AM	POST-MW959.cor	1716	493789.03
1041011	1170884	314.335	008149	8149	9.05	Postprocessed Carrier Float	11/30/2012	10:09:34 AM	POST-MW959.cor	1716	493790.939
1041009	1170881	314.531	009539	9539	10.60	Postprocessed Carrier Float	11/30/2012	10:09:36 AM	POST-MW959.cor	1716	493792.977
1041009	1170876	314.85	007657	7657	8.51	Postprocessed Carrier Float	11/30/2012	10:09:38 AM	POST-MW959.cor	1716	493794.978
1041009	1170871	314.746	008608	8608	9.56	Postprocessed Carrier Float	11/30/2012	10:09:40 AM	POST-MW959.cor	1716	493796.999
1041010	1170867	314.427	009595	9595	10.66	Postprocessed Carrier Float	11/30/2012	10:09:43 AM	POST-MW959.cor	1716	493799.036
1041010	1170862	314.165	009449	9449	10.50	Postprocessed Carrier Float	11/30/2012	10:09:44 AM	POST-MW959.cor	1716	493800.993
1041010	1170857	314.078	010033	10033	11.15	Postprocessed Carrier Float	11/30/2012	10:09:47 AM	POST-MW959.cor	1716	493803.014
1041010	1170852	314.091	009117	9117	10.13	Postprocessed Carrier Float	11/30/2012	10:09:49 AM	POST-MW959.cor	1716	493805.016
1041010	1170848	313.958	009374	9374	10.42	Postprocessed Carrier Float	11/30/2012	10:09:50 AM	POST-MW959.cor	1716	493806.877
1041010	1170843	313.763	009922	9922	11.02	Postprocessed Carrier Float	11/30/2012	10:09:52 AM	POST-MW959.cor	1716	493808.98
1041011	1170838	313.604	009222	9222	10.25	Postprocessed Carrier Float	11/30/2012	10:09:54 AM	POST-MW959.cor	1716	493810.995
1041011	1170833	313.525	008496	8496	9.44	Postprocessed Carrier Float	11/30/2012	10:09:56 AM	POST-MW959.cor	1716	493812.99
1041008	1170830	313.329	009178	9178	10.20	Postprocessed Carrier Float	11/30/2012	10:09:58 AM	POST-MW959.cor	1716	493814.994
1041005	1170832	313.103	008283	8283	9.20	Postprocessed Carrier Float	11/30/2012	10:10:00 AM	POST-MW959.cor	1716	493816.994
1041005	1170836	313.259	008167	8167	9.07	Postprocessed Carrier Float	11/30/2012	10:10:03 AM	POST-MW959.cor	1716	493819.031
1041006	1170841	313.469	008895	8895	9.88	Postprocessed Carrier Float	11/30/2012	10:10:04 AM	POST-MW959.cor	1716	493820.955

Easting	Northing	Elevation	Text	Rad cpm	uR/hr	Corr Type	GPS Date	GPS Time	Datafile	GPS Week	GPS Second
1041006	1170846	313.525	008671	8671	9.63	Postprocessed Carrier Float	11/30/2012	10:10:06 AM	POST-MW959.cor	1716	493822.987
1041006	1170850	313.6	008837	8837	9.82	Postprocessed Carrier Float	11/30/2012	10:10:08 AM	POST-MW959.cor	1716	493824.859
1041005	1170855	313.792	008929	8929	9.92	Postprocessed Carrier Float	11/30/2012	10:10:10 AM	POST-MW959.cor	1716	493826.92
1041005	1170860	314.05	008748	8748	9.72	Postprocessed Carrier Float	11/30/2012	10:10:12 AM	POST-MW959.cor	1716	493828.849
1041005	1170865	314.335	007408	7408	8.23	Postprocessed Carrier Float	11/30/2012	10:10:14 AM	POST-MW959.cor	1716	493830.947
1041005	1170869	314.382	008935	8935	9.93	Postprocessed Carrier Float	11/30/2012	10:10:16 AM	POST-MW959.cor	1716	493832.946
1041005	1170874	314.423	009213	9213	10.24	Postprocessed Carrier Float	11/30/2012	10:10:18 AM	POST-MW959.cor	1716	493834.899
1041005	1170878	314.391	008705	8705	9.67	Postprocessed Carrier Float	11/30/2012	10:10:20 AM	POST-MW959.cor	1716	493836.917
1041005	1170883	313.989	008989	8989	9.99	Postprocessed Carrier Float	11/30/2012	10:10:22 AM	POST-MW959.cor	1716	493838.93
1041005	1170887	313.653	009157	9157	10.17	Postprocessed Carrier Float	11/30/2012	10:10:25 AM	POST-MW959.cor	1716	493841.005
1041003	1170890	313.511	008297	8297	9.22	Postprocessed Carrier Float	11/30/2012	10:10:27 AM	POST-MW959.cor	1716	493843.031
1041000	1170889	313.895	008963	8963	9.96	Postprocessed Carrier Float	11/30/2012	10:10:29 AM	POST-MW959.cor	1716	493845.004
1041000	1170885	313.794	008457	8457	9.40	Postprocessed Carrier Float	11/30/2012	10:10:31 AM	POST-MW959.cor	1716	493847.015
1040999	1170881	314.157	008103	8103	9.00	Postprocessed Carrier Float	11/30/2012	10:10:33 AM	POST-MW959.cor	1716	493849.094
1040999	1170876	314.506	008512	8512	9.46	Postprocessed Carrier Float	11/30/2012	10:10:34 AM	POST-MW959.cor	1716	493850.887
1041000	1170872	314.49	009217	9217	10.24	Postprocessed Carrier Float	11/30/2012	10:10:36 AM	POST-MW959.cor	1716	493852.86
1041000	1170868	314.344	009463	9463	10.51	Postprocessed Carrier Float	11/30/2012	10:10:38 AM	POST-MW959.cor	1716	493854.882
1041000	1170863	314.096	009531	9531	10.59	Postprocessed Carrier Float	11/30/2012	10:10:40 AM	POST-MW959.cor	1716	493856.998
1041000	1170859	314.084	008223	8223	9.14	Postprocessed Carrier Float	11/30/2012	10:10:42 AM	POST-MW959.cor	1716	493858.938
1041001	1170857	314.07	008343	8343	9.27	Postprocessed Carrier Float	11/30/2012	10:10:45 AM	POST-MW959.cor	1716	493861.119
1041001	1170858	314.036	008126	8126	9.03	Postprocessed Carrier Float	11/30/2012	10:10:47 AM	POST-MW959.cor	1716	493863.128
1041001	1170857	313.92	008743	8743	9.71	Postprocessed Carrier Float	11/30/2012	10:10:49 AM	POST-MW959.cor	1716	493865.033
1041001	1170858	313.924	007484	7484	8.32	Postprocessed Carrier Float	11/30/2012	10:10:50 AM	POST-MW959.cor	1716	493866.859
1041001	1170857	313.976	007172	7172	7.97	Postprocessed Carrier Float	11/30/2012	10:10:52 AM	POST-MW959.cor	1716	493868.864
1041001	1170857	313.972	007378	7378	8.20	Postprocessed Carrier Float	11/30/2012	10:10:54 AM	POST-MW959.cor	1716	493870.925
1041001	1170857	313.992	007428	7428	8.25	Postprocessed Carrier Float	11/30/2012	10:10:56 AM	POST-MW959.cor	1716	493872.929
1041001	1170857	314.013	007514	7514	8.35	Postprocessed Carrier Float	11/30/2012	10:10:58 AM	POST-MW959.cor	1716	493874.919
1041001	1170857	314.168	007632	7632	8.48	Postprocessed Carrier Float	11/30/2012	10:11:01 AM	POST-MW959.cor	1716	493877.126
1041001	1170857	313.958	007759	7759	8.62	Postprocessed Carrier Float	11/30/2012	10:11:02 AM	POST-MW959.cor	1716	493878.993
1041001	1170857	313.929	007572	7572	8.41	Postprocessed Carrier Float	11/30/2012	10:11:05 AM	POST-MW959.cor	1716	493881.022
1041001	1170857	314.047	007673	7673	8.53	Postprocessed Carrier Float	11/30/2012	10:11:06 AM	POST-MW959.cor	1716	493882.983
1041001	1170857	314.008	008497	8497	9.44	Postprocessed Carrier Float	11/30/2012	10:11:09 AM	POST-MW959.cor	1716	493885.027
1041001	1170857	313.949	008503	8503	9.45	Postprocessed Carrier Float	11/30/2012	10:11:10 AM	POST-MW959.cor	1716	493886.953
1041001	1170857	313.945	009539	9539	10.60	Postprocessed Carrier Float	11/30/2012	10:11:12 AM	POST-MW959.cor	1716	493888.955
1041001	1170857	313.942	007901	7901	8.78	Postprocessed Carrier Float	11/30/2012	10:11:14 AM	POST-MW959.cor	1716	493890.998
1041001	1170857	313.965	007701	7701	8.56	Postprocessed Carrier Float	11/30/2012	10:11:16 AM	POST-MW959.cor	1716	493892.998
1041001	1170857	313.994	008063	8063	8.96	Postprocessed Carrier Float	11/30/2012	10:11:19 AM	POST-MW959.cor	1716	493895.005
1041001	1170857	313.965	007644	7644	8.49	Postprocessed Carrier Float	11/30/2012	10:11:20 AM	POST-MW959.cor	1716	493896.926

Easting	Northing	Elevation	Text	Rad cpm	uR/hr	Corr Type	GPS Date	GPS Time	Datafile	GPS Week	GPS Second
1041001	1170857	313.94	007587	7587	8.43	Postprocessed Carrier Float	11/30/2012	10:11:22 AM	POST-MW959.cor	1716	493898.934
1041001	1170857	313.949	008596	8596	9.55	Postprocessed Carrier Float	11/30/2012	10:11:24 AM	POST-MW959.cor	1716	493900.85
1041001	1170857	313.973	008494	8494	9.44	Postprocessed Carrier Float	11/30/2012	10:11:26 AM	POST-MW959.cor	1716	493902.849
1041001	1170857	313.964	007333	7333	8.15	Postprocessed Carrier Float	11/30/2012	10:11:28 AM	POST-MW959.cor	1716	493904.969
1041001	1170857	313.941	008475	8475	9.42	Postprocessed Carrier Float	11/30/2012	10:11:30 AM	POST-MW959.cor	1716	493906.872
1041001	1170857	313.918	007692	7692	8.55	Postprocessed Carrier Float	11/30/2012	10:11:32 AM	POST-MW959.cor	1716	493908.875
1041001	1170857	313.904	009210	9210	10.23	Postprocessed Carrier Float	11/30/2012	10:11:35 AM	POST-MW959.cor	1716	493911.007
1041001	1170857	313.92	007963	7963	8.85	Postprocessed Carrier Float	11/30/2012	10:11:36 AM	POST-MW959.cor	1716	493912.881
1041001	1170857	313.867	007997	7997	8.89	Postprocessed Carrier Float	11/30/2012	10:11:38 AM	POST-MW959.cor	1716	493914.961
1041001	1170857	313.869	008682	8682	9.65	Postprocessed Carrier Float	11/30/2012	10:11:41 AM	POST-MW959.cor	1716	493917.002
1041001	1170857	313.823	007592	7592	8.44	Postprocessed Carrier Float	11/30/2012	10:11:43 AM	POST-MW959.cor	1716	493919.011
1041001	1170857	313.82	008612	8612	9.57	Postprocessed Carrier Float	11/30/2012	10:11:44 AM	POST-MW959.cor	1716	493920.927
1041001	1170857	313.845	008188	8188	9.10	Postprocessed Carrier Float	11/30/2012	10:11:47 AM	POST-MW959.cor	1716	493923.082
1041001	1170857	313.888	007284	7284	8.09	Postprocessed Carrier Float	11/30/2012	10:11:48 AM	POST-MW959.cor	1716	493924.849
1041001	1170857	313.852	008861	8861	9.85	Postprocessed Carrier Float	11/30/2012	10:11:54 AM	POST-MW959.cor	1716	493930.91
1041001	1170857	313.889	008143	8143	9.05	Postprocessed Carrier Float	11/30/2012	10:11:56 AM	POST-MW959.cor	1716	493932.91
1041001	1170857	313.948	008601	8601	9.56	Postprocessed Carrier Float	11/30/2012	10:11:58 AM	POST-MW959.cor	1716	493934.872
1041001	1170857	313.882	008155	8155	9.06	Postprocessed Carrier Float	11/30/2012	10:12:01 AM	POST-MW959.cor	1716	493937.137
1041002	1170858	314.222	007950	7950	8.83	Postprocessed Carrier Float	11/30/2012	10:12:03 AM	POST-MW959.cor	1716	493939.134
1041003	1170859	314.18	008656	8656	9.62	Postprocessed Carrier Float	11/30/2012	10:12:04 AM	POST-MW959.cor	1716	493940.987
1041003	1170857	314.062	009383	9383	10.43	Postprocessed Carrier Float	11/30/2012	10:12:06 AM	POST-MW959.cor	1716	493942.938
1041002	1170855	313.958	009436	9436	10.48	Postprocessed Carrier Float	11/30/2012	10:12:09 AM	POST-MW959.cor	1716	493945.11
1041003	1170851	313.879	009162	9162	10.18	Postprocessed Carrier Float	11/30/2012	10:12:10 AM	POST-MW959.cor	1716	493946.954
1041003	1170849	313.696	008177	8177	9.09	Postprocessed Carrier Float	11/30/2012	10:12:13 AM	POST-MW959.cor	1716	493949.084
1041003	1170846	313.839	009346	9346	10.38	Postprocessed Carrier Float	11/30/2012	10:12:14 AM	POST-MW959.cor	1716	493950.968
1041004	1170841	313.705	010964	10964	12.18	Postprocessed Carrier Float	11/30/2012	10:12:16 AM	POST-MW959.cor	1716	493952.925
1041004	1170836	313.364	008897	8897	9.89	Postprocessed Carrier Float	11/30/2012	10:12:19 AM	POST-MW959.cor	1716	493955.017
1041004	1170832	313.307	009466	9466	10.52	Postprocessed Carrier Float	11/30/2012	10:12:21 AM	POST-MW959.cor	1716	493957.004
1041001	1170830	313.285	008676	8676	9.64	Postprocessed Carrier Float	11/30/2012	10:12:22 AM	POST-MW959.cor	1716	493958.954
1040998	1170832	313.342	008049	8049	8.94	Postprocessed Carrier Float	11/30/2012	10:12:24 AM	POST-MW959.cor	1716	493960.977
1040998	1170837	313.42	008183	8183	9.09	Postprocessed Carrier Float	11/30/2012	10:12:26 AM	POST-MW959.cor	1716	493962.994
1040998	1170842	313.531	009586	9586	10.65	Postprocessed Carrier Float	11/30/2012	10:12:29 AM	POST-MW959.cor	1716	493965.012
1040998	1170846	313.744	009104	9104	10.12	Postprocessed Carrier Float	11/30/2012	10:12:30 AM	POST-MW959.cor	1716	493966.881
1040998	1170851	313.8	008834	8834	9.82	Postprocessed Carrier Float	11/30/2012	10:12:32 AM	POST-MW959.cor	1716	493968.961
1040998	1170856	314.055	008937	8937	9.93	Postprocessed Carrier Float	11/30/2012	10:12:35 AM	POST-MW959.cor	1716	493971.065
1040999	1170859	314.364	010016	10016	11.13	Postprocessed Carrier Float	11/30/2012	10:12:36 AM	POST-MW959.cor	1716	493972.951
1040999	1170864	314.315	010162	10162	11.29	Postprocessed Carrier Float	11/30/2012	10:12:39 AM	POST-MW959.cor	1716	493975.001
1040999	1170869	314.243	010011	10011	11.12	Postprocessed Carrier Float	11/30/2012	10:12:41 AM	POST-MW959.cor	1716	493977.018

Easting	Northing	Elevation	Text	Rad cpm	uR/hr	Corr Type	GPS Date	GPS Time	Datafile	GPS Week	GPS Second
1040998	1170873	314.499	008238	8238	9.15	Postprocessed Carrier Float	11/30/2012	10:12:42 AM	POST-MW959.cor	1716	493978.913
1040998	1170878	314.489	010024	10024	11.14	Postprocessed Carrier Float	11/30/2012	10:12:45 AM	POST-MW959.cor	1716	493981.118
1040998	1170882	314.24	009169	9169	10.19	Postprocessed Carrier Float	11/30/2012	10:12:46 AM	POST-MW959.cor	1716	493982.925
1040995	1170883	314.049	009250	9250	10.28	Postprocessed Carrier Float	11/30/2012	10:12:49 AM	POST-MW959.cor	1716	493985.119
1040994	1170883	314.059	009330	9330	10.37	Postprocessed Carrier Float	11/30/2012	10:12:50 AM	POST-MW959.cor	1716	493986.979
1040994	1170883	314.085	008248	8248	9.16	Postprocessed Carrier Float	11/30/2012	10:12:52 AM	POST-MW959.cor	1716	493988.988
1040994	1170883	314.024	009508	9508	10.56	Postprocessed Carrier Float	11/30/2012	10:12:54 AM	POST-MW959.cor	1716	493990.874
1040994	1170884	314.008	008259	8259	9.18	Postprocessed Carrier Float	11/30/2012	10:12:56 AM	POST-MW959.cor	1716	493992.927
1040994	1170884	314.018	009238	9238	10.26	Postprocessed Carrier Float	11/30/2012	10:12:58 AM	POST-MW959.cor	1716	493994.908
1040994	1170884	314.008	009097	9097	10.11	Postprocessed Carrier Float	11/30/2012	10:13:00 AM	POST-MW959.cor	1716	493996.933
1040994	1170882	314.291	009336	9336	10.37	Postprocessed Carrier Float	11/30/2012	10:13:02 AM	POST-MW959.cor	1716	493998.973
1040994	1170877	314.422	008841	8841	9.82	Postprocessed Carrier Float	11/30/2012	10:13:04 AM	POST-MW959.cor	1716	494000.93
1040994	1170871	314.53	008502	8502	9.45	Postprocessed Carrier Float	11/30/2012	10:13:06 AM	POST-MW959.cor	1716	494002.908
1040995	1170866	314.37	008984	8984	9.98	Postprocessed Carrier Float	11/30/2012	10:13:09 AM	POST-MW959.cor	1716	494005.106
1040995	1170861	314.132	009471	9471	10.52	Postprocessed Carrier Float	11/30/2012	10:13:11 AM	POST-MW959.cor	1716	494007.135
1040996	1170856	313.925	007799	7799	8.67	Postprocessed Carrier Float	11/30/2012	10:13:13 AM	POST-MW959.cor	1716	494009.14
1040996	1170852	313.865	008752	8752	9.72	Postprocessed Carrier Float	11/30/2012	10:13:14 AM	POST-MW959.cor	1716	494010.881
1040997	1170847	313.781	009314	9314	10.35	Postprocessed Carrier Float	11/30/2012	10:13:16 AM	POST-MW959.cor	1716	494012.956
1040998	1170842	313.495	008967	8967	9.96	Postprocessed Carrier Float	11/30/2012	10:13:19 AM	POST-MW959.cor	1716	494015.111
1040998	1170837	313.443	009245	9245	10.27	Postprocessed Carrier Float	11/30/2012	10:13:20 AM	POST-MW959.cor	1716	494016.949
1040998	1170832	313.495	008055	8055	8.95	Postprocessed Carrier Float	11/30/2012	10:13:22 AM	POST-MW959.cor	1716	494018.942
1040995	1170830	313.596	008281	8281	9.20	Postprocessed Carrier Float	11/30/2012	10:13:24 AM	POST-MW959.cor	1716	494020.978
1040993	1170833	313.611	009382	9382	10.42	Postprocessed Carrier Float	11/30/2012	10:13:27 AM	POST-MW959.cor	1716	494023.108
1040993	1170838	313.606	008844	8844	9.83	Postprocessed Carrier Float	11/30/2012	10:13:28 AM	POST-MW959.cor	1716	494024.873
1040993	1170843	313.588	008480	8480	9.42	Postprocessed Carrier Float	11/30/2012	10:13:30 AM	POST-MW959.cor	1716	494026.928
1040993	1170847	313.606	009500	9500	10.56	Postprocessed Carrier Float	11/30/2012	10:13:32 AM	POST-MW959.cor	1716	494028.9
1040993	1170852	313.702	009121	9121	10.13	Postprocessed Carrier Float	11/30/2012	10:13:34 AM	POST-MW959.cor	1716	494030.929
1040993	1170857	314.147	008730	8730	9.70	Postprocessed Carrier Float	11/30/2012	10:13:36 AM	POST-MW959.cor	1716	494032.999
1040993	1170861	314.322	009935	9935	11.04	Postprocessed Carrier Float	11/30/2012	10:13:39 AM	POST-MW959.cor	1716	494035.011
1040993	1170866	314.449	008818	8818	9.80	Postprocessed Carrier Float	11/30/2012	10:13:40 AM	POST-MW959.cor	1716	494036.9
1040993	1170870	314.442	008703	8703	9.67	Postprocessed Carrier Float	11/30/2012	10:13:42 AM	POST-MW959.cor	1716	494038.9
1040993	1170874	314.532	007833	7833	8.70	Postprocessed Carrier Float	11/30/2012	10:13:44 AM	POST-MW959.cor	1716	494040.856
1040993	1170878	314.598	009032	9032	10.04	Postprocessed Carrier Float	11/30/2012	10:13:46 AM	POST-MW959.cor	1716	494042.856
1040992	1170882	314.422	009339	9339	10.38	Postprocessed Carrier Float	11/30/2012	10:13:48 AM	POST-MW959.cor	1716	494044.848
1040991	1170883	314.326	010288	10288	11.43	Postprocessed Carrier Float	11/30/2012	10:13:50 AM	POST-MW959.cor	1716	494046.866
1040988	1170882	314.321	009958	9958	11.06	Postprocessed Carrier Float	11/30/2012	10:13:52 AM	POST-MW959.cor	1716	494048.873
1040988	1170877	314.523	008130	8130	9.03	Postprocessed Carrier Float	11/30/2012	10:13:54 AM	POST-MW959.cor	1716	494050.974
1040989	1170871	314.42	008285	8285	9.21	Postprocessed Carrier Float	11/30/2012	10:13:56 AM	POST-MW959.cor	1716	494052.953

Easting	Northing	Elevation	Text	Rad cpm	uR/hr	Corr Type	GPS Date	GPS Time	Datafile	GPS Week	GPS Second
1040989	1170867	314.236	008062	8062	8.96	Postprocessed Carrier Float	11/30/2012	10:13:58 AM	POST-MW959.cor	1716	494054.927
1040990	1170862	314.111	008154	8154	9.06	Postprocessed Carrier Float	11/30/2012	10:14:01 AM	POST-MW959.cor	1716	494057.153
1040991	1170858	313.868	009562	9562	10.62	Postprocessed Carrier Float	11/30/2012	10:14:02 AM	POST-MW959.cor	1716	494058.966
1040991	1170853	313.882	009260	9260	10.29	Postprocessed Carrier Float	11/30/2012	10:14:04 AM	POST-MW959.cor	1716	494060.971
1040992	1170848	313.784	009301	9301	10.33	Postprocessed Carrier Float	11/30/2012	10:14:06 AM	POST-MW959.cor	1716	494062.955
1040992	1170843	313.763	007886	7886	8.76	Postprocessed Carrier Float	11/30/2012	10:14:08 AM	POST-MW959.cor	1716	494064.923
1040992	1170838	313.781	007993	7993	8.88	Postprocessed Carrier Float	11/30/2012	10:14:11 AM	POST-MW959.cor	1716	494067.166
1040992	1170833	313.851	008254	8254	9.17	Postprocessed Carrier Float	11/30/2012	10:14:13 AM	POST-MW959.cor	1716	494069.105
1040991	1170829	314.055	008053	8053	8.95	Postprocessed Carrier Float	11/30/2012	10:14:15 AM	POST-MW959.cor	1716	494071.059
1040987	1170829	314.331	008468	8468	9.41	Postprocessed Carrier Float	11/30/2012	10:14:17 AM	POST-MW959.cor	1716	494073.009
1040987	1170833	314.138	008723	8723	9.69	Postprocessed Carrier Float	11/30/2012	10:14:19 AM	POST-MW959.cor	1716	494075.11
1040987	1170838	314.052	008661	8661	9.62	Postprocessed Carrier Float	11/30/2012	10:14:21 AM	POST-MW959.cor	1716	494077.163
1040987	1170842	314.032	009481	9481	10.53	Postprocessed Carrier Float	11/30/2012	10:14:23 AM	POST-MW959.cor	1716	494079.112
1040987	1170846	314.011	008370	8370	9.30	Postprocessed Carrier Float	11/30/2012	10:14:24 AM	POST-MW959.cor	1716	494080.941
1040987	1170851	314.007	008353	8353	9.28	Postprocessed Carrier Float	11/30/2012	10:14:27 AM	POST-MW959.cor	1716	494083.163
1040987	1170856	313.743	008022	8022	8.91	Postprocessed Carrier Float	11/30/2012	10:14:29 AM	POST-MW959.cor	1716	494085.013
1040986	1170860	313.839	009201	9201	10.22	Postprocessed Carrier Float	11/30/2012	10:14:30 AM	POST-MW959.cor	1716	494086.982
1040986	1170865	314.008	008232	8232	9.15	Postprocessed Carrier Float	11/30/2012	10:14:32 AM	POST-MW959.cor	1716	494088.977
1040986	1170869	314.266	009934	9934	11.04	Postprocessed Carrier Float	11/30/2012	10:14:34 AM	POST-MW959.cor	1716	494090.988
1040986	1170873	314.503	009823	9823	10.91	Postprocessed Carrier Float	11/30/2012	10:14:36 AM	POST-MW959.cor	1716	494092.977
1040986	1170877	314.405	009224	9224	10.25	Postprocessed Carrier Float	11/30/2012	10:14:38 AM	POST-MW959.cor	1716	494094.976
1040986	1170881	314.536	009501	9501	10.56	Postprocessed Carrier Float	11/30/2012	10:14:40 AM	POST-MW959.cor	1716	494096.997
1040985	1170883	314.377	009623	9623	10.69	Postprocessed Carrier Float	11/30/2012	10:14:42 AM	POST-MW959.cor	1716	494098.999
1040982	1170883	314.481	008851	8851	9.83	Postprocessed Carrier Float	11/30/2012	10:14:45 AM	POST-MW959.cor	1716	494101.013
1040982	1170880	314.363	008098	8098	9.00	Postprocessed Carrier Float	11/30/2012	10:14:47 AM	POST-MW959.cor	1716	494103.02
1040982	1170875	314.353	009993	9993	11.10	Postprocessed Carrier Float	11/30/2012	10:14:49 AM	POST-MW959.cor	1716	494105.016
1040982	1170870	314.009	008942	8942	9.94	Postprocessed Carrier Float	11/30/2012	10:14:50 AM	POST-MW959.cor	1716	494106.999
1040983	1170866	313.821	009566	9566	10.63	Postprocessed Carrier Float	11/30/2012	10:14:53 AM	POST-MW959.cor	1716	494109.125
1040983	1170861	314.122	009103	9103	10.11	Postprocessed Carrier Float	11/30/2012	10:14:54 AM	POST-MW959.cor	1716	494110.999
1040984	1170857	314.023	008121	8121	9.02	Postprocessed Carrier Float	11/30/2012	10:14:57 AM	POST-MW959.cor	1716	494113.009
1040985	1170852	314.1	009027	9027	10.03	Postprocessed Carrier Float	11/30/2012	10:14:59 AM	POST-MW959.cor	1716	494115.005
1040985	1170847	314.231	009669	9669	10.74	Postprocessed Carrier Float	11/30/2012	10:15:01 AM	POST-MW959.cor	1716	494117.101
1040985	1170842	314.189	008231	8231	9.15	Postprocessed Carrier Float	11/30/2012	10:15:03 AM	POST-MW959.cor	1716	494119.104
1040985	1170838	314.34	008802	8802	9.78	Postprocessed Carrier Float	11/30/2012	10:15:04 AM	POST-MW959.cor	1716	494120.976
1040986	1170833	314.225	008500	8500	9.44	Postprocessed Carrier Float	11/30/2012	10:15:06 AM	POST-MW959.cor	1716	494122.966
1040986	1170829	314.29	007708	7708	8.56	Postprocessed Carrier Float	11/30/2012	10:15:08 AM	POST-MW959.cor	1716	494124.862
1040982	1170829	314.699	008829	8829	9.81	Postprocessed Carrier Float	11/30/2012	10:15:10 AM	POST-MW959.cor	1716	494126.942
1040981	1170833	314.469	008666	8666	9.63	Postprocessed Carrier Float	11/30/2012	10:15:12 AM	POST-MW959.cor	1716	494128.995

Easting	Northing	Elevation	Text	Rad cpm	uR/hr	Corr Type	GPS Date	GPS Time	Datafile	GPS Week	GPS Second
1040981	1170838	314.235	008559	8559	9.51	Postprocessed Carrier Float	11/30/2012	10:15:14 AM	POST-MW959.cor	1716	494130.934
1040981	1170843	314.206	008620	8620	9.58	Postprocessed Carrier Float	11/30/2012	10:15:17 AM	POST-MW959.cor	1716	494133.113
1040981	1170847	314.15	008818	8818	9.80	Postprocessed Carrier Float	11/30/2012	10:15:19 AM	POST-MW959.cor	1716	494135.112
1040981	1170851	314.183	008643	8643	9.60	Postprocessed Carrier Float	11/30/2012	10:15:20 AM	POST-MW959.cor	1716	494136.984
1040981	1170856	314.237	008467	8467	9.41	Postprocessed Carrier Float	11/30/2012	10:15:23 AM	POST-MW959.cor	1716	494139.134
1040980	1170860	314.161	007448	7448	8.28	Postprocessed Carrier Float	11/30/2012	10:15:25 AM	POST-MW959.cor	1716	494141.105
1040979	1170865	314.054	009840	9840	10.93	Postprocessed Carrier Float	11/30/2012	10:15:27 AM	POST-MW959.cor	1716	494143.148
1040979	1170869	313.995	008730	8730	9.70	Postprocessed Carrier Float	11/30/2012	10:15:29 AM	POST-MW959.cor	1716	494145
1040979	1170873	314.019	008983	8983	9.98	Postprocessed Carrier Float	11/30/2012	10:15:30 AM	POST-MW959.cor	1716	494146.985
1040978	1170878	314.26	009231	9231	10.26	Postprocessed Carrier Float	11/30/2012	10:15:33 AM	POST-MW959.cor	1716	494149.048
1040977	1170882	314.32	007612	7612	8.46	Postprocessed Carrier Float	11/30/2012	10:15:34 AM	POST-MW959.cor	1716	494150.97
1040977	1170887	314.477	008481	8481	9.42	Postprocessed Carrier Float	11/30/2012	10:15:36 AM	POST-MW959.cor	1716	494152.956
1040976	1170890	314.444	007765	7765	8.63	Postprocessed Carrier Float	11/30/2012	10:15:38 AM	POST-MW959.cor	1716	494154.942
1040974	1170891	314.471	010137	10137	11.26	Postprocessed Carrier Float	11/30/2012	10:15:40 AM	POST-MW959.cor	1716	494156.959
1040973	1170889	314.184	008801	8801	9.78	Postprocessed Carrier Float	11/30/2012	10:15:42 AM	POST-MW959.cor	1716	494158.999
1040973	1170884	314.276	007840	7840	8.71	Postprocessed Carrier Float	11/30/2012	10:15:45 AM	POST-MW959.cor	1716	494161.058
1040974	1170879	314.199	009077	9077	10.09	Postprocessed Carrier Float	11/30/2012	10:15:47 AM	POST-MW959.cor	1716	494163.007
1040975	1170874	314.139	009604	9604	10.67	Postprocessed Carrier Float	11/30/2012	10:15:49 AM	POST-MW959.cor	1716	494165.061
1040975	1170870	314.092	008797	8797	9.77	Postprocessed Carrier Float	11/30/2012	10:15:51 AM	POST-MW959.cor	1716	494167.109
1040976	1170865	314.175	008972	8972	9.97	Postprocessed Carrier Float	11/30/2012	10:15:53 AM	POST-MW959.cor	1716	494169.064
1040977	1170861	314.269	008878	8878	9.86	Postprocessed Carrier Float	11/30/2012	10:15:54 AM	POST-MW959.cor	1716	494170.935
1040977	1170856	314.293	008032	8032	8.92	Postprocessed Carrier Float	11/30/2012	10:15:57 AM	POST-MW959.cor	1716	494173.066
1040977	1170851	314.489	008977	8977	9.97	Postprocessed Carrier Float	11/30/2012	10:15:59 AM	POST-MW959.cor	1716	494175.007
1040977	1170846	314.245	009501	9501	10.56	Postprocessed Carrier Float	11/30/2012	10:16:01 AM	POST-MW959.cor	1716	494177.02
1040977	1170842	314.299	007216	7216	8.02	Postprocessed Carrier Float	11/30/2012	10:16:03 AM	POST-MW959.cor	1716	494179.011
1040977	1170837	314.454	008656	8656	9.62	Postprocessed Carrier Float	11/30/2012	10:16:04 AM	POST-MW959.cor	1716	494180.993
1040978	1170833	314.609	009001	9001	10.00	Postprocessed Carrier Float	11/30/2012	10:16:06 AM	POST-MW959.cor	1716	494182.997
1040979	1170831	314.51	008490	8490	9.43	Postprocessed Carrier Float	11/30/2012	10:16:09 AM	POST-MW959.cor	1716	494185.022
1040983	1170832	314.216	008983	8983	9.98	Postprocessed Carrier Float	11/30/2012	10:16:10 AM	POST-MW959.cor	1716	494186.978
1040988	1170832	313.95	007986	7986	8.87	Postprocessed Carrier Float	11/30/2012	10:16:12 AM	POST-MW959.cor	1716	494188.995
1040993	1170832	313.731	008276	8276	9.20	Postprocessed Carrier Float	11/30/2012	10:16:14 AM	POST-MW959.cor	1716	494190.991
1040998	1170832	313.385	008377	8377	9.31	Postprocessed Carrier Float	11/30/2012	10:16:16 AM	POST-MW959.cor	1716	494192.992
1041003	1170833	313.237	008383	8383	9.31	Postprocessed Carrier Float	11/30/2012	10:16:18 AM	POST-MW959.cor	1716	494194.857
1041009	1170833	313.432	007761	7761	8.62	Postprocessed Carrier Float	11/30/2012	10:16:20 AM	POST-MW959.cor	1716	494196.946
1041013	1170833	313.672	008982	8982	9.98	Postprocessed Carrier Float	11/30/2012	10:16:22 AM	POST-MW959.cor	1716	494198.907
1041018	1170833	313.687	008894	8894	9.88	Postprocessed Carrier Float	11/30/2012	10:16:25 AM	POST-MW959.cor	1716	494201.052
1041023	1170833	314.16	009135	9135	10.15	Postprocessed Carrier Float	11/30/2012	10:16:26 AM	POST-MW959.cor	1716	494202.986
1041027	1170833	314.146	008671	8671	9.63	Postprocessed Carrier Float	11/30/2012	10:16:28 AM	POST-MW959.cor	1716	494204.915

Easting	Northing	Elevation	Text	Rad cpm	uR/hr	Corr Type	GPS Date	GPS Time	Datafile	GPS Week	GPS Second
1041027	1170836	314.208	009039	9039	10.04	Postprocessed Carrier Float	11/30/2012	10:16:30 AM	POST-MW959.cor	1716	494206.927
1041024	1170836	313.933	009872	9872	10.97	Postprocessed Carrier Float	11/30/2012	10:16:33 AM	POST-MW959.cor	1716	494209.066
1041019	1170836	313.997	009422	9422	10.47	Postprocessed Carrier Float	11/30/2012	10:16:34 AM	POST-MW959.cor	1716	494210.925
1041014	1170836	313.897	007998	7998	8.89	Postprocessed Carrier Float	11/30/2012	10:16:37 AM	POST-MW959.cor	1716	494213.119
1041009	1170835	313.625	008382	8382	9.31	Postprocessed Carrier Float	11/30/2012	10:16:39 AM	POST-MW959.cor	1716	494215.044
1041005	1170835	313.513	008487	8487	9.43	Postprocessed Carrier Float	11/30/2012	10:16:40 AM	POST-MW959.cor	1716	494216.909
1041000	1170835	313.257	008339	8339	9.27	Postprocessed Carrier Float	11/30/2012	10:16:43 AM	POST-MW959.cor	1716	494219.076
1040995	1170835	313.211	008891	8891	9.88	Postprocessed Carrier Float	11/30/2012	10:16:45 AM	POST-MW959.cor	1716	494221.178
1040990	1170835	313.584	008820	8820	9.80	Postprocessed Carrier Float	11/30/2012	10:16:47 AM	POST-MW959.cor	1716	494223.03
1040986	1170834	314.087	009213	9213	10.24	Postprocessed Carrier Float	11/30/2012	10:16:48 AM	POST-MW959.cor	1716	494224.94
1040982	1170834	314.301	008503	8503	9.45	Postprocessed Carrier Float	11/30/2012	10:16:50 AM	POST-MW959.cor	1716	494226.862
1040977	1170834	314.5	007934	7934	8.82	Postprocessed Carrier Float	11/30/2012	10:16:52 AM	POST-MW959.cor	1716	494228.862
1040976	1170838	314.378	008378	8378	9.31	Postprocessed Carrier Float	11/30/2012	10:16:54 AM	POST-MW959.cor	1716	494230.889
1040979	1170839	314.348	008916	8916	9.91	Postprocessed Carrier Float	11/30/2012	10:16:57 AM	POST-MW959.cor	1716	494233.081
1040984	1170839	314.119	008777	8777	9.75	Postprocessed Carrier Float	11/30/2012	10:16:58 AM	POST-MW959.cor	1716	494234.925
1040989	1170839	313.722	008746	8746	9.72	Postprocessed Carrier Float	11/30/2012	10:17:00 AM	POST-MW959.cor	1716	494236.994
1040994	1170838	313.46	008736	8736	9.71	Postprocessed Carrier Float	11/30/2012	10:17:03 AM	POST-MW959.cor	1716	494239.037
1040999	1170838	313.3	008998	8998	10.00	Postprocessed Carrier Float	11/30/2012	10:17:04 AM	POST-MW959.cor	1716	494240.99
1041004	1170838	313.361	009262	9262	10.29	Postprocessed Carrier Float	11/30/2012	10:17:07 AM	POST-MW959.cor	1716	494243.026
1041008	1170838	313.613	007261	7261	8.07	Postprocessed Carrier Float	11/30/2012	10:17:09 AM	POST-MW959.cor	1716	494245.029
1041012	1170838	313.635	007207	7207	8.01	Postprocessed Carrier Float	11/30/2012	10:17:11 AM	POST-MW959.cor	1716	494247.013
1041017	1170837	313.843	008426	8426	9.36	Postprocessed Carrier Float	11/30/2012	10:17:13 AM	POST-MW959.cor	1716	494249.139
1041021	1170837	313.788	008701	8701	9.67	Postprocessed Carrier Float	11/30/2012	10:17:15 AM	POST-MW959.cor	1716	494251.003
1041026	1170837	314.038	009108	9108	10.12	Postprocessed Carrier Float	11/30/2012	10:17:17 AM	POST-MW959.cor	1716	494253.002
1041027	1170839	314.112	009097	9097	10.11	Postprocessed Carrier Float	11/30/2012	10:17:19 AM	POST-MW959.cor	1716	494255.027
1041026	1170842	314.123	008376	8376	9.31	Postprocessed Carrier Float	11/30/2012	10:17:20 AM	POST-MW959.cor	1716	494256.966
1041021	1170842	314.033	008983	8983	9.98	Postprocessed Carrier Float	11/30/2012	10:17:22 AM	POST-MW959.cor	1716	494258.948
1041017	1170842	314.033	009734	9734	10.82	Postprocessed Carrier Float	11/30/2012	10:17:25 AM	POST-MW959.cor	1716	494261.004
1041012	1170842	313.858	008685	8685	9.65	Postprocessed Carrier Float	11/30/2012	10:17:27 AM	POST-MW959.cor	1716	494263.055
1041008	1170842	313.951	009520	9520	10.58	Postprocessed Carrier Float	11/30/2012	10:17:28 AM	POST-MW959.cor	1716	494264.929
1041003	1170842	313.915	008897	8897	9.89	Postprocessed Carrier Float	11/30/2012	10:17:30 AM	POST-MW959.cor	1716	494266.896
1040998	1170842	313.506	009256	9256	10.28	Postprocessed Carrier Float	11/30/2012	10:17:32 AM	POST-MW959.cor	1716	494268.985
1040994	1170841	313.576	009796	9796	10.88	Postprocessed Carrier Float	11/30/2012	10:17:34 AM	POST-MW959.cor	1716	494270.868
1040994	1170842	313.572	009034	9034	10.04	Postprocessed Carrier Float	11/30/2012	10:17:36 AM	POST-MW959.cor	1716	494272.85
1040993	1170841	313.559	009377	9377	10.42	Postprocessed Carrier Float	11/30/2012	10:17:38 AM	POST-MW959.cor	1716	494274.855
1040989	1170841	313.533	010583	10583	11.76	Postprocessed Carrier Float	11/30/2012	10:17:40 AM	POST-MW959.cor	1716	494276.859
1040987	1170840	313.817	009039	9039	10.04	Postprocessed Carrier Float	11/30/2012	10:17:42 AM	POST-MW959.cor	1716	494278.937
1040988	1170840	313.758	008087	8087	8.99	Postprocessed Carrier Float	11/30/2012	10:17:45 AM	POST-MW959.cor	1716	494281.074

Easting	Northing	Elevation	Text	Rad cpm	uR/hr	Corr Type	GPS Date	GPS Time	Datafile	GPS Week	GPS Second
1040988	1170840	313.803	008133	8133	9.04	Postprocessed Carrier Float	11/30/2012	10:17:47 AM	POST-MW959.cor	1716	494283.127
1040988	1170840	313.8	009080	9080	10.09	Postprocessed Carrier Float	11/30/2012	10:17:49 AM	POST-MW959.cor	1716	494285.003
1040986	1170840	313.76	008907	8907	9.90	Postprocessed Carrier Float	11/30/2012	10:17:51 AM	POST-MW959.cor	1716	494287.114
1040982	1170839	314.121	008409	8409	9.34	Postprocessed Carrier Float	11/30/2012	10:17:53 AM	POST-MW959.cor	1716	494289.063
1040977	1170839	314.201	008611	8611	9.57	Postprocessed Carrier Float	11/30/2012	10:17:55 AM	POST-MW959.cor	1716	494291.017
1040977	1170844	314.293	008624	8624	9.58	Postprocessed Carrier Float	11/30/2012	10:17:56 AM	POST-MW959.cor	1716	494292.982
1040981	1170845	313.979	009606	9606	10.67	Postprocessed Carrier Float	11/30/2012	10:17:58 AM	POST-MW959.cor	1716	494294.971
1040986	1170845	313.721	009142	9142	10.16	Postprocessed Carrier Float	11/30/2012	10:18:00 AM	POST-MW959.cor	1716	494296.961
1040992	1170845	313.393	009181	9181	10.20	Postprocessed Carrier Float	11/30/2012	10:18:03 AM	POST-MW959.cor	1716	494299.002
1040997	1170845	313.215	008598	8598	9.55	Postprocessed Carrier Float	11/30/2012	10:18:04 AM	POST-MW959.cor	1716	494300.97
1041002	1170845	313.716	008982	8982	9.98	Postprocessed Carrier Float	11/30/2012	10:18:07 AM	POST-MW959.cor	1716	494303.039
1041008	1170845	313.632	009119	9119	10.13	Postprocessed Carrier Float	11/30/2012	10:18:09 AM	POST-MW959.cor	1716	494305.113
1041013	1170846	313.742	009052	9052	10.06	Postprocessed Carrier Float	11/30/2012	10:18:11 AM	POST-MW959.cor	1716	494307.167
1041018	1170846	313.681	008298	8298	9.22	Postprocessed Carrier Float	11/30/2012	10:18:13 AM	POST-MW959.cor	1716	494309.122
1041023	1170846	313.957	008806	8806	9.78	Postprocessed Carrier Float	11/30/2012	10:18:14 AM	POST-MW959.cor	1716	494310.929
1041028	1170846	313.935	008718	8718	9.69	Postprocessed Carrier Float	11/30/2012	10:18:16 AM	POST-MW959.cor	1716	494312.996
1041030	1170848	314.152	008764	8764	9.74	Postprocessed Carrier Float	11/30/2012	10:18:19 AM	POST-MW959.cor	1716	494315.025
1041030	1170851	314.18	009652	9652	10.72	Postprocessed Carrier Float	11/30/2012	10:18:21 AM	POST-MW959.cor	1716	494317.008
1041026	1170852	314.19	008441	8441	9.38	Postprocessed Carrier Float	11/30/2012	10:18:22 AM	POST-MW959.cor	1716	494318.984
1041022	1170851	313.864	008357	8357	9.29	Postprocessed Carrier Float	11/30/2012	10:18:24 AM	POST-MW959.cor	1716	494320.964
1040992	1170879	314.285	009030	9030	10.03	Postprocessed Carrier Float	11/30/2012	10:21:39 AM	POST-MW959.cor	1716	494515.017
1040997	1170880	314.429	009256	9256	10.28	Postprocessed Carrier Float	11/30/2012	10:21:40 AM	POST-MW959.cor	1716	494516.979
1041002	1170880	314.643	009001	9001	10.00	Postprocessed Carrier Float	11/30/2012	10:21:42 AM	POST-MW959.cor	1716	494518.984
1041007	1170880	314.441	009592	9592	10.66	Postprocessed Carrier Float	11/30/2012	10:21:44 AM	POST-MW959.cor	1716	494520.994
1041012	1170881	314.367	008699	8699	9.67	Postprocessed Carrier Float	11/30/2012	10:21:46 AM	POST-MW959.cor	1716	494522.912
1041017	1170881	314.245	009386	9386	10.43	Postprocessed Carrier Float	11/30/2012	10:21:49 AM	POST-MW959.cor	1716	494525.12
1041022	1170881	314.376	009549	9549	10.61	Postprocessed Carrier Float	11/30/2012	10:21:51 AM	POST-MW959.cor	1716	494527.12
1041024	1170883	314.341	010811	10811	12.01	Postprocessed Carrier Float	11/30/2012	10:21:53 AM	POST-MW959.cor	1716	494529.146
1041021	1170884	313.925	009638	9638	10.71	Postprocessed Carrier Float	11/30/2012	10:21:54 AM	POST-MW959.cor	1716	494530.853
1041016	1170885	314.151	008050	8050	8.94	Postprocessed Carrier Float	11/30/2012	10:21:56 AM	POST-MW959.cor	1716	494532.877
1041011	1170884	314.017	008850	8850	9.83	Postprocessed Carrier Float	11/30/2012	10:21:58 AM	POST-MW959.cor	1716	494534.922
1041006	1170884	314.337	009455	9455	10.51	Postprocessed Carrier Float	11/30/2012	10:22:01 AM	POST-MW959.cor	1716	494537.002
1041001	1170883	314.211	009756	9756	10.84	Postprocessed Carrier Float	11/30/2012	10:22:03 AM	POST-MW959.cor	1716	494539
1040995	1170883	314.146	009542	9542	10.60	Postprocessed Carrier Float	11/30/2012	10:22:05 AM	POST-MW959.cor	1716	494541.108
1040991	1170882	314.291	008868	8868	9.85	Postprocessed Carrier Float	11/30/2012	10:22:07 AM	POST-MW959.cor	1716	494543.044
1040986	1170882	314.259	009029	9029	10.03	Postprocessed Carrier Float	11/30/2012	10:22:09 AM	POST-MW959.cor	1716	494545.035
1040981	1170881	314.358	009241	9241	10.27	Postprocessed Carrier Float	11/30/2012	10:22:11 AM	POST-MW959.cor	1716	494547.001
1040976	1170881	314.251	008715	8715	9.68	Postprocessed Carrier Float	11/30/2012	10:22:12 AM	POST-MW959.cor	1716	494548.979

Easting	Northing	Elevation	Text	Rad cpm	uR/hr	Corr Type	GPS Date	GPS Time	Datafile	GPS Week	GPS Second
1040973	1170880	313.919	008826	8826	9.81	Postprocessed Carrier Float	11/30/2012	10:22:15 AM	POST-MW959.cor	1716	494551.004
1040973	1170880	313.952	008441	8441	9.38	Postprocessed Carrier Float	11/30/2012	10:22:17 AM	POST-MW959.cor	1716	494553.02
1040973	1170880	314.03	009485	9485	10.54	Postprocessed Carrier Float	11/30/2012	10:22:19 AM	POST-MW959.cor	1716	494555.132
1040973	1170880	313.996	009030	9030	10.03	Postprocessed Carrier Float	11/30/2012	10:22:21 AM	POST-MW959.cor	1716	494557.071
1041072	1170941	315.657	008911	8911	9.90	Postprocessed Carrier Float	11/30/2012	9:52:28 AM	POST-MW960.cor	1716	492764.961
1041071	1170941	315.656	009279	9279	10.31	Postprocessed Carrier Float	11/30/2012	9:52:31 AM	POST-MW960.cor	1716	492767.001
1041071	1170941	315.653	009152	9152	10.17	Postprocessed Carrier Float	11/30/2012	9:52:33 AM	POST-MW960.cor	1716	492769.161
1041072	1170941	315.67	009099	9099	10.11	Postprocessed Carrier Float	11/30/2012	9:52:34 AM	POST-MW960.cor	1716	492770.817
1041071	1170941	315.671	008488	8488	9.43	Postprocessed Carrier Float	11/30/2012	9:52:36 AM	POST-MW960.cor	1716	492772.819
1041072	1170941	315.524	009290	9290	10.32	Postprocessed Carrier Float	11/30/2012	9:52:38 AM	POST-MW960.cor	1716	492774.893
1041068	1170940	316.225	009273	9273	10.30	Postprocessed Carrier Float	11/30/2012	9:52:41 AM	POST-MW960.cor	1716	492777.005
1041062	1170941	316.81	007969	7969	8.85	Postprocessed Carrier Float	11/30/2012	9:52:43 AM	POST-MW960.cor	1716	492779.128
1041057	1170941	317.625	010216	10216	11.35	Postprocessed Carrier Float	11/30/2012	9:52:44 AM	POST-MW960.cor	1716	492780.925
1041051	1170941	317.861	008918	8918	9.91	Postprocessed Carrier Float	11/30/2012	9:52:46 AM	POST-MW960.cor	1716	492782.991
1041046	1170941	317.657	008732	8732	9.70	Postprocessed Carrier Float	11/30/2012	9:52:49 AM	POST-MW960.cor	1716	492785.102
1041041	1170941	317.855	009718	9718	10.80	Postprocessed Carrier Float	11/30/2012	9:52:50 AM	POST-MW960.cor	1716	492786.893
1041035	1170941	317.51	009195	9195	10.22	Postprocessed Carrier Float	11/30/2012	9:52:53 AM	POST-MW960.cor	1716	492789.103
1041029	1170942	317.319	008454	8454	9.39	Postprocessed Carrier Float	11/30/2012	9:52:54 AM	POST-MW960.cor	1716	492790.918
1041022	1170851	313.832	008269	8269	9.19	Postprocessed Carrier Float	11/30/2012	10:18:27 AM	POST-MW959.cor	1716	494323.041
1041022	1170851	313.854	008482	8482	9.42	Postprocessed Carrier Float	11/30/2012	10:18:29 AM	POST-MW959.cor	1716	494325.109
1041021	1170851	313.908	009020	9020	10.02	Postprocessed Carrier Float	11/30/2012	10:18:30 AM	POST-MW959.cor	1716	494326.898
1041017	1170851	313.907	008161	8161	9.07	Postprocessed Carrier Float	11/30/2012	10:18:33 AM	POST-MW959.cor	1716	494329.129
1041012	1170851	313.873	008970	8970	9.97	Postprocessed Carrier Float	11/30/2012	10:18:34 AM	POST-MW959.cor	1716	494330.966
1041006	1170851	313.847	009356	9356	10.40	Postprocessed Carrier Float	11/30/2012	10:18:37 AM	POST-MW959.cor	1716	494333.011
1041001	1170851	313.857	010050	10050	11.17	Postprocessed Carrier Float	11/30/2012	10:18:38 AM	POST-MW959.cor	1716	494334.97
1040996	1170851	313.872	009223	9223	10.25	Postprocessed Carrier Float	11/30/2012	10:18:41 AM	POST-MW959.cor	1716	494337.159
1040991	1170851	313.599	009441	9441	10.49	Postprocessed Carrier Float	11/30/2012	10:18:43 AM	POST-MW959.cor	1716	494339.004
1040985	1170851	313.664	009070	9070	10.08	Postprocessed Carrier Float	11/30/2012	10:18:45 AM	POST-MW959.cor	1716	494341.101
1040980	1170851	313.798	009013	9013	10.01	Postprocessed Carrier Float	11/30/2012	10:18:46 AM	POST-MW959.cor	1716	494342.929
1040976	1170852	314.362	008685	8685	9.65	Postprocessed Carrier Float	11/30/2012	10:18:48 AM	POST-MW959.cor	1716	494344.931
1040977	1170855	314.315	008695	8695	9.66	Postprocessed Carrier Float	11/30/2012	10:18:51 AM	POST-MW959.cor	1716	494347.021
1040982	1170856	313.879	008846	8846	9.83	Postprocessed Carrier Float	11/30/2012	10:18:53 AM	POST-MW959.cor	1716	494349.024
1040986	1170856	313.595	008855	8855	9.84	Postprocessed Carrier Float	11/30/2012	10:18:54 AM	POST-MW959.cor	1716	494350.999
1040992	1170856	313.745	009373	9373	10.41	Postprocessed Carrier Float	11/30/2012	10:18:56 AM	POST-MW959.cor	1716	494352.995
1040997	1170856	313.945	008460	8460	9.40	Postprocessed Carrier Float	11/30/2012	10:18:59 AM	POST-MW959.cor	1716	494355.122
1041000	1170855	314.003	008508	8508	9.45	Postprocessed Carrier Float	11/30/2012	10:19:01 AM	POST-MW959.cor	1716	494357.092
1041003	1170856	314.131	010012	10012	11.12	Postprocessed Carrier Float	11/30/2012	10:19:02 AM	POST-MW959.cor	1716	494358.976
1041009	1170857	313.955	009070	9070	10.08	Postprocessed Carrier Float	11/30/2012	10:19:04 AM	POST-MW959.cor	1716	494360.97

Easting	Northing	Elevation	Text	Rad cpm	uR/hr	Corr Type	GPS Date	GPS Time	Datafile	GPS Week	GPS Second
1041014	1170857	314.168	008599	8599	9.55	Postprocessed Carrier Float	11/30/2012	10:19:07 AM	POST-MW959.cor	1716	494363.014
1041019	1170857	314.135	007925	7925	8.81	Postprocessed Carrier Float	11/30/2012	10:19:09 AM	POST-MW959.cor	1716	494365.125
1041024	1170857	314.283	009180	9180	10.20	Postprocessed Carrier Float	11/30/2012	10:19:11 AM	POST-MW959.cor	1716	494367.007
1041027	1170859	314.339	009063	9063	10.07	Postprocessed Carrier Float	11/30/2012	10:19:13 AM	POST-MW959.cor	1716	494369.004
1041027	1170862	314.684	007751	7751	8.61	Postprocessed Carrier Float	11/30/2012	10:19:14 AM	POST-MW959.cor	1716	494370.983
1041023	1170863	314.579	008892	8892	9.88	Postprocessed Carrier Float	11/30/2012	10:19:16 AM	POST-MW959.cor	1716	494372.941
1041017	1170862	314.309	008850	8850	9.83	Postprocessed Carrier Float	11/30/2012	10:19:18 AM	POST-MW959.cor	1716	494374.984
1041012	1170861	314.307	009500	9500	10.56	Postprocessed Carrier Float	11/30/2012	10:19:20 AM	POST-MW959.cor	1716	494376.972
1041007	1170861	314.239	008603	8603	9.56	Postprocessed Carrier Float	11/30/2012	10:19:22 AM	POST-MW959.cor	1716	494378.954
1041002	1170860	314.337	008435	8435	9.37	Postprocessed Carrier Float	11/30/2012	10:19:25 AM	POST-MW959.cor	1716	494381.109
1040998	1170860	314.339	008584	8584	9.54	Postprocessed Carrier Float	11/30/2012	10:19:26 AM	POST-MW959.cor	1716	494382.994
1040993	1170859	314.031	009257	9257	10.29	Postprocessed Carrier Float	11/30/2012	10:19:28 AM	POST-MW959.cor	1716	494384.996
1040988	1170859	313.836	009737	9737	10.82	Postprocessed Carrier Float	11/30/2012	10:19:30 AM	POST-MW959.cor	1716	494386.999
1040982	1170859	313.903	008036	8036	8.93	Postprocessed Carrier Float	11/30/2012	10:19:33 AM	POST-MW959.cor	1716	494389.1
1040978	1170859	314.255	008025	8025	8.92	Postprocessed Carrier Float	11/30/2012	10:19:34 AM	POST-MW959.cor	1716	494390.995
1040976	1170863	314.294	009051	9051	10.06	Postprocessed Carrier Float	11/30/2012	10:19:36 AM	POST-MW959.cor	1716	494392.922
1040980	1170864	313.952	009565	9565	10.63	Postprocessed Carrier Float	11/30/2012	10:19:38 AM	POST-MW959.cor	1716	494394.951
1040985	1170864	313.87	008030	8030	8.92	Postprocessed Carrier Float	11/30/2012	10:19:40 AM	POST-MW959.cor	1716	494396.918
1040991	1170864	313.988	008092	8092	8.99	Postprocessed Carrier Float	11/30/2012	10:19:42 AM	POST-MW959.cor	1716	494398.877
1040996	1170864	314.291	009051	9051	10.06	Postprocessed Carrier Float	11/30/2012	10:19:44 AM	POST-MW959.cor	1716	494400.995
1041001	1170864	314.109	007608	7608	8.45	Postprocessed Carrier Float	11/30/2012	10:19:47 AM	POST-MW959.cor	1716	494403.001
1041006	1170864	314.323	008161	8161	9.07	Postprocessed Carrier Float	11/30/2012	10:19:48 AM	POST-MW959.cor	1716	494404.937
1041011	1170864	314.265	009667	9667	10.74	Postprocessed Carrier Float	11/30/2012	10:19:50 AM	POST-MW959.cor	1716	494406.967
1041016	1170865	314.305	008546	8546	9.50	Postprocessed Carrier Float	11/30/2012	10:19:53 AM	POST-MW959.cor	1716	494409.039
1041022	1170865	314.4	008911	8911	9.90	Postprocessed Carrier Float	11/30/2012	10:19:55 AM	POST-MW959.cor	1716	494411.165
1041026	1170864	314.453	008934	8934	9.93	Postprocessed Carrier Float	11/30/2012	10:19:56 AM	POST-MW959.cor	1716	494412.959
1041029	1170866	314.485	008208	8208	9.12	Postprocessed Carrier Float	11/30/2012	10:19:59 AM	POST-MW959.cor	1716	494415.109
1041029	1170869	314.609	008095	8095	8.99	Postprocessed Carrier Float	11/30/2012	10:20:01 AM	POST-MW959.cor	1716	494417.015
1041029	1170868	314.471	009078	9078	10.09	Postprocessed Carrier Float	11/30/2012	10:20:02 AM	POST-MW959.cor	1716	494418.994
1041029	1170869	314.492	008232	8232	9.15	Postprocessed Carrier Float	11/30/2012	10:20:04 AM	POST-MW959.cor	1716	494420.93
1041029	1170868	314.55	009499	9499	10.55	Postprocessed Carrier Float	11/30/2012	10:20:07 AM	POST-MW959.cor	1716	494423
1041026	1170868	314.767	009758	9758	10.84	Postprocessed Carrier Float	11/30/2012	10:20:09 AM	POST-MW959.cor	1716	494425.005
1041021	1170868	314.541	008102	8102	9.00	Postprocessed Carrier Float	11/30/2012	10:20:10 AM	POST-MW959.cor	1716	494426.989
1041015	1170868	314.392	008651	8651	9.61	Postprocessed Carrier Float	11/30/2012	10:20:12 AM	POST-MW959.cor	1716	494428.993
1041010	1170867	314.413	009533	9533	10.59	Postprocessed Carrier Float	11/30/2012	10:20:14 AM	POST-MW959.cor	1716	494430.927
1041005	1170867	314.296	008951	8951	9.95	Postprocessed Carrier Float	11/30/2012	10:20:17 AM	POST-MW959.cor	1716	494433.021
1041000	1170867	314.388	008801	8801	9.78	Postprocessed Carrier Float	11/30/2012	10:20:18 AM	POST-MW959.cor	1716	494434.957
1040996	1170866	314.322	010052	10052	11.17	Postprocessed Carrier Float	11/30/2012	10:20:21 AM	POST-MW959.cor	1716	494437.004

Easting	Northing	Elevation	Text	Rad cpm	uR/hr	Corr Type	GPS Date	GPS Time	Datafile	GPS Week	GPS Second
1040991	1170866	314.009	008563	8563	9.51	Postprocessed Carrier Float	11/30/2012	10:20:23 AM	POST-MW959.cor	1716	494439.042
1040985	1170866	313.714	009310	9310	10.34	Postprocessed Carrier Float	11/30/2012	10:20:25 AM	POST-MW959.cor	1716	494441.088
1040981	1170865	313.834	008584	8584	9.54	Postprocessed Carrier Float	11/30/2012	10:20:26 AM	POST-MW959.cor	1716	494442.957
1040976	1170865	314.049	009904	9904	11.00	Postprocessed Carrier Float	11/30/2012	10:20:29 AM	POST-MW959.cor	1716	494445.118
1040974	1170869	314.079	009293	9293	10.33	Postprocessed Carrier Float	11/30/2012	10:20:31 AM	POST-MW959.cor	1716	494447.109
1040977	1170870	313.978	009076	9076	10.08	Postprocessed Carrier Float	11/30/2012	10:20:33 AM	POST-MW959.cor	1716	494449.112
1040983	1170869	313.769	008359	8359	9.29	Postprocessed Carrier Float	11/30/2012	10:20:35 AM	POST-MW959.cor	1716	494451.112
1040988	1170869	314.141	008825	8825	9.81	Postprocessed Carrier Float	11/30/2012	10:20:37 AM	POST-MW959.cor	1716	494453.051
1040993	1170870	314.101	009458	9458	10.51	Postprocessed Carrier Float	11/30/2012	10:20:39 AM	POST-MW959.cor	1716	494455.119
1040998	1170870	314.375	008339	8339	9.27	Postprocessed Carrier Float	11/30/2012	10:20:40 AM	POST-MW959.cor	1716	494456.947
1041003	1170870	314.454	009108	9108	10.12	Postprocessed Carrier Float	11/30/2012	10:20:42 AM	POST-MW959.cor	1716	494458.944
1041008	1170870	314.291	008526	8526	9.47	Postprocessed Carrier Float	11/30/2012	10:20:44 AM	POST-MW959.cor	1716	494460.981
1041013	1170869	314.496	009345	9345	10.38	Postprocessed Carrier Float	11/30/2012	10:20:46 AM	POST-MW959.cor	1716	494462.987
1041019	1170869	314.447	009561	9561	10.62	Postprocessed Carrier Float	11/30/2012	10:20:48 AM	POST-MW959.cor	1716	494464.957
1041023	1170870	314.655	008285	8285	9.21	Postprocessed Carrier Float	11/30/2012	10:20:50 AM	POST-MW959.cor	1716	494466.944
1041028	1170870	314.759	009945	9945	11.05	Postprocessed Carrier Float	11/30/2012	10:20:53 AM	POST-MW959.cor	1716	494469.066
1041029	1170872	314.742	008969	8969	9.97	Postprocessed Carrier Float	11/30/2012	10:20:55 AM	POST-MW959.cor	1716	494471.026
1041030	1170873	314.597	008638	8638	9.60	Postprocessed Carrier Float	11/30/2012	10:20:56 AM	POST-MW959.cor	1716	494472.993
1041030	1170873	314.842	008940	8940	9.93	Postprocessed Carrier Float	11/30/2012	10:20:59 AM	POST-MW959.cor	1716	494475.001
1041025	1170874	314.834	008846	8846	9.83	Postprocessed Carrier Float	11/30/2012	10:21:00 AM	POST-MW959.cor	1716	494476.972
1041020	1170873	314.833	010032	10032	11.15	Postprocessed Carrier Float	11/30/2012	10:21:02 AM	POST-MW959.cor	1716	494478.937
1041014	1170873	314.671	008502	8502	9.45	Postprocessed Carrier Float	11/30/2012	10:21:04 AM	POST-MW959.cor	1716	494480.997
1041009	1170873	314.73	008744	8744	9.72	Postprocessed Carrier Float	11/30/2012	10:21:07 AM	POST-MW959.cor	1716	494483.102
1041004	1170873	314.907	008669	8669	9.63	Postprocessed Carrier Float	11/30/2012	10:21:08 AM	POST-MW959.cor	1716	494484.968
1040999	1170872	314.665	008161	8161	9.07	Postprocessed Carrier Float	11/30/2012	10:21:11 AM	POST-MW959.cor	1716	494487.01
1040994	1170872	314.512	008790	8790	9.77	Postprocessed Carrier Float	11/30/2012	10:21:13 AM	POST-MW959.cor	1716	494489.003
1040989	1170872	314.265	008417	8417	9.35	Postprocessed Carrier Float	11/30/2012	10:21:15 AM	POST-MW959.cor	1716	494491
1040984	1170872	314.127	009797	9797	10.89	Postprocessed Carrier Float	11/30/2012	10:21:17 AM	POST-MW959.cor	1716	494493.002
1040979	1170872	313.998	008702	8702	9.67	Postprocessed Carrier Float	11/30/2012	10:21:18 AM	POST-MW959.cor	1716	494494.994
1040974	1170872	314.007	009221	9221	10.25	Postprocessed Carrier Float	11/30/2012	10:21:20 AM	POST-MW959.cor	1716	494496.958
1040969	1170872	314.166	010289	10289	11.43	Postprocessed Carrier Float	11/30/2012	10:21:23 AM	POST-MW959.cor	1716	494499.058
1040965	1170872	314.509	008398	8398	9.33	Postprocessed Carrier Float	11/30/2012	10:21:25 AM	POST-MW959.cor	1716	494501.087
1040963	1170876	314.53	009180	9180	10.20	Postprocessed Carrier Float	11/30/2012	10:21:26 AM	POST-MW959.cor	1716	494502.97
1040968	1170876	314.228	008748	8748	9.72	Postprocessed Carrier Float	11/30/2012	10:21:29 AM	POST-MW959.cor	1716	494505.113
1040973	1170877	314.131	009501	9501	10.56	Postprocessed Carrier Float	11/30/2012	10:21:31 AM	POST-MW959.cor	1716	494507.001
1040977	1170877	314.11	009548	9548	10.61	Postprocessed Carrier Float	11/30/2012	10:21:33 AM	POST-MW959.cor	1716	494509.005
1040983	1170878	314.054	009904	9904	11.00	Postprocessed Carrier Float	11/30/2012	10:21:35 AM	POST-MW959.cor	1716	494511.114
1040988	1170879	314.292	008156	8156	9.06	Postprocessed Carrier Float	11/30/2012	10:21:37 AM	POST-MW959.cor	1716	494513.04

Easting	Northing	Elevation	Text	Rad cpm	uR/hr	Corr Type	GPS Date	GPS Time	Datafile	GPS Week	GPS Second
1041024	1170942	317.192	008915	8915	9.91	Postprocessed Carrier Float	11/30/2012	9:52:57 AM	POST-MW960.cor	1716	492793.018
1041020	1170941	316.855	008687	8687	9.65	Postprocessed Carrier Float	11/30/2012	9:52:58 AM	POST-MW960.cor	1716	492794.91
1041019	1170939	316.579	009483	9483	10.54	Postprocessed Carrier Float	11/30/2012	9:53:00 AM	POST-MW960.cor	1716	492796.935
1041019	1170937	316.279	008625	8625	9.58	Postprocessed Carrier Float	11/30/2012	9:53:03 AM	POST-MW960.cor	1716	492799.088
1041018	1170932	315.709	009306	9306	10.34	Postprocessed Carrier Float	11/30/2012	9:53:04 AM	POST-MW960.cor	1716	492800.927
1041018	1170925	315.167	009161	9161	10.18	Postprocessed Carrier Float	11/30/2012	9:53:07 AM	POST-MW960.cor	1716	492803.015
1041017	1170920	314.977	010000	10000	11.11	Postprocessed Carrier Float	11/30/2012	9:53:08 AM	POST-MW960.cor	1716	492804.986
1041017	1170915	314.932	010315	10315	11.46	Postprocessed Carrier Float	11/30/2012	9:53:10 AM	POST-MW960.cor	1716	492806.9
1041018	1170911	314.615	008347	8347	9.27	Postprocessed Carrier Float	11/30/2012	9:53:13 AM	POST-MW960.cor	1716	492809.004
1041019	1170913	314.75	009199	9199	10.22	Postprocessed Carrier Float	11/30/2012	9:53:14 AM	POST-MW960.cor	1716	492810.983
1041019	1170919	314.781	008945	8945	9.94	Postprocessed Carrier Float	11/30/2012	9:53:16 AM	POST-MW960.cor	1716	492812.981
1041020	1170925	315.24	009686	9686	10.76	Postprocessed Carrier Float	11/30/2012	9:53:18 AM	POST-MW960.cor	1716	492814.89
1041020	1170931	315.515	009815	9815	10.91	Postprocessed Carrier Float	11/30/2012	9:53:21 AM	POST-MW960.cor	1716	492817.061
1041020	1170935	315.868	009868	9868	10.96	Postprocessed Carrier Float	11/30/2012	9:53:22 AM	POST-MW960.cor	1716	492818.861
1041020	1170940	316.402	008544	8544	9.49	Postprocessed Carrier Float	11/30/2012	9:53:24 AM	POST-MW960.cor	1716	492820.95
1041024	1170942	317.022	009541	9541	10.60	Postprocessed Carrier Float	11/30/2012	9:53:26 AM	POST-MW960.cor	1716	492822.831
1041025	1170939	316.737	008156	8156	9.06	Postprocessed Carrier Float	11/30/2012	9:53:28 AM	POST-MW960.cor	1716	492824.86
1041025	1170934	315.96	010245	10245	11.38	Postprocessed Carrier Float	11/30/2012	9:53:30 AM	POST-MW960.cor	1716	492826.944
1041024	1170929	315.557	010787	10787	11.99	Postprocessed Carrier Float	11/30/2012	9:53:32 AM	POST-MW960.cor	1716	492828.946
1041023	1170924	315.163	010491	10491	11.66	Postprocessed Carrier Float	11/30/2012	9:53:35 AM	POST-MW960.cor	1716	492831.108
1041023	1170920	314.91	009558	9558	10.62	Postprocessed Carrier Float	11/30/2012	9:53:36 AM	POST-MW960.cor	1716	492832.976
1041023	1170915	314.637	009304	9304	10.34	Postprocessed Carrier Float	11/30/2012	9:53:38 AM	POST-MW960.cor	1716	492834.881
1041022	1170912	314.885	009056	9056	10.06	Postprocessed Carrier Float	11/30/2012	9:53:40 AM	POST-MW960.cor	1716	492836.979
1041023	1170914	314.782	008891	8891	9.88	Postprocessed Carrier Float	11/30/2012	9:53:42 AM	POST-MW960.cor	1716	492838.941
1041024	1170916	314.768	009450	9450	10.50	Postprocessed Carrier Float	11/30/2012	9:53:44 AM	POST-MW960.cor	1716	492840.92
1041025	1170922	314.869	009545	9545	10.61	Postprocessed Carrier Float	11/30/2012	9:53:46 AM	POST-MW960.cor	1716	492842.994
1041025	1170928	315.138	010594	10594	11.77	Postprocessed Carrier Float	11/30/2012	9:53:48 AM	POST-MW960.cor	1716	492844.922
1041025	1170934	315.684	009077	9077	10.09	Postprocessed Carrier Float	11/30/2012	9:53:50 AM	POST-MW960.cor	1716	492846.963
1041026	1170939	315.99	008487	8487	9.43	Postprocessed Carrier Float	11/30/2012	9:53:52 AM	POST-MW960.cor	1716	492848.946
1041028	1170943	317.551	008900	8900	9.89	Postprocessed Carrier Float	11/30/2012	9:53:54 AM	POST-MW960.cor	1716	492850.989
1041030	1170941	317.39	009841	9841	10.93	Postprocessed Carrier Float	11/30/2012	9:53:56 AM	POST-MW960.cor	1716	492852.993
1041030	1170936	316.256	009532	9532	10.59	Postprocessed Carrier Float	11/30/2012	9:53:58 AM	POST-MW960.cor	1716	492854.883
1041029	1170931	315.474	008306	8306	9.23	Postprocessed Carrier Float	11/30/2012	9:54:01 AM	POST-MW960.cor	1716	492857.057
1041028	1170925	315.2	009444	9444	10.49	Postprocessed Carrier Float	11/30/2012	9:54:02 AM	POST-MW960.cor	1716	492858.98
1041028	1170920	314.584	008975	8975	9.97	Postprocessed Carrier Float	11/30/2012	9:54:05 AM	POST-MW960.cor	1716	492861.097
1041027	1170917	314.659	009111	9111	10.12	Postprocessed Carrier Float	11/30/2012	9:54:06 AM	POST-MW960.cor	1716	492862.91
1041028	1170918	314.609	008827	8827	9.81	Postprocessed Carrier Float	11/30/2012	9:54:09 AM	POST-MW960.cor	1716	492865.106
1041029	1170920	314.81	008314	8314	9.24	Postprocessed Carrier Float	11/30/2012	9:54:11 AM	POST-MW960.cor	1716	492867.033

Easting	Northing	Elevation	Text	Rad cpm	uR/hr	Corr Type	GPS Date	GPS Time	Datafile	GPS Week	GPS Second
1041029	1170925	314.987	008717	8717	9.69	Postprocessed Carrier Float	11/30/2012	9:54:13 AM	POST-MW960.cor	1716	492869.103
1041030	1170931	315.61	009672	9672	10.75	Postprocessed Carrier Float	11/30/2012	9:54:15 AM	POST-MW960.cor	1716	492871.077
1041030	1170935	316.068	009109	9109	10.12	Postprocessed Carrier Float	11/30/2012	9:54:16 AM	POST-MW960.cor	1716	492872.859
1041030	1170940	317.005	008797	8797	9.77	Postprocessed Carrier Float	11/30/2012	9:54:19 AM	POST-MW960.cor	1716	492875.103
1041032	1170943	317.956	010022	10022	11.14	Postprocessed Carrier Float	11/30/2012	9:54:20 AM	POST-MW960.cor	1716	492876.953
1041035	1170942	317.962	009277	9277	10.31	Postprocessed Carrier Float	11/30/2012	9:54:22 AM	POST-MW960.cor	1716	492878.938
1041035	1170943	318.002	009145	9145	10.16	Postprocessed Carrier Float	11/30/2012	9:54:24 AM	POST-MW960.cor	1716	492880.954
1041035	1170943	317.99	008625	8625	9.58	Postprocessed Carrier Float	11/30/2012	9:54:26 AM	POST-MW960.cor	1716	492882.993
1041035	1170940	317.14	009066	9066	10.07	Postprocessed Carrier Float	11/30/2012	9:54:28 AM	POST-MW960.cor	1716	492884.926
1041034	1170937	316.579	008389	8389	9.32	Postprocessed Carrier Float	11/30/2012	9:54:30 AM	POST-MW960.cor	1716	492886.936
1041033	1170932	315.65	009562	9562	10.62	Postprocessed Carrier Float	11/30/2012	9:54:32 AM	POST-MW960.cor	1716	492888.942
1041031	1170928	315.431	010250	10250	11.39	Postprocessed Carrier Float	11/30/2012	9:54:34 AM	POST-MW960.cor	1716	492890.981
1041030	1170923	314.931	009895	9895	10.99	Postprocessed Carrier Float	11/30/2012	9:54:36 AM	POST-MW960.cor	1716	492892.983
1041029	1170920	314.688	009131	9131	10.15	Postprocessed Carrier Float	11/30/2012	9:54:38 AM	POST-MW960.cor	1716	492894.853
1041032	1170921	314.943	009811	9811	10.90	Postprocessed Carrier Float	11/30/2012	9:54:41 AM	POST-MW960.cor	1716	492897.046
1041033	1170923	314.864	008680	8680	9.64	Postprocessed Carrier Float	11/30/2012	9:54:42 AM	POST-MW960.cor	1716	492898.921
1041034	1170929	315.192	008785	8785	9.76	Postprocessed Carrier Float	11/30/2012	9:54:44 AM	POST-MW960.cor	1716	492900.858
1041035	1170935	316.152	009474	9474	10.53	Postprocessed Carrier Float	11/30/2012	9:54:46 AM	POST-MW960.cor	1716	492902.853
1041035	1170940	317.17	008527	8527	9.47	Postprocessed Carrier Float	11/30/2012	9:54:48 AM	POST-MW960.cor	1716	492904.921
1041036	1170944	318.429	009900	9900	11.00	Postprocessed Carrier Float	11/30/2012	9:54:50 AM	POST-MW960.cor	1716	492906.91
1041039	1170943	318.158	009461	9461	10.51	Postprocessed Carrier Float	11/30/2012	9:54:53 AM	POST-MW960.cor	1716	492909.014
1041039	1170940	317.305	009374	9374	10.42	Postprocessed Carrier Float	11/30/2012	9:54:54 AM	POST-MW960.cor	1716	492910.838
1041038	1170935	316.312	008805	8805	9.78	Postprocessed Carrier Float	11/30/2012	9:54:56 AM	POST-MW960.cor	1716	492912.938
1041038	1170930	315.536	008980	8980	9.98	Postprocessed Carrier Float	11/30/2012	9:54:58 AM	POST-MW960.cor	1716	492914.912
1041037	1170926	315.073	009981	9981	11.09	Postprocessed Carrier Float	11/30/2012	9:55:00 AM	POST-MW960.cor	1716	492916.93
1041037	1170922	314.697	009173	9173	10.19	Postprocessed Carrier Float	11/30/2012	9:55:02 AM	POST-MW960.cor	1716	492918.901
1041038	1170920	314.542	008921	8921	9.91	Postprocessed Carrier Float	11/30/2012	9:55:04 AM	POST-MW960.cor	1716	492920.964
1041039	1170921	314.598	009085	9085	10.09	Postprocessed Carrier Float	11/30/2012	9:55:07 AM	POST-MW960.cor	1716	492923.07
1041040	1170925	314.846	009935	9935	11.04	Postprocessed Carrier Float	11/30/2012	9:55:08 AM	POST-MW960.cor	1716	492924.887
1041040	1170931	315.524	009658	9658	10.73	Postprocessed Carrier Float	11/30/2012	9:55:10 AM	POST-MW960.cor	1716	492926.957
1041041	1170936	316.283	009161	9161	10.18	Postprocessed Carrier Float	11/30/2012	9:55:13 AM	POST-MW960.cor	1716	492929.03
1041042	1170939	317.475	008657	8657	9.62	Postprocessed Carrier Float	11/30/2012	9:55:14 AM	POST-MW960.cor	1716	492930.845
1041046	1170942	318.082	009496	9496	10.55	Postprocessed Carrier Float	11/30/2012	9:55:16 AM	POST-MW960.cor	1716	492932.847
1041046	1170939	317.438	008258	8258	9.18	Postprocessed Carrier Float	11/30/2012	9:55:18 AM	POST-MW960.cor	1716	492934.816
1041046	1170934	316.103	008196	8196	9.11	Postprocessed Carrier Float	11/30/2012	9:55:20 AM	POST-MW960.cor	1716	492936.987
1041046	1170929	315.392	007959	7959	8.84	Postprocessed Carrier Float	11/30/2012	9:55:22 AM	POST-MW960.cor	1716	492938.971
1041046	1170924	314.823	009430	9430	10.48	Postprocessed Carrier Float	11/30/2012	9:55:24 AM	POST-MW960.cor	1716	492940.968
1041046	1170919	314.572	010016	10016	11.13	Postprocessed Carrier Float	11/30/2012	9:55:27 AM	POST-MW960.cor	1716	492943.036

Easting	Northing	Elevation	Text	Rad cpm	uR/hr	Corr Type	GPS Date	GPS Time	Datafile	GPS Week	GPS Second
1041046	1170917	314.413	008981	8981	9.98	Postprocessed Carrier Float	11/30/2012	9:55:28 AM	POST-MW960.cor	1716	492944.858
1041046	1170917	314.511	008638	8638	9.60	Postprocessed Carrier Float	11/30/2012	9:55:30 AM	POST-MW960.cor	1716	492946.934
1041046	1170917	314.56	008647	8647	9.61	Postprocessed Carrier Float	11/30/2012	9:55:32 AM	POST-MW960.cor	1716	492948.948
1041046	1170917	314.477	007852	7852	8.72	Postprocessed Carrier Float	11/30/2012	9:55:34 AM	POST-MW960.cor	1716	492950.998
1041046	1170917	314.553	008651	8651	9.61	Postprocessed Carrier Float	11/30/2012	9:55:36 AM	POST-MW960.cor	1716	492952.912
1041046	1170917	314.43	009150	9150	10.17	Postprocessed Carrier Float	11/30/2012	9:55:38 AM	POST-MW960.cor	1716	492954.891
1041046	1170917	314.601	008372	8372	9.30	Postprocessed Carrier Float	11/30/2012	9:55:41 AM	POST-MW960.cor	1716	492957.124
1041046	1170917	314.582	008840	8840	9.82	Postprocessed Carrier Float	11/30/2012	9:55:42 AM	POST-MW960.cor	1716	492958.971
1041046	1170917	314.425	008330	8330	9.26	Postprocessed Carrier Float	11/30/2012	9:55:44 AM	POST-MW960.cor	1716	492960.954
1041046	1170917	314.511	008305	8305	9.23	Postprocessed Carrier Float	11/30/2012	9:55:46 AM	POST-MW960.cor	1716	492962.994
1041046	1170917	314.535	009009	9009	10.01	Postprocessed Carrier Float	11/30/2012	9:55:49 AM	POST-MW960.cor	1716	492965.026
1041046	1170917	314.563	008250	8250	9.17	Postprocessed Carrier Float	11/30/2012	9:55:50 AM	POST-MW960.cor	1716	492966.959
1041046	1170917	314.543	008150	8150	9.06	Postprocessed Carrier Float	11/30/2012	9:55:52 AM	POST-MW960.cor	1716	492968.838
1041046	1170917	314.558	009134	9134	10.15	Postprocessed Carrier Float	11/30/2012	9:55:54 AM	POST-MW960.cor	1716	492970.85
1041046	1170917	314.509	008310	8310	9.23	Postprocessed Carrier Float	11/30/2012	9:55:57 AM	POST-MW960.cor	1716	492973.065
1041046	1170917	314.493	008409	8409	9.34	Postprocessed Carrier Float	11/30/2012	9:55:58 AM	POST-MW960.cor	1716	492974.946
1041046	1170917	314.576	009098	9098	10.11	Postprocessed Carrier Float	11/30/2012	9:56:01 AM	POST-MW960.cor	1716	492977.003
1041046	1170917	314.624	008653	8653	9.61	Postprocessed Carrier Float	11/30/2012	9:56:02 AM	POST-MW960.cor	1716	492978.875
1041046	1170917	314.616	008633	8633	9.59	Postprocessed Carrier Float	11/30/2012	9:56:04 AM	POST-MW960.cor	1716	492980.994
1041046	1170917	314.638	007634	7634	8.48	Postprocessed Carrier Float	11/30/2012	9:56:06 AM	POST-MW960.cor	1716	492982.972
1041046	1170917	314.622	008457	8457	9.40	Postprocessed Carrier Float	11/30/2012	9:56:08 AM	POST-MW960.cor	1716	492984.892
1041046	1170917	314.548	009536	9536	10.60	Postprocessed Carrier Float	11/30/2012	9:56:10 AM	POST-MW960.cor	1716	492986.881
1041046	1170917	314.519	009236	9236	10.26	Postprocessed Carrier Float	11/30/2012	9:56:12 AM	POST-MW960.cor	1716	492988.952
1041046	1170917	314.512	008609	8609	9.57	Postprocessed Carrier Float	11/30/2012	9:56:14 AM	POST-MW960.cor	1716	492990.995
1041046	1170917	314.497	008443	8443	9.38	Postprocessed Carrier Float	11/30/2012	9:56:16 AM	POST-MW960.cor	1716	492992.997
1041046	1170917	314.484	008477	8477	9.42	Postprocessed Carrier Float	11/30/2012	9:56:18 AM	POST-MW960.cor	1716	492994.93
1041046	1170917	314.476	009402	9402	10.45	Postprocessed Carrier Float	11/30/2012	9:56:20 AM	POST-MW960.cor	1716	492996.829
1041046	1170917	314.449	008995	8995	9.99	Postprocessed Carrier Float	11/30/2012	9:56:22 AM	POST-MW960.cor	1716	492998.831
1041046	1170917	314.432	008122	8122	9.02	Postprocessed Carrier Float	11/30/2012	9:56:25 AM	POST-MW960.cor	1716	493001.109
1041046	1170917	314.437	008110	8110	9.01	Postprocessed Carrier Float	11/30/2012	9:56:26 AM	POST-MW960.cor	1716	493002.997
1041046	1170917	314.414	007922	7922	8.80	Postprocessed Carrier Float	11/30/2012	9:56:28 AM	POST-MW960.cor	1716	493004.977
1041046	1170917	314.431	008205	8205	9.12	Postprocessed Carrier Float	11/30/2012	9:56:30 AM	POST-MW960.cor	1716	493006.934
1041046	1170917	314.488	007820	7820	8.69	Postprocessed Carrier Float	11/30/2012	9:56:33 AM	POST-MW960.cor	1716	493009.03
1041046	1170917	314.443	008312	8312	9.24	Postprocessed Carrier Float	11/30/2012	9:56:37 AM	POST-MW960.cor	1716	493013.109
1041046	1170917	314.406	007667	7667	8.52	Postprocessed Carrier Float	11/30/2012	9:56:38 AM	POST-MW960.cor	1716	493014.966
1041046	1170917	314.381	009021	9021	10.02	Postprocessed Carrier Float	11/30/2012	9:56:40 AM	POST-MW960.cor	1716	493016.989
1041046	1170917	314.329	008506	8506	9.45	Postprocessed Carrier Float	11/30/2012	9:56:43 AM	POST-MW960.cor	1716	493019.023
1041046	1170917	314.289	008256	8256	9.17	Postprocessed Carrier Float	11/30/2012	9:56:44 AM	POST-MW960.cor	1716	493020.925

Easting	Northing	Elevation	Text	Rad cpm	uR/hr	Corr Type	GPS Date	GPS Time	Datafile	GPS Week	GPS Second
1041046	1170917	314.287	008496	8496	9.44	Postprocessed Carrier Float	11/30/2012	9:56:46 AM	POST-MW960.cor	1716	493022.993
1041046	1170917	314.29	008293	8293	9.21	Postprocessed Carrier Float	11/30/2012	9:56:49 AM	POST-MW960.cor	1716	493025.105
1041046	1170918	314.381	007590	7590	8.43	Postprocessed Carrier Float	11/30/2012	9:56:50 AM	POST-MW960.cor	1716	493026.906
1041046	1170919	314.498	009377	9377	10.42	Postprocessed Carrier Float	11/30/2012	9:56:52 AM	POST-MW960.cor	1716	493028.994
1041047	1170918	314.401	009518	9518	10.58	Postprocessed Carrier Float	11/30/2012	9:56:54 AM	POST-MW960.cor	1716	493030.965
1041049	1170918	314.436	008777	8777	9.75	Postprocessed Carrier Float	11/30/2012	9:56:56 AM	POST-MW960.cor	1716	493032.872
1041054	1170917	314.252	008108	8108	9.01	Postprocessed Carrier Float	11/30/2012	9:56:58 AM	POST-MW960.cor	1716	493034.927
1041059	1170917	314.391	009094	9094	10.10	Postprocessed Carrier Float	11/30/2012	9:57:01 AM	POST-MW960.cor	1716	493037.107
1041065	1170916	314.145	008871	8871	9.86	Postprocessed Carrier Float	11/30/2012	9:57:03 AM	POST-MW960.cor	1716	493039.021
1041069	1170917	314.2	008789	8789	9.77	Postprocessed Carrier Float	11/30/2012	9:57:04 AM	POST-MW960.cor	1716	493040.832
1041072	1170917	314.114	009346	9346	10.38	Postprocessed Carrier Float	11/30/2012	9:57:07 AM	POST-MW960.cor	1716	493043.043
1041072	1170920	314.331	009284	9284	10.32	Postprocessed Carrier Float	11/30/2012	9:57:08 AM	POST-MW960.cor	1716	493044.958
1041070	1170920	314.265	008860	8860	9.84	Postprocessed Carrier Float	11/30/2012	9:57:10 AM	POST-MW960.cor	1716	493046.871
1041064	1170920	314.194	008653	8653	9.61	Postprocessed Carrier Float	11/30/2012	9:57:12 AM	POST-MW960.cor	1716	493048.933
1041059	1170920	314.28	009120	9120	10.13	Postprocessed Carrier Float	11/30/2012	9:57:15 AM	POST-MW960.cor	1716	493051.067
1041055	1170920	314.454	009322	9322	10.36	Postprocessed Carrier Float	11/30/2012	9:57:17 AM	POST-MW960.cor	1716	493053.077
1041050	1170920	314.405	008937	8937	9.93	Postprocessed Carrier Float	11/30/2012	9:57:18 AM	POST-MW960.cor	1716	493054.982
1041046	1170920	314.329	008523	8523	9.47	Postprocessed Carrier Float	11/30/2012	9:57:20 AM	POST-MW960.cor	1716	493056.9
1041042	1170919	314.139	009352	9352	10.39	Postprocessed Carrier Float	11/30/2012	9:57:23 AM	POST-MW960.cor	1716	493059.082
1041038	1170919	314.281	008527	8527	9.47	Postprocessed Carrier Float	11/30/2012	9:57:24 AM	POST-MW960.cor	1716	493060.964
1041036	1170922	314.373	009240	9240	10.27	Postprocessed Carrier Float	11/30/2012	9:57:26 AM	POST-MW960.cor	1716	493062.96
1041039	1170923	314.479	009007	9007	10.01	Postprocessed Carrier Float	11/30/2012	9:57:28 AM	POST-MW960.cor	1716	493064.874
1041044	1170923	314.53	009631	9631	10.70	Postprocessed Carrier Float	11/30/2012	9:57:30 AM	POST-MW960.cor	1716	493066.87
1041049	1170923	314.437	009758	9758	10.84	Postprocessed Carrier Float	11/30/2012	9:57:32 AM	POST-MW960.cor	1716	493068.925
1041054	1170923	314.498	009145	9145	10.16	Postprocessed Carrier Float	11/30/2012	9:57:34 AM	POST-MW960.cor	1716	493070.921
1041059	1170923	314.434	009198	9198	10.22	Postprocessed Carrier Float	11/30/2012	9:57:36 AM	POST-MW960.cor	1716	493072.998
1041064	1170922	314.375	009370	9370	10.41	Postprocessed Carrier Float	11/30/2012	9:57:39 AM	POST-MW960.cor	1716	493075.01
1041068	1170922	314.213	008438	8438	9.38	Postprocessed Carrier Float	11/30/2012	9:57:41 AM	POST-MW960.cor	1716	493077.018
1041072	1170922	314.185	009302	9302	10.34	Postprocessed Carrier Float	11/30/2012	9:57:43 AM	POST-MW960.cor	1716	493079.018
1041072	1170925	314.172	009551	9551	10.61	Postprocessed Carrier Float	11/30/2012	9:57:44 AM	POST-MW960.cor	1716	493080.922
1041072	1170926	314.363	007827	7827	8.70	Postprocessed Carrier Float	11/30/2012	9:57:47 AM	POST-MW960.cor	1716	493083.014
1041066	1170926	314.346	009204	9204	10.23	Postprocessed Carrier Float	11/30/2012	9:57:49 AM	POST-MW960.cor	1716	493085.099
1041061	1170926	314.494	008892	8892	9.88	Postprocessed Carrier Float	11/30/2012	9:57:51 AM	POST-MW960.cor	1716	493087.11
1041056	1170925	314.565	009143	9143	10.16	Postprocessed Carrier Float	11/30/2012	9:57:52 AM	POST-MW960.cor	1716	493088.925
1041051	1170924	314.581	008448	8448	9.39	Postprocessed Carrier Float	11/30/2012	9:57:54 AM	POST-MW960.cor	1716	493090.971
1041046	1170924	314.566	008409	8409	9.34	Postprocessed Carrier Float	11/30/2012	9:57:57 AM	POST-MW960.cor	1716	493093.083
1041042	1170923	314.45	009315	9315	10.35	Postprocessed Carrier Float	11/30/2012	9:57:59 AM	POST-MW960.cor	1716	493095.102
1041038	1170922	314.432	009049	9049	10.05	Postprocessed Carrier Float	11/30/2012	9:58:00 AM	POST-MW960.cor	1716	493096.972

Easting	Northing	Elevation	Text	Rad cpm	uR/hr	Corr Type	GPS Date	GPS Time	Datafile	GPS Week	GPS Second
1041034	1170923	314.55	009685	9685	10.76	Postprocessed Carrier Float	11/30/2012	9:58:02 AM	POST-MW960.cor	1716	493098.889
1041033	1170926	314.416	009395	9395	10.44	Postprocessed Carrier Float	11/30/2012	9:58:04 AM	POST-MW960.cor	1716	493100.967
1041037	1170926	314.61	009932	9932	11.04	Postprocessed Carrier Float	11/30/2012	9:58:07 AM	POST-MW960.cor	1716	493103.042
1041042	1170926	314.632	009868	9868	10.96	Postprocessed Carrier Float	11/30/2012	9:58:09 AM	POST-MW960.cor	1716	493105.1
1041047	1170926	314.591	010659	10659	11.84	Postprocessed Carrier Float	11/30/2012	9:58:11 AM	POST-MW960.cor	1716	493107.127
1041052	1170926	314.575	010251	10251	11.39	Postprocessed Carrier Float	11/30/2012	9:58:12 AM	POST-MW960.cor	1716	493108.954
1041057	1170926	314.42	010750	10750	11.94	Postprocessed Carrier Float	11/30/2012	9:58:14 AM	POST-MW960.cor	1716	493110.973
1041063	1170925	314.31	009004	9004	10.00	Postprocessed Carrier Float	11/30/2012	9:58:16 AM	POST-MW960.cor	1716	493112.947
1041067	1170925	314.269	008865	8865	9.85	Postprocessed Carrier Float	11/30/2012	9:58:18 AM	POST-MW960.cor	1716	493114.98
1041072	1170925	314.056	009081	9081	10.09	Postprocessed Carrier Float	11/30/2012	9:58:21 AM	POST-MW960.cor	1716	493117.029
1041074	1170926	314.057	008930	8930	9.92	Postprocessed Carrier Float	11/30/2012	9:58:22 AM	POST-MW960.cor	1716	493118.968
1041073	1170928	314.331	008605	8605	9.56	Postprocessed Carrier Float	11/30/2012	9:58:24 AM	POST-MW960.cor	1716	493120.856
1041070	1170929	314.048	008607	8607	9.56	Postprocessed Carrier Float	11/30/2012	9:58:26 AM	POST-MW960.cor	1716	493122.95
1041065	1170929	314.363	008675	8675	9.64	Postprocessed Carrier Float	11/30/2012	9:58:28 AM	POST-MW960.cor	1716	493124.968
1041060	1170929	314.796	008567	8567	9.52	Postprocessed Carrier Float	11/30/2012	9:58:30 AM	POST-MW960.cor	1716	493126.865
1041054	1170929	314.842	009910	9910	11.01	Postprocessed Carrier Float	11/30/2012	9:58:32 AM	POST-MW960.cor	1716	493128.867
1041049	1170929	314.915	009004	9004	10.00	Postprocessed Carrier Float	11/30/2012	9:58:34 AM	POST-MW960.cor	1716	493130.927
1041044	1170929	314.834	008205	8205	9.12	Postprocessed Carrier Float	11/30/2012	9:58:36 AM	POST-MW960.cor	1716	493132.966
1041039	1170929	314.824	008750	8750	9.72	Postprocessed Carrier Float	11/30/2012	9:58:39 AM	POST-MW960.cor	1716	493135.019
1041034	1170929	315.04	008624	8624	9.58	Postprocessed Carrier Float	11/30/2012	9:58:41 AM	POST-MW960.cor	1716	493137.013
1041031	1170932	314.985	008339	8339	9.27	Postprocessed Carrier Float	11/30/2012	9:58:42 AM	POST-MW960.cor	1716	493138.916
1041033	1170934	315.611	008973	8973	9.97	Postprocessed Carrier Float	11/30/2012	9:58:44 AM	POST-MW960.cor	1716	493140.979
1041037	1170934	315.537	009710	9710	10.79	Postprocessed Carrier Float	11/30/2012	9:58:46 AM	POST-MW960.cor	1716	493142.914
1041043	1170933	315.659	009292	9292	10.32	Postprocessed Carrier Float	11/30/2012	9:58:48 AM	POST-MW960.cor	1716	493144.948
1041047	1170933	315.601	009295	9295	10.33	Postprocessed Carrier Float	11/30/2012	9:58:50 AM	POST-MW960.cor	1716	493146.9
1041052	1170932	315.278	008621	8621	9.58	Postprocessed Carrier Float	11/30/2012	9:58:52 AM	POST-MW960.cor	1716	493148.994
1041057	1170931	315.183	008983	8983	9.98	Postprocessed Carrier Float	11/30/2012	9:58:54 AM	POST-MW960.cor	1716	493150.831
1041062	1170931	315.027	010116	10116	11.24	Postprocessed Carrier Float	11/30/2012	9:58:56 AM	POST-MW960.cor	1716	493152.918
1041066	1170931	314.753	008889	8889	9.88	Postprocessed Carrier Float	11/30/2012	9:58:58 AM	POST-MW960.cor	1716	493154.856
1041071	1170931	314.666	009165	9165	10.18	Postprocessed Carrier Float	11/30/2012	9:59:00 AM	POST-MW960.cor	1716	493156.866
1041072	1170933	314.664	008583	8583	9.54	Postprocessed Carrier Float	11/30/2012	9:59:02 AM	POST-MW960.cor	1716	493158.872
1041070	1170935	314.721	009543	9543	10.60	Postprocessed Carrier Float	11/30/2012	9:59:04 AM	POST-MW960.cor	1716	493160.923
1041065	1170936	315.451	008456	8456	9.40	Postprocessed Carrier Float	11/30/2012	9:59:06 AM	POST-MW960.cor	1716	493162.93
1041060	1170936	315.74	009821	9821	10.91	Postprocessed Carrier Float	11/30/2012	9:59:08 AM	POST-MW960.cor	1716	493164.914
1041055	1170936	315.876	009568	9568	10.63	Postprocessed Carrier Float	11/30/2012	9:59:10 AM	POST-MW960.cor	1716	493166.867
1041050	1170936	316.123	008503	8503	9.45	Postprocessed Carrier Float	11/30/2012	9:59:12 AM	POST-MW960.cor	1716	493168.929
1041045	1170936	316.272	008706	8706	9.67	Postprocessed Carrier Float	11/30/2012	9:59:14 AM	POST-MW960.cor	1716	493170.949
1041040	1170937	316.35	010834	10834	12.04	Postprocessed Carrier Float	11/30/2012	9:59:16 AM	POST-MW960.cor	1716	493172.991

Easting	Northing	Elevation	Text	Rad cpm	uR/hr	Corr Type	GPS Date	GPS Time	Datafile	GPS Week	GPS Second
1041035	1170937	316.193	009212	9212	10.24	Postprocessed Carrier Float	11/30/2012	9:59:19 AM	POST-MW960.cor	1716	493175.106
1041030	1170938	316.217	008951	8951	9.95	Postprocessed Carrier Float	11/30/2012	9:59:21 AM	POST-MW960.cor	1716	493177.052
1041034	1170941	316.908	009756	9756	10.84	Postprocessed Carrier Float	11/30/2012	9:59:23 AM	POST-MW960.cor	1716	493179.095
1041039	1170941	317.226	009564	9564	10.63	Postprocessed Carrier Float	11/30/2012	9:59:24 AM	POST-MW960.cor	1716	493180.953
1041044	1170940	317.4	009500	9500	10.56	Postprocessed Carrier Float	11/30/2012	9:59:26 AM	POST-MW960.cor	1716	493182.855
1041050	1170939	316.943	009248	9248	10.28	Postprocessed Carrier Float	11/30/2012	9:59:28 AM	POST-MW960.cor	1716	493184.874
1041055	1170939	316.79	009668	9668	10.74	Postprocessed Carrier Float	11/30/2012	9:59:30 AM	POST-MW960.cor	1716	493186.934
1041061	1170939	316.328	009866	9866	10.96	Postprocessed Carrier Float	11/30/2012	9:59:32 AM	POST-MW960.cor	1716	493188.977
1041067	1170939	315.993	010546	10546	11.72	Postprocessed Carrier Float	11/30/2012	9:59:34 AM	POST-MW960.cor	1716	493190.992
1041071	1170940	315.384	009134	9134	10.15	Postprocessed Carrier Float	11/30/2012	9:59:37 AM	POST-MW960.cor	1716	493193.107
1041071	1170943	315.789	008445	8445	9.38	Postprocessed Carrier Float	11/30/2012	9:59:38 AM	POST-MW960.cor	1716	493194.926
1041065	1170943	316.799	009430	9430	10.48	Postprocessed Carrier Float	11/30/2012	9:59:41 AM	POST-MW960.cor	1716	493197.069
1041061	1170943	317.192	009173	9173	10.19	Postprocessed Carrier Float	11/30/2012	9:59:42 AM	POST-MW960.cor	1716	493198.858
1041055	1170943	318.007	008593	8593	9.55	Postprocessed Carrier Float	11/30/2012	9:59:44 AM	POST-MW960.cor	1716	493200.969
1041051	1170943	318.496	009529	9529	10.59	Postprocessed Carrier Float	11/30/2012	9:59:46 AM	POST-MW960.cor	1716	493202.988
1041047	1170942	317.751	009295	9295	10.33	Postprocessed Carrier Float	11/30/2012	9:59:48 AM	POST-MW960.cor	1716	493204.99
1041046	1170937	316.625	010391	10391	11.55	Postprocessed Carrier Float	11/30/2012	9:59:51 AM	POST-MW960.cor	1716	493207.011
1041045	1170933	315.614	009791	9791	10.88	Postprocessed Carrier Float	11/30/2012	9:59:52 AM	POST-MW960.cor	1716	493208.91
1041045	1170927	314.869	008584	8584	9.54	Postprocessed Carrier Float	11/30/2012	9:59:54 AM	POST-MW960.cor	1716	493210.929
1041044	1170921	314.388	009829	9829	10.92	Postprocessed Carrier Float	11/30/2012	9:59:57 AM	POST-MW960.cor	1716	493213.096
1041041	1170918	314.03	009247	9247	10.27	Postprocessed Carrier Float	11/30/2012	9:59:59 AM	POST-MW960.cor	1716	493215.022
1041039	1170918	313.935	007927	7927	8.81	Postprocessed Carrier Float	11/30/2012	10:00:00 AM	POST-MW960.cor	1716	493216.875
1041039	1170918	313.985	009510	9510	10.57	Postprocessed Carrier Float	11/30/2012	10:00:02 AM	POST-MW960.cor	1716	493218.917
1041039	1170918	314.05	009108	9108	10.12	Postprocessed Carrier Float	11/30/2012	10:00:04 AM	POST-MW960.cor	1716	493220.898
1041039	1170918	314.098	010046	10046	11.16	Postprocessed Carrier Float	11/30/2012	10:00:07 AM	POST-MW960.cor	1716	493223.378
1041039	1170918	314.053	008802	8802	9.78	Postprocessed Carrier Float	11/30/2012	10:00:08 AM	POST-MW960.cor	1716	493224.887
1041039	1170918	314.055	008710	8710	9.68	Postprocessed Carrier Float	11/30/2012	10:00:10 AM	POST-MW960.cor	1716	493226.941
1041039	1170918	314.126	008929	8929	9.92	Postprocessed Carrier Float	11/30/2012	10:00:13 AM	POST-MW960.cor	1716	493229.061
1041039	1170918	314.109	009115	9115	10.13	Postprocessed Carrier Float	11/30/2012	10:00:15 AM	POST-MW960.cor	1716	493231.081
1041039	1170918	314.022	009374	9374	10.42	Postprocessed Carrier Float	11/30/2012	10:00:17 AM	POST-MW960.cor	1716	493233.081
1041037	1170920	314.208	010185	10185	11.32	Postprocessed Carrier Float	11/30/2012	10:00:19 AM	POST-MW960.cor	1716	493235.019
1041034	1170922	314.463	009096	9096	10.11	Postprocessed Carrier Float	11/30/2012	10:00:20 AM	POST-MW960.cor	1716	493236.971
1041031	1170920	314.502	009088	9088	10.10	Postprocessed Carrier Float	11/30/2012	10:00:22 AM	POST-MW960.cor	1716	493238.975
1041027	1170917	314.149	008218	8218	9.13	Postprocessed Carrier Float	11/30/2012	10:00:25 AM	POST-MW960.cor	1716	493241.036
1041024	1170914	314.416	008632	8632	9.59	Postprocessed Carrier Float	11/30/2012	10:00:26 AM	POST-MW960.cor	1716	493242.938
1041022	1170912	314.48	008587	8587	9.54	Postprocessed Carrier Float	11/30/2012	10:00:28 AM	POST-MW960.cor	1716	493244.963
1041024	1170908	314.378	008126	8126	9.03	Postprocessed Carrier Float	11/30/2012	10:00:30 AM	POST-MW960.cor	1716	493246.9
1041027	1170906	314.322	008315	8315	9.24	Postprocessed Carrier Float	11/30/2012	10:00:32 AM	POST-MW960.cor	1716	493248.911

Easting	Northing	Elevation	Text	Rad cpm	uR/hr	Corr Type	GPS Date	GPS Time	Datafile	GPS Week	GPS Second
1041029	1170906	314.194	007794	7794	8.66	Postprocessed Carrier Float	11/30/2012	10:00:34 AM	POST-MW960.cor	1716	493250.98
1041032	1170908	314.061	008302	8302	9.22	Postprocessed Carrier Float	11/30/2012	10:00:36 AM	POST-MW960.cor	1716	493252.911
1041036	1170911	314.142	009323	9323	10.36	Postprocessed Carrier Float	11/30/2012	10:00:38 AM	POST-MW960.cor	1716	493254.98
1041039	1170914	314.335	009440	9440	10.49	Postprocessed Carrier Float	11/30/2012	10:00:41 AM	POST-MW960.cor	1716	493257.102
1041041	1170916	314.453	008795	8795	9.77	Postprocessed Carrier Float	11/30/2012	10:00:42 AM	POST-MW960.cor	1716	493258.999
1041038	1170918	314.107	009722	9722	10.80	Postprocessed Carrier Float	11/30/2012	10:00:45 AM	POST-MW960.cor	1716	493261.046
1041038	1170918	314.133	008947	8947	9.94	Postprocessed Carrier Float	11/30/2012	10:00:47 AM	POST-MW960.cor	1716	493263.053
1041038	1170918	314.154	008495	8495	9.44	Postprocessed Carrier Float	11/30/2012	10:00:51 AM	POST-MW960.cor	1716	493267.208
1041038	1170918	314.125	008241	8241	9.16	Postprocessed Carrier Float	11/30/2012	10:00:52 AM	POST-MW960.cor	1716	493268.832
1041038	1170918	314.099	009417	9417	10.46	Postprocessed Carrier Float	11/30/2012	10:00:54 AM	POST-MW960.cor	1716	493270.942
1041038	1170918	314.079	009656	9656	10.73	Postprocessed Carrier Float	11/30/2012	10:00:56 AM	POST-MW960.cor	1716	493272.819
1041038	1170918	314.115	008831	8831	9.81	Postprocessed Carrier Float	11/30/2012	10:00:58 AM	POST-MW960.cor	1716	493274.84
1041041	1170918	314.344	008539	8539	9.49	Postprocessed Carrier Float	11/30/2012	10:01:00 AM	POST-MW960.cor	1716	493276.883
1041043	1170915	314.361	008956	8956	9.95	Postprocessed Carrier Float	11/30/2012	10:01:02 AM	POST-MW960.cor	1716	493278.874
1041045	1170915	314.298	007842	7842	8.71	Postprocessed Carrier Float	11/30/2012	10:01:05 AM	POST-MW960.cor	1716	493281.04
1041044	1170914	314.239	009017	9017	10.02	Postprocessed Carrier Float	11/30/2012	10:01:07 AM	POST-MW960.cor	1716	493283.002
1041045	1170914	314.133	008723	8723	9.69	Postprocessed Carrier Float	11/30/2012	10:01:09 AM	POST-MW960.cor	1716	493285.021
1041046	1170915	314.317	009222	9222	10.25	Postprocessed Carrier Float	11/30/2012	10:01:10 AM	POST-MW960.cor	1716	493286.943
1041051	1170916	314.348	009636	9636	10.71	Postprocessed Carrier Float	11/30/2012	10:01:12 AM	POST-MW960.cor	1716	493288.899
1041057	1170915	314.235	008522	8522	9.47	Postprocessed Carrier Float	11/30/2012	10:01:14 AM	POST-MW960.cor	1716	493290.92
1041062	1170915	314.296	008550	8550	9.50	Postprocessed Carrier Float	11/30/2012	10:01:16 AM	POST-MW960.cor	1716	493292.921
1041068	1170915	314.336	009039	9039	10.04	Postprocessed Carrier Float	11/30/2012	10:01:19 AM	POST-MW960.cor	1716	493295.008
1041071	1170913	314.196	008177	8177	9.09	Postprocessed Carrier Float	11/30/2012	10:01:20 AM	POST-MW960.cor	1716	493296.979
1041071	1170910	314.039	007756	7756	8.62	Postprocessed Carrier Float	11/30/2012	10:01:23 AM	POST-MW960.cor	1716	493299.013
1041071	1170906	313.572	008239	8239	9.15	Postprocessed Carrier Float	11/30/2012	10:01:24 AM	POST-MW960.cor	1716	493300.819
1041071	1170903	313.637	009582	9582	10.65	Postprocessed Carrier Float	11/30/2012	10:01:26 AM	POST-MW960.cor	1716	493302.82
1041070	1170899	313.216	010191	10191	11.32	Postprocessed Carrier Float	11/30/2012	10:01:28 AM	POST-MW960.cor	1716	493304.847
1041070	1170895	313.121	010109	10109	11.23	Postprocessed Carrier Float	11/30/2012	10:01:30 AM	POST-MW960.cor	1716	493306.889
1041070	1170891	313.169	009346	9346	10.38	Postprocessed Carrier Float	11/30/2012	10:01:32 AM	POST-MW960.cor	1716	493308.917
1041068	1170891	313.329	008856	8856	9.84	Postprocessed Carrier Float	11/30/2012	10:01:34 AM	POST-MW960.cor	1716	493310.941
1041063	1170891	313.203	009201	9201	10.22	Postprocessed Carrier Float	11/30/2012	10:01:36 AM	POST-MW960.cor	1716	493312.969
1041058	1170891	313.158	008292	8292	9.21	Postprocessed Carrier Float	11/30/2012	10:01:38 AM	POST-MW960.cor	1716	493314.875
1041054	1170890	313.258	009000	9000	10.00	Postprocessed Carrier Float	11/30/2012	10:01:40 AM	POST-MW960.cor	1716	493316.955
1041049	1170891	313.328	010050	10050	11.17	Postprocessed Carrier Float	11/30/2012	10:01:42 AM	POST-MW960.cor	1716	493318.929
1041044	1170892	313.256	009650	9650	10.72	Postprocessed Carrier Float	11/30/2012	10:01:45 AM	POST-MW960.cor	1716	493321.061
1041039	1170892	313.492	008868	8868	9.85	Postprocessed Carrier Float	11/30/2012	10:01:47 AM	POST-MW960.cor	1716	493323.064
1041034	1170892	313.581	008466	8466	9.41	Postprocessed Carrier Float	11/30/2012	10:01:49 AM	POST-MW960.cor	1716	493325.106
1041030	1170892	313.546	010241	10241	11.38	Postprocessed Carrier Float	11/30/2012	10:01:50 AM	POST-MW960.cor	1716	493326.907

Easting	Northing	Elevation	Text	Rad cpm	uR/hr	Corr Type	GPS Date	GPS Time	Datafile	GPS Week	GPS Second
1041025	1170893	313.53	008912	8912	9.90	Postprocessed Carrier Float	11/30/2012	10:01:53 AM	POST-MW960.cor	1716	493329.118
1041021	1170894	313.734	008979	8979	9.98	Postprocessed Carrier Float	11/30/2012	10:01:54 AM	POST-MW960.cor	1716	493330.972
1041017	1170893	313.764	008578	8578	9.53	Postprocessed Carrier Float	11/30/2012	10:01:57 AM	POST-MW960.cor	1716	493333.074
1041013	1170894	313.763	009071	9071	10.08	Postprocessed Carrier Float	11/30/2012	10:01:59 AM	POST-MW960.cor	1716	493335.117
1041014	1170897	314.286	009274	9274	10.30	Postprocessed Carrier Float	11/30/2012	10:02:01 AM	POST-MW960.cor	1716	493337
1041018	1170897	314.032	008012	8012	8.90	Postprocessed Carrier Float	11/30/2012	10:02:02 AM	POST-MW960.cor	1716	493338.924
1041024	1170896	314.074	008525	8525	9.47	Postprocessed Carrier Float	11/30/2012	10:02:05 AM	POST-MW960.cor	1716	493341.102
1041029	1170896	313.636	009532	9532	10.59	Postprocessed Carrier Float	11/30/2012	10:02:07 AM	POST-MW960.cor	1716	493343.061
1041033	1170896	313.574	007796	7796	8.66	Postprocessed Carrier Float	11/30/2012	10:02:08 AM	POST-MW960.cor	1716	493344.862
1041038	1170895	313.481	009277	9277	10.31	Postprocessed Carrier Float	11/30/2012	10:02:10 AM	POST-MW960.cor	1716	493346.877
1041043	1170895	313.318	009504	9504	10.56	Postprocessed Carrier Float	11/30/2012	10:02:12 AM	POST-MW960.cor	1716	493348.957
1041048	1170894	313.28	009091	9091	10.10	Postprocessed Carrier Float	11/30/2012	10:02:15 AM	POST-MW960.cor	1716	493351.092
1041053	1170894	313.207	009326	9326	10.36	Postprocessed Carrier Float	11/30/2012	10:02:17 AM	POST-MW960.cor	1716	493353
1041057	1170894	313.105	008470	8470	9.41	Postprocessed Carrier Float	11/30/2012	10:02:19 AM	POST-MW960.cor	1716	493355.006
1041062	1170894	312.946	008899	8899	9.89	Postprocessed Carrier Float	11/30/2012	10:02:21 AM	POST-MW960.cor	1716	493357.001
1041067	1170894	313.056	008641	8641	9.60	Postprocessed Carrier Float	11/30/2012	10:02:22 AM	POST-MW960.cor	1716	493358.991
1041071	1170893	312.965	008767	8767	9.74	Postprocessed Carrier Float	11/30/2012	10:02:24 AM	POST-MW960.cor	1716	493360.985
1041071	1170895	313.059	008085	8085	8.98	Postprocessed Carrier Float	11/30/2012	10:02:27 AM	POST-MW960.cor	1716	493363.002
1041071	1170897	313.136	009340	9340	10.38	Postprocessed Carrier Float	11/30/2012	10:02:29 AM	POST-MW960.cor	1716	493365.01
1041067	1170897	313.256	009208	9208	10.23	Postprocessed Carrier Float	11/30/2012	10:02:30 AM	POST-MW960.cor	1716	493366.996
1041062	1170897	313.392	010835	10835	12.04	Postprocessed Carrier Float	11/30/2012	10:02:32 AM	POST-MW960.cor	1716	493368.992
1041058	1170898	313.41	009422	9422	10.47	Postprocessed Carrier Float	11/30/2012	10:02:34 AM	POST-MW960.cor	1716	493370.978
1041053	1170898	313.335	008351	8351	9.28	Postprocessed Carrier Float	11/30/2012	10:02:36 AM	POST-MW960.cor	1716	493372.881
1041048	1170898	313.408	008629	8629	9.59	Postprocessed Carrier Float	11/30/2012	10:02:38 AM	POST-MW960.cor	1716	493374.872
1041043	1170898	313.552	007559	7559	8.40	Postprocessed Carrier Float	11/30/2012	10:02:40 AM	POST-MW960.cor	1716	493376.951
1041039	1170898	313.623	009292	9292	10.32	Postprocessed Carrier Float	11/30/2012	10:02:42 AM	POST-MW960.cor	1716	493378.966
1041034	1170899	313.77	008103	8103	9.00	Postprocessed Carrier Float	11/30/2012	10:02:44 AM	POST-MW960.cor	1716	493380.925
1041029	1170899	313.898	009333	9333	10.37	Postprocessed Carrier Float	11/30/2012	10:02:47 AM	POST-MW960.cor	1716	493383.01
1041025	1170899	314.118	008533	8533	9.48	Postprocessed Carrier Float	11/30/2012	10:02:48 AM	POST-MW960.cor	1716	493384.923
1041020	1170899	314.153	009083	9083	10.09	Postprocessed Carrier Float	11/30/2012	10:02:50 AM	POST-MW960.cor	1716	493386.941
1041016	1170899	314.395	008712	8712	9.68	Postprocessed Carrier Float	11/30/2012	10:02:52 AM	POST-MW960.cor	1716	493388.968
1041012	1170900	314.587	008959	8959	9.95	Postprocessed Carrier Float	11/30/2012	10:02:54 AM	POST-MW960.cor	1716	493390.985
1041012	1170903	314.683	009095	9095	10.11	Postprocessed Carrier Float	11/30/2012	10:02:57 AM	POST-MW960.cor	1716	493393.029
1041016	1170903	314.435	008443	8443	9.38	Postprocessed Carrier Float	11/30/2012	10:02:58 AM	POST-MW960.cor	1716	493394.941
1041021	1170903	314.434	008432	8432	9.37	Postprocessed Carrier Float	11/30/2012	10:03:00 AM	POST-MW960.cor	1716	493396.877
1041026	1170903	314.327	009129	9129	10.14	Postprocessed Carrier Float	11/30/2012	10:03:02 AM	POST-MW960.cor	1716	493398.878
1041031	1170903	314.02	009766	9766	10.85	Postprocessed Carrier Float	11/30/2012	10:03:04 AM	POST-MW960.cor	1716	493400.994
1041036	1170903	313.742	008446	8446	9.38	Postprocessed Carrier Float	11/30/2012	10:03:06 AM	POST-MW960.cor	1716	493402.91

Easting	Northing	Elevation	Text	Rad cpm	uR/hr	Corr Type	GPS Date	GPS Time	Datafile	GPS Week	GPS Second
1041041	1170902	313.686	008725	8725	9.69	Postprocessed Carrier Float	11/30/2012	10:03:09 AM	POST-MW960.cor	1716	493405.114
1041046	1170902	313.619	008517	8517	9.46	Postprocessed Carrier Float	11/30/2012	10:03:11 AM	POST-MW960.cor	1716	493407.111
1041050	1170902	313.452	008520	8520	9.47	Postprocessed Carrier Float	11/30/2012	10:03:12 AM	POST-MW960.cor	1716	493408.915
1041055	1170901	313.29	008872	8872	9.86	Postprocessed Carrier Float	11/30/2012	10:03:15 AM	POST-MW960.cor	1716	493411.097
1041060	1170901	313.293	008564	8564	9.52	Postprocessed Carrier Float	11/30/2012	10:03:17 AM	POST-MW960.cor	1716	493413.111
1041064	1170900	313.259	008267	8267	9.19	Postprocessed Carrier Float	11/30/2012	10:03:19 AM	POST-MW960.cor	1716	493415.122
1041068	1170901	313.349	010259	10259	11.40	Postprocessed Carrier Float	11/30/2012	10:03:21 AM	POST-MW960.cor	1716	493417.128
1041072	1170902	313.245	010166	10166	11.30	Postprocessed Carrier Float	11/30/2012	10:03:23 AM	POST-MW960.cor	1716	493419.074
1041073	1170902	313.296	009342	9342	10.38	Postprocessed Carrier Float	11/30/2012	10:03:25 AM	POST-MW960.cor	1716	493421.117
1041073	1170904	313.492	010034	10034	11.15	Postprocessed Carrier Float	11/30/2012	10:03:26 AM	POST-MW960.cor	1716	493422.972
1041073	1170906	313.667	008989	8989	9.99	Postprocessed Carrier Float	11/30/2012	10:03:28 AM	POST-MW960.cor	1716	493424.973
1041068	1170906	313.43	008729	8729	9.70	Postprocessed Carrier Float	11/30/2012	10:03:31 AM	POST-MW960.cor	1716	493427.008
1041063	1170906	313.603	008975	8975	9.97	Postprocessed Carrier Float	11/30/2012	10:03:33 AM	POST-MW960.cor	1716	493429.014
1041058	1170906	313.672	009276	9276	10.31	Postprocessed Carrier Float	11/30/2012	10:03:34 AM	POST-MW960.cor	1716	493430.863
1041052	1170906	313.748	009977	9977	11.09	Postprocessed Carrier Float	11/30/2012	10:03:36 AM	POST-MW960.cor	1716	493432.992
1041047	1170906	313.982	008746	8746	9.72	Postprocessed Carrier Float	11/30/2012	10:03:38 AM	POST-MW960.cor	1716	493434.88
1041042	1170906	314.044	009276	9276	10.31	Postprocessed Carrier Float	11/30/2012	10:03:40 AM	POST-MW960.cor	1716	493436.937
1041037	1170906	313.893	008379	8379	9.31	Postprocessed Carrier Float	11/30/2012	10:03:42 AM	POST-MW960.cor	1716	493438.933
1041032	1170906	313.956	009718	9718	10.80	Postprocessed Carrier Float	11/30/2012	10:03:45 AM	POST-MW960.cor	1716	493441.011
1041034	1170909	313.868	008542	8542	9.49	Postprocessed Carrier Float	11/30/2012	10:03:46 AM	POST-MW960.cor	1716	493442.921
1041038	1170910	313.917	008551	8551	9.50	Postprocessed Carrier Float	11/30/2012	10:03:48 AM	POST-MW960.cor	1716	493444.918
1041043	1170910	314.029	008964	8964	9.96	Postprocessed Carrier Float	11/30/2012	10:03:50 AM	POST-MW960.cor	1716	493446.857
1041048	1170909	314.069	009462	9462	10.51	Postprocessed Carrier Float	11/30/2012	10:03:52 AM	POST-MW960.cor	1716	493448.939
1041053	1170909	314.051	009854	9854	10.95	Postprocessed Carrier Float	11/30/2012	10:03:55 AM	POST-MW960.cor	1716	493451.003
1041058	1170909	313.83	008280	8280	9.20	Postprocessed Carrier Float	11/30/2012	10:03:57 AM	POST-MW960.cor	1716	493453.036
1041063	1170909	313.856	008962	8962	9.96	Postprocessed Carrier Float	11/30/2012	10:03:58 AM	POST-MW960.cor	1716	493454.993
1041068	1170908	313.815	007722	7722	8.58	Postprocessed Carrier Float	11/30/2012	10:04:00 AM	POST-MW960.cor	1716	493456.997
1041072	1170909	313.868	007817	7817	8.69	Postprocessed Carrier Float	11/30/2012	10:04:03 AM	POST-MW960.cor	1716	493459.027
1041072	1170912	314.082	009548	9548	10.61	Postprocessed Carrier Float	11/30/2012	10:04:04 AM	POST-MW960.cor	1716	493460.954
1041071	1170912	314.263	009503	9503	10.56	Postprocessed Carrier Float	11/30/2012	10:04:06 AM	POST-MW960.cor	1716	493462.994
1041066	1170912	314.189	008209	8209	9.12	Postprocessed Carrier Float	11/30/2012	10:04:08 AM	POST-MW960.cor	1716	493464.962
1041060	1170913	314.334	008373	8373	9.30	Postprocessed Carrier Float	11/30/2012	10:04:11 AM	POST-MW960.cor	1716	493467.116
1041055	1170913	314.287	009433	9433	10.48	Postprocessed Carrier Float	11/30/2012	10:04:13 AM	POST-MW960.cor	1716	493469.117
1041050	1170912	314.192	009282	9282	10.31	Postprocessed Carrier Float	11/30/2012	10:04:15 AM	POST-MW960.cor	1716	493471.115
1041046	1170912	314.245	009335	9335	10.37	Postprocessed Carrier Float	11/30/2012	10:04:16 AM	POST-MW960.cor	1716	493472.996
1041041	1170911	314.087	009606	9606	10.67	Postprocessed Carrier Float	11/30/2012	10:04:19 AM	POST-MW960.cor	1716	493475.024
1041039	1170914	314.085	008632	8632	9.59	Postprocessed Carrier Float	11/30/2012	10:04:20 AM	POST-MW960.cor	1716	493476.925
1041044	1170915	314.313	009262	9262	10.29	Postprocessed Carrier Float	11/30/2012	10:04:22 AM	POST-MW960.cor	1716	493478.963

Easting	Northing	Elevation	Text	Rad cpm	uR/hr	Corr Type	GPS Date	GPS Time	Datafile	GPS Week	GPS Second
1041049	1170915	314.399	008521	8521	9.47	Postprocessed Carrier Float	11/30/2012	10:04:24 AM	POST-MW960.cor	1716	493480.921
1041055	1170914	314.46	008422	8422	9.36	Postprocessed Carrier Float	11/30/2012	10:04:26 AM	POST-MW960.cor	1716	493482.989
1041061	1170914	314.288	009001	9001	10.00	Postprocessed Carrier Float	11/30/2012	10:04:29 AM	POST-MW960.cor	1716	493485.115
1041067	1170913	314.248	009870	9870	10.97	Postprocessed Carrier Float	11/30/2012	10:04:31 AM	POST-MW960.cor	1716	493487.112
1041071	1170912	314.131	007607	7607	8.45	Postprocessed Carrier Float	11/30/2012	10:04:32 AM	POST-MW960.cor	1716	493488.987
1041072	1170908	313.941	008260	8260	9.18	Postprocessed Carrier Float	11/30/2012	10:04:35 AM	POST-MW960.cor	1716	493491.087
1041071	1170903	313.97	008526	8526	9.47	Postprocessed Carrier Float	11/30/2012	10:04:37 AM	POST-MW960.cor	1716	493493
1041071	1170898	313.354	011257	11257	12.51	Postprocessed Carrier Float	11/30/2012	10:04:39 AM	POST-MW960.cor	1716	493495.003
1041070	1170892	313.268	010678	10678	11.86	Postprocessed Carrier Float	11/30/2012	10:04:41 AM	POST-MW960.cor	1716	493497.008
1041066	1170891	313.374	009232	9232	10.26	Postprocessed Carrier Float	11/30/2012	10:04:43 AM	POST-MW960.cor	1716	493499.08
1041064	1170894	313.362	009569	9569	10.63	Postprocessed Carrier Float	11/30/2012	10:04:44 AM	POST-MW960.cor	1716	493500.864
1041064	1170899	313.378	008428	8428	9.36	Postprocessed Carrier Float	11/30/2012	10:04:46 AM	POST-MW960.cor	1716	493502.879
1041065	1170905	313.652	010359	10359	11.51	Postprocessed Carrier Float	11/30/2012	10:04:48 AM	POST-MW960.cor	1716	493504.881
1041066	1170910	314.153	008935	8935	9.93	Postprocessed Carrier Float	11/30/2012	10:04:50 AM	POST-MW960.cor	1716	493506.949
1041066	1170914	314.338	008381	8381	9.31	Postprocessed Carrier Float	11/30/2012	10:04:52 AM	POST-MW960.cor	1716	493508.865
1041063	1170916	314.361	009051	9051	10.06	Postprocessed Carrier Float	11/30/2012	10:04:54 AM	POST-MW960.cor	1716	493510.969
1041061	1170913	314.313	008260	8260	9.18	Postprocessed Carrier Float	11/30/2012	10:04:56 AM	POST-MW960.cor	1716	493512.935
1041062	1170907	314.047	010107	10107	11.23	Postprocessed Carrier Float	11/30/2012	10:04:58 AM	POST-MW960.cor	1716	493514.941
1041062	1170902	313.518	008250	8250	9.17	Postprocessed Carrier Float	11/30/2012	10:05:00 AM	POST-MW960.cor	1716	493516.995
1041062	1170897	313.363	009328	9328	10.36	Postprocessed Carrier Float	11/30/2012	10:05:03 AM	POST-MW960.cor	1716	493519.141
1041062	1170893	313.394	008345	8345	9.27	Postprocessed Carrier Float	11/30/2012	10:05:04 AM	POST-MW960.cor	1716	493520.975
1041060	1170890	313.336	008396	8396	9.33	Postprocessed Carrier Float	11/30/2012	10:05:06 AM	POST-MW960.cor	1716	493522.912
1041057	1170892	313.045	008137	8137	9.04	Postprocessed Carrier Float	11/30/2012	10:05:09 AM	POST-MW960.cor	1716	493525.103
1041057	1170898	313.351	009193	9193	10.21	Postprocessed Carrier Float	11/30/2012	10:05:10 AM	POST-MW960.cor	1716	493526.932
1041058	1170903	313.38	008644	8644	9.60	Postprocessed Carrier Float	11/30/2012	10:05:13 AM	POST-MW960.cor	1716	493529.017
1041059	1170908	313.923	008632	8632	9.59	Postprocessed Carrier Float	11/30/2012	10:05:14 AM	POST-MW960.cor	1716	493530.849
1041059	1170913	314.329	008137	8137	9.04	Postprocessed Carrier Float	11/30/2012	10:05:16 AM	POST-MW960.cor	1716	493532.918
1041059	1170917	314.452	009126	9126	10.14	Postprocessed Carrier Float	11/30/2012	10:05:18 AM	POST-MW960.cor	1716	493534.853
1041055	1170919	314.296	008970	8970	9.97	Postprocessed Carrier Float	11/30/2012	10:05:21 AM	POST-MW960.cor	1716	493537.002
1041053	1170917	314.267	010025	10025	11.14	Postprocessed Carrier Float	11/30/2012	10:05:22 AM	POST-MW960.cor	1716	493538.945
1041053	1170911	314.236	008764	8764	9.74	Postprocessed Carrier Float	11/30/2012	10:05:25 AM	POST-MW960.cor	1716	493541.077
1041053	1170906	313.948	010537	10537	11.71	Postprocessed Carrier Float	11/30/2012	10:05:26 AM	POST-MW960.cor	1716	493542.963
1041053	1170901	313.657	009201	9201	10.22	Postprocessed Carrier Float	11/30/2012	10:05:28 AM	POST-MW960.cor	1716	493544.972
1041053	1170895	312.988	008757	8757	9.73	Postprocessed Carrier Float	11/30/2012	10:05:31 AM	POST-MW960.cor	1716	493547.133
1041054	1170890	313.282	009337	9337	10.37	Postprocessed Carrier Float	11/30/2012	10:05:32 AM	POST-MW960.cor	1716	493548.991
1041051	1170886	313.338	009028	9028	10.03	Postprocessed Carrier Float	11/30/2012	10:05:34 AM	POST-MW960.cor	1716	493550.994
1041048	1170888	313.441	008806	8806	9.78	Postprocessed Carrier Float	11/30/2012	10:05:37 AM	POST-MW960.cor	1716	493553.052
1041047	1170893	313.164	008583	8583	9.54	Postprocessed Carrier Float	11/30/2012	10:05:38 AM	POST-MW960.cor	1716	493554.875

Easting	Northing	Elevation	Text	Rad cpm	uR/hr	Corr Type	GPS Date	GPS Time	Datafile	GPS Week	GPS Second
1041048	1170899	313.202	008966	8966	9.96	Postprocessed Carrier Float	11/30/2012	10:05:40 AM	POST-MW960.cor	1716	493556.836
1041047	1170904	313.8	008810	8810	9.79	Postprocessed Carrier Float	11/30/2012	10:05:42 AM	POST-MW960.cor	1716	493558.835
1041047	1170909	314.172	008853	8853	9.84	Postprocessed Carrier Float	11/30/2012	10:05:44 AM	POST-MW960.cor	1716	493560.862
1041045	1170913	314.293	009305	9305	10.34	Postprocessed Carrier Float	11/30/2012	10:05:46 AM	POST-MW960.cor	1716	493562.991
1041041	1170912	314.191	007564	7564	8.40	Postprocessed Carrier Float	11/30/2012	10:05:49 AM	POST-MW960.cor	1716	493565.102
1041041	1170907	313.982	008467	8467	9.41	Postprocessed Carrier Float	11/30/2012	10:05:51 AM	POST-MW960.cor	1716	493567.054
1041041	1170902	313.415	008561	8561	9.51	Postprocessed Carrier Float	11/30/2012	10:05:52 AM	POST-MW960.cor	1716	493568.92
1041040	1170897	313.073	008747	8747	9.72	Postprocessed Carrier Float	11/30/2012	10:05:54 AM	POST-MW960.cor	1716	493570.848
1041038	1170892	313.044	008323	8323	9.25	Postprocessed Carrier Float	11/30/2012	10:05:56 AM	POST-MW960.cor	1716	493572.884
1041034	1170892	313.328	009170	9170	10.19	Postprocessed Carrier Float	11/30/2012	10:05:58 AM	POST-MW960.cor	1716	493574.971
1041033	1170897	312.957	009250	9250	10.28	Postprocessed Carrier Float	11/30/2012	10:06:00 AM	POST-MW960.cor	1716	493576.951
1041033	1170901	313.546	008745	8745	9.72	Postprocessed Carrier Float	11/30/2012	10:06:02 AM	POST-MW960.cor	1716	493578.958
1041031	1170905	313.861	008091	8091	8.99	Postprocessed Carrier Float	11/30/2012	10:06:05 AM	POST-MW960.cor	1716	493581.002
1041029	1170904	314.358	008875	8875	9.86	Postprocessed Carrier Float	11/30/2012	10:06:06 AM	POST-MW960.cor	1716	493582.929
1041028	1170900	313.863	008812	8812	9.79	Postprocessed Carrier Float	11/30/2012	10:06:08 AM	POST-MW960.cor	1716	493584.905
1041028	1170895	313.477	008950	8950	9.94	Postprocessed Carrier Float	11/30/2012	10:06:10 AM	POST-MW960.cor	1716	493586.87
1041027	1170890	313.345	008854	8854	9.84	Postprocessed Carrier Float	11/30/2012	10:06:12 AM	POST-MW960.cor	1716	493588.874
1041023	1170890	313.628	008411	8411	9.35	Postprocessed Carrier Float	11/30/2012	10:06:14 AM	POST-MW960.cor	1716	493590.886
1041023	1170894	313.441	009379	9379	10.42	Postprocessed Carrier Float	11/30/2012	10:06:16 AM	POST-MW960.cor	1716	493592.859
1041023	1170899	313.839	009128	9128	10.14	Postprocessed Carrier Float	11/30/2012	10:06:19 AM	POST-MW960.cor	1716	493595.115
1041024	1170903	314.119	008625	8625	9.58	Postprocessed Carrier Float	11/30/2012	10:06:21 AM	POST-MW960.cor	1716	493597.018
1041025	1170907	314.363	008819	8819	9.80	Postprocessed Carrier Float	11/30/2012	10:06:23 AM	POST-MW960.cor	1716	493599.026
1041022	1170909	314.484	008403	8403	9.34	Postprocessed Carrier Float	11/30/2012	10:06:24 AM	POST-MW960.cor	1716	493600.908
1041021	1170906	314.502	008040	8040	8.93	Postprocessed Carrier Float	11/30/2012	10:06:26 AM	POST-MW960.cor	1716	493602.947
1041022	1170901	314.219	009337	9337	10.37	Postprocessed Carrier Float	11/30/2012	10:06:28 AM	POST-MW960.cor	1716	493604.941
1041022	1170896	313.843	010348	10348	11.50	Postprocessed Carrier Float	11/30/2012	10:06:30 AM	POST-MW960.cor	1716	493606.996
1041022	1170891	313.576	008454	8454	9.39	Postprocessed Carrier Float	11/30/2012	10:06:33 AM	POST-MW960.cor	1716	493609.139
1041021	1170887	313.587	008523	8523	9.47	Postprocessed Carrier Float	11/30/2012	10:06:35 AM	POST-MW960.cor	1716	493611.017
1041018	1170889	313.641	009420	9420	10.47	Postprocessed Carrier Float	11/30/2012	10:06:36 AM	POST-MW960.cor	1716	493612.964
1041018	1170895	313.409	008471	8471	9.41	Postprocessed Carrier Float	11/30/2012	10:06:39 AM	POST-MW960.cor	1716	493615.205
1041018	1170899	313.824	008899	8899	9.89	Postprocessed Carrier Float	11/30/2012	10:06:40 AM	POST-MW960.cor	1716	493616.99
1041018	1170903	314.237	009181	9181	10.20	Postprocessed Carrier Float	11/30/2012	10:06:42 AM	POST-MW960.cor	1716	493618.924
1041019	1170907	314.336	007901	7901	8.78	Postprocessed Carrier Float	11/30/2012	10:06:44 AM	POST-MW960.cor	1716	493620.883
1041020	1170913	314.325	009651	9651	10.72	Postprocessed Carrier Float	11/30/2012	10:06:47 AM	POST-MW960.cor	1716	493623.053
1041019	1170916	314.4	008155	8155	9.06	Postprocessed Carrier Float	11/30/2012	10:06:48 AM	POST-MW960.cor	1716	493624.944
1041016	1170915	314.788	008572	8572	9.52	Postprocessed Carrier Float	11/30/2012	10:06:50 AM	POST-MW960.cor	1716	493626.997
1041016	1170911	314.684	008950	8950	9.94	Postprocessed Carrier Float	11/30/2012	10:06:52 AM	POST-MW960.cor	1716	493628.981
1041015	1170909	314.595	009244	9244	10.27	Postprocessed Carrier Float	11/30/2012	10:06:54 AM	POST-MW960.cor	1716	493630.957

Easting	Northing	Elevation	Text	Rad cpm	uR/hr	Corr Type	GPS Date	GPS Time	Datafile	GPS Week	GPS Second
1041015	1170905	314.661	008692	8692	9.66	Postprocessed Carrier Float	11/30/2012	10:06:56 AM	POST-MW960.cor	1716	493632.952
1041014	1170901	314.395	008823	8823	9.80	Postprocessed Carrier Float	11/30/2012	10:06:58 AM	POST-MW960.cor	1716	493634.919
1041013	1170896	314.119	007841	7841	8.71	Postprocessed Carrier Float	11/30/2012	10:07:00 AM	POST-MW960.cor	1716	493636.847
1041012	1170890	313.412	009062	9062	10.07	Postprocessed Carrier Float	11/30/2012	10:07:03 AM	POST-MW960.cor	1716	493639.069
1041012	1170889	313.356	009071	9071	10.08	Postprocessed Carrier Float	11/30/2012	10:07:05 AM	POST-MW960.cor	1716	493641.103
1041012	1170889	313.141	008862	8862	9.85	Postprocessed Carrier Float	11/30/2012	10:07:07 AM	POST-MW960.cor	1716	493643.007
1041012	1170889	313.343	008954	8954	9.95	Postprocessed Carrier Float	11/30/2012	10:07:09 AM	POST-MW960.cor	1716	493645.024
1040033	1173370	314.495	007215	7215	8.02	Real-time SBAS Corrected	11/30/2012	8:25:56 AM	POST-MW944945.cor	1716	487572.942
1040033	1173370	313.772	007268	7268	8.08	Postprocessed Code	11/30/2012	8:25:58 AM	POST-MW944945.cor	1716	487574.893
1040033	1173370	313.432	006499	6499	7.22	Postprocessed Code	11/30/2012	8:26:00 AM	POST-MW944945.cor	1716	487576.735
1040033	1173370	312.987	006361	6361	7.07	Postprocessed Code	11/30/2012	8:26:02 AM	POST-MW944945.cor	1716	487578.73
1040033	1173369	312.593	006285	6285	6.98	Postprocessed Code	11/30/2012	8:26:04 AM	POST-MW944945.cor	1716	487580.806
1040033	1173369	312.134	007240	7240	8.04	Postprocessed Code	11/30/2012	8:26:06 AM	POST-MW944945.cor	1716	487582.777
1040034	1173366	312.511	006872	6872	7.64	Postprocessed Code	11/30/2012	8:26:08 AM	POST-MW944945.cor	1716	487584.828
1040033	1173360	312.807	008124	8124	9.03	Postprocessed Carrier Float	11/30/2012	8:26:10 AM	POST-MW944945.cor	1716	487586.839
1040033	1173355	312.791	006095	6095	6.77	Postprocessed Carrier Float	11/30/2012	8:26:12 AM	POST-MW944945.cor	1716	487588.852
1040034	1173351	313.906	006410	6410	7.12	Postprocessed Carrier Float	11/30/2012	8:26:14 AM	POST-MW944945.cor	1716	487590.743
1040034	1173346	313.912	006117	6117	6.80	Postprocessed Carrier Float	11/30/2012	8:26:16 AM	POST-MW944945.cor	1716	487592.743
1040034	1173341	314.254	006153	6153	6.84	Postprocessed Carrier Float	11/30/2012	8:26:18 AM	POST-MW944945.cor	1716	487594.794
1040034	1173337	313.581	006789	6789	7.54	Postprocessed Carrier Float	11/30/2012	8:26:20 AM	POST-MW944945.cor	1716	487596.758
1040034	1173331	314.633	005869	5869	6.52	Postprocessed Code	11/30/2012	8:26:22 AM	POST-MW944945.cor	1716	487598.711
1040033	1173327	313.687	005699	5699	6.33	Postprocessed Code	11/30/2012	8:26:24 AM	POST-MW944945.cor	1716	487600.818
1040033	1173322	314.778	006481	6481	7.20	Postprocessed Code	11/30/2012	8:26:26 AM	POST-MW944945.cor	1716	487602.859
1040032	1173318	314.279	006997	6997	7.77	Postprocessed Code	11/30/2012	8:26:28 AM	POST-MW944945.cor	1716	487604.865
1040033	1173313	314.04	006512	6512	7.24	Postprocessed Code	11/30/2012	8:26:30 AM	POST-MW944945.cor	1716	487606.86
1040033	1173309	313.824	005372	5372	5.97	Postprocessed Code	11/30/2012	8:26:32 AM	POST-MW944945.cor	1716	487608.857
1040030	1173305	314.237	005621	5621	6.25	Postprocessed Carrier Float	11/30/2012	8:26:34 AM	POST-MW944945.cor	1716	487610.818
1040027	1173300	314.056	005615	5615	6.24	Postprocessed Carrier Float	11/30/2012	8:26:36 AM	POST-MW944945.cor	1716	487612.838
1040024	1173298	313.383	005364	5364	5.96	Postprocessed Carrier Float	11/30/2012	8:26:38 AM	POST-MW944945.cor	1716	487614.827
1040020	1173299	312.317	005972	5972	6.64	Postprocessed Code	11/30/2012	8:26:40 AM	POST-MW944945.cor	1716	487616.728
1040018	1173303	312.959	005910	5910	6.57	Postprocessed Code	11/30/2012	8:26:42 AM	POST-MW944945.cor	1716	487618.788
1040014	1173305	312.454	005531	5531	6.15	Postprocessed Code	11/30/2012	8:26:44 AM	POST-MW944945.cor	1716	487620.836
1040011	1173308	313.669	005201	5201	5.78	Postprocessed Code	11/30/2012	8:26:46 AM	POST-MW944945.cor	1716	487622.822
1040012	1173312	313.601	005001	5001	5.56	Postprocessed Code	11/30/2012	8:26:48 AM	POST-MW944945.cor	1716	487624.788
1040014	1173316	312.997	005256	5256	5.84	Postprocessed Code	11/30/2012	8:26:50 AM	POST-MW944945.cor	1716	487626.717
1040015	1173321	312.492	005484	5484	6.09	Postprocessed Carrier Float	11/30/2012	8:26:52 AM	POST-MW944945.cor	1716	487628.761
1040016	1173326	312.655	005563	5563	6.18	Postprocessed Carrier Float	11/30/2012	8:26:54 AM	POST-MW944945.cor	1716	487630.82
1040016	1173331	312.569	005854	5854	6.50	Postprocessed Carrier Float	11/30/2012	8:26:56 AM	POST-MW944945.cor	1716	487632.813

Easting	Northing	Elevation	Text	Rad cpm	uR/hr	Corr Type	GPS Date	GPS Time	Datafile	GPS Week	GPS Second
1040017	1173336	312.53	005797	5797	6.44	Postprocessed Carrier Float	11/30/2012	8:26:58 AM	POST-MW944945.cor	1716	487634.795
1040018	1173340	312.715	005335	5335	5.93	Postprocessed Carrier Float	11/30/2012	8:27:00 AM	POST-MW944945.cor	1716	487636.754
1040018	1173344	312.599	005251	5251	5.83	Postprocessed Carrier Float	11/30/2012	8:27:02 AM	POST-MW944945.cor	1716	487638.769
1040019	1173349	312.441	005286	5286	5.87	Postprocessed Carrier Float	11/30/2012	8:27:04 AM	POST-MW944945.cor	1716	487640.734
1040019	1173353	312.703	005321	5321	5.91	Postprocessed Carrier Float	11/30/2012	8:27:06 AM	POST-MW944945.cor	1716	487642.69
1040019	1173358	312.263	005204	5204	5.78	Postprocessed Carrier Float	11/30/2012	8:27:08 AM	POST-MW944945.cor	1716	487644.711
1040020	1173362	312.234	005287	5287	5.87	Postprocessed Carrier Float	11/30/2012	8:27:10 AM	POST-MW944945.cor	1716	487646.818
1040020	1173367	312.421	005484	5484	6.09	Postprocessed Carrier Float	11/30/2012	8:27:12 AM	POST-MW944945.cor	1716	487648.758
1040022	1173370	311.599	005256	5256	5.84	Postprocessed Carrier Float	11/30/2012	8:27:14 AM	POST-MW944945.cor	1716	487650.738
1040026	1173370	311.77	004912	4912	5.46	Postprocessed Carrier Float	11/30/2012	8:27:16 AM	POST-MW944945.cor	1716	487652.701
1040031	1173369	312.192	005477	5477	6.09	Postprocessed Carrier Float	11/30/2012	8:27:18 AM	POST-MW944945.cor	1716	487654.71
1040034	1173370	311.686	005771	5771	6.41	Postprocessed Carrier Float	11/30/2012	8:27:20 AM	POST-MW944945.cor	1716	487656.8
1040034	1173370	311.798	005979	5979	6.64	Postprocessed Carrier Float	11/30/2012	8:27:22 AM	POST-MW944945.cor	1716	487658.788
1040034	1173370	310.723	006735	6735	7.48	Postprocessed Carrier Float	11/30/2012	8:27:26 AM	POST-MW944945.cor	1716	487662.877
1040034	1173371	310.44	007028	7028	7.81	Postprocessed Carrier Float	11/30/2012	8:27:28 AM	POST-MW944945.cor	1716	487664.771
1040034	1173370	312.548	006599	6599	7.33	Postprocessed Carrier Float	11/30/2012	8:27:30 AM	POST-MW944945.cor	1716	487666.75
1040035	1173369	313.076	007417	7417	8.24	Postprocessed Carrier Float	11/30/2012	8:27:32 AM	POST-MW944945.cor	1716	487668.724
1040037	1173368	312.444	006576	6576	7.31	Postprocessed Carrier Float	11/30/2012	8:27:34 AM	POST-MW944945.cor	1716	487670.705
1040033	1173367	311.335	007258	7258	8.06	Postprocessed Code	11/30/2012	8:27:36 AM	POST-MW944945.cor	1716	487672.765
1040029	1173367	311.683	006783	6783	7.54	Postprocessed Code	11/30/2012	8:27:38 AM	POST-MW944945.cor	1716	487674.693
1040024	1173368	311.117	005486	5486	6.10	Postprocessed Code	11/30/2012	8:27:40 AM	POST-MW944945.cor	1716	487676.801
1040020	1173367	312.12	005568	5568	6.19	Postprocessed Code	11/30/2012	8:27:42 AM	POST-MW944945.cor	1716	487678.764
1040017	1173368	311.555	004939	4939	5.49	Postprocessed Code	11/30/2012	8:27:44 AM	POST-MW944945.cor	1716	487680.814
1040014	1173367	312.191	006020	6020	6.69	Postprocessed Code	11/30/2012	8:27:46 AM	POST-MW944945.cor	1716	487682.788
1040013	1173367	309.807	005597	5597	6.22	Postprocessed Carrier Float	11/30/2012	8:27:48 AM	POST-MW944945.cor	1716	487684.851
1040012	1173365	312.125	006038	6038	6.71	Postprocessed Carrier Float	11/30/2012	8:27:50 AM	POST-MW944945.cor	1716	487686.817
1040015	1173365	311.542	006660	6660	7.40	Postprocessed Code	11/30/2012	8:27:52 AM	POST-MW944945.cor	1716	487688.754
1040021	1173364	316.383	006633	6633	7.37	Postprocessed Carrier Float	11/30/2012	8:27:54 AM	POST-MW944945.cor	1716	487690.825
1040024	1173364	312.5	005220	5220	5.80	Postprocessed Code	11/30/2012	8:27:56 AM	POST-MW944945.cor	1716	487692.816
1040028	1173364	312.966	005516	5516	6.13	Postprocessed Carrier Float	11/30/2012	8:27:58 AM	POST-MW944945.cor	1716	487694.817
1040032	1173365	312.993	005519	5519	6.13	Postprocessed Carrier Float	11/30/2012	8:28:00 AM	POST-MW944945.cor	1716	487696.741
1040035	1173365	313.124	006753	6753	7.50	Postprocessed Carrier Float	11/30/2012	8:28:02 AM	POST-MW944945.cor	1716	487698.774
1040038	1173363	313.474	006250	6250	6.94	Postprocessed Carrier Float	11/30/2012	8:28:04 AM	POST-MW944945.cor	1716	487700.703
1040037	1173361	313.124	006930	6930	7.70	Postprocessed Carrier Float	11/30/2012	8:28:06 AM	POST-MW944945.cor	1716	487702.72
1040033	1173361	313.059	005909	5909	6.57	Postprocessed Carrier Float	11/30/2012	8:28:08 AM	POST-MW944945.cor	1716	487704.713
1040030	1173361	312.752	006437	6437	7.15	Postprocessed Code	11/30/2012	8:28:10 AM	POST-MW944945.cor	1716	487706.829
1040026	1173360	312.969	005954	5954	6.62	Postprocessed Code	11/30/2012	8:28:12 AM	POST-MW944945.cor	1716	487708.753
1040023	1173361	312.841	005588	5588	6.21	Postprocessed Code	11/30/2012	8:28:14 AM	POST-MW944945.cor	1716	487710.676

Easting	Northing	Elevation	Text	Rad cpm	uR/hr	Corr Type	GPS Date	GPS Time	Datafile	GPS Week	GPS Second
1040019	1173361	313.365	004896	4896	5.44	Postprocessed Code	11/30/2012	8:28:16 AM	POST-MW944945.cor	1716	487712.755
1040016	1173361	313.763	005387	5387	5.99	Postprocessed Code	11/30/2012	8:28:18 AM	POST-MW944945.cor	1716	487714.733
1040014	1173361	314.732	005510	5510	6.12	Postprocessed Code	11/30/2012	8:28:20 AM	POST-MW944945.cor	1716	487716.748
1040013	1173358	313.371	006637	6637	7.37	Postprocessed Carrier Float	11/30/2012	8:28:22 AM	POST-MW944945.cor	1716	487718.736
1040015	1173359	314.508	007577	7577	8.42	Postprocessed Code	11/30/2012	8:28:24 AM	POST-MW944945.cor	1716	487720.81
1040018	1173359	313.24	006976	6976	7.75	Postprocessed Code	11/30/2012	8:28:26 AM	POST-MW944945.cor	1716	487722.78
1040021	1173358	313.466	005746	5746	6.38	Postprocessed Carrier Float	11/30/2012	8:28:28 AM	POST-MW944945.cor	1716	487724.782
1040025	1173358	315.491	005302	5302	5.89	Postprocessed Carrier Float	11/30/2012	8:28:30 AM	POST-MW944945.cor	1716	487726.684
1040029	1173359	313.643	005114	5114	5.68	Postprocessed Code	11/30/2012	8:28:32 AM	POST-MW944945.cor	1716	487728.769
1040032	1173359	313.548	006311	6311	7.01	Postprocessed Carrier Float	11/30/2012	8:28:34 AM	POST-MW944945.cor	1716	487730.733
1040036	1173359	314.551	006941	6941	7.71	Postprocessed Carrier Float	11/30/2012	8:28:36 AM	POST-MW944945.cor	1716	487732.728
1040039	1173359	315.27	006764	6764	7.52	Postprocessed Code	11/30/2012	8:28:38 AM	POST-MW944945.cor	1716	487734.677
1040040	1173356	314.432	005552	5552	6.17	Postprocessed Carrier Float	11/30/2012	8:28:40 AM	POST-MW944945.cor	1716	487736.87
1040039	1173355	315.024	006730	6730	7.48	Postprocessed Code	11/30/2012	8:28:42 AM	POST-MW944945.cor	1716	487738.768
1040036	1173354	314.918	006945	6945	7.72	Postprocessed Code	11/30/2012	8:28:44 AM	POST-MW944945.cor	1716	487740.722
1040032	1173355	314.658	006771	6771	7.52	Postprocessed Code	11/30/2012	8:28:46 AM	POST-MW944945.cor	1716	487742.736
1040028	1173355	314.442	005838	5838	6.49	Postprocessed Code	11/30/2012	8:28:48 AM	POST-MW944945.cor	1716	487744.779
1040024	1173355	314.665	005014	5014	5.57	Postprocessed Code	11/30/2012	8:28:50 AM	POST-MW944945.cor	1716	487746.814
1040021	1173355	314.69	004965	4965	5.52	Postprocessed Carrier Float	11/30/2012	8:28:52 AM	POST-MW944945.cor	1716	487748.767
1040017	1173356	314.102	004861	4861	5.40	Postprocessed Carrier Float	11/30/2012	8:28:54 AM	POST-MW944945.cor	1716	487750.842
1040014	1173355	312.805	006421	6421	7.13	Postprocessed Carrier Float	11/30/2012	8:28:56 AM	POST-MW944945.cor	1716	487752.804
1040013	1173354	312.987	006323	6323	7.03	Postprocessed Carrier Float	11/30/2012	8:28:58 AM	POST-MW944945.cor	1716	487754.764
1040012	1173352	312.252	005880	5880	6.53	Postprocessed Carrier Float	11/30/2012	8:29:00 AM	POST-MW944945.cor	1716	487756.718
1040014	1173352	314.884	005840	5840	6.49	Postprocessed Code	11/30/2012	8:29:02 AM	POST-MW944945.cor	1716	487758.717
1040018	1173352	313.243	006472	6472	7.19	Postprocessed Code	11/30/2012	8:29:04 AM	POST-MW944945.cor	1716	487760.696
1040022	1173352	315.454	005410	5410	6.01	Postprocessed Code	11/30/2012	8:29:06 AM	POST-MW944945.cor	1716	487762.703
1040026	1173356	309.035	005137	5137	5.71	Postprocessed Code	11/30/2012	8:29:08 AM	POST-MW944945.cor	1716	487764.797
1040030	1173353	314.917	005088	5088	5.65	Postprocessed Carrier Float	11/30/2012	8:29:10 AM	POST-MW944945.cor	1716	487766.783
1040034	1173353	316.302	005856	5856	6.51	Postprocessed Code	11/30/2012	8:29:12 AM	POST-MW944945.cor	1716	487768.802
1040037	1173352	313.378	005607	5607	6.23	Postprocessed Carrier Float	11/30/2012	8:29:14 AM	POST-MW944945.cor	1716	487770.703
1040040	1173352	313.183	006289	6289	6.99	Postprocessed Carrier Float	11/30/2012	8:29:16 AM	POST-MW944945.cor	1716	487772.787
1040041	1173350	313.197	007686	7686	8.54	Postprocessed Carrier Float	11/30/2012	8:29:18 AM	POST-MW944945.cor	1716	487774.719
1040040	1173349	313.516	007245	7245	8.05	Postprocessed Carrier Float	11/30/2012	8:29:20 AM	POST-MW944945.cor	1716	487776.762
1040040	1173349	313.477	006265	6265	6.96	Postprocessed Carrier Float	11/30/2012	8:29:22 AM	POST-MW944945.cor	1716	487778.779
1040039	1173349	315.578	007231	7231	8.03	Postprocessed Carrier Float	11/30/2012	8:29:24 AM	POST-MW944945.cor	1716	487780.8
1040035	1173345	316.466	006692	6692	7.44	Postprocessed Code	11/30/2012	8:29:26 AM	POST-MW944945.cor	1716	487782.712
1040032	1173349	313.872	006538	6538	7.26	Postprocessed Carrier Float	11/30/2012	8:29:28 AM	POST-MW944945.cor	1716	487784.72
1040028	1173349	314.284	006738	6738	7.49	Postprocessed Carrier Float	11/30/2012	8:29:30 AM	POST-MW944945.cor	1716	487786.751

Easting	Northing	Elevation	Text	Rad cpm	uR/hr	Corr Type	GPS Date	GPS Time	Datafile	GPS Week	GPS Second
1040025	1173349	314.361	005724	5724	6.36	Postprocessed Code	11/30/2012	8:29:32 AM	POST-MW944945.cor	1716	487788.816
1040022	1173350	314.284	005284	5284	5.87	Postprocessed Code	11/30/2012	8:29:34 AM	POST-MW944945.cor	1716	487790.79
1040018	1173350	314.135	005275	5275	5.86	Postprocessed Code	11/30/2012	8:29:36 AM	POST-MW944945.cor	1716	487792.797
1040015	1173350	314.71	006139	6139	6.82	Postprocessed Code	11/30/2012	8:29:38 AM	POST-MW944945.cor	1716	487794.829
1040013	1173349	312.148	006623	6623	7.36	Postprocessed Carrier Float	11/30/2012	8:29:40 AM	POST-MW944945.cor	1716	487796.761
1040013	1173348	311.421	006601	6601	7.33	Postprocessed Carrier Float	11/30/2012	8:29:42 AM	POST-MW944945.cor	1716	487798.762
1040014	1173347	314.528	006112	6112	6.79	Postprocessed Code	11/30/2012	8:29:44 AM	POST-MW944945.cor	1716	487800.763
1040017	1173347	312.97	005939	5939	6.60	Postprocessed Code	11/30/2012	8:29:46 AM	POST-MW944945.cor	1716	487802.773
1040021	1173347	314.512	005391	5391	5.99	Postprocessed Code	11/30/2012	8:29:48 AM	POST-MW944945.cor	1716	487804.766
1040024	1173348	314.548	005160	5160	5.73	Postprocessed Code	11/30/2012	8:29:50 AM	POST-MW944945.cor	1716	487806.785
1040027	1173347	315.059	005260	5260	5.84	Postprocessed Code	11/30/2012	8:29:52 AM	POST-MW944945.cor	1716	487808.831
1040031	1173347	313.542	005512	5512	6.12	Postprocessed Code	11/30/2012	8:29:54 AM	POST-MW944945.cor	1716	487810.711
1040034	1173348	311.971	007079	7079	7.87	Postprocessed Carrier Float	11/30/2012	8:29:56 AM	POST-MW944945.cor	1716	487812.808
1040037	1173347	313.043	005580	5580	6.20	Postprocessed Carrier Float	11/30/2012	8:29:58 AM	POST-MW944945.cor	1716	487814.756
1040041	1173347	313.319	006253	6253	6.95	Postprocessed Carrier Float	11/30/2012	8:30:00 AM	POST-MW944945.cor	1716	487816.783
1040042	1173343	313.318	006503	6503	7.23	Postprocessed Carrier Float	11/30/2012	8:30:02 AM	POST-MW944945.cor	1716	487818.774
1040040	1173343	315.075	006429	6429	7.14	Postprocessed Carrier Float	11/30/2012	8:30:04 AM	POST-MW944945.cor	1716	487820.735
1040036	1173343	315.106	006100	6100	6.78	Postprocessed Carrier Float	11/30/2012	8:30:06 AM	POST-MW944945.cor	1716	487822.751
1040033	1173343	315.596	006404	6404	7.12	Postprocessed Code	11/30/2012	8:30:08 AM	POST-MW944945.cor	1716	487824.737
1040030	1173341	318.262	007435	7435	8.26	Postprocessed Code	11/30/2012	8:30:10 AM	POST-MW944945.cor	1716	487826.813
1040026	1173344	314.932	006037	6037	6.71	Postprocessed Code	11/30/2012	8:30:12 AM	POST-MW944945.cor	1716	487828.792
1040022	1173344	315.111	005761	5761	6.40	Postprocessed Code	11/30/2012	8:30:14 AM	POST-MW944945.cor	1716	487830.822
1040018	1173344	314.964	005494	5494	6.10	Postprocessed Code	11/30/2012	8:30:16 AM	POST-MW944945.cor	1716	487832.864
1040015	1173345	314.975	005490	5490	6.10	Postprocessed Code	11/30/2012	8:30:18 AM	POST-MW944945.cor	1716	487834.878
1040014	1173344	315.067	005766	5766	6.41	Postprocessed Code	11/30/2012	8:30:20 AM	POST-MW944945.cor	1716	487836.772
1040013	1173341	312.693	005623	5623	6.25	Postprocessed Carrier Float	11/30/2012	8:30:22 AM	POST-MW944945.cor	1716	487838.835
1040014	1173342	313.124	005778	5778	6.42	Postprocessed Carrier Float	11/30/2012	8:30:24 AM	POST-MW944945.cor	1716	487840.807
1040018	1173341	312.939	005965	5965	6.63	Postprocessed Carrier Float	11/30/2012	8:30:26 AM	POST-MW944945.cor	1716	487842.809
1040022	1173341	312.659	005068	5068	5.63	Postprocessed Carrier Float	11/30/2012	8:30:28 AM	POST-MW944945.cor	1716	487844.827
1040026	1173341	315.98	005471	5471	6.08	Postprocessed Code	11/30/2012	8:30:30 AM	POST-MW944945.cor	1716	487846.788
1040030	1173341	315.957	005409	5409	6.01	Postprocessed Code	11/30/2012	8:30:32 AM	POST-MW944945.cor	1716	487848.792
1040033	1173341	313.125	006213	6213	6.90	Postprocessed Carrier Float	11/30/2012	8:30:34 AM	POST-MW944945.cor	1716	487850.88
1040036	1173341	313.436	006811	6811	7.57	Postprocessed Carrier Float	11/30/2012	8:30:36 AM	POST-MW944945.cor	1716	487852.83
1040040	1173341	316.092	006017	6017	6.69	Postprocessed Carrier Float	11/30/2012	8:30:38 AM	POST-MW944945.cor	1716	487854.871
1040043	1173341	314.19	006461	6461	7.18	Postprocessed Code	11/30/2012	8:30:40 AM	POST-MW944945.cor	1716	487856.794
1040042	1173339	315.59	006004	6004	6.67	Postprocessed Carrier Float	11/30/2012	8:30:42 AM	POST-MW944945.cor	1716	487858.788
1040041	1173337	316.478	006090	6090	6.77	Postprocessed Code	11/30/2012	8:30:44 AM	POST-MW944945.cor	1716	487860.799
1040038	1173336	313.368	007363	7363	8.18	Postprocessed Carrier Float	11/30/2012	8:30:46 AM	POST-MW944945.cor	1716	487862.755

Easting	Northing	Elevation	Text	Rad cpm	uR/hr	Corr Type	GPS Date	GPS Time	Datafile	GPS Week	GPS Second
1040035	1173336	314.033	007270	7270	8.08	Postprocessed Carrier Float	11/30/2012	8:30:48 AM	POST-MW944945.cor	1716	487864.706
1040031	1173336	314.61	005769	5769	6.41	Postprocessed Carrier Float	11/30/2012	8:30:50 AM	POST-MW944945.cor	1716	487866.819
1040027	1173336	314.079	006833	6833	7.59	Postprocessed Carrier Float	11/30/2012	8:30:52 AM	POST-MW944945.cor	1716	487868.833
1040024	1173337	313.212	005643	5643	6.27	Postprocessed Code	11/30/2012	8:30:54 AM	POST-MW944945.cor	1716	487870.755
1040020	1173337	312.491	005208	5208	5.79	Postprocessed Carrier Float	11/30/2012	8:30:56 AM	POST-MW944945.cor	1716	487872.758
1040017	1173337	312.336	005778	5778	6.42	Postprocessed Carrier Float	11/30/2012	8:30:58 AM	POST-MW944945.cor	1716	487874.697
1040013	1173338	311.671	005678	5678	6.31	Postprocessed Carrier Float	11/30/2012	8:31:00 AM	POST-MW944945.cor	1716	487876.847
1040012	1173336	315.501	005457	5457	6.06	Postprocessed Carrier Float	11/30/2012	8:31:02 AM	POST-MW944945.cor	1716	487878.752
1040014	1173334	314.895	005475	5475	6.08	Postprocessed Code	11/30/2012	8:31:04 AM	POST-MW944945.cor	1716	487880.81
1040018	1173334	315.504	005766	5766	6.41	Postprocessed Code	11/30/2012	8:31:06 AM	POST-MW944945.cor	1716	487882.763
1040021	1173334	315.804	005659	5659	6.29	Postprocessed Code	11/30/2012	8:31:08 AM	POST-MW944945.cor	1716	487884.738
1040024	1173334	312.519	005664	5664	6.29	Postprocessed Carrier Float	11/30/2012	8:31:10 AM	POST-MW944945.cor	1716	487886.749
1040028	1173334	313.074	005285	5285	5.87	Postprocessed Carrier Float	11/30/2012	8:31:12 AM	POST-MW944945.cor	1716	487888.776
1040031	1173334	313.498	005992	5992	6.66	Postprocessed Carrier Float	11/30/2012	8:31:14 AM	POST-MW944945.cor	1716	487890.805
1040035	1173335	314.718	006450	6450	7.17	Postprocessed Code	11/30/2012	8:31:16 AM	POST-MW944945.cor	1716	487892.739
1040039	1173334	318.802	005615	5615	6.24	Postprocessed Code	11/30/2012	8:31:18 AM	POST-MW944945.cor	1716	487894.785
1040042	1173334	317.407	006375	6375	7.08	Postprocessed Code	11/30/2012	8:31:20 AM	POST-MW944945.cor	1716	487896.787
1040042	1173330	315.588	006676	6676	7.42	Postprocessed Carrier Float	11/30/2012	8:31:22 AM	POST-MW944945.cor	1716	487898.846
1040042	1173329	317.024	006162	6162	6.85	Postprocessed Code	11/30/2012	8:31:24 AM	POST-MW944945.cor	1716	487900.808
1040041	1173328	317.098	005540	5540	6.16	Postprocessed Carrier Float	11/30/2012	8:31:26 AM	POST-MW944945.cor	1716	487902.853
1040038	1173329	317.442	005899	5899	6.55	Postprocessed Code	11/30/2012	8:31:28 AM	POST-MW944945.cor	1716	487904.781
1040034	1173328	317.755	005961	5961	6.62	Postprocessed Code	11/30/2012	8:31:30 AM	POST-MW944945.cor	1716	487906.744
1040030	1173329	315.055	005800	5800	6.44	Postprocessed Code	11/30/2012	8:31:32 AM	POST-MW944945.cor	1716	487908.809
1040027	1173328	317.099	006360	6360	7.07	Postprocessed Code	11/30/2012	8:31:34 AM	POST-MW944945.cor	1716	487910.798
1040023	1173328	317.096	005864	5864	6.52	Postprocessed Code	11/30/2012	8:31:36 AM	POST-MW944945.cor	1716	487912.81
1040019	1173328	317.036	005451	5451	6.06	Postprocessed Code	11/30/2012	8:31:38 AM	POST-MW944945.cor	1716	487914.818
1040015	1173328	317.016	005348	5348	5.94	Postprocessed Code	11/30/2012	8:31:40 AM	POST-MW944945.cor	1716	487916.846
1040012	1173328	317.1	005826	5826	6.47	Postprocessed Code	11/30/2012	8:31:42 AM	POST-MW944945.cor	1716	487918.869
1040012	1173325	317.403	005611	5611	6.23	Postprocessed Code	11/30/2012	8:31:44 AM	POST-MW944945.cor	1716	487920.821
1040012	1173325	317.113	005612	5612	6.24	Postprocessed Code	11/30/2012	8:31:46 AM	POST-MW944945.cor	1716	487922.807
1040016	1173326	317.085	005635	5635	6.26	Postprocessed Code	11/30/2012	8:31:48 AM	POST-MW944945.cor	1716	487924.754
1040020	1173326	316.996	005656	5656	6.28	Postprocessed Code	11/30/2012	8:31:50 AM	POST-MW944945.cor	1716	487926.867
1040024	1173327	317.071	005470	5470	6.08	Postprocessed Code	11/30/2012	8:31:52 AM	POST-MW944945.cor	1716	487928.817
1040027	1173328	313.414	005667	5667	6.30	Postprocessed Carrier Float	11/30/2012	8:31:54 AM	POST-MW944945.cor	1716	487930.785
1040030	1173328	313.771	006200	6200	6.89	Postprocessed Carrier Float	11/30/2012	8:31:56 AM	POST-MW944945.cor	1716	487932.82
1040033	1173328	318.649	006635	6635	7.37	Postprocessed Code	11/30/2012	8:31:58 AM	POST-MW944945.cor	1716	487934.765
1040037	1173331	311.885	005467	5467	6.07	Postprocessed Carrier Float	11/30/2012	8:32:00 AM	POST-MW944945.cor	1716	487936.806
1040036	1173325	316.399	006019	6019	6.69	Postprocessed Code	11/30/2012	8:32:02 AM	POST-MW944945.cor	1716	487938.791

Easting	Northing	Elevation	Text	Rad cpm	uR/hr	Corr Type	GPS Date	GPS Time	Datafile	GPS Week	GPS Second
1040037	1173323	318.62	005731	5731	6.37	Postprocessed Code	11/30/2012	8:32:04 AM	POST-MW944945.cor	1716	487940.777
1040039	1173322	316.672	005555	5555	6.17	Postprocessed Code	11/30/2012	8:32:06 AM	POST-MW944945.cor	1716	487942.854
1040042	1173323	315.341	006660	6660	7.40	Postprocessed Carrier Float	11/30/2012	8:32:08 AM	POST-MW944945.cor	1716	487944.857
1040040	1173324	314.644	006648	6648	7.39	Postprocessed Carrier Float	11/30/2012	8:32:10 AM	POST-MW944945.cor	1716	487946.783
1040038	1173326	314.228	006128	6128	6.81	Postprocessed Carrier Float	11/30/2012	8:32:12 AM	POST-MW944945.cor	1716	487948.838
1040038	1173329	315.579	006164	6164	6.85	Postprocessed Code	11/30/2012	8:32:14 AM	POST-MW944945.cor	1716	487950.785
1040041	1173329	314.97	005815	5815	6.46	Postprocessed Code	11/30/2012	8:32:16 AM	POST-MW944945.cor	1716	487952.864
1040042	1173326	315.733	006144	6144	6.83	Postprocessed Code	11/30/2012	8:32:18 AM	POST-MW944945.cor	1716	487954.801
1040040	1173326	315.118	006669	6669	7.41	Postprocessed Code	11/30/2012	8:32:20 AM	POST-MW944945.cor	1716	487956.714
1040039	1173325	315.801	005914	5914	6.57	Postprocessed Carrier Float	11/30/2012	8:32:22 AM	POST-MW944945.cor	1716	487958.807
1040039	1173325	317.549	005616	5616	6.24	Postprocessed Carrier Float	11/30/2012	8:32:24 AM	POST-MW944945.cor	1716	487960.796
1040039	1173325	319.885	005662	5662	6.29	Postprocessed Carrier Float	11/30/2012	8:32:26 AM	POST-MW944945.cor	1716	487962.803
1040039	1173325	314.407	005797	5797	6.44	Postprocessed Carrier Float	11/30/2012	8:32:28 AM	POST-MW944945.cor	1716	487964.846
1040039	1173326	313.866	006082	6082	6.76	Postprocessed Carrier Float	11/30/2012	8:32:30 AM	POST-MW944945.cor	1716	487966.729
1040039	1173326	314.296	005770	5770	6.41	Postprocessed Carrier Float	11/30/2012	8:32:32 AM	POST-MW944945.cor	1716	487968.71
1040039	1173326	313.998	006181	6181	6.87	Postprocessed Carrier Float	11/30/2012	8:32:34 AM	POST-MW944945.cor	1716	487970.739
1040040	1173326	315.806	006303	6303	7.00	Postprocessed Code	11/30/2012	8:32:36 AM	POST-MW944945.cor	1716	487972.732
1040040	1173326	315.776	006049	6049	6.72	Postprocessed Code	11/30/2012	8:32:38 AM	POST-MW944945.cor	1716	487974.779
1040039	1173326	314.306	006690	6690	7.43	Postprocessed Carrier Float	11/30/2012	8:32:40 AM	POST-MW944945.cor	1716	487976.807
1040040	1173326	315.731	006236	6236	6.93	Postprocessed Carrier Float	11/30/2012	8:32:42 AM	POST-MW944945.cor	1716	487978.897
1040040	1173326	315.95	005954	5954	6.62	Postprocessed Code	11/30/2012	8:32:44 AM	POST-MW944945.cor	1716	487980.845
1040039	1173326	315.695	005871	5871	6.52	Postprocessed Code	11/30/2012	8:32:46 AM	POST-MW944945.cor	1716	487982.85
1040040	1173326	316.124	005789	5789	6.43	Postprocessed Code	11/30/2012	8:32:48 AM	POST-MW944945.cor	1716	487984.744
1040040	1173326	316.137	006241	6241	6.93	Postprocessed Code	11/30/2012	8:32:50 AM	POST-MW944945.cor	1716	487986.772
1040040	1173326	316.206	006056	6056	6.73	Postprocessed Code	11/30/2012	8:32:52 AM	POST-MW944945.cor	1716	487988.852
1040040	1173326	316.29	005583	5583	6.20	Postprocessed Code	11/30/2012	8:32:54 AM	POST-MW944945.cor	1716	487990.807
1040040	1173326	316.328	005492	5492	6.10	Postprocessed Code	11/30/2012	8:32:56 AM	POST-MW944945.cor	1716	487992.813
1040040	1173326	316.368	005577	5577	6.20	Postprocessed Code	11/30/2012	8:32:58 AM	POST-MW944945.cor	1716	487994.741
1040040	1173326	316.387	005647	5647	6.27	Postprocessed Code	11/30/2012	8:33:00 AM	POST-MW944945.cor	1716	487996.798
1040040	1173326	316.35	006007	6007	6.67	Postprocessed Code	11/30/2012	8:33:02 AM	POST-MW944945.cor	1716	487998.745
1040040	1173326	316.327	005520	5520	6.13	Postprocessed Code	11/30/2012	8:33:04 AM	POST-MW944945.cor	1716	488000.807
1040040	1173326	316.351	005644	5644	6.27	Postprocessed Code	11/30/2012	8:33:06 AM	POST-MW944945.cor	1716	488002.853
1040040	1173326	316.324	005947	5947	6.61	Postprocessed Code	11/30/2012	8:33:08 AM	POST-MW944945.cor	1716	488004.757
1040040	1173326	316.317	005782	5782	6.42	Postprocessed Code	11/30/2012	8:33:10 AM	POST-MW944945.cor	1716	488006.706
1040040	1173326	316.328	005468	5468	6.08	Postprocessed Code	11/30/2012	8:33:12 AM	POST-MW944945.cor	1716	488008.805
1040040	1173326	316.352	005498	5498	6.11	Postprocessed Code	11/30/2012	8:33:14 AM	POST-MW944945.cor	1716	488010.805
1040040	1173326	316.387	005486	5486	6.10	Postprocessed Code	11/30/2012	8:33:16 AM	POST-MW944945.cor	1716	488012.745
1040040	1173326	316.362	006193	6193	6.88	Postprocessed Code	11/30/2012	8:33:18 AM	POST-MW944945.cor	1716	488014.857

Easting	Northing	Elevation	Text	Rad cpm	uR/hr	Corr Type	GPS Date	GPS Time	Datafile	GPS Week	GPS Second
1040040	1173326	316.391	005881	5881	6.53	Postprocessed Code	11/30/2012	8:33:20 AM	POST-MW944945.cor	1716	488016.837
1040040	1173326	316.388	005814	5814	6.46	Postprocessed Code	11/30/2012	8:33:22 AM	POST-MW944945.cor	1716	488018.835
1040040	1173326	316.358	005182	5182	5.76	Postprocessed Code	11/30/2012	8:33:24 AM	POST-MW944945.cor	1716	488020.817
1040040	1173326	316.37	005642	5642	6.27	Postprocessed Code	11/30/2012	8:33:28 AM	POST-MW944945.cor	1716	488024.975
1040040	1173326	316.424	005692	5692	6.32	Postprocessed Code	11/30/2012	8:33:30 AM	POST-MW944945.cor	1716	488026.622
1040039	1173326	316.419	005643	5643	6.27	Postprocessed Code	11/30/2012	8:33:32 AM	POST-MW944945.cor	1716	488028.645
1040039	1173326	316.63	005606	5606	6.23	Postprocessed Code	11/30/2012	8:33:34 AM	POST-MW944945.cor	1716	488030.81
1040039	1173326	316.661	005598	5598	6.22	Postprocessed Code	11/30/2012	8:33:36 AM	POST-MW944945.cor	1716	488032.818
1040039	1173326	316.799	006819	6819	7.58	Postprocessed Code	11/30/2012	8:33:38 AM	POST-MW944945.cor	1716	488034.822
1040040	1173326	317.077	006166	6166	6.85	Postprocessed Carrier Float	11/30/2012	8:33:40 AM	POST-MW944945.cor	1716	488036.785
1040040	1173327	317.057	005861	5861	6.51	Postprocessed Carrier Float	11/30/2012	8:33:42 AM	POST-MW944945.cor	1716	488038.809
1040042	1173330	315.697	006315	6315	7.02	Postprocessed Code	11/30/2012	8:33:44 AM	POST-MW944945.cor	1716	488040.736
1040045	1173331	315.372	006824	6824	7.58	Postprocessed Carrier Float	11/30/2012	8:33:46 AM	POST-MW944945.cor	1716	488042.741
1040045	1173324	315.879	007304	7304	8.12	Postprocessed Code	11/30/2012	8:33:48 AM	POST-MW944945.cor	1716	488044.793
1040044	1173324	314.343	006216	6216	6.91	Postprocessed Code	11/30/2012	8:33:50 AM	POST-MW944945.cor	1716	488046.844
1040042	1173325	314.229	006861	6861	7.62	Postprocessed Carrier Float	11/30/2012	8:33:52 AM	POST-MW944945.cor	1716	488048.778
1040043	1173329	312.834	007246	7246	8.05	Postprocessed Carrier Float	11/30/2012	8:33:54 AM	POST-MW944945.cor	1716	488050.796
1040041	1173332	313.256	006484	6484	7.20	Postprocessed Code	11/30/2012	8:33:56 AM	POST-MW944945.cor	1716	488052.844
1040041	1173330	312.514	006156	6156	6.84	Postprocessed Code	11/30/2012	8:33:58 AM	POST-MW944945.cor	1716	488054.83
1040042	1173325	315.038	005879	5879	6.53	Postprocessed Code	11/30/2012	8:34:00 AM	POST-MW944945.cor	1716	488056.741
1040043	1173320	314.171	006511	6511	7.23	Postprocessed Carrier Float	11/30/2012	8:34:02 AM	POST-MW944945.cor	1716	488058.743
1040044	1173316	314.368	006384	6384	7.09	Postprocessed Code	11/30/2012	8:34:04 AM	POST-MW944945.cor	1716	488060.814
1040044	1173313	314.438	007156	7156	7.95	Postprocessed Code	11/30/2012	8:34:06 AM	POST-MW944945.cor	1716	488062.8
1040043	1173310	314.597	005967	5967	6.63	Postprocessed Code	11/30/2012	8:34:08 AM	POST-MW944945.cor	1716	488064.806
1040043	1173306	314.336	007755	7755	8.62	Postprocessed Code	11/30/2012	8:34:10 AM	POST-MW944945.cor	1716	488066.695
1040042	1173302	311.828	006423	6423	7.14	Postprocessed Code	11/30/2012	8:34:12 AM	POST-MW944945.cor	1716	488068.698
1040040	1173301	314.339	006536	6536	7.26	Postprocessed Code	11/30/2012	8:34:14 AM	POST-MW944945.cor	1716	488070.82
1040040	1173306	314.101	006063	6063	6.74	Postprocessed Code	11/30/2012	8:34:16 AM	POST-MW944945.cor	1716	488072.849
1040041	1173311	314.161	006312	6312	7.01	Postprocessed Code	11/30/2012	8:34:18 AM	POST-MW944945.cor	1716	488074.849
1040042	1173315	314.556	007122	7122	7.91	Postprocessed Code	11/30/2012	8:34:20 AM	POST-MW944945.cor	1716	488076.824
1040041	1173319	314.638	007420	7420	8.24	Postprocessed Code	11/30/2012	8:34:22 AM	POST-MW944945.cor	1716	488078.78
1040039	1173321	314.941	006211	6211	6.90	Postprocessed Code	11/30/2012	8:34:24 AM	POST-MW944945.cor	1716	488080.816
1040039	1173316	314.463	006380	6380	7.09	Postprocessed Code	11/30/2012	8:34:26 AM	POST-MW944945.cor	1716	488082.867
1040039	1173311	311.396	005890	5890	6.54	Postprocessed Carrier Float	11/30/2012	8:34:28 AM	POST-MW944945.cor	1716	488084.864
1040039	1173306	314.062	006031	6031	6.70	Postprocessed Code	11/30/2012	8:34:30 AM	POST-MW944945.cor	1716	488086.849
1040038	1173301	311.478	006156	6156	6.84	Postprocessed Carrier Float	11/30/2012	8:34:32 AM	POST-MW944945.cor	1716	488088.778
1040035	1173301	313.881	006587	6587	7.32	Postprocessed Code	11/30/2012	8:34:34 AM	POST-MW944945.cor	1716	488090.789
1040035	1173306	312.965	006045	6045	6.72	Postprocessed Code	11/30/2012	8:34:36 AM	POST-MW944945.cor	1716	488092.792

Easting	Northing	Elevation	Text	Rad cpm	uR/hr	Corr Type	GPS Date	GPS Time	Datafile	GPS Week	GPS Second
1040035	1173310	312.716	005759	5759	6.40	Postprocessed Carrier Float	11/30/2012	8:34:38 AM	POST-MW944945.cor	1716	488094.793
1040035	1173314	314.156	005629	5629	6.25	Postprocessed Carrier Float	11/30/2012	8:34:40 AM	POST-MW944945.cor	1716	488096.819
1040036	1173319	314.638	005373	5373	5.97	Postprocessed Code	11/30/2012	8:34:42 AM	POST-MW944945.cor	1716	488098.787
1040036	1173323	312.439	005227	5227	5.81	Postprocessed Carrier Float	11/30/2012	8:34:44 AM	POST-MW944945.cor	1716	488100.814
1040035	1173327	314.79	005475	5475	6.08	Postprocessed Code	11/30/2012	8:34:46 AM	POST-MW944945.cor	1716	488102.778
1040033	1173329	314.094	005443	5443	6.05	Postprocessed Carrier Float	11/30/2012	8:34:48 AM	POST-MW944945.cor	1716	488104.829
1040031	1173328	314.585	005692	5692	6.32	Postprocessed Code	11/30/2012	8:34:50 AM	POST-MW944945.cor	1716	488106.833
1040032	1173323	311.838	006699	6699	7.44	Postprocessed Carrier Float	11/30/2012	8:34:52 AM	POST-MW944945.cor	1716	488108.801
1040033	1173319	311.406	006342	6342	7.05	Postprocessed Carrier Float	11/30/2012	8:34:54 AM	POST-MW944945.cor	1716	488110.798
1040034	1173315	311.882	005650	5650	6.28	Postprocessed Carrier Float	11/30/2012	8:34:56 AM	POST-MW944945.cor	1716	488112.773
1040033	1173310	312.441	005809	5809	6.45	Postprocessed Carrier Float	11/30/2012	8:34:58 AM	POST-MW944945.cor	1716	488114.752
1040033	1173306	312.545	005542	5542	6.16	Postprocessed Carrier Float	11/30/2012	8:35:00 AM	POST-MW944945.cor	1716	488116.797
1040035	1173302	311.355	005811	5811	6.46	Postprocessed Carrier Float	11/30/2012	8:35:02 AM	POST-MW944945.cor	1716	488118.781
1040032	1173298	312.742	005805	5805	6.45	Postprocessed Code	11/30/2012	8:35:04 AM	POST-MW944945.cor	1716	488120.795
1040030	1173299	313.211	005655	5655	6.28	Postprocessed Code	11/30/2012	8:35:06 AM	POST-MW944945.cor	1716	488122.799
1040029	1173302	313.476	005295	5295	5.88	Postprocessed Code	11/30/2012	8:35:08 AM	POST-MW944945.cor	1716	488124.792
1040030	1173306	313.686	005844	5844	6.49	Postprocessed Code	11/30/2012	8:35:10 AM	POST-MW944945.cor	1716	488126.779
1040029	1173311	311.941	005889	5889	6.54	Postprocessed Code	11/30/2012	8:35:12 AM	POST-MW944945.cor	1716	488128.797
1040030	1173316	313.24	005511	5511	6.12	Postprocessed Code	11/30/2012	8:35:14 AM	POST-MW944945.cor	1716	488130.705
1040030	1173320	313.088	005725	5725	6.36	Postprocessed Code	11/30/2012	8:35:16 AM	POST-MW944945.cor	1716	488132.745
1040029	1173325	312.606	005708	5708	6.34	Postprocessed Carrier Float	11/30/2012	8:35:18 AM	POST-MW944945.cor	1716	488134.738
1040029	1173329	312.899	006298	6298	7.00	Postprocessed Carrier Float	11/30/2012	8:35:20 AM	POST-MW944945.cor	1716	488136.759
1040027	1173331	313.316	005934	5934	6.59	Postprocessed Code	11/30/2012	8:35:22 AM	POST-MW944945.cor	1716	488138.766
1040027	1173329	312.415	005452	5452	6.06	Postprocessed Code	11/30/2012	8:35:24 AM	POST-MW944945.cor	1716	488140.776
1040027	1173325	312.071	005558	5558	6.18	Postprocessed Carrier Float	11/30/2012	8:35:26 AM	POST-MW944945.cor	1716	488142.766
1040028	1173320	312.166	005839	5839	6.49	Postprocessed Carrier Float	11/30/2012	8:35:28 AM	POST-MW944945.cor	1716	488144.847
1040028	1173315	313.1	005865	5865	6.52	Postprocessed Code	11/30/2012	8:35:30 AM	POST-MW944945.cor	1716	488146.871
1040028	1173311	312.856	005149	5149	5.72	Postprocessed Code	11/30/2012	8:35:32 AM	POST-MW944945.cor	1716	488148.775
1040029	1173306	312.86	006078	6078	6.75	Postprocessed Carrier Float	11/30/2012	8:35:34 AM	POST-MW944945.cor	1716	488150.819
1040029	1173302	312.76	005318	5318	5.91	Postprocessed Code	11/30/2012	8:35:36 AM	POST-MW944945.cor	1716	488152.797
1040029	1173298	312.682	005791	5791	6.43	Postprocessed Carrier Float	11/30/2012	8:35:38 AM	POST-MW944945.cor	1716	488154.816
1040026	1173296	312.685	005965	5965	6.63	Postprocessed Code	11/30/2012	8:35:40 AM	POST-MW944945.cor	1716	488156.791
1040024	1173300	312.523	006137	6137	6.82	Postprocessed Code	11/30/2012	8:35:42 AM	POST-MW944945.cor	1716	488158.796
1040025	1173305	312.217	005763	5763	6.40	Postprocessed Code	11/30/2012	8:35:44 AM	POST-MW944945.cor	1716	488160.818
1040024	1173310	312.365	005880	5880	6.53	Postprocessed Code	11/30/2012	8:35:46 AM	POST-MW944945.cor	1716	488162.845
1040024	1173315	312.102	005619	5619	6.24	Postprocessed Code	11/30/2012	8:35:48 AM	POST-MW944945.cor	1716	488164.776
1040024	1173320	312.146	005521	5521	6.13	Postprocessed Code	11/30/2012	8:35:50 AM	POST-MW944945.cor	1716	488166.757
1040024	1173324	312.018	005123	5123	5.69	Postprocessed Code	11/30/2012	8:35:52 AM	POST-MW944945.cor	1716	488168.793

Easting	Northing	Elevation	Text	Rad cpm	uR/hr	Corr Type	GPS Date	GPS Time	Datafile	GPS Week	GPS Second
1040024	1173329	312.057	004990	4990	5.54	Postprocessed Code	11/30/2012	8:35:54 AM	POST-MW944945.cor	1716	488170.806
1040024	1173333	312.01	005122	5122	5.69	Postprocessed Code	11/30/2012	8:35:56 AM	POST-MW944945.cor	1716	488172.765
1040022	1173334	310.438	005007	5007	5.56	Postprocessed Carrier Float	11/30/2012	8:35:58 AM	POST-MW944945.cor	1716	488174.767
1040021	1173331	310.388	005568	5568	6.19	Postprocessed Carrier Float	11/30/2012	8:36:00 AM	POST-MW944945.cor	1716	488176.772
1040021	1173326	311.128	005370	5370	5.97	Postprocessed Carrier Float	11/30/2012	8:36:02 AM	POST-MW944945.cor	1716	488178.756
1040022	1173322	310.741	005051	5051	5.61	Postprocessed Carrier Float	11/30/2012	8:36:04 AM	POST-MW944945.cor	1716	488180.699
1040022	1173317	311.16	005029	5029	5.59	Postprocessed Carrier Float	11/30/2012	8:36:06 AM	POST-MW944945.cor	1716	488182.742
1040022	1173313	311.283	004555	4555	5.06	Postprocessed Carrier Float	11/30/2012	8:36:08 AM	POST-MW944945.cor	1716	488184.7
1040023	1173308	311.081	005091	5091	5.66	Postprocessed Carrier Float	11/30/2012	8:36:10 AM	POST-MW944945.cor	1716	488186.791
1040023	1173303	311.529	005538	5538	6.15	Postprocessed Carrier Float	11/30/2012	8:36:12 AM	POST-MW944945.cor	1716	488188.806
1040024	1173299	312.803	005808	5808	6.45	Postprocessed Carrier Float	11/30/2012	8:36:14 AM	POST-MW944945.cor	1716	488190.797
1040023	1173298	313.048	006219	6219	6.91	Postprocessed Code	11/30/2012	8:36:16 AM	POST-MW944945.cor	1716	488192.843
1040022	1173298	312.97	005666	5666	6.30	Postprocessed Code	11/30/2012	8:36:18 AM	POST-MW944945.cor	1716	488194.803
1040022	1173298	312.883	005104	5104	5.67	Postprocessed Code	11/30/2012	8:36:20 AM	POST-MW944945.cor	1716	488196.837
1040022	1173298	312.842	005695	5695	6.33	Postprocessed Code	11/30/2012	8:36:22 AM	POST-MW944945.cor	1716	488198.82
1040022	1173298	312.69	005970	5970	6.63	Postprocessed Code	11/30/2012	8:36:24 AM	POST-MW944945.cor	1716	488200.767
1040022	1173298	312.523	005096	5096	5.66	Postprocessed Code	11/30/2012	8:36:26 AM	POST-MW944945.cor	1716	488202.861
1040022	1173298	312.353	004932	4932	5.48	Postprocessed Code	11/30/2012	8:36:28 AM	POST-MW944945.cor	1716	488204.76
1040022	1173298	312.23	004925	4925	5.47	Postprocessed Carrier Float	11/30/2012	8:36:30 AM	POST-MW944945.cor	1716	488206.817
1040022	1173299	312.068	004846	4846	5.38	Postprocessed Code	11/30/2012	8:36:32 AM	POST-MW944945.cor	1716	488208.769
1040019	1173302	311.664	005003	5003	5.56	Postprocessed Code	11/30/2012	8:36:34 AM	POST-MW944945.cor	1716	488210.79
1040016	1173306	310.684	004960	4960	5.51	Postprocessed Carrier Float	11/30/2012	8:36:36 AM	POST-MW944945.cor	1716	488212.796
1040013	1173309	309.397	004854	4854	5.39	Postprocessed Code	11/30/2012	8:36:38 AM	POST-MW944945.cor	1716	488214.805
1040010	1173312	310.997	005206	5206	5.78	Postprocessed Code	11/30/2012	8:36:40 AM	POST-MW944945.cor	1716	488216.734
1040006	1173314	310.977	005359	5359	5.95	Postprocessed Code	11/30/2012	8:36:42 AM	POST-MW944945.cor	1716	488218.791
1040006	1173317	310.238	004948	4948	5.50	Postprocessed Code	11/30/2012	8:36:44 AM	POST-MW944945.cor	1716	488220.79
1040009	1173319	312.651	005496	5496	6.11	Postprocessed Code	11/30/2012	8:36:46 AM	POST-MW944945.cor	1716	488222.821
1040009	1173319	311.726	005547	5547	6.16	Postprocessed Code	11/30/2012	8:36:48 AM	POST-MW944945.cor	1716	488224.787
1040010	1173322	311.187	005226	5226	5.81	Postprocessed Code	11/30/2012	8:36:50 AM	POST-MW944945.cor	1716	488226.831
1040010	1173325	310.971	005527	5527	6.14	Postprocessed Code	11/30/2012	8:36:52 AM	POST-MW944945.cor	1716	488228.8
1040011	1173330	310.568	005953	5953	6.61	Postprocessed Code	11/30/2012	8:36:54 AM	POST-MW944945.cor	1716	488230.811
1040014	1173334	310.767	005315	5315	5.91	Postprocessed Code	11/30/2012	8:36:56 AM	POST-MW944945.cor	1716	488232.757
1040012	1173338	310.713	006189	6189	6.88	Postprocessed Code	11/30/2012	8:36:58 AM	POST-MW944945.cor	1716	488234.762
1040013	1173343	310.445	006105	6105	6.78	Postprocessed Code	11/30/2012	8:37:00 AM	POST-MW944945.cor	1716	488236.775
1040013	1173348	309.984	006043	6043	6.71	Postprocessed Code	11/30/2012	8:37:02 AM	POST-MW944945.cor	1716	488238.795
1040012	1173352	311.331	006234	6234	6.93	Postprocessed Code	11/30/2012	8:37:04 AM	POST-MW944945.cor	1716	488240.824
1040013	1173356	312.253	006301	6301	7.00	Postprocessed Code	11/30/2012	8:37:06 AM	POST-MW944945.cor	1716	488242.775
1040013	1173361	312.175	006431	6431	7.15	Postprocessed Code	11/30/2012	8:37:08 AM	POST-MW944945.cor	1716	488244.858

Easting	Northing	Elevation	Text	Rad cpm	uR/hr	Corr Type	GPS Date	GPS Time	Datafile	GPS Week	GPS Second
1040014	1173366	312.284	006049	6049	6.72	Postprocessed Code	11/30/2012	8:37:10 AM	POST-MW944945.cor	1716	488246.816
1040015	1173371	311.947	006105	6105	6.78	Postprocessed Code	11/30/2012	8:37:12 AM	POST-MW944945.cor	1716	488248.77
1040012	1173372	309.876	007056	7056	7.84	Postprocessed Code	11/30/2012	8:37:14 AM	POST-MW944945.cor	1716	488250.772
1040012	1173372	308.424	005856	5856	6.51	Postprocessed Code	11/30/2012	8:37:18 AM	POST-MW944945.cor	1716	488254.803
1040013	1173372	309.404	006226	6226	6.92	Postprocessed Code	11/30/2012	8:37:20 AM	POST-MW944945.cor	1716	488256.444
1040014	1173371	311.325	005891	5891	6.55	Postprocessed Code	11/30/2012	8:37:22 AM	POST-MW944945.cor	1716	488258.436
1040013	1173365	311.403	006341	6341	7.05	Postprocessed Code	11/30/2012	8:37:24 AM	POST-MW944945.cor	1716	488260.812
1040014	1173359	312.945	006523	6523	7.25	Postprocessed Code	11/30/2012	8:37:26 AM	POST-MW944945.cor	1716	488262.811
1040014	1173354	312.821	006407	6407	7.12	Postprocessed Code	11/30/2012	8:37:28 AM	POST-MW944945.cor	1716	488264.853
1040014	1173350	312.76	005921	5921	6.58	Postprocessed Code	11/30/2012	8:37:30 AM	POST-MW944945.cor	1716	488266.819
1040014	1173346	312.398	006525	6525	7.25	Postprocessed Carrier Float	11/30/2012	8:37:32 AM	POST-MW944945.cor	1716	488268.81
1040014	1173342	312.553	005950	5950	6.61	Postprocessed Carrier Float	11/30/2012	8:37:34 AM	POST-MW944945.cor	1716	488270.797
1040011	1173334	320.815	006505	6505	7.23	Postprocessed Carrier Float	11/30/2012	8:37:36 AM	POST-MW944945.cor	1716	488272.806
1040014	1173333	311.25	006231	6231	6.92	Postprocessed Code	11/30/2012	8:37:38 AM	POST-MW944945.cor	1716	488274.806
1040012	1173329	312.015	005900	5900	6.56	Postprocessed Code	11/30/2012	8:37:40 AM	POST-MW944945.cor	1716	488276.753
1040011	1173325	312.03	005911	5911	6.57	Postprocessed Code	11/30/2012	8:37:42 AM	POST-MW944945.cor	1716	488278.749
1040010	1173321	312.322	006899	6899	7.67	Postprocessed Code	11/30/2012	8:37:44 AM	POST-MW944945.cor	1716	488280.794
1040009	1173318	312.192	005728	5728	6.36	Postprocessed Code	11/30/2012	8:37:46 AM	POST-MW944945.cor	1716	488282.723
1040007	1173314	312.274	005409	5409	6.01	Postprocessed Code	11/30/2012	8:37:48 AM	POST-MW944945.cor	1716	488284.748
1040007	1173312	312.133	005246	5246	5.83	Postprocessed Code	11/30/2012	8:37:50 AM	POST-MW944945.cor	1716	488286.77
1040008	1173313	312.529	005255	5255	5.84	Postprocessed Code	11/30/2012	8:37:52 AM	POST-MW944945.cor	1716	488288.811
1040010	1173315	312.225	004899	4899	5.44	Postprocessed Code	11/30/2012	8:37:54 AM	POST-MW944945.cor	1716	488290.842
1040011	1173317	312.202	004581	4581	5.09	Postprocessed Code	11/30/2012	8:37:56 AM	POST-MW944945.cor	1716	488292.813
1040010	1173318	312.09	005230	5230	5.81	Postprocessed Code	11/30/2012	8:37:58 AM	POST-MW944945.cor	1716	488294.806
1040010	1173318	311.937	005607	5607	6.23	Postprocessed Code	11/30/2012	8:38:00 AM	POST-MW944945.cor	1716	488296.734
1040010	1173318	311.961	005702	5702	6.34	Postprocessed Code	11/30/2012	8:38:02 AM	POST-MW944945.cor	1716	488298.776
1040010	1173317	312.135	005389	5389	5.99	Postprocessed Code	11/30/2012	8:38:04 AM	POST-MW944945.cor	1716	488300.815
1040010	1173317	312.155	005277	5277	5.86	Postprocessed Code	11/30/2012	8:38:06 AM	POST-MW944945.cor	1716	488302.871
1040010	1173318	312.212	005186	5186	5.76	Postprocessed Code	11/30/2012	8:38:08 AM	POST-MW944945.cor	1716	488304.828
1040010	1173317	312.336	004966	4966	5.52	Postprocessed Code	11/30/2012	8:38:10 AM	POST-MW944945.cor	1716	488306.835
1040010	1173317	312.335	005490	5490	6.10	Postprocessed Code	11/30/2012	8:38:12 AM	POST-MW944945.cor	1716	488308.826
1040010	1173317	312.591	006107	6107	6.79	Postprocessed Code	11/30/2012	8:38:14 AM	POST-MW944945.cor	1716	488310.822
1040010	1173317	312.574	005376	5376	5.97	Postprocessed Code	11/30/2012	8:38:16 AM	POST-MW944945.cor	1716	488312.85
1040010	1173317	312.445	005314	5314	5.90	Postprocessed Code	11/30/2012	8:38:18 AM	POST-MW944945.cor	1716	488314.799
1040010	1173317	312.388	005178	5178	5.75	Postprocessed Code	11/30/2012	8:38:20 AM	POST-MW944945.cor	1716	488316.811
1040010	1173318	312.232	005471	5471	6.08	Postprocessed Carrier Float	11/30/2012	8:38:22 AM	POST-MW944945.cor	1716	488318.786
1040010	1173318	312.252	005333	5333	5.93	Postprocessed Code	11/30/2012	8:38:24 AM	POST-MW944945.cor	1716	488320.812
1040010	1173318	314.161	004939	4939	5.49	Postprocessed Code	11/30/2012	8:38:26 AM	POST-MW944945.cor	1716	488322.789

Easting	Northing	Elevation	Text	Rad cpm	uR/hr	Corr Type	GPS Date	GPS Time	Datafile	GPS Week	GPS Second
1040010	1173317	314.586	005832	5832	6.48	Postprocessed Carrier Float	11/30/2012	8:38:28 AM	POST-MW944945.cor	1716	488324.859
1040010	1173317	314.507	005651	5651	6.28	Postprocessed Carrier Float	11/30/2012	8:38:30 AM	POST-MW944945.cor	1716	488326.863
1040009	1173317	314.524	005637	5637	6.26	Postprocessed Carrier Float	11/30/2012	8:38:32 AM	POST-MW944945.cor	1716	488328.814
1040010	1173318	312.332	005300	5300	5.89	Postprocessed Carrier Float	11/30/2012	8:38:34 AM	POST-MW944945.cor	1716	488330.81
1040010	1173317	314.97	005334	5334	5.93	Postprocessed Carrier Float	11/30/2012	8:38:36 AM	POST-MW944945.cor	1716	488332.803
1040010	1173318	314.779	005240	5240	5.82	Postprocessed Carrier Float	11/30/2012	8:38:38 AM	POST-MW944945.cor	1716	488334.858
1040010	1173318	313.964	005536	5536	6.15	Postprocessed Code	11/30/2012	8:38:40 AM	POST-MW944945.cor	1716	488336.804
1040010	1173318	313.605	005041	5041	5.60	Postprocessed Code	11/30/2012	8:38:42 AM	POST-MW944945.cor	1716	488338.876
1040010	1173318	311.816	005338	5338	5.93	Postprocessed Carrier Float	11/30/2012	8:38:44 AM	POST-MW944945.cor	1716	488340.812
1040009	1173318	314.594	005320	5320	5.91	Postprocessed Carrier Float	11/30/2012	8:38:46 AM	POST-MW944945.cor	1716	488342.754
1040010	1173318	311.133	005231	5231	5.81	Postprocessed Code	11/30/2012	8:38:48 AM	POST-MW944945.cor	1716	488344.792
1040010	1173318	311.078	004942	4942	5.49	Postprocessed Code	11/30/2012	8:38:50 AM	POST-MW944945.cor	1716	488346.854
1040010	1173318	311.055	005335	5335	5.93	Postprocessed Code	11/30/2012	8:38:52 AM	POST-MW944945.cor	1716	488348.873
1040010	1173318	311.022	005373	5373	5.97	Postprocessed Code	11/30/2012	8:38:54 AM	POST-MW944945.cor	1716	488350.828
1040010	1173318	310.966	005066	5066	5.63	Postprocessed Code	11/30/2012	8:38:56 AM	POST-MW944945.cor	1716	488352.797
1040010	1173318	310.922	005141	5141	5.71	Postprocessed Code	11/30/2012	8:39:00 AM	POST-MW944945.cor	1716	488356.882
1040010	1173318	310.937	005212	5212	5.79	Postprocessed Code	11/30/2012	8:39:02 AM	POST-MW944945.cor	1716	488358.863
1040010	1173318	311.162	005364	5364	5.96	Postprocessed Code	11/30/2012	8:39:04 AM	POST-MW944945.cor	1716	488360.747
1040010	1173318	313.507	005410	5410	6.01	Postprocessed Code	11/30/2012	8:39:06 AM	POST-MW944945.cor	1716	488362.747
1040010	1173318	311.688	005278	5278	5.86	Postprocessed Carrier Float	11/30/2012	8:39:08 AM	POST-MW944945.cor	1716	488364.751
1040011	1173319	310.8	005639	5639	6.27	Postprocessed Code	11/30/2012	8:39:10 AM	POST-MW944945.cor	1716	488366.697
1040011	1173320	310.835	005588	5588	6.21	Postprocessed Code	11/30/2012	8:39:12 AM	POST-MW944945.cor	1716	488368.696
1040009	1173321	314.789	006078	6078	6.75	Postprocessed Carrier Float	11/30/2012	8:39:14 AM	POST-MW944945.cor	1716	488370.854
1040012	1173322	311.002	005754	5754	6.39	Postprocessed Code	11/30/2012	8:39:16 AM	POST-MW944945.cor	1716	488372.81
1040012	1173320	310.97	005514	5514	6.13	Postprocessed Code	11/30/2012	8:39:18 AM	POST-MW944945.cor	1716	488374.817
1040012	1173317	310.659	005155	5155	5.73	Postprocessed Code	11/30/2012	8:39:20 AM	POST-MW944945.cor	1716	488376.804
1040010	1173315	310.693	005253	5253	5.84	Postprocessed Code	11/30/2012	8:39:22 AM	POST-MW944945.cor	1716	488378.789
1040009	1173312	310.29	005319	5319	5.91	Postprocessed Code	11/30/2012	8:39:24 AM	POST-MW944945.cor	1716	488380.846
1040011	1173309	310.627	005295	5295	5.88	Postprocessed Code	11/30/2012	8:39:26 AM	POST-MW944945.cor	1716	488382.839
1040015	1173307	310.355	004872	4872	5.41	Postprocessed Code	11/30/2012	8:39:28 AM	POST-MW944945.cor	1716	488384.797
1040018	1173304	310.735	005094	5094	5.66	Postprocessed Code	11/30/2012	8:39:30 AM	POST-MW944945.cor	1716	488386.754
1040021	1173301	310.921	005155	5155	5.73	Postprocessed Code	11/30/2012	8:39:32 AM	POST-MW944945.cor	1716	488388.732
1040024	1173299	311.07	005429	5429	6.03	Postprocessed Code	11/30/2012	8:39:34 AM	POST-MW944945.cor	1716	488390.803
1040026	1173300	311.15	005025	5025	5.58	Postprocessed Code	11/30/2012	8:39:36 AM	POST-MW944945.cor	1716	488392.712
1040024	1173302	310.731	005545	5545	6.16	Postprocessed Code	11/30/2012	8:39:38 AM	POST-MW944945.cor	1716	488394.703
1040020	1173306	310.407	005673	5673	6.30	Postprocessed Code	11/30/2012	8:39:40 AM	POST-MW944945.cor	1716	488396.786
1040016	1173310	309.915	005819	5819	6.47	Postprocessed Code	11/30/2012	8:39:42 AM	POST-MW944945.cor	1716	488398.798
1040013	1173313	310.019	005637	5637	6.26	Postprocessed Code	11/30/2012	8:39:44 AM	POST-MW944945.cor	1716	488400.794

Easting	Northing	Elevation	Text	Rad cpm	uR/hr	Corr Type	GPS Date	GPS Time	Datafile	GPS Week	GPS Second
1040012	1173317	309.935	004938	4938	5.49	Postprocessed Code	11/30/2012	8:39:46 AM	POST-MW944945.cor	1716	488402.791
1040016	1173316	310.259	005006	5006	5.56	Postprocessed Code	11/30/2012	8:39:48 AM	POST-MW944945.cor	1716	488404.809
1040020	1173313	310.212	005251	5251	5.83	Postprocessed Code	11/30/2012	8:39:50 AM	POST-MW944945.cor	1716	488406.702
1040023	1173309	310.671	005756	5756	6.40	Postprocessed Code	11/30/2012	8:39:52 AM	POST-MW944945.cor	1716	488408.705
1040026	1173306	310.873	005571	5571	6.19	Postprocessed Code	11/30/2012	8:39:54 AM	POST-MW944945.cor	1716	488410.721
1040030	1173302	311.03	005854	5854	6.50	Postprocessed Code	11/30/2012	8:39:56 AM	POST-MW944945.cor	1716	488412.728
1040033	1173301	310.525	005902	5902	6.56	Postprocessed Code	11/30/2012	8:39:58 AM	POST-MW944945.cor	1716	488414.754
1040035	1173302	310.43	006557	6557	7.29	Postprocessed Code	11/30/2012	8:40:00 AM	POST-MW944945.cor	1716	488416.778
1040032	1173305	310.795	006432	6432	7.15	Postprocessed Code	11/30/2012	8:40:02 AM	POST-MW944945.cor	1716	488418.803
1040028	1173309	310.827	006118	6118	6.80	Postprocessed Code	11/30/2012	8:40:04 AM	POST-MW944945.cor	1716	488420.813
1040025	1173312	310.338	005537	5537	6.15	Postprocessed Code	11/30/2012	8:40:06 AM	POST-MW944945.cor	1716	488422.837
1040021	1173316	309.981	006127	6127	6.81	Postprocessed Code	11/30/2012	8:40:08 AM	POST-MW944945.cor	1716	488424.782
1040017	1173319	309.518	005603	5603	6.23	Postprocessed Code	11/30/2012	8:40:10 AM	POST-MW944945.cor	1716	488426.797
1040013	1173321	313.209	005744	5744	6.38	Postprocessed Carrier Float	11/30/2012	8:40:12 AM	POST-MW944945.cor	1716	488428.826
1040011	1173326	309.685	005972	5972	6.64	Postprocessed Carrier Float	11/30/2012	8:40:14 AM	POST-MW944945.cor	1716	488430.877
1040012	1173331	309.113	006206	6206	6.90	Postprocessed Code	11/30/2012	8:40:16 AM	POST-MW944945.cor	1716	488432.829
1040015	1173329	309.185	005835	5835	6.48	Postprocessed Code	11/30/2012	8:40:18 AM	POST-MW944945.cor	1716	488434.831
1040018	1173325	309.093	005997	5997	6.66	Postprocessed Code	11/30/2012	8:40:20 AM	POST-MW944945.cor	1716	488436.836
1040021	1173320	313.25	005758	5758	6.40	Postprocessed Code	11/30/2012	8:40:22 AM	POST-MW944945.cor	1716	488438.838
1040024	1173317	310.088	006292	6292	6.99	Postprocessed Carrier Float	11/30/2012	8:40:24 AM	POST-MW944945.cor	1716	488440.873
1040027	1173314	309.911	006250	6250	6.94	Postprocessed Code	11/30/2012	8:40:26 AM	POST-MW944945.cor	1716	488442.876
1040029	1173311	311.162	005784	5784	6.43	Postprocessed Carrier Float	11/30/2012	8:40:28 AM	POST-MW944945.cor	1716	488444.854
1040032	1173308	310.409	005229	5229	5.81	Postprocessed Code	11/30/2012	8:40:30 AM	POST-MW944945.cor	1716	488446.789
1040035	1173305	309.938	005376	5376	5.97	Postprocessed Code	11/30/2012	8:40:32 AM	POST-MW944945.cor	1716	488448.812
1040038	1173302	313.634	006420	6420	7.13	Postprocessed Code	11/30/2012	8:40:34 AM	POST-MW944945.cor	1716	488450.853
1040040	1173305	309.657	006738	6738	7.49	Postprocessed Code	11/30/2012	8:40:36 AM	POST-MW944945.cor	1716	488452.791
1040036	1173308	309.554	006211	6211	6.90	Postprocessed Code	11/30/2012	8:40:38 AM	POST-MW944945.cor	1716	488454.869
1040033	1173310	316.055	005943	5943	6.60	Postprocessed Carrier Float	11/30/2012	8:40:40 AM	POST-MW944945.cor	1716	488456.769
1040030	1173314	311.23	006217	6217	6.91	Postprocessed Carrier Float	11/30/2012	8:40:42 AM	POST-MW944945.cor	1716	488458.801
1040028	1173316	312.662	005465	5465	6.07	Postprocessed Code	11/30/2012	8:40:44 AM	POST-MW944945.cor	1716	488460.801
1040024	1173319	313.068	005661	5661	6.29	Postprocessed Carrier Float	11/30/2012	8:40:46 AM	POST-MW944945.cor	1716	488462.779
1040021	1173323	311.913	005190	5190	5.77	Postprocessed Code	11/30/2012	8:40:48 AM	POST-MW944945.cor	1716	488464.854
1040017	1173327	311.483	005697	5697	6.33	Postprocessed Code	11/30/2012	8:40:50 AM	POST-MW944945.cor	1716	488466.809
1040013	1173331	311.529	005632	5632	6.26	Postprocessed Code	11/30/2012	8:40:52 AM	POST-MW944945.cor	1716	488468.825
1040014	1173334	311.229	006318	6318	7.02	Postprocessed Code	11/30/2012	8:40:54 AM	POST-MW944945.cor	1716	488470.84
1040017	1173331	311.562	005876	5876	6.53	Postprocessed Code	11/30/2012	8:40:56 AM	POST-MW944945.cor	1716	488472.792
1040021	1173328	311.283	005831	5831	6.48	Postprocessed Code	11/30/2012	8:40:58 AM	POST-MW944945.cor	1716	488474.789
1040025	1173324	311.128	005968	5968	6.63	Postprocessed Code	11/30/2012	8:41:00 AM	POST-MW944945.cor	1716	488476.772

Easting	Northing	Elevation	Text	Rad cpm	uR/hr	Corr Type	GPS Date	GPS Time	Datafile	GPS Week	GPS Second
1040028	1173321	311.324	005833	5833	6.48	Postprocessed Code	11/30/2012	8:41:02 AM	POST-MW944945.cor	1716	488478.775
1040031	1173317	312.138	006256	6256	6.95	Postprocessed Carrier Float	11/30/2012	8:41:04 AM	POST-MW944945.cor	1716	488480.816
1040034	1173315	311.532	005548	5548	6.16	Postprocessed Code	11/30/2012	8:41:06 AM	POST-MW944945.cor	1716	488482.873
1040035	1173317	311.229	005519	5519	6.13	Postprocessed Code	11/30/2012	8:41:08 AM	POST-MW944945.cor	1716	488484.851
1040033	1173321	311.345	005573	5573	6.19	Postprocessed Code	11/30/2012	8:41:10 AM	POST-MW944945.cor	1716	488486.808
1040030	1173325	310.57	005705	5705	6.34	Postprocessed Code	11/30/2012	8:41:12 AM	POST-MW944945.cor	1716	488488.838
1040026	1173329	309.918	005737	5737	6.37	Postprocessed Code	11/30/2012	8:41:14 AM	POST-MW944945.cor	1716	488490.801
1040024	1173333	309.594	005535	5535	6.15	Postprocessed Code	11/30/2012	8:41:16 AM	POST-MW944945.cor	1716	488492.813
1040022	1173338	309.345	005523	5523	6.14	Postprocessed Code	11/30/2012	8:41:18 AM	POST-MW944945.cor	1716	488494.811
1040025	1173338	309.531	005450	5450	6.06	Postprocessed Code	11/30/2012	8:41:20 AM	POST-MW944945.cor	1716	488496.762
1040027	1173334	309.651	005238	5238	5.82	Postprocessed Code	11/30/2012	8:41:22 AM	POST-MW944945.cor	1716	488498.8
1040028	1173329	314.75	005808	5808	6.45	Postprocessed Carrier Float	11/30/2012	8:41:24 AM	POST-MW944945.cor	1716	488500.81
1040031	1173326	310.689	006306	6306	7.01	Postprocessed Carrier Float	11/30/2012	8:41:26 AM	POST-MW944945.cor	1716	488502.833
1040031	1173325	313.973	005894	5894	6.55	Postprocessed Code	11/30/2012	8:41:28 AM	POST-MW944945.cor	1716	488504.826
1040031	1173325	314.276	006864	6864	7.63	Postprocessed Carrier Float	11/30/2012	8:41:30 AM	POST-MW944945.cor	1716	488506.851
1040031	1173324	314.77	007381	7381	8.20	Postprocessed Carrier Float	11/30/2012	8:41:32 AM	POST-MW944945.cor	1716	488508.858
1041200	1170977	314.219	008452	8452	9.39	Postprocessed Carrier Float	12/7/2012	11:49:12 AM	POST-PE1.cor	1717	499768.446
1041201	1170977	314.13	007540	7540	8.38	Postprocessed Carrier Float	12/7/2012	11:49:14 AM	POST-PE1.cor	1717	499770.306
1041199	1170977	314.255	009501	9501	10.56	Postprocessed Carrier Float	12/7/2012	11:49:16 AM	POST-PE1.cor	1717	499772.345
1041196	1170979	314.299	009556	9556	10.62	Postprocessed Carrier Float	12/7/2012	11:49:18 AM	POST-PE1.cor	1717	499774.345
1041191	1170979	314.264	008952	8952	9.95	Postprocessed Carrier Float	12/7/2012	11:49:20 AM	POST-PE1.cor	1717	499776.39
1041186	1170979	313.858	011127	11127	12.36	Postprocessed Carrier Float	12/7/2012	11:49:22 AM	POST-PE1.cor	1717	499778.311
1041184	1170979	313.684	010490	10490	11.66	Postprocessed Carrier Float	12/7/2012	11:49:24 AM	POST-PE1.cor	1717	499780.325
1041184	1170979	313.498	010330	10330	11.48	Postprocessed Carrier Float	12/7/2012	11:49:26 AM	POST-PE1.cor	1717	499782.407
1041184	1170979	313.511	010088	10088	11.21	Postprocessed Carrier Float	12/7/2012	11:49:28 AM	POST-PE1.cor	1717	499784.314
1041184	1170979	313.554	009188	9188	10.21	Postprocessed Carrier Float	12/7/2012	11:49:30 AM	POST-PE1.cor	1717	499786.387
1041182	1170979	313.689	009679	9679	10.75	Postprocessed Carrier Float	12/7/2012	11:49:32 AM	POST-PE1.cor	1717	499788.323
1041177	1170980	313.987	010617	10617	11.80	Postprocessed Carrier Float	12/7/2012	11:49:34 AM	POST-PE1.cor	1717	499790.41
1041172	1170980	313.978	009311	9311	10.35	Postprocessed Carrier Float	12/7/2012	11:49:36 AM	POST-PE1.cor	1717	499792.394
1041167	1170980	314.13	009011	9011	10.01	Postprocessed Carrier Float	12/7/2012	11:49:38 AM	POST-PE1.cor	1717	499794.413
1041162	1170980	314.014	010538	10538	11.71	Postprocessed Carrier Float	12/7/2012	11:49:40 AM	POST-PE1.cor	1717	499796.275
1041157	1170981	314.089	009237	9237	10.26	Postprocessed Carrier Float	12/7/2012	11:49:42 AM	POST-PE1.cor	1717	499798.349
1041154	1170981	314.164	009288	9288	10.32	Postprocessed Carrier Float	12/7/2012	11:49:44 AM	POST-PE1.cor	1717	499800.369
1041153	1170983	314.092	009573	9573	10.64	Postprocessed Carrier Float	12/7/2012	11:49:46 AM	POST-PE1.cor	1717	499802.342
1041154	1170983	314.463	009343	9343	10.38	Postprocessed Carrier Float	12/7/2012	11:49:48 AM	POST-PE1.cor	1717	499804.305
1041160	1170984	314.464	009749	9749	10.83	Postprocessed Carrier Float	12/7/2012	11:49:50 AM	POST-PE1.cor	1717	499806.388
1041165	1170983	314.542	009931	9931	11.03	Postprocessed Carrier Float	12/7/2012	11:49:52 AM	POST-PE1.cor	1717	499808.323
1041170	1170983	314.446	010010	10010	11.12	Postprocessed Carrier Float	12/7/2012	11:49:54 AM	POST-PE1.cor	1717	499810.312

Easting	Northing	Elevation	Text	Rad cpm	uR/hr	Corr Type	GPS Date	GPS Time	Datafile	GPS Week	GPS Second
1041175	1170982	314.355	010165	10165	11.29	Postprocessed Carrier Float	12/7/2012	11:49:56 AM	POST-PE1.cor	1717	499812.304
1041180	1170982	314.181	009342	9342	10.38	Postprocessed Carrier Float	12/7/2012	11:49:58 AM	POST-PE1.cor	1717	499814.268
1041185	1170982	314.212	009696	9696	10.77	Postprocessed Carrier Float	12/7/2012	11:50:00 AM	POST-PE1.cor	1717	499816.338
1041190	1170982	314.597	010521	10521	11.69	Postprocessed Carrier Float	12/7/2012	11:50:02 AM	POST-PE1.cor	1717	499818.391
1041195	1170981	314.658	009687	9687	10.76	Postprocessed Carrier Float	12/7/2012	11:50:04 AM	POST-PE1.cor	1717	499820.365
1041198	1170980	314.517	008690	8690	9.66	Postprocessed Carrier Float	12/7/2012	11:50:06 AM	POST-PE1.cor	1717	499822.344
1041201	1170977	314.027	008718	8718	9.69	Postprocessed Carrier Float	12/7/2012	11:50:08 AM	POST-PE1.cor	1717	499824.313
1041201	1170977	313.956	009544	9544	10.60	Postprocessed Carrier Float	12/7/2012	11:50:10 AM	POST-PE1.cor	1717	499826.341
1041201	1170977	314.194	008179	8179	9.09	Postprocessed Carrier Float	12/7/2012	11:50:12 AM	POST-PE1.cor	1717	499828.529
1041201	1170977	314.735	007801	7801	8.67	Postprocessed Carrier Float	12/7/2012	11:50:14 AM	POST-PE1.cor	1717	499830.463
1041201	1170977	314.326	008392	8392	9.32	Postprocessed Carrier Float	12/7/2012	11:50:16 AM	POST-PE1.cor	1717	499832.423
1041201	1170978	314.314	009262	9262	10.29	Postprocessed Carrier Float	12/7/2012	11:50:18 AM	POST-PE1.cor	1717	499834.336
1041201	1170983	313.979	007906	7906	8.78	Postprocessed Code	12/7/2012	11:50:20 AM	POST-PE1.cor	1717	499836.423
1041200	1170988	313.872	007394	7394	8.22	Postprocessed Code	12/7/2012	11:50:22 AM	POST-PE1.cor	1717	499838.4
1041200	1170993	314.275	008029	8029	8.92	Postprocessed Code	12/7/2012	11:50:24 AM	POST-PE1.cor	1717	499840.447
1041201	1170998	314.734	007724	7724	8.58	Postprocessed Carrier Float	12/7/2012	11:50:26 AM	POST-PE1.cor	1717	499842.38
1041201	1171003	314.596	007937	7937	8.82	Postprocessed Carrier Float	12/7/2012	11:50:28 AM	POST-PE1.cor	1717	499844.411
1041200	1171007	314.112	007853	7853	8.73	Postprocessed Code	12/7/2012	11:50:30 AM	POST-PE1.cor	1717	499846.373
1041202	1171011	314.731	008163	8163	9.07	Postprocessed Carrier Float	12/7/2012	11:50:32 AM	POST-PE1.cor	1717	499848.404
1041202	1171016	313.686	008377	8377	9.31	Postprocessed Code	12/7/2012	11:50:34 AM	POST-PE1.cor	1717	499850.427
1041202	1171020	314.337	007843	7843	8.71	Postprocessed Carrier Float	12/7/2012	11:50:36 AM	POST-PE1.cor	1717	499852.434
1041202	1171025	314.019	007952	7952	8.84	Postprocessed Carrier Float	12/7/2012	11:50:38 AM	POST-PE1.cor	1717	499854.435
1041202	1171029	314.335	008012	8012	8.90	Postprocessed Carrier Float	12/7/2012	11:50:40 AM	POST-PE1.cor	1717	499856.295
1041202	1171034	314.5	008293	8293	9.21	Postprocessed Carrier Float	12/7/2012	11:50:42 AM	POST-PE1.cor	1717	499858.342
1041202	1171038	314.325	007680	7680	8.53	Postprocessed Carrier Float	12/7/2012	11:50:44 AM	POST-PE1.cor	1717	499860.331
1041202	1171043	314.186	007537	7537	8.37	Postprocessed Carrier Float	12/7/2012	11:50:46 AM	POST-PE1.cor	1717	499862.337
1041202	1171048	313.725	008038	8038	8.93	Postprocessed Code	12/7/2012	11:50:48 AM	POST-PE1.cor	1717	499864.358
1041202	1171052	313.622	008850	8850	9.83	Postprocessed Code	12/7/2012	11:50:50 AM	POST-PE1.cor	1717	499866.355
1041202	1171056	313.668	007745	7745	8.61	Postprocessed Code	12/7/2012	11:50:52 AM	POST-PE1.cor	1717	499868.322
1041202	1171057	313.528	007534	7534	8.37	Postprocessed Carrier Float	12/7/2012	11:50:54 AM	POST-PE1.cor	1717	499870.391
1041202	1171057	313.33	006218	6218	6.91	Postprocessed Carrier Float	12/7/2012	11:50:56 AM	POST-PE1.cor	1717	499872.403
1041200	1171059	313.159	007903	7903	8.78	Postprocessed Carrier Float	12/7/2012	11:50:58 AM	POST-PE1.cor	1717	499874.373
1041197	1171059	312.739	005601	5601	6.22	Postprocessed Carrier Float	12/7/2012	11:51:00 AM	POST-PE1.cor	1717	499876.328
1041196	1171059	312.895	006056	6056	6.73	Postprocessed Carrier Float	12/7/2012	11:51:02 AM	POST-PE1.cor	1717	499878.347
1041196	1171059	312.937	006084	6084	6.76	Postprocessed Carrier Float	12/7/2012	11:51:04 AM	POST-PE1.cor	1717	499880.5
1041196	1171059	312.918	006245	6245	6.94	Postprocessed Carrier Float	12/7/2012	11:51:06 AM	POST-PE1.cor	1717	499882.374
1041195	1171057	313.571	006690	6690	7.43	Postprocessed Carrier Float	12/7/2012	11:51:08 AM	POST-PE1.cor	1717	499884.354
1041191	1171055	313.574	007828	7828	8.70	Postprocessed Carrier Float	12/7/2012	11:51:10 AM	POST-PE1.cor	1717	499886.336

Easting	Northing	Elevation	Text	Rad cpm	uR/hr	Corr Type	GPS Date	GPS Time	Datafile	GPS Week	GPS Second
1041186	1171052	313.628	009399	9399	10.44	Postprocessed Carrier Float	12/7/2012	11:51:12 AM	POST-PE1.cor	1717	499888.399
1041182	1171050	313.576	009964	9964	11.07	Postprocessed Carrier Float	12/7/2012	11:51:14 AM	POST-PE1.cor	1717	499890.322
1041178	1171049	313.431	009588	9588	10.65	Postprocessed Carrier Float	12/7/2012	11:51:16 AM	POST-PE1.cor	1717	499892.296
1041173	1171047	313.1	009419	9419	10.47	Postprocessed Carrier Float	12/7/2012	11:51:18 AM	POST-PE1.cor	1717	499894.382
1041169	1171046	312.801	008928	8928	9.92	Postprocessed Carrier Float	12/7/2012	11:51:20 AM	POST-PE1.cor	1717	499896.408
1041166	1171046	312.552	009063	9063	10.07	Postprocessed Carrier Float	12/7/2012	11:51:22 AM	POST-PE1.cor	1717	499898.427
1041162	1171046	311.957	009011	9011	10.01	Postprocessed Carrier Float	12/7/2012	11:51:24 AM	POST-PE1.cor	1717	499900.374
1041157	1171046	311.371	008925	8925	9.92	Postprocessed Carrier Float	12/7/2012	11:51:26 AM	POST-PE1.cor	1717	499902.405
1041153	1171045	311.388	008493	8493	9.44	Postprocessed Carrier Float	12/7/2012	11:51:28 AM	POST-PE1.cor	1717	499904.422
1041150	1171042	311.753	008743	8743	9.71	Postprocessed Carrier Float	12/7/2012	11:51:30 AM	POST-PE1.cor	1717	499906.345
1041149	1171038	312.018	009839	9839	10.93	Postprocessed Carrier Float	12/7/2012	11:51:32 AM	POST-PE1.cor	1717	499908.28
1041150	1171034	312.406	009037	9037	10.04	Postprocessed Carrier Float	12/7/2012	11:51:34 AM	POST-PE1.cor	1717	499910.348
1041150	1171029	312.659	009864	9864	10.96	Postprocessed Carrier Float	12/7/2012	11:51:36 AM	POST-PE1.cor	1717	499912.359
1041150	1171024	312.927	009744	9744	10.83	Postprocessed Carrier Float	12/7/2012	11:51:38 AM	POST-PE1.cor	1717	499914.323
1041150	1171018	313.216	008356	8356	9.28	Postprocessed Carrier Float	12/7/2012	11:51:40 AM	POST-PE1.cor	1717	499916.312
1041150	1171013	312.936	008952	8952	9.95	Postprocessed Carrier Float	12/7/2012	11:51:42 AM	POST-PE1.cor	1717	499918.335
1041150	1171008	312.968	009109	9109	10.12	Postprocessed Carrier Float	12/7/2012	11:51:44 AM	POST-PE1.cor	1717	499920.297
1041149	1171003	313.027	008662	8662	9.62	Postprocessed Carrier Float	12/7/2012	11:51:46 AM	POST-PE1.cor	1717	499922.363
1041149	1170998	313.134	008468	8468	9.41	Postprocessed Carrier Float	12/7/2012	11:51:48 AM	POST-PE1.cor	1717	499924.335
1041149	1170994	313.342	009634	9634	10.70	Postprocessed Carrier Float	12/7/2012	11:51:50 AM	POST-PE1.cor	1717	499926.426
1041149	1170990	313.534	008409	8409	9.34	Postprocessed Carrier Float	12/7/2012	11:51:52 AM	POST-PE1.cor	1717	499928.274
1041150	1170985	313.909	009128	9128	10.14	Postprocessed Carrier Float	12/7/2012	11:51:54 AM	POST-PE1.cor	1717	499930.428
1041152	1170980	314.283	008498	8498	9.44	Postprocessed Carrier Float	12/7/2012	11:51:56 AM	POST-PE1.cor	1717	499932.401
1041153	1170979	314.344	009088	9088	10.10	Postprocessed Carrier Float	12/7/2012	11:51:58 AM	POST-PE1.cor	1717	499934.4
1041153	1170979	314.368	010940	10940	12.16	Postprocessed Carrier Float	12/7/2012	11:52:02 AM	POST-PE1.cor	1717	499938.235
1041153	1170979	314.357	010388	10388	11.54	Postprocessed Carrier Float	12/7/2012	11:52:04 AM	POST-PE1.cor	1717	499940.463
1041153	1170979	314.331	009679	9679	10.75	Postprocessed Carrier Float	12/7/2012	11:52:06 AM	POST-PE1.cor	1717	499942.335
1041153	1170979	314.379	008922	8922	9.91	Postprocessed Carrier Float	12/7/2012	11:52:08 AM	POST-PE1.cor	1717	499944.354
1041153	1170980	314.345	009895	9895	10.99	Postprocessed Carrier Float	12/7/2012	11:52:10 AM	POST-PE1.cor	1717	499946.415
1041154	1170984	314.121	010841	10841	12.05	Postprocessed Carrier Float	12/7/2012	11:52:12 AM	POST-PE1.cor	1717	499948.357
1041153	1170990	314.213	009085	9085	10.09	Postprocessed Carrier Float	12/7/2012	11:52:14 AM	POST-PE1.cor	1717	499950.277
1041153	1170995	313.864	009710	9710	10.79	Postprocessed Carrier Float	12/7/2012	11:52:16 AM	POST-PE1.cor	1717	499952.31
1041153	1171001	313.473	008347	8347	9.27	Postprocessed Carrier Float	12/7/2012	11:52:18 AM	POST-PE1.cor	1717	499954.309
1041153	1171006	313.149	009139	9139	10.15	Postprocessed Carrier Float	12/7/2012	11:52:20 AM	POST-PE1.cor	1717	499956.313
1041152	1171012	312.983	009803	9803	10.89	Postprocessed Carrier Float	12/7/2012	11:52:22 AM	POST-PE1.cor	1717	499958.344
1041152	1171017	313.095	008997	8997	10.00	Postprocessed Carrier Float	12/7/2012	11:52:24 AM	POST-PE1.cor	1717	499960.425
1041152	1171021	312.952	009135	9135	10.15	Postprocessed Carrier Float	12/7/2012	11:52:26 AM	POST-PE1.cor	1717	499962.338
1041152	1171027	312.681	008925	8925	9.92	Postprocessed Carrier Float	12/7/2012	11:52:28 AM	POST-PE1.cor	1717	499964.381

Easting	Northing	Elevation	Text	Rad cpm	uR/hr	Corr Type	GPS Date	GPS Time	Datafile	GPS Week	GPS Second
1041151	1171031	312.316	010540	10540	11.71	Postprocessed Carrier Float	12/7/2012	11:52:30 AM	POST-PE1.cor	1717	499966.394
1041151	1171036	312.226	009913	9913	11.01	Postprocessed Carrier Float	12/7/2012	11:52:32 AM	POST-PE1.cor	1717	499968.409
1041152	1171038	312.61	009064	9064	10.07	Postprocessed Carrier Float	12/7/2012	11:52:34 AM	POST-PE1.cor	1717	499970.377
1041154	1171037	313.059	008569	8569	9.52	Postprocessed Carrier Float	12/7/2012	11:52:36 AM	POST-PE1.cor	1717	499972.379
1041154	1171032	313.057	009963	9963	11.07	Postprocessed Carrier Float	12/7/2012	11:52:38 AM	POST-PE1.cor	1717	499974.284
1041155	1171027	313.348	009060	9060	10.07	Postprocessed Carrier Float	12/7/2012	11:52:40 AM	POST-PE1.cor	1717	499976.312
1041156	1171022	313.668	008377	8377	9.31	Postprocessed Carrier Float	12/7/2012	11:52:42 AM	POST-PE1.cor	1717	499978.321
1041160	1171024	314.003	008785	8785	9.76	Postprocessed Carrier Float	12/7/2012	11:52:44 AM	POST-PE1.cor	1717	499980.373
1041161	1171026	313.653	009774	9774	10.86	Postprocessed Carrier Float	12/7/2012	11:52:46 AM	POST-PE1.cor	1717	499982.39
1041161	1171026	313.65	010601	10601	11.78	Postprocessed Carrier Float	12/7/2012	11:52:48 AM	POST-PE1.cor	1717	499984.349
1041161	1171026	313.574	009965	9965	11.07	Postprocessed Carrier Float	12/7/2012	11:52:50 AM	POST-PE1.cor	1717	499986.313
1041161	1171026	313.521	010500	10500	11.67	Postprocessed Carrier Float	12/7/2012	11:52:52 AM	POST-PE1.cor	1717	499988.434
1041161	1171026	313.514	011381	11381	12.65	Postprocessed Carrier Float	12/7/2012	11:52:54 AM	POST-PE1.cor	1717	499990.38
1041161	1171026	313.533	010371	10371	11.52	Postprocessed Carrier Float	12/7/2012	11:52:56 AM	POST-PE1.cor	1717	499992.27
1041160	1171029	313.999	008935	8935	9.93	Postprocessed Carrier Float	12/7/2012	11:52:58 AM	POST-PE1.cor	1717	499994.368
1041157	1171034	313.708	009431	9431	10.48	Postprocessed Carrier Float	12/7/2012	11:53:00 AM	POST-PE1.cor	1717	499996.395
1041155	1171038	313.285	008501	8501	9.45	Postprocessed Carrier Float	12/7/2012	11:53:02 AM	POST-PE1.cor	1717	499998.375
1041154	1171040	312.875	009726	9726	10.81	Postprocessed Carrier Float	12/7/2012	11:53:04 AM	POST-PE1.cor	1717	500000.34
1041156	1171043	312.169	009180	9180	10.20	Postprocessed Carrier Float	12/7/2012	11:53:06 AM	POST-PE1.cor	1717	500002.415
1041158	1171045	311.546	008891	8891	9.88	Postprocessed Carrier Float	12/7/2012	11:53:08 AM	POST-PE1.cor	1717	500004.321
1041162	1171045	312.094	008528	8528	9.48	Postprocessed Carrier Float	12/7/2012	11:53:10 AM	POST-PE1.cor	1717	500006.408
1041166	1171044	312.376	009593	9593	10.66	Postprocessed Carrier Float	12/7/2012	11:53:12 AM	POST-PE1.cor	1717	500008.341
1041169	1171041	313.396	008767	8767	9.74	Postprocessed Carrier Float	12/7/2012	11:53:14 AM	POST-PE1.cor	1717	500010.426
1041171	1171038	313.955	009555	9555	10.62	Postprocessed Carrier Float	12/7/2012	11:53:16 AM	POST-PE1.cor	1717	500012.427
1041174	1171034	313.99	010828	10828	12.03	Postprocessed Carrier Float	12/7/2012	11:53:18 AM	POST-PE1.cor	1717	500014.397
1041176	1171031	314.12	010891	10891	12.10	Postprocessed Carrier Float	12/7/2012	11:53:20 AM	POST-PE1.cor	1717	500016.334
1041178	1171028	314.185	009928	9928	11.03	Postprocessed Carrier Float	12/7/2012	11:53:22 AM	POST-PE1.cor	1717	500018.323
1041181	1171025	314.181	008518	8518	9.46	Postprocessed Carrier Float	12/7/2012	11:53:24 AM	POST-PE1.cor	1717	500020.351
1041183	1171024	314.304	009615	9615	10.68	Postprocessed Carrier Float	12/7/2012	11:53:26 AM	POST-PE1.cor	1717	500022.364
1041180	1171021	314.413	009510	9510	10.57	Postprocessed Carrier Float	12/7/2012	11:53:28 AM	POST-PE1.cor	1717	500024.319
1041176	1171018	314.357	010479	10479	11.64	Postprocessed Carrier Float	12/7/2012	11:53:30 AM	POST-PE1.cor	1717	500026.351
1041173	1171015	314.314	009505	9505	10.56	Postprocessed Carrier Float	12/7/2012	11:53:32 AM	POST-PE1.cor	1717	500028.355
1041170	1171017	314.351	009976	9976	11.08	Postprocessed Carrier Float	12/7/2012	11:53:34 AM	POST-PE1.cor	1717	500030.347
1041167	1171021	314.419	009736	9736	10.82	Postprocessed Carrier Float	12/7/2012	11:53:36 AM	POST-PE1.cor	1717	500032.362
1041164	1171024	314.219	010868	10868	12.08	Postprocessed Carrier Float	12/7/2012	11:53:38 AM	POST-PE1.cor	1717	500034.369
1041162	1171027	313.712	010519	10519	11.69	Postprocessed Carrier Float	12/7/2012	11:53:40 AM	POST-PE1.cor	1717	500036.344
1041161	1171027	313.718	009417	9417	10.46	Postprocessed Carrier Float	12/7/2012	11:53:42 AM	POST-PE1.cor	1717	500038.401
1041161	1171027	313.735	009671	9671	10.75	Postprocessed Carrier Float	12/7/2012	11:53:46 AM	POST-PE1.cor	1717	500042.393

Easting	Northing	Elevation	Text	Rad cpm	uR/hr	Corr Type	GPS Date	GPS Time	Datafile	GPS Week	GPS Second
1041161	1171027	313.726	010271	10271	11.41	Postprocessed Carrier Float	12/7/2012	11:53:48 AM	POST-PE1.cor	1717	500044.299
1041161	1171027	313.684	009762	9762	10.85	Postprocessed Carrier Float	12/7/2012	11:53:50 AM	POST-PE1.cor	1717	500046.376
1041161	1171028	313.736	009497	9497	10.55	Postprocessed Carrier Float	12/7/2012	11:53:52 AM	POST-PE1.cor	1717	500048.374
1041159	1171026	313.873	010748	10748	11.94	Postprocessed Carrier Float	12/7/2012	11:53:54 AM	POST-PE1.cor	1717	500050.375
1041157	1171027	313.463	010084	10084	11.20	Postprocessed Carrier Float	12/7/2012	11:53:56 AM	POST-PE1.cor	1717	500052.356
1041155	1171029	313.389	010215	10215	11.35	Postprocessed Carrier Float	12/7/2012	11:53:58 AM	POST-PE1.cor	1717	500054.36
1041156	1171027	313.69	009796	9796	10.88	Postprocessed Carrier Float	12/7/2012	11:54:00 AM	POST-PE1.cor	1717	500056.334
1041158	1171023	313.674	009462	9462	10.51	Postprocessed Carrier Float	12/7/2012	11:54:02 AM	POST-PE1.cor	1717	500058.288
1041158	1171019	314.087	010407	10407	11.56	Postprocessed Carrier Float	12/7/2012	11:54:04 AM	POST-PE1.cor	1717	500060.414
1041157	1171013	314.141	008740	8740	9.71	Postprocessed Carrier Float	12/7/2012	11:54:06 AM	POST-PE1.cor	1717	500062.34
1041157	1171007	314.265	007873	7873	8.75	Postprocessed Carrier Float	12/7/2012	11:54:08 AM	POST-PE1.cor	1717	500064.389
1041157	1171001	314.501	009579	9579	10.64	Postprocessed Carrier Float	12/7/2012	11:54:10 AM	POST-PE1.cor	1717	500066.379
1041157	1170996	314.61	010057	10057	11.17	Postprocessed Carrier Float	12/7/2012	11:54:12 AM	POST-PE1.cor	1717	500068.284
1041157	1170990	314.67	010476	10476	11.64	Postprocessed Carrier Float	12/7/2012	11:54:14 AM	POST-PE1.cor	1717	500070.338
1041157	1170984	314.621	009122	9122	10.14	Postprocessed Carrier Float	12/7/2012	11:54:16 AM	POST-PE1.cor	1717	500072.342
1041158	1170980	314.605	009165	9165	10.18	Postprocessed Carrier Float	12/7/2012	11:54:18 AM	POST-PE1.cor	1717	500074.338
1041163	1170980	314.468	009670	9670	10.74	Postprocessed Carrier Float	12/7/2012	11:54:20 AM	POST-PE1.cor	1717	500076.338
1041163	1170985	314.557	009566	9566	10.63	Postprocessed Carrier Float	12/7/2012	11:54:22 AM	POST-PE1.cor	1717	500078.332
1041163	1170991	314.688	010250	10250	11.39	Postprocessed Carrier Float	12/7/2012	11:54:24 AM	POST-PE1.cor	1717	500080.409
1041163	1170996	314.894	010450	10450	11.61	Postprocessed Carrier Float	12/7/2012	11:54:26 AM	POST-PE1.cor	1717	500082.348
1041162	1171002	314.572	010388	10388	11.54	Postprocessed Carrier Float	12/7/2012	11:54:28 AM	POST-PE1.cor	1717	500084.409
1041162	1171007	314.592	009919	9919	11.02	Postprocessed Carrier Float	12/7/2012	11:54:30 AM	POST-PE1.cor	1717	500086.309
1041162	1171012	314.475	009387	9387	10.43	Postprocessed Carrier Float	12/7/2012	11:54:32 AM	POST-PE1.cor	1717	500088.269
1041161	1171018	314.322	009654	9654	10.73	Postprocessed Carrier Float	12/7/2012	11:54:34 AM	POST-PE1.cor	1717	500090.413
1041160	1171022	314.026	008913	8913	9.90	Postprocessed Carrier Float	12/7/2012	11:54:36 AM	POST-PE1.cor	1717	500092.389
1041162	1171023	313.819	010044	10044	11.16	Postprocessed Carrier Float	12/7/2012	11:54:38 AM	POST-PE1.cor	1717	500094.426
1041163	1171022	313.966	010940	10940	12.16	Postprocessed Carrier Float	12/7/2012	11:54:40 AM	POST-PE1.cor	1717	500096.38
1041163	1171022	314.161	009938	9938	11.04	Postprocessed Carrier Float	12/7/2012	11:54:42 AM	POST-PE1.cor	1717	500098.414
1041163	1171021	314.22	009073	9073	10.08	Postprocessed Carrier Float	12/7/2012	11:54:44 AM	POST-PE1.cor	1717	500100.367
1041163	1171018	314.1	009634	9634	10.70	Postprocessed Carrier Float	12/7/2012	11:54:46 AM	POST-PE1.cor	1717	500102.375
1041164	1171016	313.984	009279	9279	10.31	Postprocessed Carrier Float	12/7/2012	11:54:48 AM	POST-PE1.cor	1717	500104.328
1041164	1171016	313.972	010510	10510	11.68	Postprocessed Carrier Float	12/7/2012	11:54:50 AM	POST-PE1.cor	1717	500106.316
1041164	1171016	313.985	009874	9874	10.97	Postprocessed Carrier Float	12/7/2012	11:54:52 AM	POST-PE1.cor	1717	500108.365
1041164	1171016	313.943	009889	9889	10.99	Postprocessed Carrier Float	12/7/2012	11:54:54 AM	POST-PE1.cor	1717	500110.392
1041164	1171016	313.99	011011	11011	12.23	Postprocessed Carrier Float	12/7/2012	11:54:56 AM	POST-PE1.cor	1717	500112.352
1041163	1171016	313.965	009133	9133	10.15	Postprocessed Carrier Float	12/7/2012	11:54:58 AM	POST-PE1.cor	1717	500114.313
1041163	1171016	313.965	008805	8805	9.78	Postprocessed Carrier Float	12/7/2012	11:55:00 AM	POST-PE1.cor	1717	500116.436
1041163	1171016	313.978	009963	9963	11.07	Postprocessed Carrier Float	12/7/2012	11:55:02 AM	POST-PE1.cor	1717	500118.433

Easting	Northing	Elevation	Text	Rad cpm	uR/hr	Corr Type	GPS Date	GPS Time	Datafile	GPS Week	GPS Second
1041163	1171016	314.027	010732	10732	11.92	Postprocessed Carrier Float	12/7/2012	11:55:04 AM	POST-PE1.cor	1717	500120.44
1041163	1171016	314.069	010691	10691	11.88	Postprocessed Carrier Float	12/7/2012	11:55:06 AM	POST-PE1.cor	1717	500122.437
1041163	1171016	314.074	010028	10028	11.14	Postprocessed Carrier Float	12/7/2012	11:55:08 AM	POST-PE1.cor	1717	500124.444
1041163	1171016	314.097	010256	10256	11.40	Postprocessed Carrier Float	12/7/2012	11:55:10 AM	POST-PE1.cor	1717	500126.362
1041163	1171016	314.099	010646	10646	11.83	Postprocessed Carrier Float	12/7/2012	11:55:12 AM	POST-PE1.cor	1717	500128.36
1041163	1171016	314.088	010377	10377	11.53	Postprocessed Carrier Float	12/7/2012	11:55:14 AM	POST-PE1.cor	1717	500130.348
1041163	1171016	314.112	008883	8883	9.87	Postprocessed Carrier Float	12/7/2012	11:55:16 AM	POST-PE1.cor	1717	500132.492
1041163	1171016	314.068	009480	9480	10.53	Postprocessed Carrier Float	12/7/2012	11:55:18 AM	POST-PE1.cor	1717	500134.401
1041163	1171016	314.055	009885	9885	10.98	Postprocessed Carrier Float	12/7/2012	11:55:20 AM	POST-PE1.cor	1717	500136.422
1041163	1171016	314.194	010366	10366	11.52	Postprocessed Carrier Float	12/7/2012	11:55:22 AM	POST-PE1.cor	1717	500138.395
1041164	1171012	314.377	010068	10068	11.19	Postprocessed Carrier Float	12/7/2012	11:55:24 AM	POST-PE1.cor	1717	500140.428
1041163	1171006	314.533	008744	8744	9.72	Postprocessed Carrier Float	12/7/2012	11:55:26 AM	POST-PE1.cor	1717	500142.376
1041163	1171000	314.491	009959	9959	11.07	Postprocessed Carrier Float	12/7/2012	11:55:28 AM	POST-PE1.cor	1717	500144.41
1041162	1170994	314.673	009787	9787	10.87	Postprocessed Carrier Float	12/7/2012	11:55:30 AM	POST-PE1.cor	1717	500146.381
1041161	1170988	314.672	010346	10346	11.50	Postprocessed Carrier Float	12/7/2012	11:55:32 AM	POST-PE1.cor	1717	500148.382
1041161	1170982	314.353	010119	10119	11.24	Postprocessed Carrier Float	12/7/2012	11:55:34 AM	POST-PE1.cor	1717	500150.333
1041162	1170977	314.479	010652	10652	11.84	Postprocessed Carrier Float	12/7/2012	11:55:36 AM	POST-PE1.cor	1717	500152.44
1041167	1170978	314.549	010190	10190	11.32	Postprocessed Carrier Float	12/7/2012	11:55:38 AM	POST-PE1.cor	1717	500154.406
1041167	1170983	314.823	010049	10049	11.17	Postprocessed Carrier Float	12/7/2012	11:55:40 AM	POST-PE1.cor	1717	500156.403
1041167	1170989	314.88	010511	10511	11.68	Postprocessed Carrier Float	12/7/2012	11:55:42 AM	POST-PE1.cor	1717	500158.372
1041167	1170995	314.887	009362	9362	10.40	Postprocessed Carrier Float	12/7/2012	11:55:44 AM	POST-PE1.cor	1717	500160.419
1041167	1171000	314.704	009757	9757	10.84	Postprocessed Carrier Float	12/7/2012	11:55:46 AM	POST-PE1.cor	1717	500162.36
1041167	1171005	314.632	010930	10930	12.14	Postprocessed Carrier Float	12/7/2012	11:55:48 AM	POST-PE1.cor	1717	500164.34
1041167	1171010	314.401	009975	9975	11.08	Postprocessed Carrier Float	12/7/2012	11:55:50 AM	POST-PE1.cor	1717	500166.384
1041166	1171015	314.407	009278	9278	10.31	Postprocessed Carrier Float	12/7/2012	11:55:52 AM	POST-PE1.cor	1717	500168.332
1041166	1171018	314.306	010075	10075	11.19	Postprocessed Carrier Float	12/7/2012	11:55:54 AM	POST-PE1.cor	1717	500170.374
1041168	1171018	314.421	009802	9802	10.89	Postprocessed Carrier Float	12/7/2012	11:55:56 AM	POST-PE1.cor	1717	500172.317
1041169	1171016	314.024	010825	10825	12.03	Postprocessed Carrier Float	12/7/2012	11:55:58 AM	POST-PE1.cor	1717	500174.314
1041170	1171015	314.327	008528	8528	9.48	Postprocessed Carrier Float	12/7/2012	11:56:00 AM	POST-PE1.cor	1717	500176.322
1041169	1171010	314.219	010433	10433	11.59	Postprocessed Carrier Float	12/7/2012	11:56:02 AM	POST-PE1.cor	1717	500178.394
1041170	1171004	314.36	010132	10132	11.26	Postprocessed Carrier Float	12/7/2012	11:56:04 AM	POST-PE1.cor	1717	500180.45
1041169	1170999	314.39	009370	9370	10.41	Postprocessed Carrier Float	12/7/2012	11:56:06 AM	POST-PE1.cor	1717	500182.433
1041170	1170994	314.471	010681	10681	11.87	Postprocessed Carrier Float	12/7/2012	11:56:08 AM	POST-PE1.cor	1717	500184.402
1041170	1170989	314.775	010470	10470	11.63	Postprocessed Carrier Float	12/7/2012	11:56:10 AM	POST-PE1.cor	1717	500186.356
1041169	1170984	314.775	010089	10089	11.21	Postprocessed Carrier Float	12/7/2012	11:56:12 AM	POST-PE1.cor	1717	500188.36
1041169	1170978	314.784	010358	10358	11.51	Postprocessed Carrier Float	12/7/2012	11:56:14 AM	POST-PE1.cor	1717	500190.352
1041172	1170976	314.658	009295	9295	10.33	Postprocessed Carrier Float	12/7/2012	11:56:16 AM	POST-PE1.cor	1717	500192.383
1041175	1170978	314.479	009101	9101	10.11	Postprocessed Carrier Float	12/7/2012	11:56:18 AM	POST-PE1.cor	1717	500194.336

Easting	Northing	Elevation	Text	Rad cpm	uR/hr	Corr Type	GPS Date	GPS Time	Datafile	GPS Week	GPS Second
1041175	1170983	314.854	010761	10761	11.96	Postprocessed Carrier Float	12/7/2012	11:56:20 AM	POST-PE1.cor	1717	500196.392
1041175	1170988	314.762	010227	10227	11.36	Postprocessed Carrier Float	12/7/2012	11:56:22 AM	POST-PE1.cor	1717	500198.332
1041175	1170993	314.646	010794	10794	11.99	Postprocessed Carrier Float	12/7/2012	11:56:24 AM	POST-PE1.cor	1717	500200.337
1041175	1170998	314.536	010012	10012	11.12	Postprocessed Carrier Float	12/7/2012	11:56:26 AM	POST-PE1.cor	1717	500202.416
1041175	1171003	314.375	010150	10150	11.28	Postprocessed Carrier Float	12/7/2012	11:56:28 AM	POST-PE1.cor	1717	500204.324
1041175	1171008	314.377	009739	9739	10.82	Postprocessed Carrier Float	12/7/2012	11:56:30 AM	POST-PE1.cor	1717	500206.408
1041174	1171013	314.318	009826	9826	10.92	Postprocessed Carrier Float	12/7/2012	11:56:32 AM	POST-PE1.cor	1717	500208.368
1041175	1171015	314.308	010844	10844	12.05	Postprocessed Carrier Float	12/7/2012	11:56:34 AM	POST-PE1.cor	1717	500210.428
1041177	1171016	314.377	011275	11275	12.53	Postprocessed Carrier Float	12/7/2012	11:56:36 AM	POST-PE1.cor	1717	500212.405
1041178	1171013	314.171	010207	10207	11.34	Postprocessed Carrier Float	12/7/2012	11:56:38 AM	POST-PE1.cor	1717	500214.356
1041178	1171008	314.24	011760	11760	13.07	Postprocessed Carrier Float	12/7/2012	11:56:40 AM	POST-PE1.cor	1717	500216.389
1041178	1171003	314.493	010627	10627	11.81	Postprocessed Carrier Float	12/7/2012	11:56:42 AM	POST-PE1.cor	1717	500218.397
1041177	1170998	314.417	010294	10294	11.44	Postprocessed Carrier Float	12/7/2012	11:56:44 AM	POST-PE1.cor	1717	500220.313
1041177	1170993	314.441	010686	10686	11.87	Postprocessed Carrier Float	12/7/2012	11:56:46 AM	POST-PE1.cor	1717	500222.336
1041177	1170987	314.454	009285	9285	10.32	Postprocessed Carrier Float	12/7/2012	11:56:48 AM	POST-PE1.cor	1717	500224.354
1041177	1170982	314.412	009258	9258	10.29	Postprocessed Carrier Float	12/7/2012	11:56:50 AM	POST-PE1.cor	1717	500226.284
1041178	1170977	314.239	009331	9331	10.37	Postprocessed Carrier Float	12/7/2012	11:56:52 AM	POST-PE1.cor	1717	500228.393
1041181	1170976	314.141	010430	10430	11.59	Postprocessed Carrier Float	12/7/2012	11:56:54 AM	POST-PE1.cor	1717	500230.286
1041183	1170979	313.991	008842	8842	9.82	Postprocessed Carrier Float	12/7/2012	11:56:56 AM	POST-PE1.cor	1717	500232.353
1041183	1170984	314.301	010355	10355	11.51	Postprocessed Carrier Float	12/7/2012	11:56:58 AM	POST-PE1.cor	1717	500234.318
1041183	1170989	314.278	010294	10294	11.44	Postprocessed Carrier Float	12/7/2012	11:57:00 AM	POST-PE1.cor	1717	500236.369
1041182	1170994	314.198	010101	10101	11.22	Postprocessed Carrier Float	12/7/2012	11:57:02 AM	POST-PE1.cor	1717	500238.286
1041182	1170998	314.262	010710	10710	11.90	Postprocessed Carrier Float	12/7/2012	11:57:04 AM	POST-PE1.cor	1717	500240.309
1041182	1171003	314.114	010532	10532	11.70	Postprocessed Carrier Float	12/7/2012	11:57:06 AM	POST-PE1.cor	1717	500242.341
1041182	1171007	314.07	011195	11195	12.44	Postprocessed Carrier Float	12/7/2012	11:57:08 AM	POST-PE1.cor	1717	500244.349
1041182	1171011	314.084	010974	10974	12.19	Postprocessed Carrier Float	12/7/2012	11:57:10 AM	POST-PE1.cor	1717	500246.406
1041181	1171015	314.024	010361	10361	11.51	Postprocessed Carrier Float	12/7/2012	11:57:12 AM	POST-PE1.cor	1717	500248.366
1041181	1171019	314.024	011320	11320	12.58	Postprocessed Carrier Float	12/7/2012	11:57:14 AM	POST-PE1.cor	1717	500250.408
1041182	1171022	313.943	009767	9767	10.85	Postprocessed Carrier Float	12/7/2012	11:57:16 AM	POST-PE1.cor	1717	500252.453
1041185	1171022	314.188	010068	10068	11.19	Postprocessed Carrier Float	12/7/2012	11:57:18 AM	POST-PE1.cor	1717	500254.455
1041185	1171020	313.279	010214	10214	11.35	Postprocessed Code	12/7/2012	11:57:20 AM	POST-PE1.cor	1717	500256.399
1041185	1171014	313.174	009728	9728	10.81	Postprocessed Carrier Float	12/7/2012	11:57:22 AM	POST-PE1.cor	1717	500258.401
1041185	1171010	314.114	011595	11595	12.88	Postprocessed Carrier Float	12/7/2012	11:57:24 AM	POST-PE1.cor	1717	500260.4
1041185	1171006	312.833	009829	9829	10.92	Postprocessed Code	12/7/2012	11:57:26 AM	POST-PE1.cor	1717	500262.439
1041186	1171001	314.226	010567	10567	11.74	Postprocessed Carrier Float	12/7/2012	11:57:28 AM	POST-PE1.cor	1717	500264.41
1041186	1170997	314.429	009900	9900	11.00	Postprocessed Carrier Float	12/7/2012	11:57:30 AM	POST-PE1.cor	1717	500266.274
1041186	1170992	313.883	010226	10226	11.36	Postprocessed Carrier Float	12/7/2012	11:57:32 AM	POST-PE1.cor	1717	500268.271
1041186	1170987	313.641	009541	9541	10.60	Postprocessed Carrier Float	12/7/2012	11:57:34 AM	POST-PE1.cor	1717	500270.304

Easting	Northing	Elevation	Text	Rad cpm	uR/hr	Corr Type	GPS Date	GPS Time	Datafile	GPS Week	GPS Second
1041186	1170982	314.042	009138	9138	10.15	Postprocessed Carrier Float	12/7/2012	11:57:36 AM	POST-PE1.cor	1717	500272.305
1041186	1170977	314.642	009526	9526	10.58	Postprocessed Carrier Float	12/7/2012	11:57:38 AM	POST-PE1.cor	1717	500274.3
1041188	1170974	314.126	010345	10345	11.49	Postprocessed Carrier Float	12/7/2012	11:57:40 AM	POST-PE1.cor	1717	500276.304
1041192	1170975	313.294	009796	9796	10.88	Postprocessed Code	12/7/2012	11:57:42 AM	POST-PE1.cor	1717	500278.286
1041192	1170980	314.239	009402	9402	10.45	Postprocessed Carrier Float	12/7/2012	11:57:44 AM	POST-PE1.cor	1717	500280.342
1041191	1170984	314.541	008177	8177	9.09	Postprocessed Carrier Float	12/7/2012	11:57:46 AM	POST-PE1.cor	1717	500282.295
1041191	1170989	314.693	009578	9578	10.64	Postprocessed Carrier Float	12/7/2012	11:57:48 AM	POST-PE1.cor	1717	500284.3
1041190	1170994	314.565	008706	8706	9.67	Postprocessed Carrier Float	12/7/2012	11:57:50 AM	POST-PE1.cor	1717	500286.35
1041190	1170998	314.326	008891	8891	9.88	Postprocessed Carrier Float	12/7/2012	11:57:52 AM	POST-PE1.cor	1717	500288.351
1041189	1171003	314.219	010860	10860	12.07	Postprocessed Carrier Float	12/7/2012	11:57:54 AM	POST-PE1.cor	1717	500290.347
1041189	1171007	314.22	010601	10601	11.78	Postprocessed Carrier Float	12/7/2012	11:57:56 AM	POST-PE1.cor	1717	500292.336
1041189	1171012	314.281	010337	10337	11.49	Postprocessed Carrier Float	12/7/2012	11:57:58 AM	POST-PE1.cor	1717	500294.321
1041189	1171017	314.182	010328	10328	11.48	Postprocessed Carrier Float	12/7/2012	11:58:00 AM	POST-PE1.cor	1717	500296.403
1041188	1171022	314.256	009046	9046	10.05	Postprocessed Carrier Float	12/7/2012	11:58:02 AM	POST-PE1.cor	1717	500298.447
1041189	1171025	314.165	009635	9635	10.71	Postprocessed Carrier Float	12/7/2012	11:58:04 AM	POST-PE1.cor	1717	500300.39
1041193	1171025	314.212	009564	9564	10.63	Postprocessed Carrier Float	12/7/2012	11:58:06 AM	POST-PE1.cor	1717	500302.352
1041193	1171022	313.32	009807	9807	10.90	Postprocessed Code	12/7/2012	11:58:08 AM	POST-PE1.cor	1717	500304.392
1041193	1171016	313.93	009313	9313	10.35	Postprocessed Carrier Float	12/7/2012	11:58:10 AM	POST-PE1.cor	1717	500306.303
1041194	1171011	314.107	009282	9282	10.31	Postprocessed Carrier Float	12/7/2012	11:58:12 AM	POST-PE1.cor	1717	500308.325
1041194	1171006	314.327	009197	9197	10.22	Postprocessed Code	12/7/2012	11:58:14 AM	POST-PE1.cor	1717	500310.378
1041194	1171001	314.481	009462	9462	10.51	Postprocessed Code	12/7/2012	11:58:16 AM	POST-PE1.cor	1717	500312.345
1041194	1170996	314.76	009134	9134	10.15	Postprocessed Code	12/7/2012	11:58:18 AM	POST-PE1.cor	1717	500314.419
1041193	1170991	314.753	009435	9435	10.48	Postprocessed Code	12/7/2012	11:58:20 AM	POST-PE1.cor	1717	500316.463
1041193	1170986	314.986	010167	10167	11.30	Postprocessed Code	12/7/2012	11:58:22 AM	POST-PE1.cor	1717	500318.394
1041193	1170981	315.033	009110	9110	10.12	Postprocessed Code	12/7/2012	11:58:24 AM	POST-PE1.cor	1717	500320.4
1041194	1170977	314.794	009097	9097	10.11	Postprocessed Code	12/7/2012	11:58:26 AM	POST-PE1.cor	1717	500322.363
1041197	1170976	312.561	009868	9868	10.96	Postprocessed Carrier Float	12/7/2012	11:58:28 AM	POST-PE1.cor	1717	500324.391
1041198	1170980	313.933	010621	10621	11.80	Postprocessed Carrier Float	12/7/2012	11:58:30 AM	POST-PE1.cor	1717	500326.354
1041198	1170985	314.111	008921	8921	9.91	Postprocessed Carrier Float	12/7/2012	11:58:32 AM	POST-PE1.cor	1717	500328.332
1041198	1170991	314.516	010360	10360	11.51	Postprocessed Carrier Float	12/7/2012	11:58:34 AM	POST-PE1.cor	1717	500330.381
1041197	1170996	314.378	008885	8885	9.87	Postprocessed Carrier Float	12/7/2012	11:58:36 AM	POST-PE1.cor	1717	500332.423
1041197	1171001	314.116	008801	8801	9.78	Postprocessed Carrier Float	12/7/2012	11:58:38 AM	POST-PE1.cor	1717	500334.338
1041196	1171006	314.18	008432	8432	9.37	Postprocessed Carrier Float	12/7/2012	11:58:40 AM	POST-PE1.cor	1717	500336.346
1041196	1171011	314.237	008552	8552	9.50	Postprocessed Carrier Float	12/7/2012	11:58:42 AM	POST-PE1.cor	1717	500338.376
1041196	1171016	313.639	008402	8402	9.34	Postprocessed Code	12/7/2012	11:58:44 AM	POST-PE1.cor	1717	500340.399
1041196	1171020	314.275	009570	9570	10.63	Postprocessed Carrier Float	12/7/2012	11:58:46 AM	POST-PE1.cor	1717	500342.348
1041198	1171024	314.69	009193	9193	10.21	Postprocessed Code	12/7/2012	11:58:48 AM	POST-PE1.cor	1717	500344.399
1041201	1171021	314.785	009079	9079	10.09	Postprocessed Code	12/7/2012	11:58:50 AM	POST-PE1.cor	1717	500346.381

Easting	Northing	Elevation	Text	Rad cpm	uR/hr	Corr Type	GPS Date	GPS Time	Datafile	GPS Week	GPS Second
1041201	1171016	314.897	008885	8885	9.87	Postprocessed Code	12/7/2012	11:58:52 AM	POST-PE1.cor	1717	500348.377
1041201	1171011	315.034	008782	8782	9.76	Postprocessed Code	12/7/2012	11:58:54 AM	POST-PE1.cor	1717	500350.369
1041200	1171005	314.838	009841	9841	10.93	Postprocessed Code	12/7/2012	11:58:56 AM	POST-PE1.cor	1717	500352.384
1041200	1171000	315.084	008235	8235	9.15	Postprocessed Code	12/7/2012	11:58:58 AM	POST-PE1.cor	1717	500354.329
1041200	1170995	315.152	008472	8472	9.41	Postprocessed Code	12/7/2012	11:59:00 AM	POST-PE1.cor	1717	500356.302
1041200	1170989	315.48	009394	9394	10.44	Postprocessed Code	12/7/2012	11:59:02 AM	POST-PE1.cor	1717	500358.307
1041199	1170984	315.725	009302	9302	10.34	Postprocessed Code	12/7/2012	11:59:04 AM	POST-PE1.cor	1717	500360.356
1041199	1170979	315.537	008013	8013	8.90	Postprocessed Code	12/7/2012	11:59:06 AM	POST-PE1.cor	1717	500362.317
1041199	1170975	314.635	008368	8368	9.30	Postprocessed Code	12/7/2012	11:59:08 AM	POST-PE1.cor	1717	500364.327
1041199	1170975	314.263	008488	8488	9.43	Postprocessed Carrier Float	12/7/2012	11:59:10 AM	POST-PE1.cor	1717	500366.368
1041199	1170975	314.166	008885	8885	9.87	Postprocessed Carrier Float	12/7/2012	11:59:12 AM	POST-PE1.cor	1717	500368.379
1041199	1170975	315.698	008970	8970	9.97	Postprocessed Code	12/7/2012	11:59:14 AM	POST-PE1.cor	1717	500370.398
1041199	1170975	315.795	010151	10151	11.28	Postprocessed Code	12/7/2012	11:59:16 AM	POST-PE1.cor	1717	500372.374
1041199	1170977	315.617	009227	9227	10.25	Postprocessed Code	12/7/2012	11:59:18 AM	POST-PE1.cor	1717	500374.476
1041200	1170981	314.523	008099	8099	9.00	Postprocessed Code	12/7/2012	11:59:20 AM	POST-PE1.cor	1717	500376.366
1041199	1170987	314.504	008996	8996	10.00	Postprocessed Carrier Float	12/7/2012	11:59:22 AM	POST-PE1.cor	1717	500378.385
1041199	1170993	314.511	009239	9239	10.27	Postprocessed Carrier Float	12/7/2012	11:59:24 AM	POST-PE1.cor	1717	500380.35
1041199	1170999	314.409	007732	7732	8.59	Postprocessed Carrier Float	12/7/2012	11:59:26 AM	POST-PE1.cor	1717	500382.329
1041199	1171005	314.809	008598	8598	9.55	Postprocessed Carrier Float	12/7/2012	11:59:28 AM	POST-PE1.cor	1717	500384.298
1041199	1171010	314.754	009102	9102	10.11	Postprocessed Carrier Float	12/7/2012	11:59:30 AM	POST-PE1.cor	1717	500386.328
1041200	1171017	314.838	008939	8939	9.93	Postprocessed Code	12/7/2012	11:59:32 AM	POST-PE1.cor	1717	500388.445
1041200	1171021	314.945	009768	9768	10.85	Postprocessed Carrier Float	12/7/2012	11:59:34 AM	POST-PE1.cor	1717	500390.326
1041200	1171027	314.806	008950	8950	9.94	Postprocessed Code	12/7/2012	11:59:36 AM	POST-PE1.cor	1717	500392.391
1041200	1171032	314.346	009349	9349	10.39	Postprocessed Carrier Float	12/7/2012	11:59:38 AM	POST-PE1.cor	1717	500394.38
1041200	1171038	314.257	009172	9172	10.19	Postprocessed Carrier Float	12/7/2012	11:59:40 AM	POST-PE1.cor	1717	500396.314
1041200	1171043	313.966	009655	9655	10.73	Postprocessed Carrier Float	12/7/2012	11:59:42 AM	POST-PE1.cor	1717	500398.37
1041201	1171049	313.942	008013	8013	8.90	Postprocessed Carrier Float	12/7/2012	11:59:44 AM	POST-PE1.cor	1717	500400.385
1041200	1171053	313.8	008983	8983	9.98	Postprocessed Carrier Float	12/7/2012	11:59:46 AM	POST-PE1.cor	1717	500402.384
1041199	1171057	313.258	008338	8338	9.26	Postprocessed Carrier Float	12/7/2012	11:59:48 AM	POST-PE1.cor	1717	500404.409
1041196	1171055	313.225	006418	6418	7.13	Postprocessed Carrier Float	12/7/2012	11:59:50 AM	POST-PE1.cor	1717	500406.444
1041196	1171051	313.631	007278	7278	8.09	Postprocessed Code	12/7/2012	11:59:52 AM	POST-PE1.cor	1717	500408.366
1041196	1171046	313.78	009259	9259	10.29	Postprocessed Carrier Float	12/7/2012	11:59:54 AM	POST-PE1.cor	1717	500410.317
1041196	1171040	314.196	007793	7793	8.66	Postprocessed Carrier Float	12/7/2012	11:59:56 AM	POST-PE1.cor	1717	500412.32
1041196	1171035	314.514	009847	9847	10.94	Postprocessed Code	12/7/2012	11:59:58 AM	POST-PE1.cor	1717	500414.367
1041197	1171030	314.518	008392	8392	9.32	Postprocessed Code	12/7/2012	12:00:00 PM	POST-PE1.cor	1717	500416.389
1041197	1171025	313.606	008647	8647	9.61	Postprocessed Code	12/7/2012	12:00:02 PM	POST-PE1.cor	1717	500418.428
1041197	1171020	314.359	008460	8460	9.40	Postprocessed Carrier Float	12/7/2012	12:00:04 PM	POST-PE1.cor	1717	500420.335
1041194	1171019	314.713	008628	8628	9.59	Postprocessed Code	12/7/2012	12:00:06 PM	POST-PE1.cor	1717	500422.345

Easting	Northing	Elevation	Text	Rad cpm	uR/hr	Corr Type	GPS Date	GPS Time	Datafile	GPS Week	GPS Second
1041191	1171021	314.573	009172	9172	10.19	Postprocessed Code	12/7/2012	12:00:08 PM	POST-PE1.cor	1717	500424.33
1041191	1171025	314.395	009355	9355	10.39	Postprocessed Carrier Float	12/7/2012	12:00:10 PM	POST-PE1.cor	1717	500426.407
1041191	1171030	314.12	009779	9779	10.87	Postprocessed Carrier Float	12/7/2012	12:00:12 PM	POST-PE1.cor	1717	500428.272
1041192	1171034	314.31	010046	10046	11.16	Postprocessed Carrier Float	12/7/2012	12:00:14 PM	POST-PE1.cor	1717	500430.33
1041192	1171039	314.433	009545	9545	10.61	Postprocessed Carrier Float	12/7/2012	12:00:16 PM	POST-PE1.cor	1717	500432.322
1041193	1171044	314.204	009934	9934	11.04	Postprocessed Carrier Float	12/7/2012	12:00:18 PM	POST-PE1.cor	1717	500434.29
1041193	1171049	314.198	009898	9898	11.00	Postprocessed Carrier Float	12/7/2012	12:00:20 PM	POST-PE1.cor	1717	500436.339
1041192	1171053	313.898	009367	9367	10.41	Postprocessed Carrier Float	12/7/2012	12:00:22 PM	POST-PE1.cor	1717	500438.396
1041189	1171051	313.498	008171	8171	9.08	Postprocessed Carrier Float	12/7/2012	12:00:24 PM	POST-PE1.cor	1717	500440.446
1041189	1171047	314.076	009503	9503	10.56	Postprocessed Carrier Float	12/7/2012	12:00:26 PM	POST-PE1.cor	1717	500442.319
1041189	1171041	314.456	009556	9556	10.62	Postprocessed Carrier Float	12/7/2012	12:00:28 PM	POST-PE1.cor	1717	500444.399
1041189	1171036	314.193	010834	10834	12.04	Postprocessed Carrier Float	12/7/2012	12:00:30 PM	POST-PE1.cor	1717	500446.436
1041189	1171031	314.115	010547	10547	11.72	Postprocessed Carrier Float	12/7/2012	12:00:32 PM	POST-PE1.cor	1717	500448.41
1041188	1171026	313.632	010289	10289	11.43	Postprocessed Code	12/7/2012	12:00:34 PM	POST-PE1.cor	1717	500450.282
1041187	1171021	313.153	009080	9080	10.09	Postprocessed Carrier Float	12/7/2012	12:00:36 PM	POST-PE1.cor	1717	500452.303
1041185	1171021	314.216	009252	9252	10.28	Postprocessed Carrier Float	12/7/2012	12:00:38 PM	POST-PE1.cor	1717	500454.361
1041184	1171025	314.325	009495	9495	10.55	Postprocessed Carrier Float	12/7/2012	12:00:40 PM	POST-PE1.cor	1717	500456.342
1041182	1171030	314.035	010711	10711	11.90	Postprocessed Carrier Float	12/7/2012	12:00:42 PM	POST-PE1.cor	1717	500458.344
1041183	1171035	313.904	009392	9392	10.44	Postprocessed Carrier Float	12/7/2012	12:00:44 PM	POST-PE1.cor	1717	500460.39
1041182	1171040	314.106	009369	9369	10.41	Postprocessed Carrier Float	12/7/2012	12:00:46 PM	POST-PE1.cor	1717	500462.301
1041182	1171045	313.875	008858	8858	9.84	Postprocessed Carrier Float	12/7/2012	12:00:48 PM	POST-PE1.cor	1717	500464.307
1041181	1171048	313.859	009733	9733	10.81	Postprocessed Carrier Float	12/7/2012	12:00:50 PM	POST-PE1.cor	1717	500466.396
1041177	1171046	313.02	009848	9848	10.94	Postprocessed Carrier Float	12/7/2012	12:00:52 PM	POST-PE1.cor	1717	500468.429
1041178	1171041	313.274	009315	9315	10.35	Postprocessed Carrier Float	12/7/2012	12:00:54 PM	POST-PE1.cor	1717	500470.377
1041178	1171036	314.254	009522	9522	10.58	Postprocessed Carrier Float	12/7/2012	12:00:56 PM	POST-PE1.cor	1717	500472.357
1041178	1171033	313.562	010247	10247	11.39	Postprocessed Code	12/7/2012	12:00:58 PM	POST-PE1.cor	1717	500474.265
1041176	1171036	314.369	010773	10773	11.97	Postprocessed Carrier Float	12/7/2012	12:01:00 PM	POST-PE1.cor	1717	500476.367
1041173	1171040	314.267	010160	10160	11.29	Postprocessed Carrier Float	12/7/2012	12:01:02 PM	POST-PE1.cor	1717	500478.368
1041172	1171043	313.656	010317	10317	11.46	Postprocessed Carrier Float	12/7/2012	12:01:04 PM	POST-PE1.cor	1717	500480.315
1041175	1171045	313.605	009787	9787	10.87	Postprocessed Carrier Float	12/7/2012	12:01:06 PM	POST-PE1.cor	1717	500482.32
1041175	1171041	313.688	009521	9521	10.58	Postprocessed Carrier Float	12/7/2012	12:01:08 PM	POST-PE1.cor	1717	500484.292
1041174	1171039	313.977	009580	9580	10.64	Postprocessed Carrier Float	12/7/2012	12:01:10 PM	POST-PE1.cor	1717	500486.374
1041171	1171041	313.552	010761	10761	11.96	Postprocessed Carrier Float	12/7/2012	12:01:12 PM	POST-PE1.cor	1717	500488.449
1041169	1171043	313.208	009252	9252	10.28	Postprocessed Carrier Float	12/7/2012	12:01:14 PM	POST-PE1.cor	1717	500490.341
1041166	1171043	313.19	008010	8010	8.90	Postprocessed Carrier Float	12/7/2012	12:01:16 PM	POST-PE1.cor	1717	500492.35
1041168	1171039	314.164	009178	9178	10.20	Postprocessed Carrier Float	12/7/2012	12:01:18 PM	POST-PE1.cor	1717	500494.38
1041169	1171036	314.435	009783	9783	10.87	Postprocessed Carrier Float	12/7/2012	12:01:20 PM	POST-PE1.cor	1717	500496.37
1041169	1171036	314.348	009821	9821	10.91	Postprocessed Carrier Float	12/7/2012	12:01:22 PM	POST-PE1.cor	1717	500498.368

Easting	Northing	Elevation	Text	Rad cpm	uR/hr	Corr Type	GPS Date	GPS Time	Datafile	GPS Week	GPS Second
1041170	1171034	314.956	010259	10259	11.40	Postprocessed Carrier Float	12/7/2012	12:01:24 PM	POST-PE1.cor	1717	500500.393
1041171	1171032	315.132	010593	10593	11.77	Postprocessed Carrier Float	12/7/2012	12:01:26 PM	POST-PE1.cor	1717	500502.359
1041173	1171029	315.23	009782	9782	10.87	Postprocessed Carrier Float	12/7/2012	12:01:28 PM	POST-PE1.cor	1717	500504.422
1041173	1171028	315.175	010601	10601	11.78	Postprocessed Carrier Float	12/7/2012	12:01:30 PM	POST-PE1.cor	1717	500506.438
1041175	1171026	315.024	010310	10310	11.46	Postprocessed Carrier Float	12/7/2012	12:01:32 PM	POST-PE1.cor	1717	500508.427
1041177	1171024	314.986	010481	10481	11.65	Postprocessed Carrier Float	12/7/2012	12:01:34 PM	POST-PE1.cor	1717	500510.409
1041179	1171022	314.38	009467	9467	10.52	Postprocessed Carrier Float	12/7/2012	12:01:36 PM	POST-PE1.cor	1717	500512.336
1041179	1171020	314.498	008586	8586	9.54	Postprocessed Carrier Float	12/7/2012	12:01:38 PM	POST-PE1.cor	1717	500514.469
1041175	1171018	314.644	010481	10481	11.65	Postprocessed Carrier Float	12/7/2012	12:01:40 PM	POST-PE1.cor	1717	500516.444
1041172	1171018	314.968	010510	10510	11.68	Postprocessed Carrier Float	12/7/2012	12:01:42 PM	POST-PE1.cor	1717	500518.46
1041170	1171021	315.224	010144	10144	11.27	Postprocessed Carrier Float	12/7/2012	12:01:44 PM	POST-PE1.cor	1717	500520.442
1041167	1171024	315.069	008996	8996	10.00	Postprocessed Carrier Float	12/7/2012	12:01:46 PM	POST-PE1.cor	1717	500522.433
1041165	1171027	314.871	009517	9517	10.57	Postprocessed Carrier Float	12/7/2012	12:01:48 PM	POST-PE1.cor	1717	500524.349
1041163	1171030	314.424	009279	9279	10.31	Postprocessed Carrier Float	12/7/2012	12:01:50 PM	POST-PE1.cor	1717	500526.391
1041161	1171033	314.119	009302	9302	10.34	Postprocessed Carrier Float	12/7/2012	12:01:52 PM	POST-PE1.cor	1717	500528.399
1041158	1171035	313.903	008268	8268	9.19	Postprocessed Carrier Float	12/7/2012	12:01:54 PM	POST-PE1.cor	1717	500530.381
1041158	1171036	313.917	008024	8024	8.92	Postprocessed Carrier Float	12/7/2012	12:01:56 PM	POST-PE1.cor	1717	500532.388
1041158	1171036	313.888	009644	9644	10.72	Postprocessed Carrier Float	12/7/2012	12:01:58 PM	POST-PE1.cor	1717	500534.392
1041157	1171038	313.445	010045	10045	11.16	Postprocessed Carrier Float	12/7/2012	12:02:00 PM	POST-PE1.cor	1717	500536.434
1041157	1171039	313.355	009567	9567	10.63	Postprocessed Carrier Float	12/7/2012	12:02:02 PM	POST-PE1.cor	1717	500538.406
1041159	1171040	313.569	009238	9238	10.26	Postprocessed Carrier Float	12/7/2012	12:02:04 PM	POST-PE1.cor	1717	500540.338
1041160	1171039	313.963	009112	9112	10.12	Postprocessed Carrier Float	12/7/2012	12:02:06 PM	POST-PE1.cor	1717	500542.294
1041162	1171036	314.435	009802	9802	10.89	Postprocessed Carrier Float	12/7/2012	12:02:08 PM	POST-PE1.cor	1717	500544.3
1041164	1171032	315.037	009957	9957	11.06	Postprocessed Carrier Float	12/7/2012	12:02:10 PM	POST-PE1.cor	1717	500546.392
1041166	1171029	315.193	009937	9937	11.04	Postprocessed Carrier Float	12/7/2012	12:02:12 PM	POST-PE1.cor	1717	500548.352
1041168	1171026	315.331	010108	10108	11.23	Postprocessed Carrier Float	12/7/2012	12:02:14 PM	POST-PE1.cor	1717	500550.33
1041170	1171023	315.249	009061	9061	10.07	Postprocessed Carrier Float	12/7/2012	12:02:16 PM	POST-PE1.cor	1717	500552.301
1041172	1171020	315.1	010473	10473	11.64	Postprocessed Carrier Float	12/7/2012	12:02:18 PM	POST-PE1.cor	1717	500554.315
1041175	1171017	314.679	009422	9422	10.47	Postprocessed Carrier Float	12/7/2012	12:02:20 PM	POST-PE1.cor	1717	500556.32
1041178	1171018	314.389	010346	10346	11.50	Postprocessed Carrier Float	12/7/2012	12:02:22 PM	POST-PE1.cor	1717	500558.317
1041177	1171022	314.504	010389	10389	11.54	Postprocessed Carrier Float	12/7/2012	12:02:24 PM	POST-PE1.cor	1717	500560.403
1041174	1171024	315.084	009394	9394	10.44	Postprocessed Carrier Float	12/7/2012	12:02:26 PM	POST-PE1.cor	1717	500562.364
1041172	1171027	315.355	009804	9804	10.89	Postprocessed Carrier Float	12/7/2012	12:02:28 PM	POST-PE1.cor	1717	500564.407
1041170	1171030	315.308	010220	10220	11.36	Postprocessed Carrier Float	12/7/2012	12:02:30 PM	POST-PE1.cor	1717	500566.28
1041168	1171033	315.005	010268	10268	11.41	Postprocessed Carrier Float	12/7/2012	12:02:32 PM	POST-PE1.cor	1717	500568.275
1041166	1171036	314.612	009356	9356	10.40	Postprocessed Carrier Float	12/7/2012	12:02:34 PM	POST-PE1.cor	1717	500570.428
1041164	1171039	314.079	008632	8632	9.59	Postprocessed Carrier Float	12/7/2012	12:02:36 PM	POST-PE1.cor	1717	500572.458
1041164	1171041	313.286	009389	9389	10.43	Postprocessed Carrier Float	12/7/2012	12:02:38 PM	POST-PE1.cor	1717	500574.436

Easting	Northing	Elevation	Text	Rad cpm	uR/hr	Corr Type	GPS Date	GPS Time	Datafile	GPS Week	GPS Second
1041163	1171043	312.674	009961	9961	11.07	Postprocessed Carrier Float	12/7/2012	12:02:40 PM	POST-PE1.cor	1717	500576.375
1041164	1171044	311.942	010087	10087	11.21	Postprocessed Carrier Float	12/7/2012	12:02:42 PM	POST-PE1.cor	1717	500578.337
1041164	1171045	312.031	009893	9893	10.99	Postprocessed Carrier Float	12/7/2012	12:02:44 PM	POST-PE1.cor	1717	500580.406
1041164	1171045	312.071	009273	9273	10.30	Postprocessed Carrier Float	12/7/2012	12:02:46 PM	POST-PE1.cor	1717	500582.439
1041164	1171045	312.019	008169	8169	9.08	Postprocessed Carrier Float	12/7/2012	12:02:48 PM	POST-PE1.cor	1717	500584.436
1041164	1171045	312.043	010343	10343	11.49	Postprocessed Carrier Float	12/7/2012	12:02:50 PM	POST-PE1.cor	1717	500586.381
1041454	1173204	314.531	009783	9783	10.87	Postprocessed Carrier Float	11/29/2012	12:54:40 PM	POST-PE2.cor	1716	417296.301
1041454	1173203	315.308	008944	8944	9.94	Postprocessed Carrier Float	11/29/2012	12:54:42 PM	POST-PE2.cor	1716	417298.307
1041454	1173203	314.871	010069	10069	11.19	Postprocessed Carrier Float	11/29/2012	12:54:44 PM	POST-PE2.cor	1716	417300.292
1041454	1173204	314.235	008647	8647	9.61	Postprocessed Carrier Float	11/29/2012	12:54:46 PM	POST-PE2.cor	1716	417302.31
1041454	1173204	313.977	009105	9105	10.12	Postprocessed Carrier Float	11/29/2012	12:54:48 PM	POST-PE2.cor	1716	417304.344
1041456	1173205	314.116	007821	7821	8.69	Postprocessed Carrier Float	11/29/2012	12:54:50 PM	POST-PE2.cor	1716	417306.352
1041459	1173204	314.377	008903	8903	9.89	Postprocessed Carrier Float	11/29/2012	12:54:52 PM	POST-PE2.cor	1716	417308.392
1041464	1173204	314.096	009691	9691	10.77	Postprocessed Carrier Float	11/29/2012	12:54:54 PM	POST-PE2.cor	1716	417310.305
1041470	1173203	313.935	008180	8180	9.09	Postprocessed Carrier Float	11/29/2012	12:54:56 PM	POST-PE2.cor	1716	417312.326
1041476	1173203	314.477	009736	9736	10.82	Postprocessed Carrier Float	11/29/2012	12:54:58 PM	POST-PE2.cor	1716	417314.365
1041481	1173202	314.563	008566	8566	9.52	Postprocessed Carrier Float	11/29/2012	12:55:00 PM	POST-PE2.cor	1716	417316.357
1041486	1173201	314.27	008838	8838	9.82	Postprocessed Carrier Float	11/29/2012	12:55:02 PM	POST-PE2.cor	1716	417318.379
1041491	1173201	313.675	009694	9694	10.77	Postprocessed Carrier Float	11/29/2012	12:55:04 PM	POST-PE2.cor	1716	417320.393
1041496	1173200	313.757	009231	9231	10.26	Postprocessed Carrier Float	11/29/2012	12:55:06 PM	POST-PE2.cor	1716	417322.356
1041499	1173201	313.85	009817	9817	10.91	Postprocessed Carrier Float	11/29/2012	12:55:08 PM	POST-PE2.cor	1716	417324.39
1041498	1173203	313.563	009282	9282	10.31	Postprocessed Carrier Float	11/29/2012	12:55:10 PM	POST-PE2.cor	1716	417326.417
1041492	1173204	313.534	009046	9046	10.05	Postprocessed Carrier Float	11/29/2012	12:55:12 PM	POST-PE2.cor	1716	417328.371
1041487	1173205	314.173	008793	8793	9.77	Postprocessed Carrier Float	11/29/2012	12:55:14 PM	POST-PE2.cor	1716	417330.376
1041482	1173205	314.417	010037	10037	11.15	Postprocessed Carrier Float	11/29/2012	12:55:16 PM	POST-PE2.cor	1716	417332.313
1041477	1173205	314.217	009987	9987	11.10	Postprocessed Carrier Float	11/29/2012	12:55:18 PM	POST-PE2.cor	1716	417334.358
1041471	1173206	314.085	009151	9151	10.17	Postprocessed Carrier Float	11/29/2012	12:55:20 PM	POST-PE2.cor	1716	417336.387
1041466	1173206	313.913	008544	8544	9.49	Postprocessed Carrier Float	11/29/2012	12:55:22 PM	POST-PE2.cor	1716	417338.368
1041461	1173206	313.987	008904	8904	9.89	Postprocessed Carrier Float	11/29/2012	12:55:24 PM	POST-PE2.cor	1716	417340.284
1041457	1173207	314.22	007981	7981	8.87	Postprocessed Carrier Float	11/29/2012	12:55:26 PM	POST-PE2.cor	1716	417342.335
1041452	1173207	314.151	009153	9153	10.17	Postprocessed Carrier Float	11/29/2012	12:55:28 PM	POST-PE2.cor	1716	417344.331
1041450	1173211	314.379	009654	9654	10.73	Postprocessed Carrier Float	11/29/2012	12:55:30 PM	POST-PE2.cor	1716	417346.31
1041453	1173211	314.08	008392	8392	9.32	Postprocessed Carrier Float	11/29/2012	12:55:32 PM	POST-PE2.cor	1716	417348.265
1041458	1173211	314.165	009142	9142	10.16	Postprocessed Carrier Float	11/29/2012	12:55:34 PM	POST-PE2.cor	1716	417350.381
1041463	1173211	314.011	008948	8948	9.94	Postprocessed Carrier Float	11/29/2012	12:55:36 PM	POST-PE2.cor	1716	417352.422
1041468	1173210	314.155	008081	8081	8.98	Postprocessed Carrier Float	11/29/2012	12:55:38 PM	POST-PE2.cor	1716	417354.317
1041472	1173209	314.254	009707	9707	10.79	Postprocessed Carrier Float	11/29/2012	12:55:40 PM	POST-PE2.cor	1716	417356.387
1041477	1173207	314.524	009426	9426	10.47	Postprocessed Carrier Float	11/29/2012	12:55:42 PM	POST-PE2.cor	1716	417358.394

Easting	Northing	Elevation	Text	Rad cpm	uR/hr	Corr Type	GPS Date	GPS Time	Datafile	GPS Week	GPS Second
1041481	1173207	314.889	008168	8168	9.08	Postprocessed Carrier Float	11/29/2012	12:55:44 PM	POST-PE2.cor	1716	417360.444
1041486	1173206	314.567	009120	9120	10.13	Postprocessed Carrier Float	11/29/2012	12:55:46 PM	POST-PE2.cor	1716	417362.354
1041490	1173205	314.243	008632	8632	9.59	Postprocessed Carrier Float	11/29/2012	12:55:48 PM	POST-PE2.cor	1716	417364.337
1041495	1173204	313.43	008369	8369	9.30	Postprocessed Carrier Float	11/29/2012	12:55:50 PM	POST-PE2.cor	1716	417366.315
1041499	1173204	313.807	010919	10919	12.13	Postprocessed Carrier Float	11/29/2012	12:55:52 PM	POST-PE2.cor	1716	417368.383
1041500	1173206	314.506	009532	9532	10.59	Postprocessed Carrier Float	11/29/2012	12:55:54 PM	POST-PE2.cor	1716	417370.335
1041500	1173207	314.569	008680	8680	9.64	Postprocessed Carrier Float	11/29/2012	12:55:56 PM	POST-PE2.cor	1716	417372.324
1041496	1173208	313.845	009317	9317	10.35	Postprocessed Carrier Float	11/29/2012	12:55:58 PM	POST-PE2.cor	1716	417374.344
1041490	1173209	314.218	009379	9379	10.42	Postprocessed Carrier Float	11/29/2012	12:56:00 PM	POST-PE2.cor	1716	417376.321
1041485	1173210	314.263	009766	9766	10.85	Postprocessed Carrier Float	11/29/2012	12:56:02 PM	POST-PE2.cor	1716	417378.321
1041480	1173210	314.412	009588	9588	10.65	Postprocessed Carrier Float	11/29/2012	12:56:04 PM	POST-PE2.cor	1716	417380.426
1041475	1173211	314.351	008661	8661	9.62	Postprocessed Carrier Float	11/29/2012	12:56:06 PM	POST-PE2.cor	1716	417382.426
1041470	1173211	314.146	008896	8896	9.88	Postprocessed Carrier Float	11/29/2012	12:56:08 PM	POST-PE2.cor	1716	417384.459
1041465	1173211	314.14	008641	8641	9.60	Postprocessed Carrier Float	11/29/2012	12:56:10 PM	POST-PE2.cor	1716	417386.413
1041460	1173211	314.26	008775	8775	9.75	Postprocessed Carrier Float	11/29/2012	12:56:12 PM	POST-PE2.cor	1716	417388.38
1041455	1173212	314.188	008798	8798	9.78	Postprocessed Carrier Float	11/29/2012	12:56:14 PM	POST-PE2.cor	1716	417390.324
1041451	1173213	314.42	008267	8267	9.19	Postprocessed Carrier Float	11/29/2012	12:56:16 PM	POST-PE2.cor	1716	417392.338
1041450	1173217	314.534	008174	8174	9.08	Postprocessed Carrier Float	11/29/2012	12:56:18 PM	POST-PE2.cor	1716	417394.36
1041454	1173217	314.194	009000	9000	10.00	Postprocessed Carrier Float	11/29/2012	12:56:20 PM	POST-PE2.cor	1716	417396.352
1041459	1173216	314.523	008235	8235	9.15	Postprocessed Carrier Float	11/29/2012	12:56:22 PM	POST-PE2.cor	1716	417398.348
1041465	1173215	314.453	008794	8794	9.77	Postprocessed Carrier Float	11/29/2012	12:56:24 PM	POST-PE2.cor	1716	417400.436
1041469	1173214	314.49	008252	8252	9.17	Postprocessed Carrier Float	11/29/2012	12:56:26 PM	POST-PE2.cor	1716	417402.36
1041475	1173214	314.4	008968	8968	9.96	Postprocessed Carrier Float	11/29/2012	12:56:28 PM	POST-PE2.cor	1716	417404.456
1041480	1173214	314.238	008885	8885	9.87	Postprocessed Carrier Float	11/29/2012	12:56:30 PM	POST-PE2.cor	1716	417406.383
1041484	1173213	314.497	009090	9090	10.10	Postprocessed Carrier Float	11/29/2012	12:56:32 PM	POST-PE2.cor	1716	417408.316
1041488	1173212	314.397	009215	9215	10.24	Postprocessed Carrier Float	11/29/2012	12:56:34 PM	POST-PE2.cor	1716	417410.291
1041493	1173212	314.35	010461	10461	11.62	Postprocessed Carrier Float	11/29/2012	12:56:36 PM	POST-PE2.cor	1716	417412.297
1041498	1173211	313.963	009053	9053	10.06	Postprocessed Carrier Float	11/29/2012	12:56:38 PM	POST-PE2.cor	1716	417414.284
1041501	1173212	314.257	009633	9633	10.70	Postprocessed Carrier Float	11/29/2012	12:56:40 PM	POST-PE2.cor	1716	417416.41
1041502	1173214	314.054	009017	9017	10.02	Postprocessed Carrier Float	11/29/2012	12:56:42 PM	POST-PE2.cor	1716	417418.341
1041498	1173215	313.507	008386	8386	9.32	Postprocessed Carrier Float	11/29/2012	12:56:44 PM	POST-PE2.cor	1716	417420.308
1041493	1173215	313.729	008421	8421	9.36	Postprocessed Carrier Float	11/29/2012	12:56:46 PM	POST-PE2.cor	1716	417422.288
1041488	1173216	314.062	008326	8326	9.25	Postprocessed Carrier Float	11/29/2012	12:56:48 PM	POST-PE2.cor	1716	417424.297
1041483	1173216	314.137	007803	7803	8.67	Postprocessed Carrier Float	11/29/2012	12:56:50 PM	POST-PE2.cor	1716	417426.461
1041479	1173216	314.032	009810	9810	10.90	Postprocessed Carrier Float	11/29/2012	12:56:52 PM	POST-PE2.cor	1716	417428.315
1041474	1173216	314.044	009515	9515	10.57	Postprocessed Carrier Float	11/29/2012	12:56:54 PM	POST-PE2.cor	1716	417430.413
1041469	1173217	314.303	009234	9234	10.26	Postprocessed Carrier Float	11/29/2012	12:56:56 PM	POST-PE2.cor	1716	417432.403
1041464	1173218	314.303	008617	8617	9.57	Postprocessed Carrier Float	11/29/2012	12:56:58 PM	POST-PE2.cor	1716	417434.381

Easting	Northing	Elevation	Text	Rad cpm	uR/hr	Corr Type	GPS Date	GPS Time	Datafile	GPS Week	GPS Second
1041459	1173218	314.358	009426	9426	10.47	Postprocessed Carrier Float	11/29/2012	12:57:00 PM	POST-PE2.cor	1716	417436.361
1041454	1173218	314.188	008299	8299	9.22	Postprocessed Carrier Float	11/29/2012	12:57:02 PM	POST-PE2.cor	1716	417438.288
1041450	1173220	314.298	007898	7898	8.78	Postprocessed Carrier Float	11/29/2012	12:57:04 PM	POST-PE2.cor	1716	417440.321
1041450	1173223	314.297	009043	9043	10.05	Postprocessed Carrier Float	11/29/2012	12:57:06 PM	POST-PE2.cor	1716	417442.412
1041454	1173223	314.143	008627	8627	9.59	Postprocessed Carrier Float	11/29/2012	12:57:08 PM	POST-PE2.cor	1716	417444.367
1041459	1173222	314.376	008954	8954	9.95	Postprocessed Carrier Float	11/29/2012	12:57:10 PM	POST-PE2.cor	1716	417446.391
1041464	1173222	314.634	009034	9034	10.04	Postprocessed Carrier Float	11/29/2012	12:57:12 PM	POST-PE2.cor	1716	417448.418
1041468	1173221	314.587	009002	9002	10.00	Postprocessed Carrier Float	11/29/2012	12:57:14 PM	POST-PE2.cor	1716	417450.337
1041474	1173221	314.272	009442	9442	10.49	Postprocessed Carrier Float	11/29/2012	12:57:16 PM	POST-PE2.cor	1716	417452.404
1041479	1173221	314.313	007865	7865	8.74	Postprocessed Carrier Float	11/29/2012	12:57:18 PM	POST-PE2.cor	1716	417454.444
1041484	1173220	314.046	008261	8261	9.18	Postprocessed Carrier Float	11/29/2012	12:57:20 PM	POST-PE2.cor	1716	417456.385
1041489	1173220	314.143	009104	9104	10.12	Postprocessed Carrier Float	11/29/2012	12:57:22 PM	POST-PE2.cor	1716	417458.364
1041494	1173220	313.956	010086	10086	11.21	Postprocessed Carrier Float	11/29/2012	12:57:24 PM	POST-PE2.cor	1716	417460.44
1041498	1173220	313.568	008932	8932	9.92	Postprocessed Carrier Float	11/29/2012	12:57:26 PM	POST-PE2.cor	1716	417462.374
1041501	1173220	313.668	009426	9426	10.47	Postprocessed Carrier Float	11/29/2012	12:57:28 PM	POST-PE2.cor	1716	417464.287
1041502	1173221	314.019	008529	8529	9.48	Postprocessed Carrier Float	11/29/2012	12:57:30 PM	POST-PE2.cor	1716	417466.473
1041503	1173222	314.107	009900	9900	11.00	Postprocessed Carrier Float	11/29/2012	12:57:32 PM	POST-PE2.cor	1716	417468.398
1041499	1173222	313.53	009483	9483	10.54	Postprocessed Carrier Float	11/29/2012	12:57:34 PM	POST-PE2.cor	1716	417470.391
1041493	1173223	313.863	008557	8557	9.51	Postprocessed Carrier Float	11/29/2012	12:57:36 PM	POST-PE2.cor	1716	417472.436
1041488	1173223	314.029	008815	8815	9.79	Postprocessed Carrier Float	11/29/2012	12:57:38 PM	POST-PE2.cor	1716	417474.453
1041483	1173223	314.263	008936	8936	9.93	Postprocessed Carrier Float	11/29/2012	12:57:40 PM	POST-PE2.cor	1716	417476.31
1041478	1173223	313.893	009071	9071	10.08	Postprocessed Carrier Float	11/29/2012	12:57:42 PM	POST-PE2.cor	1716	417478.305
1041473	1173224	314.158	009461	9461	10.51	Postprocessed Carrier Float	11/29/2012	12:57:44 PM	POST-PE2.cor	1716	417480.368
1041468	1173224	314.318	009404	9404	10.45	Postprocessed Carrier Float	11/29/2012	12:57:46 PM	POST-PE2.cor	1716	417482.381
1041462	1173224	314.17	007787	7787	8.65	Postprocessed Carrier Float	11/29/2012	12:57:48 PM	POST-PE2.cor	1716	417484.363
1041457	1173224	314.112	008114	8114	9.02	Postprocessed Carrier Float	11/29/2012	12:57:50 PM	POST-PE2.cor	1716	417486.322
1041452	1173225	314.256	008349	8349	9.28	Postprocessed Carrier Float	11/29/2012	12:57:52 PM	POST-PE2.cor	1716	417488.442
1041449	1173227	314.181	009118	9118	10.13	Postprocessed Carrier Float	11/29/2012	12:57:54 PM	POST-PE2.cor	1716	417490.382
1041451	1173229	314.372	008557	8557	9.51	Postprocessed Carrier Float	11/29/2012	12:57:56 PM	POST-PE2.cor	1716	417492.325
1041455	1173228	314.325	008199	8199	9.11	Postprocessed Carrier Float	11/29/2012	12:57:58 PM	POST-PE2.cor	1716	417494.299
1041461	1173228	314.136	008657	8657	9.62	Postprocessed Carrier Float	11/29/2012	12:58:00 PM	POST-PE2.cor	1716	417496.423
1041466	1173227	314.347	008447	8447	9.39	Postprocessed Carrier Float	11/29/2012	12:58:02 PM	POST-PE2.cor	1716	417498.393
1041471	1173227	314.15	008356	8356	9.28	Postprocessed Carrier Float	11/29/2012	12:58:04 PM	POST-PE2.cor	1716	417500.307
1041477	1173226	313.949	009252	9252	10.28	Postprocessed Carrier Float	11/29/2012	12:58:06 PM	POST-PE2.cor	1716	417502.288
1041483	1173226	314.112	008873	8873	9.86	Postprocessed Carrier Float	11/29/2012	12:58:08 PM	POST-PE2.cor	1716	417504.375
1041488	1173226	314.135	009434	9434	10.48	Postprocessed Carrier Float	11/29/2012	12:58:10 PM	POST-PE2.cor	1716	417506.302
1041493	1173226	313.847	008157	8157	9.06	Postprocessed Carrier Float	11/29/2012	12:58:12 PM	POST-PE2.cor	1716	417508.265
1041498	1173225	313.451	008670	8670	9.63	Postprocessed Carrier Float	11/29/2012	12:58:14 PM	POST-PE2.cor	1716	417510.326

Easting	Northing	Elevation	Text	Rad cpm	uR/hr	Corr Type	GPS Date	GPS Time	Datafile	GPS Week	GPS Second
1041501	1173226	313.773	008694	8694	9.66	Postprocessed Carrier Float	11/29/2012	12:58:16 PM	POST-PE2.cor	1716	417512.292
1041501	1173228	313.816	009521	9521	10.58	Postprocessed Carrier Float	11/29/2012	12:58:18 PM	POST-PE2.cor	1716	417514.306
1041496	1173228	313.43	008312	8312	9.24	Postprocessed Carrier Float	11/29/2012	12:58:20 PM	POST-PE2.cor	1716	417516.351
1041491	1173228	313.392	008614	8614	9.57	Postprocessed Carrier Float	11/29/2012	12:58:22 PM	POST-PE2.cor	1716	417518.415
1041485	1173229	313.935	009328	9328	10.36	Postprocessed Carrier Float	11/29/2012	12:58:24 PM	POST-PE2.cor	1716	417520.318
1041479	1173229	313.854	009740	9740	10.82	Postprocessed Carrier Float	11/29/2012	12:58:26 PM	POST-PE2.cor	1716	417522.399
1041474	1173229	313.929	008456	8456	9.40	Postprocessed Carrier Float	11/29/2012	12:58:28 PM	POST-PE2.cor	1716	417524.405
1041468	1173230	313.838	009551	9551	10.61	Postprocessed Carrier Float	11/29/2012	12:58:30 PM	POST-PE2.cor	1716	417526.428
1041463	1173230	314.106	008606	8606	9.56	Postprocessed Carrier Float	11/29/2012	12:58:32 PM	POST-PE2.cor	1716	417528.339
1041459	1173230	314.169	009943	9943	11.05	Postprocessed Carrier Float	11/29/2012	12:58:34 PM	POST-PE2.cor	1716	417530.413
1041454	1173231	314.287	008316	8316	9.24	Postprocessed Carrier Float	11/29/2012	12:58:36 PM	POST-PE2.cor	1716	417532.396
1041449	1173232	314.422	008462	8462	9.40	Postprocessed Carrier Float	11/29/2012	12:58:38 PM	POST-PE2.cor	1716	417534.472
1041450	1173235	314.516	009273	9273	10.30	Postprocessed Carrier Float	11/29/2012	12:58:40 PM	POST-PE2.cor	1716	417536.263
1041453	1173235	314.408	009017	9017	10.02	Postprocessed Carrier Float	11/29/2012	12:58:42 PM	POST-PE2.cor	1716	417538.315
1041458	1173234	314.358	008543	8543	9.49	Postprocessed Carrier Float	11/29/2012	12:58:44 PM	POST-PE2.cor	1716	417540.41
1041463	1173234	314.438	007944	7944	8.83	Postprocessed Carrier Float	11/29/2012	12:58:46 PM	POST-PE2.cor	1716	417542.366
1041468	1173234	314.173	009496	9496	10.55	Postprocessed Carrier Float	11/29/2012	12:58:48 PM	POST-PE2.cor	1716	417544.397
1041474	1173234	314.135	009181	9181	10.20	Postprocessed Carrier Float	11/29/2012	12:58:50 PM	POST-PE2.cor	1716	417546.317
1041479	1173233	314.188	008718	8718	9.69	Postprocessed Carrier Float	11/29/2012	12:58:52 PM	POST-PE2.cor	1716	417548.364
1041482	1173233	314.388	010085	10085	11.21	Postprocessed Carrier Float	11/29/2012	12:58:54 PM	POST-PE2.cor	1716	417550.372
1041483	1173236	314.09	008790	8790	9.77	Postprocessed Carrier Float	11/29/2012	12:58:56 PM	POST-PE2.cor	1716	417552.396
1041481	1173237	313.841	007944	7944	8.83	Postprocessed Carrier Float	11/29/2012	12:58:58 PM	POST-PE2.cor	1716	417554.324
1041475	1173237	313.703	008904	8904	9.89	Postprocessed Carrier Float	11/29/2012	12:59:00 PM	POST-PE2.cor	1716	417556.412
1041470	1173237	314.035	009646	9646	10.72	Postprocessed Carrier Float	11/29/2012	12:59:02 PM	POST-PE2.cor	1716	417558.331
1041465	1173237	314.115	009003	9003	10.00	Postprocessed Carrier Float	11/29/2012	12:59:04 PM	POST-PE2.cor	1716	417560.439
1041460	1173237	313.973	009427	9427	10.47	Postprocessed Carrier Float	11/29/2012	12:59:06 PM	POST-PE2.cor	1716	417562.377
1041455	1173238	314.19	009454	9454	10.50	Postprocessed Carrier Float	11/29/2012	12:59:08 PM	POST-PE2.cor	1716	417564.443
1041451	1173237	314.402	008158	8158	9.06	Postprocessed Carrier Float	11/29/2012	12:59:10 PM	POST-PE2.cor	1716	417566.362
1041448	1173240	314.381	008535	8535	9.48	Postprocessed Carrier Float	11/29/2012	12:59:12 PM	POST-PE2.cor	1716	417568.54
1041450	1173242	314.221	007598	7598	8.44	Postprocessed Carrier Float	11/29/2012	12:59:14 PM	POST-PE2.cor	1716	417570.436
1041454	1173242	314.168	007772	7772	8.64	Postprocessed Carrier Float	11/29/2012	12:59:16 PM	POST-PE2.cor	1716	417572.408
1041460	1173241	314.12	009110	9110	10.12	Postprocessed Carrier Float	11/29/2012	12:59:18 PM	POST-PE2.cor	1716	417574.382
1041465	1173241	314.096	008564	8564	9.52	Postprocessed Carrier Float	11/29/2012	12:59:20 PM	POST-PE2.cor	1716	417576.337
1041470	1173240	313.969	009410	9410	10.46	Postprocessed Carrier Float	11/29/2012	12:59:22 PM	POST-PE2.cor	1716	417578.384
1041475	1173240	313.664	007827	7827	8.70	Postprocessed Carrier Float	11/29/2012	12:59:24 PM	POST-PE2.cor	1716	417580.417
1041480	1173240	313.821	008656	8656	9.62	Postprocessed Carrier Float	11/29/2012	12:59:26 PM	POST-PE2.cor	1716	417582.465
1041484	1173241	313.886	009623	9623	10.69	Postprocessed Carrier Float	11/29/2012	12:59:28 PM	POST-PE2.cor	1716	417584.398
1041485	1173243	313.775	009024	9024	10.03	Postprocessed Carrier Float	11/29/2012	12:59:30 PM	POST-PE2.cor	1716	417586.333

Easting	Northing	Elevation	Text	Rad cpm	uR/hr	Corr Type	GPS Date	GPS Time	Datafile	GPS Week	GPS Second
1041483	1173245	313.945	008229	8229	9.14	Postprocessed Carrier Float	11/29/2012	12:59:32 PM	POST-PE2.cor	1716	417588.263
1041478	1173244	313.822	008329	8329	9.25	Postprocessed Carrier Float	11/29/2012	12:59:34 PM	POST-PE2.cor	1716	417590.404
1041473	1173244	313.893	007968	7968	8.85	Postprocessed Carrier Float	11/29/2012	12:59:36 PM	POST-PE2.cor	1716	417592.349
1041467	1173244	313.921	009520	9520	10.58	Postprocessed Carrier Float	11/29/2012	12:59:38 PM	POST-PE2.cor	1716	417594.383
1041463	1173244	314.089	007750	7750	8.61	Postprocessed Carrier Float	11/29/2012	12:59:40 PM	POST-PE2.cor	1716	417596.371
1041457	1173244	314.232	007879	7879	8.75	Postprocessed Carrier Float	11/29/2012	12:59:42 PM	POST-PE2.cor	1716	417598.317
1041452	1173244	314.041	008600	8600	9.56	Postprocessed Carrier Float	11/29/2012	12:59:44 PM	POST-PE2.cor	1716	417600.404
1041448	1173244	314.501	009012	9012	10.01	Postprocessed Carrier Float	11/29/2012	12:59:46 PM	POST-PE2.cor	1716	417602.354
1041448	1173247	314.552	008948	8948	9.94	Postprocessed Code	11/29/2012	12:59:48 PM	POST-PE2.cor	1716	417604.406
1041446	1173246	311.939	008246	8246	9.16	Postprocessed Code	11/29/2012	12:59:50 PM	POST-PE2.cor	1716	417606.365
1041447	1173249	313.623	008968	8968	9.96	Postprocessed Code	11/29/2012	12:59:52 PM	POST-PE2.cor	1716	417608.345
1041447	1173249	314.749	007535	7535	8.37	Postprocessed Code	11/29/2012	12:59:54 PM	POST-PE2.cor	1716	417610.377
1041447	1173247	311.931	007496	7496	8.33	Postprocessed Carrier Float	11/29/2012	12:59:56 PM	POST-PE2.cor	1716	417612.265
1041447	1173247	317.134	008506	8506	9.45	Postprocessed Carrier Float	11/29/2012	12:59:58 PM	POST-PE2.cor	1716	417614.232
1041451	1173246	319.902	007836	7836	8.71	Postprocessed Carrier Float	11/29/2012	1:00:00 PM	POST-PE2.cor	1716	417616.334
1041456	1173246	320.111	009099	9099	10.11	Postprocessed Carrier Float	11/29/2012	1:00:02 PM	POST-PE2.cor	1716	417618.348
1041461	1173247	312.421	007881	7881	8.76	Postprocessed Carrier Float	11/29/2012	1:00:04 PM	POST-PE2.cor	1716	417620.291
1041465	1173246	314.136	008615	8615	9.57	Postprocessed Carrier Float	11/29/2012	1:00:06 PM	POST-PE2.cor	1716	417622.312
1041470	1173246	314.652	007581	7581	8.42	Postprocessed Carrier Float	11/29/2012	1:00:08 PM	POST-PE2.cor	1716	417624.235
1041475	1173246	317.111	008431	8431	9.37	Postprocessed Carrier Float	11/29/2012	1:00:10 PM	POST-PE2.cor	1716	417626.447
1041480	1173246	316.442	008394	8394	9.33	Postprocessed Carrier Float	11/29/2012	1:00:12 PM	POST-PE2.cor	1716	417628.432
1041483	1173247	315.034	009569	9569	10.63	Postprocessed Carrier Float	11/29/2012	1:00:14 PM	POST-PE2.cor	1716	417630.338
1041487	1173247	316.099	009313	9313	10.35	Postprocessed Code	11/29/2012	1:00:16 PM	POST-PE2.cor	1716	417632.357
1041490	1173247	314.134	009057	9057	10.06	Postprocessed Code	11/29/2012	1:00:18 PM	POST-PE2.cor	1716	417634.416
1041494	1173246	313.65	009041	9041	10.05	Postprocessed Code	11/29/2012	1:00:20 PM	POST-PE2.cor	1716	417636.375
1041496	1173246	313.474	009235	9235	10.26	Postprocessed Carrier Float	11/29/2012	1:00:22 PM	POST-PE2.cor	1716	417638.382
1041498	1173245	313.28	009059	9059	10.07	Postprocessed Code	11/29/2012	1:00:24 PM	POST-PE2.cor	1716	417640.374
1041501	1173246	313.476	009161	9161	10.18	Postprocessed Carrier Float	11/29/2012	1:00:26 PM	POST-PE2.cor	1716	417642.301
1041504	1173246	313.788	009175	9175	10.19	Postprocessed Carrier Float	11/29/2012	1:00:28 PM	POST-PE2.cor	1716	417644.374
1041507	1173246	314.934	007796	7796	8.66	Postprocessed Carrier Float	11/29/2012	1:00:30 PM	POST-PE2.cor	1716	417646.389
1041511	1173246	316.119	009352	9352	10.39	Postprocessed Carrier Float	11/29/2012	1:00:32 PM	POST-PE2.cor	1716	417648.376
1041516	1173247	315.896	010559	10559	11.73	Postprocessed Carrier Float	11/29/2012	1:00:34 PM	POST-PE2.cor	1716	417650.414
1041521	1173247	315.452	013260	13260	14.73	Postprocessed Carrier Float	11/29/2012	1:00:36 PM	POST-PE2.cor	1716	417652.387
1041526	1173247	315.738	014411	14411	16.01	Postprocessed Carrier Float	11/29/2012	1:00:38 PM	POST-PE2.cor	1716	417654.365
1041531	1173247	315.461	012878	12878	14.31	Postprocessed Carrier Float	11/29/2012	1:00:40 PM	POST-PE2.cor	1716	417656.437
1041535	1173247	315.234	011710	11710	13.01	Postprocessed Carrier Float	11/29/2012	1:00:42 PM	POST-PE2.cor	1716	417658.428
1041538	1173247	315.095	010909	10909	12.12	Postprocessed Carrier Float	11/29/2012	1:00:44 PM	POST-PE2.cor	1716	417660.38
1041542	1173246	315.332	010619	10619	11.80	Postprocessed Carrier Float	11/29/2012	1:00:46 PM	POST-PE2.cor	1716	417662.408

Easting	Northing	Elevation	Text	Rad cpm	uR/hr	Corr Type	GPS Date	GPS Time	Datafile	GPS Week	GPS Second
1041545	1173246	315.108	009768	9768	10.85	Postprocessed Carrier Float	11/29/2012	1:00:48 PM	POST-PE2.cor	1716	417664.368
1041546	1173246	314.835	009228	9228	10.25	Postprocessed Carrier Float	11/29/2012	1:00:50 PM	POST-PE2.cor	1716	417666.371
1041546	1173246	315.228	009553	9553	10.61	Postprocessed Carrier Float	11/29/2012	1:00:54 PM	POST-PE2.cor	1716	417670.474
1041546	1173246	314.13	008367	8367	9.30	Postprocessed Carrier Float	11/29/2012	1:00:56 PM	POST-PE2.cor	1716	417672.328
1041544	1173245	315.049	010040	10040	11.16	Postprocessed Carrier Float	11/29/2012	1:00:58 PM	POST-PE2.cor	1716	417674.335
1041539	1173245	315.637	009530	9530	10.59	Postprocessed Carrier Float	11/29/2012	1:01:00 PM	POST-PE2.cor	1716	417676.328
1041535	1173246	315.266	010780	10780	11.98	Postprocessed Carrier Float	11/29/2012	1:01:02 PM	POST-PE2.cor	1716	417678.432
1041535	1173246	315.124	011121	11121	12.36	Postprocessed Carrier Float	11/29/2012	1:01:04 PM	POST-PE2.cor	1716	417680.37
1041535	1173246	315.258	011832	11832	13.15	Postprocessed Carrier Float	11/29/2012	1:01:06 PM	POST-PE2.cor	1716	417682.453
1041535	1173246	315.147	011479	11479	12.75	Postprocessed Carrier Float	11/29/2012	1:01:08 PM	POST-PE2.cor	1716	417684.362
1041535	1173245	315.23	011742	11742	13.05	Postprocessed Carrier Float	11/29/2012	1:01:10 PM	POST-PE2.cor	1716	417686.418
1041535	1173244	315.388	012477	12477	13.86	Postprocessed Carrier Float	11/29/2012	1:01:12 PM	POST-PE2.cor	1716	417688.475
1041535	1173240	315.465	012176	12176	13.53	Postprocessed Carrier Float	11/29/2012	1:01:14 PM	POST-PE2.cor	1716	417690.339
1041534	1173234	315.775	013571	13571	15.08	Postprocessed Carrier Float	11/29/2012	1:01:16 PM	POST-PE2.cor	1716	417692.336
1041534	1173229	315.709	013380	13380	14.87	Postprocessed Carrier Float	11/29/2012	1:01:18 PM	POST-PE2.cor	1716	417694.318
1041534	1173223	315.799	014313	14313	15.90	Postprocessed Carrier Float	11/29/2012	1:01:20 PM	POST-PE2.cor	1716	417696.362
1041534	1173217	315.965	015324	15324	17.03	Postprocessed Carrier Float	11/29/2012	1:01:22 PM	POST-PE2.cor	1716	417698.395
1041534	1173212	316.03	017397	17397	19.33	Postprocessed Carrier Float	11/29/2012	1:01:24 PM	POST-PE2.cor	1716	417700.304
1041535	1173206	315.839	016072	16072	17.86	Postprocessed Carrier Float	11/29/2012	1:01:26 PM	POST-PE2.cor	1716	417702.302
1041535	1173201	316.23	012449	12449	13.83	Postprocessed Carrier Float	11/29/2012	1:01:28 PM	POST-PE2.cor	1716	417704.339
1041535	1173195	315.79	010828	10828	12.03	Postprocessed Carrier Float	11/29/2012	1:01:30 PM	POST-PE2.cor	1716	417706.363
1041531	1173191	316.631	012496	12496	13.88	Postprocessed Carrier Float	11/29/2012	1:01:32 PM	POST-PE2.cor	1716	417708.427
1041526	1173191	316.945	012871	12871	14.30	Postprocessed Carrier Float	11/29/2012	1:01:34 PM	POST-PE2.cor	1716	417710.446
1041520	1173192	317.132	011694	11694	12.99	Postprocessed Carrier Float	11/29/2012	1:01:36 PM	POST-PE2.cor	1716	417712.439
1041516	1173194	315.774	008936	8936	9.93	Postprocessed Carrier Float	11/29/2012	1:01:38 PM	POST-PE2.cor	1716	417714.42
1041515	1173200	315.916	009701	9701	10.78	Postprocessed Carrier Float	11/29/2012	1:01:40 PM	POST-PE2.cor	1716	417716.459
1041516	1173205	315.836	013798	13798	15.33	Postprocessed Carrier Float	11/29/2012	1:01:42 PM	POST-PE2.cor	1716	417718.424
1041516	1173210	315.946	015000	15000	16.67	Postprocessed Carrier Float	11/29/2012	1:01:44 PM	POST-PE2.cor	1716	417720.421
1041516	1173215	315.718	014167	14167	15.74	Postprocessed Carrier Float	11/29/2012	1:01:46 PM	POST-PE2.cor	1716	417722.318
1041516	1173220	316.124	015120	15120	16.80	Postprocessed Carrier Float	11/29/2012	1:01:48 PM	POST-PE2.cor	1716	417724.357
1041516	1173225	316.236	017670	17670	19.63	Postprocessed Code	11/29/2012	1:01:50 PM	POST-PE2.cor	1716	417726.412
1041516	1173230	315.987	016037	16037	17.82	Postprocessed Carrier Float	11/29/2012	1:01:52 PM	POST-PE2.cor	1716	417728.401
1041516	1173236	316.708	013959	13959	15.51	Postprocessed Carrier Float	11/29/2012	1:01:54 PM	POST-PE2.cor	1716	417730.43
1041516	1173241	316.48	015747	15747	17.50	Postprocessed Code	11/29/2012	1:01:56 PM	POST-PE2.cor	1716	417732.429
1041516	1173245	316.217	014334	14334	15.93	Postprocessed Carrier Float	11/29/2012	1:01:58 PM	POST-PE2.cor	1716	417734.422
1041519	1173247	316.516	012543	12543	13.94	Postprocessed Code	11/29/2012	1:02:00 PM	POST-PE2.cor	1716	417736.314
1041524	1173247	315.679	012851	12851	14.28	Postprocessed Carrier Float	11/29/2012	1:02:02 PM	POST-PE2.cor	1716	417738.324
1041529	1173247	315.614	014341	14341	15.93	Postprocessed Carrier Float	11/29/2012	1:02:04 PM	POST-PE2.cor	1716	417740.294

Easting	Northing	Elevation	Text	Rad cpm	uR/hr	Corr Type	GPS Date	GPS Time	Datafile	GPS Week	GPS Second
1041533	1173246	315.4	012317	12317	13.69	Postprocessed Carrier Float	11/29/2012	1:02:06 PM	POST-PE2.cor	1716	417742.306
1041535	1173246	315.268	010287	10287	11.43	Postprocessed Carrier Float	11/29/2012	1:02:08 PM	POST-PE2.cor	1716	417744.348
1041534	1173247	314.643	011255	11255	12.51	Postprocessed Carrier Float	11/29/2012	1:02:10 PM	POST-PE2.cor	1716	417746.282
1041535	1173246	314.544	011661	11661	12.96	Postprocessed Carrier Float	11/29/2012	1:02:12 PM	POST-PE2.cor	1716	417748.294
1041534	1173246	315.431	012601	12601	14.00	Postprocessed Carrier Float	11/29/2012	1:02:14 PM	POST-PE2.cor	1716	417750.388
1041534	1173246	315.303	011355	11355	12.62	Postprocessed Carrier Float	11/29/2012	1:02:16 PM	POST-PE2.cor	1716	417752.374
1041534	1173246	315.431	012079	12079	13.42	Postprocessed Carrier Float	11/29/2012	1:02:18 PM	POST-PE2.cor	1716	417754.376
1041535	1173246	315.379	010857	10857	12.06	Postprocessed Carrier Float	11/29/2012	1:02:20 PM	POST-PE2.cor	1716	417756.416
1041534	1173244	315.689	011268	11268	12.52	Postprocessed Carrier Float	11/29/2012	1:02:22 PM	POST-PE2.cor	1716	417758.434
1041530	1173245	315.831	011196	11196	12.44	Postprocessed Carrier Float	11/29/2012	1:02:24 PM	POST-PE2.cor	1716	417760.389
1041525	1173245	315.781	013104	13104	14.56	Postprocessed Carrier Float	11/29/2012	1:02:26 PM	POST-PE2.cor	1716	417762.394
1041520	1173245	315.562	013351	13351	14.83	Postprocessed Carrier Float	11/29/2012	1:02:28 PM	POST-PE2.cor	1716	417764.381
1041518	1173243	315.651	014454	14454	16.06	Postprocessed Carrier Float	11/29/2012	1:02:30 PM	POST-PE2.cor	1716	417766.386
1041518	1173238	315.652	012933	12933	14.37	Postprocessed Carrier Float	11/29/2012	1:02:32 PM	POST-PE2.cor	1716	417768.423
1041518	1173232	315.551	015178	15178	16.86	Postprocessed Carrier Float	11/29/2012	1:02:34 PM	POST-PE2.cor	1716	417770.379
1041518	1173227	315.703	014373	14373	15.97	Postprocessed Carrier Float	11/29/2012	1:02:36 PM	POST-PE2.cor	1716	417772.363
1041518	1173222	315.908	016631	16631	18.48	Postprocessed Carrier Float	11/29/2012	1:02:38 PM	POST-PE2.cor	1716	417774.396
1041518	1173217	315.998	018291	18291	20.32	Postprocessed Carrier Float	11/29/2012	1:02:40 PM	POST-PE2.cor	1716	417776.44
1041518	1173212	316.043	015798	15798	17.55	Postprocessed Carrier Float	11/29/2012	1:02:42 PM	POST-PE2.cor	1716	417778.406
1041518	1173208	315.96	013302	13302	14.78	Postprocessed Carrier Float	11/29/2012	1:02:44 PM	POST-PE2.cor	1716	417780.425
1041518	1173204	316.096	013206	13206	14.67	Postprocessed Carrier Float	11/29/2012	1:02:46 PM	POST-PE2.cor	1716	417782.422
1041518	1173199	316.051	013702	13702	15.22	Postprocessed Carrier Float	11/29/2012	1:02:48 PM	POST-PE2.cor	1716	417784.409
1041518	1173196	316.244	011034	11034	12.26	Postprocessed Carrier Float	11/29/2012	1:02:50 PM	POST-PE2.cor	1716	417786.366
1041519	1173194	316.459	007859	7859	8.73	Postprocessed Carrier Float	11/29/2012	1:02:52 PM	POST-PE2.cor	1716	417788.36
1041521	1173195	316.636	006101	6101	6.78	Postprocessed Carrier Float	11/29/2012	1:02:54 PM	POST-PE2.cor	1716	417790.444
1041522	1173198	317.354	007123	7123	7.91	Postprocessed Carrier Float	11/29/2012	1:02:56 PM	POST-PE2.cor	1716	417792.48
1041522	1173203	316.351	008552	8552	9.50	Postprocessed Carrier Float	11/29/2012	1:02:58 PM	POST-PE2.cor	1716	417794.408
1041521	1173207	316.199	011859	11859	13.18	Postprocessed Carrier Float	11/29/2012	1:03:00 PM	POST-PE2.cor	1716	417796.335
1041521	1173211	316.151	013656	13656	15.17	Postprocessed Carrier Float	11/29/2012	1:03:02 PM	POST-PE2.cor	1716	417798.341
1041521	1173216	316.171	014106	14106	15.67	Postprocessed Carrier Float	11/29/2012	1:03:04 PM	POST-PE2.cor	1716	417800.394
1041522	1173220	316.273	014651	14651	16.28	Postprocessed Carrier Float	11/29/2012	1:03:06 PM	POST-PE2.cor	1716	417802.408
1041522	1173224	316.141	015570	15570	17.30	Postprocessed Carrier Float	11/29/2012	1:03:08 PM	POST-PE2.cor	1716	417804.37
1041522	1173228	316.036	016790	16790	18.66	Postprocessed Carrier Float	11/29/2012	1:03:10 PM	POST-PE2.cor	1716	417806.324
1041522	1173232	316.072	017647	17647	19.61	Postprocessed Carrier Float	11/29/2012	1:03:12 PM	POST-PE2.cor	1716	417808.316
1041522	1173236	316.201	016957	16957	18.84	Postprocessed Carrier Float	11/29/2012	1:03:14 PM	POST-PE2.cor	1716	417810.397
1041522	1173241	316.069	014747	14747	16.39	Postprocessed Carrier Float	11/29/2012	1:03:16 PM	POST-PE2.cor	1716	417812.4
1041523	1173245	316.101	014331	14331	15.92	Postprocessed Carrier Float	11/29/2012	1:03:18 PM	POST-PE2.cor	1716	417814.418
1041526	1173243	315.714	014418	14418	16.02	Postprocessed Carrier Float	11/29/2012	1:03:20 PM	POST-PE2.cor	1716	417816.306

Easting	Northing	Elevation	Text	Rad cpm	uR/hr	Corr Type	GPS Date	GPS Time	Datafile	GPS Week	GPS Second
1041526	1173240	316.162	012886	12886	14.32	Postprocessed Carrier Float	11/29/2012	1:03:22 PM	POST-PE2.cor	1716	417818.319
1041526	1173235	316.224	012123	12123	13.47	Postprocessed Carrier Float	11/29/2012	1:03:24 PM	POST-PE2.cor	1716	417820.392
1041526	1173231	315.955	014257	14257	15.84	Postprocessed Carrier Float	11/29/2012	1:03:26 PM	POST-PE2.cor	1716	417822.395
1041525	1173226	316.282	014278	14278	15.86	Postprocessed Carrier Float	11/29/2012	1:03:28 PM	POST-PE2.cor	1716	417824.405
1041525	1173223	316.346	013987	13987	15.54	Postprocessed Carrier Float	11/29/2012	1:03:30 PM	POST-PE2.cor	1716	417826.336
1041525	1173219	316.411	014306	14306	15.90	Postprocessed Carrier Float	11/29/2012	1:03:32 PM	POST-PE2.cor	1716	417828.35
1041525	1173215	316.408	012586	12586	13.98	Postprocessed Carrier Float	11/29/2012	1:03:34 PM	POST-PE2.cor	1716	417830.33
1041525	1173210	316.255	014076	14076	15.64	Postprocessed Carrier Float	11/29/2012	1:03:36 PM	POST-PE2.cor	1716	417832.426
1041525	1173206	316.319	014627	14627	16.25	Postprocessed Carrier Float	11/29/2012	1:03:38 PM	POST-PE2.cor	1716	417834.376
1041525	1173202	316.379	013746	13746	15.27	Postprocessed Carrier Float	11/29/2012	1:03:40 PM	POST-PE2.cor	1716	417836.349
1041525	1173198	316.612	009671	9671	10.75	Postprocessed Carrier Float	11/29/2012	1:03:42 PM	POST-PE2.cor	1716	417838.325
1041526	1173195	316.812	007219	7219	8.02	Postprocessed Carrier Float	11/29/2012	1:03:44 PM	POST-PE2.cor	1716	417840.392
1041529	1173196	316.429	008341	8341	9.27	Postprocessed Carrier Float	11/29/2012	1:03:46 PM	POST-PE2.cor	1716	417842.385
1041529	1173198	316.298	010121	10121	11.25	Postprocessed Carrier Float	11/29/2012	1:03:48 PM	POST-PE2.cor	1716	417844.383
1041529	1173202	316.26	007135	7135	7.93	Postprocessed Carrier Float	11/29/2012	1:03:50 PM	POST-PE2.cor	1716	417846.352
1041529	1173207	316.186	008388	8388	9.32	Postprocessed Carrier Float	11/29/2012	1:03:52 PM	POST-PE2.cor	1716	417848.311
1041529	1173211	316.304	013094	13094	14.55	Postprocessed Carrier Float	11/29/2012	1:03:54 PM	POST-PE2.cor	1716	417850.405
1041529	1173215	316.061	013283	13283	14.76	Postprocessed Carrier Float	11/29/2012	1:03:56 PM	POST-PE2.cor	1716	417852.329
1041529	1173219	316.153	014217	14217	15.80	Postprocessed Carrier Float	11/29/2012	1:03:58 PM	POST-PE2.cor	1716	417854.37
1041529	1173224	316.156	015056	15056	16.73	Postprocessed Carrier Float	11/29/2012	1:04:00 PM	POST-PE2.cor	1716	417856.354
1041529	1173228	316.063	013803	13803	15.34	Postprocessed Carrier Float	11/29/2012	1:04:02 PM	POST-PE2.cor	1716	417858.351
1041530	1173232	316.07	011805	11805	13.12	Postprocessed Carrier Float	11/29/2012	1:04:04 PM	POST-PE2.cor	1716	417860.305
1041530	1173236	315.99	012580	12580	13.98	Postprocessed Carrier Float	11/29/2012	1:04:06 PM	POST-PE2.cor	1716	417862.302
1041530	1173241	315.902	013467	13467	14.96	Postprocessed Carrier Float	11/29/2012	1:04:08 PM	POST-PE2.cor	1716	417864.353
1041530	1173245	316.038	012105	12105	13.45	Postprocessed Carrier Float	11/29/2012	1:04:10 PM	POST-PE2.cor	1716	417866.407
1041533	1173245	315.695	011751	11751	13.06	Postprocessed Carrier Float	11/29/2012	1:04:12 PM	POST-PE2.cor	1716	417868.391
1041533	1173244	315.594	012134	12134	13.48	Postprocessed Carrier Float	11/29/2012	1:04:14 PM	POST-PE2.cor	1716	417870.393
1041533	1173240	315.7	013043	13043	14.49	Postprocessed Carrier Float	11/29/2012	1:04:16 PM	POST-PE2.cor	1716	417872.384
1041533	1173235	316.213	012545	12545	13.94	Postprocessed Carrier Float	11/29/2012	1:04:18 PM	POST-PE2.cor	1716	417874.361
1041532	1173231	316.018	013954	13954	15.50	Postprocessed Carrier Float	11/29/2012	1:04:20 PM	POST-PE2.cor	1716	417876.335
1041532	1173226	315.834	013907	13907	15.45	Postprocessed Carrier Float	11/29/2012	1:04:22 PM	POST-PE2.cor	1716	417878.321
1041532	1173221	316.285	014061	14061	15.62	Postprocessed Carrier Float	11/29/2012	1:04:24 PM	POST-PE2.cor	1716	417880.398
1041532	1173217	316.201	013411	13411	14.90	Postprocessed Carrier Float	11/29/2012	1:04:26 PM	POST-PE2.cor	1716	417882.403
1041532	1173213	316.044	013595	13595	15.11	Postprocessed Carrier Float	11/29/2012	1:04:28 PM	POST-PE2.cor	1716	417884.421
1041532	1173208	316.136	012594	12594	13.99	Postprocessed Carrier Float	11/29/2012	1:04:30 PM	POST-PE2.cor	1716	417886.439
1041532	1173203	316.14	012727	12727	14.14	Postprocessed Carrier Float	11/29/2012	1:04:32 PM	POST-PE2.cor	1716	417888.429
1041532	1173199	316.024	008790	8790	9.77	Postprocessed Carrier Float	11/29/2012	1:04:34 PM	POST-PE2.cor	1716	417890.339
1041533	1173195	315.983	008244	8244	9.16	Postprocessed Carrier Float	11/29/2012	1:04:36 PM	POST-PE2.cor	1716	417892.377

Easting	Northing	Elevation	Text	Rad cpm	uR/hr	Corr Type	GPS Date	GPS Time	Datafile	GPS Week	GPS Second
1041536	1173196	315.821	011360	11360	12.62	Postprocessed Carrier Float	11/29/2012	1:04:38 PM	POST-PE2.cor	1716	417894.335
1041538	1173197	315.851	011435	11435	12.71	Postprocessed Carrier Float	11/29/2012	1:04:40 PM	POST-PE2.cor	1716	417896.32
1041539	1173200	315.922	010997	10997	12.22	Postprocessed Carrier Float	11/29/2012	1:04:42 PM	POST-PE2.cor	1716	417898.354
1041539	1173205	315.875	010999	10999	12.22	Postprocessed Carrier Float	11/29/2012	1:04:44 PM	POST-PE2.cor	1716	417900.295
1041539	1173209	315.585	012710	12710	14.12	Postprocessed Carrier Float	11/29/2012	1:04:46 PM	POST-PE2.cor	1716	417902.31
1041539	1173214	315.633	012232	12232	13.59	Postprocessed Carrier Float	11/29/2012	1:04:48 PM	POST-PE2.cor	1716	417904.301
1041538	1173218	315.598	012202	12202	13.56	Postprocessed Carrier Float	11/29/2012	1:04:50 PM	POST-PE2.cor	1716	417906.349
1041538	1173222	315.458	012132	12132	13.48	Postprocessed Carrier Float	11/29/2012	1:04:52 PM	POST-PE2.cor	1716	417908.376
1041538	1173227	315.516	010313	10313	11.46	Postprocessed Carrier Float	11/29/2012	1:04:54 PM	POST-PE2.cor	1716	417910.396
1041537	1173231	315.524	012239	12239	13.60	Postprocessed Carrier Float	11/29/2012	1:04:56 PM	POST-PE2.cor	1716	417912.386
1041538	1173235	315.47	013050	13050	14.50	Postprocessed Carrier Float	11/29/2012	1:04:58 PM	POST-PE2.cor	1716	417914.391
1041538	1173239	315.46	011312	11312	12.57	Postprocessed Carrier Float	11/29/2012	1:05:00 PM	POST-PE2.cor	1716	417916.329
1041538	1173242	315.555	010584	10584	11.76	Postprocessed Carrier Float	11/29/2012	1:05:02 PM	POST-PE2.cor	1716	417918.26
1041535	1173244	315.447	010899	10899	12.11	Postprocessed Carrier Float	11/29/2012	1:05:04 PM	POST-PE2.cor	1716	417920.298
1041529	1173244	315.509	012441	12441	13.82	Postprocessed Carrier Float	11/29/2012	1:05:06 PM	POST-PE2.cor	1716	417922.308
1041524	1173245	315.589	012027	12027	13.36	Postprocessed Carrier Float	11/29/2012	1:05:08 PM	POST-PE2.cor	1716	417924.324
1041518	1173245	315.497	014581	14581	16.20	Postprocessed Carrier Float	11/29/2012	1:05:10 PM	POST-PE2.cor	1716	417926.389
1041514	1173245	315.54	013901	13901	15.45	Postprocessed Carrier Float	11/29/2012	1:05:12 PM	POST-PE2.cor	1716	417928.411
1041509	1173244	315.433	010919	10919	12.13	Postprocessed Carrier Float	11/29/2012	1:05:14 PM	POST-PE2.cor	1716	417930.305
1041505	1173244	314.661	010050	10050	11.17	Postprocessed Carrier Float	11/29/2012	1:05:16 PM	POST-PE2.cor	1716	417932.277
1041501	1173244	313.873	009680	9680	10.76	Postprocessed Carrier Float	11/29/2012	1:05:18 PM	POST-PE2.cor	1716	417934.384
1041497	1173244	313.039	010205	10205	11.34	Postprocessed Carrier Float	11/29/2012	1:05:20 PM	POST-PE2.cor	1716	417936.438
1041492	1173244	313.111	009262	9262	10.29	Postprocessed Carrier Float	11/29/2012	1:05:22 PM	POST-PE2.cor	1716	417938.359
1041489	1173244	313.77	009451	9451	10.50	Postprocessed Carrier Float	11/29/2012	1:05:24 PM	POST-PE2.cor	1716	417940.291
1041485	1173244	313.942	009230	9230	10.26	Postprocessed Carrier Float	11/29/2012	1:05:26 PM	POST-PE2.cor	1716	417942.298
1041483	1173243	313.679	009134	9134	10.15	Postprocessed Carrier Float	11/29/2012	1:05:28 PM	POST-PE2.cor	1716	417944.282
1041484	1173240	313.531	009323	9323	10.36	Postprocessed Carrier Float	11/29/2012	1:05:30 PM	POST-PE2.cor	1716	417946.346
1041487	1173240	313.526	009335	9335	10.37	Postprocessed Carrier Float	11/29/2012	1:05:32 PM	POST-PE2.cor	1716	417948.335
1041492	1173240	313.292	008601	8601	9.56	Postprocessed Carrier Float	11/29/2012	1:05:34 PM	POST-PE2.cor	1716	417950.302
1041496	1173240	313.277	008472	8472	9.41	Postprocessed Carrier Float	11/29/2012	1:05:36 PM	POST-PE2.cor	1716	417952.339
1041500	1173240	313.436	010249	10249	11.39	Postprocessed Carrier Float	11/29/2012	1:05:38 PM	POST-PE2.cor	1716	417954.348
1041503	1173240	313.796	010645	10645	11.83	Postprocessed Carrier Float	11/29/2012	1:05:40 PM	POST-PE2.cor	1716	417956.335
1041506	1173239	314.422	009710	9710	10.79	Postprocessed Carrier Float	11/29/2012	1:05:42 PM	POST-PE2.cor	1716	417958.325
1041510	1173239	315.092	008969	8969	9.97	Postprocessed Carrier Float	11/29/2012	1:05:44 PM	POST-PE2.cor	1716	417960.396
1041514	1173240	315.403	009200	9200	10.22	Postprocessed Carrier Float	11/29/2012	1:05:46 PM	POST-PE2.cor	1716	417962.404
1041515	1173237	315.33	013835	13835	15.37	Postprocessed Carrier Float	11/29/2012	1:05:48 PM	POST-PE2.cor	1716	417964.398
1041512	1173237	315.434	015219	15219	16.91	Postprocessed Carrier Float	11/29/2012	1:05:50 PM	POST-PE2.cor	1716	417966.358
1041509	1173237	315.316	010843	10843	12.05	Postprocessed Carrier Float	11/29/2012	1:05:52 PM	POST-PE2.cor	1716	417968.323

Easting	Northing	Elevation	Text	Rad cpm	uR/hr	Corr Type	GPS Date	GPS Time	Datafile	GPS Week	GPS Second
1041509	1173237	315.562	008657	8657	9.62	Postprocessed Carrier Float	11/29/2012	1:05:54 PM	POST-PE2.cor	1716	417970.408
1041509	1173237	316.068	008393	8393	9.33	Postprocessed Carrier Float	11/29/2012	1:05:56 PM	POST-PE2.cor	1716	417972.467
1041509	1173237	315.627	009682	9682	10.76	Postprocessed Carrier Float	11/29/2012	1:05:58 PM	POST-PE2.cor	1716	417974.613
1041509	1173237	315.646	009852	9852	10.95	Postprocessed Carrier Float	11/29/2012	1:06:00 PM	POST-PE2.cor	1716	417976.47
1041509	1173237	315.613	009390	9390	10.43	Postprocessed Carrier Float	11/29/2012	1:06:02 PM	POST-PE2.cor	1716	417978.424
1041507	1173237	315.569	009947	9947	11.05	Postprocessed Carrier Float	11/29/2012	1:06:04 PM	POST-PE2.cor	1716	417980.433
1041504	1173237	314.964	008241	8241	9.16	Postprocessed Carrier Float	11/29/2012	1:06:06 PM	POST-PE2.cor	1716	417982.436
1041501	1173238	314.191	010280	10280	11.42	Postprocessed Carrier Float	11/29/2012	1:06:08 PM	POST-PE2.cor	1716	417984.494
1041498	1173238	313.807	010242	10242	11.38	Postprocessed Carrier Float	11/29/2012	1:06:10 PM	POST-PE2.cor	1716	417986.473
1041495	1173238	313.514	010502	10502	11.67	Postprocessed Carrier Float	11/29/2012	1:06:12 PM	POST-PE2.cor	1716	417988.425
1041493	1173238	313.821	010038	10038	11.15	Postprocessed Carrier Float	11/29/2012	1:06:14 PM	POST-PE2.cor	1716	417990.402
1041489	1173238	313.834	009875	9875	10.97	Postprocessed Carrier Float	11/29/2012	1:06:16 PM	POST-PE2.cor	1716	417992.409
1041487	1173238	314.028	009677	9677	10.75	Postprocessed Carrier Float	11/29/2012	1:06:18 PM	POST-PE2.cor	1716	417994.385
1041484	1173237	314.09	009387	9387	10.43	Postprocessed Carrier Float	11/29/2012	1:06:20 PM	POST-PE2.cor	1716	417996.369
1041484	1173234	314.291	008169	8169	9.08	Postprocessed Carrier Float	11/29/2012	1:06:22 PM	POST-PE2.cor	1716	417998.398
1041484	1173232	314.299	010043	10043	11.16	Postprocessed Carrier Float	11/29/2012	1:06:24 PM	POST-PE2.cor	1716	418000.407
1041486	1173231	314.405	009597	9597	10.66	Postprocessed Carrier Float	11/29/2012	1:06:26 PM	POST-PE2.cor	1716	418002.383
1041489	1173230	314.235	008685	8685	9.65	Postprocessed Carrier Float	11/29/2012	1:06:28 PM	POST-PE2.cor	1716	418004.39
1041492	1173230	314.142	010240	10240	11.38	Postprocessed Carrier Float	11/29/2012	1:06:30 PM	POST-PE2.cor	1716	418006.414
1041495	1173230	313.783	009250	9250	10.28	Postprocessed Carrier Float	11/29/2012	1:06:32 PM	POST-PE2.cor	1716	418008.315
1041497	1173229	313.716	010148	10148	11.28	Postprocessed Carrier Float	11/29/2012	1:06:34 PM	POST-PE2.cor	1716	418010.3
1041500	1173230	313.849	009544	9544	10.60	Postprocessed Carrier Float	11/29/2012	1:06:36 PM	POST-PE2.cor	1716	418012.399
1041502	1173230	314.183	009439	9439	10.49	Postprocessed Carrier Float	11/29/2012	1:06:38 PM	POST-PE2.cor	1716	418014.344
1041505	1173230	314.727	009417	9417	10.46	Postprocessed Carrier Float	11/29/2012	1:06:40 PM	POST-PE2.cor	1716	418016.372
1041508	1173231	315.393	009281	9281	10.31	Postprocessed Carrier Float	11/29/2012	1:06:42 PM	POST-PE2.cor	1716	418018.413
1041509	1173232	316.02	008357	8357	9.29	Postprocessed Carrier Float	11/29/2012	1:06:44 PM	POST-PE2.cor	1716	418020.423
1041510	1173235	315.698	009694	9694	10.77	Postprocessed Carrier Float	11/29/2012	1:06:46 PM	POST-PE2.cor	1716	418022.403
1041509	1173237	315.55	009583	9583	10.65	Postprocessed Carrier Float	11/29/2012	1:06:48 PM	POST-PE2.cor	1716	418024.384
1041509	1173237	315.314	009576	9576	10.64	Postprocessed Carrier Float	11/29/2012	1:06:50 PM	POST-PE2.cor	1716	418026.347
1041509	1173236	315.017	009862	9862	10.96	Postprocessed Carrier Float	11/29/2012	1:06:56 PM	POST-PE2.cor	1716	418032.453
1041509	1173236	315.052	010359	10359	11.51	Postprocessed Carrier Float	11/29/2012	1:06:58 PM	POST-PE2.cor	1716	418034.356
1041509	1173236	314.975	009370	9370	10.41	Postprocessed Carrier Float	11/29/2012	1:07:00 PM	POST-PE2.cor	1716	418036.332
1041509	1173237	315.468	008738	8738	9.71	Postprocessed Carrier Float	11/29/2012	1:07:02 PM	POST-PE2.cor	1716	418038.382
1041509	1173234	315.623	010596	10596	11.77	Postprocessed Carrier Float	11/29/2012	1:07:04 PM	POST-PE2.cor	1716	418040.396
1041505	1173232	315.765	009467	9467	10.52	Postprocessed Carrier Float	11/29/2012	1:07:06 PM	POST-PE2.cor	1716	418042.4
1041502	1173233	315.389	008999	8999	10.00	Postprocessed Carrier Float	11/29/2012	1:07:08 PM	POST-PE2.cor	1716	418044.348
1041499	1173233	315.069	009300	9300	10.33	Postprocessed Carrier Float	11/29/2012	1:07:10 PM	POST-PE2.cor	1716	418046.369
1041495	1173233	314.993	009251	9251	10.28	Postprocessed Carrier Float	11/29/2012	1:07:12 PM	POST-PE2.cor	1716	418048.386

Easting	Northing	Elevation	Text	Rad cpm	uR/hr	Corr Type	GPS Date	GPS Time	Datafile	GPS Week	GPS Second
1041492	1173233	314.881	009376	9376	10.42	Postprocessed Carrier Float	11/29/2012	1:07:14 PM	POST-PE2.cor	1716	418050.397
1041489	1173232	314.732	010133	10133	11.26	Postprocessed Carrier Float	11/29/2012	1:07:16 PM	POST-PE2.cor	1716	418052.4
1041486	1173233	314.709	009131	9131	10.15	Postprocessed Carrier Float	11/29/2012	1:07:18 PM	POST-PE2.cor	1716	418054.414
1041486	1173235	314.778	009758	9758	10.84	Postprocessed Carrier Float	11/29/2012	1:07:20 PM	POST-PE2.cor	1716	418056.411
1041489	1173235	314.611	009347	9347	10.39	Postprocessed Carrier Float	11/29/2012	1:07:22 PM	POST-PE2.cor	1716	418058.423
1041492	1173235	314.95	009749	9749	10.83	Postprocessed Carrier Float	11/29/2012	1:07:24 PM	POST-PE2.cor	1716	418060.399
1041495	1173234	315.152	009039	9039	10.04	Postprocessed Carrier Float	11/29/2012	1:07:26 PM	POST-PE2.cor	1716	418062.329
1041498	1173234	315.289	008417	8417	9.35	Postprocessed Carrier Float	11/29/2012	1:07:28 PM	POST-PE2.cor	1716	418064.353
1041501	1173235	315.682	009347	9347	10.39	Postprocessed Carrier Float	11/29/2012	1:07:30 PM	POST-PE2.cor	1716	418066.361
1041504	1173234	316.019	008673	8673	9.64	Postprocessed Carrier Float	11/29/2012	1:07:32 PM	POST-PE2.cor	1716	418068.354
1041507	1173234	316.204	009699	9699	10.78	Postprocessed Carrier Float	11/29/2012	1:07:34 PM	POST-PE2.cor	1716	418070.29
1041508	1173233	316.071	009426	9426	10.47	Postprocessed Carrier Float	11/29/2012	1:07:36 PM	POST-PE2.cor	1716	418072.284
1041505	1173233	315.895	008509	8509	9.45	Postprocessed Carrier Float	11/29/2012	1:07:38 PM	POST-PE2.cor	1716	418074.36
1041501	1173233	315.614	010252	10252	11.39	Postprocessed Carrier Float	11/29/2012	1:07:40 PM	POST-PE2.cor	1716	418076.415
1041499	1173233	315.372	009745	9745	10.83	Postprocessed Carrier Float	11/29/2012	1:07:42 PM	POST-PE2.cor	1716	418078.394
1041497	1173233	315.185	009129	9129	10.14	Postprocessed Carrier Float	11/29/2012	1:07:44 PM	POST-PE2.cor	1716	418080.316
1041494	1173233	314.88	009158	9158	10.18	Postprocessed Carrier Float	11/29/2012	1:07:46 PM	POST-PE2.cor	1716	418082.307
1041491	1173234	314.883	009064	9064	10.07	Postprocessed Carrier Float	11/29/2012	1:07:48 PM	POST-PE2.cor	1716	418084.353
1041488	1173233	314.834	009579	9579	10.64	Postprocessed Carrier Float	11/29/2012	1:07:50 PM	POST-PE2.cor	1716	418086.419
1041486	1173234	315.15	008488	8488	9.43	Postprocessed Carrier Float	11/29/2012	1:07:52 PM	POST-PE2.cor	1716	418088.355
1041482	1173234	315.052	008300	8300	9.22	Postprocessed Carrier Float	11/29/2012	1:07:54 PM	POST-PE2.cor	1716	418090.33
1041481	1173235	313.911	009166	9166	10.18	Postprocessed Carrier Float	11/29/2012	1:07:56 PM	POST-PE2.cor	1716	418092.29
1041481	1173234	313.819	009265	9265	10.29	Postprocessed Carrier Float	11/29/2012	1:07:58 PM	POST-PE2.cor	1716	418094.339
1041483	1173231	313.996	008364	8364	9.29	Postprocessed Carrier Float	11/29/2012	1:08:00 PM	POST-PE2.cor	1716	418096.245
1041487	1173229	314.248	008975	8975	9.97	Postprocessed Carrier Float	11/29/2012	1:08:02 PM	POST-PE2.cor	1716	418098.341
1041491	1173228	314.329	009921	9921	11.02	Postprocessed Carrier Float	11/29/2012	1:08:04 PM	POST-PE2.cor	1716	418100.3
1041497	1173228	313.439	009695	9695	10.77	Postprocessed Carrier Float	11/29/2012	1:08:06 PM	POST-PE2.cor	1716	418102.291
1041502	1173228	313.747	009673	9673	10.75	Postprocessed Carrier Float	11/29/2012	1:08:08 PM	POST-PE2.cor	1716	418104.376
1041506	1173229	314.779	009109	9109	10.12	Postprocessed Carrier Float	11/29/2012	1:08:10 PM	POST-PE2.cor	1716	418106.412
1041509	1173230	315.431	009629	9629	10.70	Postprocessed Carrier Float	11/29/2012	1:08:12 PM	POST-PE2.cor	1716	418108.388
1041510	1173233	316.566	010044	10044	11.16	Postprocessed Carrier Float	11/29/2012	1:08:14 PM	POST-PE2.cor	1716	418110.398
1041509	1173238	315.603	011187	11187	12.43	Postprocessed Carrier Float	11/29/2012	1:08:16 PM	POST-PE2.cor	1716	418112.379
1041509	1173244	315.388	010014	10014	11.13	Postprocessed Carrier Float	11/29/2012	1:08:18 PM	POST-PE2.cor	1716	418114.387
1041511	1173246	316.808	009986	9986	11.10	Postprocessed Code	11/29/2012	1:08:20 PM	POST-PE2.cor	1716	418116.317
1041513	1173245	315.504	008424	8424	9.36	Postprocessed Carrier Float	11/29/2012	1:08:22 PM	POST-PE2.cor	1716	418118.397
1041512	1173243	315.388	010141	10141	11.27	Postprocessed Carrier Float	11/29/2012	1:08:24 PM	POST-PE2.cor	1716	418120.309
1041512	1173238	315.273	010091	10091	11.21	Postprocessed Carrier Float	11/29/2012	1:08:26 PM	POST-PE2.cor	1716	418122.298
1041512	1173232	315.37	010538	10538	11.71	Postprocessed Carrier Float	11/29/2012	1:08:28 PM	POST-PE2.cor	1716	418124.312

Easting	Northing	Elevation	Text	Rad cpm	uR/hr	Corr Type	GPS Date	GPS Time	Datafile	GPS Week	GPS Second
1041512	1173227	315.473	010453	10453	11.61	Postprocessed Carrier Float	11/29/2012	1:08:30 PM	POST-PE2.cor	1716	418126.391
1041512	1173221	315.233	010373	10373	11.53	Postprocessed Carrier Float	11/29/2012	1:08:32 PM	POST-PE2.cor	1716	418128.413
1041512	1173216	315.46	011028	11028	12.25	Postprocessed Carrier Float	11/29/2012	1:08:34 PM	POST-PE2.cor	1716	418130.398
1041511	1173211	315.364	010049	10049	11.17	Postprocessed Carrier Float	11/29/2012	1:08:36 PM	POST-PE2.cor	1716	418132.35
1041511	1173206	315.773	008593	8593	9.55	Postprocessed Carrier Float	11/29/2012	1:08:38 PM	POST-PE2.cor	1716	418134.385
1041511	1173201	315.811	009987	9987	11.10	Postprocessed Carrier Float	11/29/2012	1:08:40 PM	POST-PE2.cor	1716	418136.326
1041510	1173197	315.699	011041	11041	12.27	Postprocessed Carrier Float	11/29/2012	1:08:42 PM	POST-PE2.cor	1716	418138.299
1041509	1173198	318.444	012930	12930	14.37	Postprocessed Code	11/29/2012	1:08:44 PM	POST-PE2.cor	1716	418140.288
1041509	1173201	317.244	009958	9958	11.06	Postprocessed Carrier Float	11/29/2012	1:08:46 PM	POST-PE2.cor	1716	418142.379
1041510	1173206	315.876	011302	11302	12.56	Postprocessed Carrier Float	11/29/2012	1:08:48 PM	POST-PE2.cor	1716	418144.333
1041510	1173211	315.632	008903	8903	9.89	Postprocessed Carrier Float	11/29/2012	1:08:50 PM	POST-PE2.cor	1716	418146.313
1041510	1173216	315.519	009181	9181	10.20	Postprocessed Carrier Float	11/29/2012	1:08:52 PM	POST-PE2.cor	1716	418148.36
1041510	1173221	316.527	008928	8928	9.92	Postprocessed Carrier Float	11/29/2012	1:08:54 PM	POST-PE2.cor	1716	418150.414
1041510	1173226	315.834	009888	9888	10.99	Postprocessed Carrier Float	11/29/2012	1:08:56 PM	POST-PE2.cor	1716	418152.487
1041509	1173228	315.78	010293	10293	11.44	Postprocessed Carrier Float	11/29/2012	1:08:58 PM	POST-PE2.cor	1716	418154.415
1041506	1173229	315.102	009110	9110	10.12	Postprocessed Carrier Float	11/29/2012	1:09:00 PM	POST-PE2.cor	1716	418156.384
1041506	1173227	314.795	009757	9757	10.84	Postprocessed Carrier Float	11/29/2012	1:09:02 PM	POST-PE2.cor	1716	418158.406
1041506	1173223	314.901	008754	8754	9.73	Postprocessed Carrier Float	11/29/2012	1:09:04 PM	POST-PE2.cor	1716	418160.293
1041506	1173218	314.983	009344	9344	10.38	Postprocessed Carrier Float	11/29/2012	1:09:06 PM	POST-PE2.cor	1716	418162.322
1041505	1173214	315.233	008564	8564	9.52	Postprocessed Carrier Float	11/29/2012	1:09:08 PM	POST-PE2.cor	1716	418164.399
1041504	1173209	315.167	009557	9557	10.62	Postprocessed Carrier Float	11/29/2012	1:09:10 PM	POST-PE2.cor	1716	418166.429
1041504	1173205	315.292	009327	9327	10.36	Postprocessed Carrier Float	11/29/2012	1:09:12 PM	POST-PE2.cor	1716	418168.41
1041503	1173200	315.202	009853	9853	10.95	Postprocessed Carrier Float	11/29/2012	1:09:14 PM	POST-PE2.cor	1716	418170.446
1041500	1173199	314.817	008273	8273	9.19	Postprocessed Carrier Float	11/29/2012	1:09:16 PM	POST-PE2.cor	1716	418172.448
1041500	1173202	314.573	008894	8894	9.88	Postprocessed Carrier Float	11/29/2012	1:09:18 PM	POST-PE2.cor	1716	418174.444
1041500	1173206	314.948	009052	9052	10.06	Postprocessed Carrier Float	11/29/2012	1:09:20 PM	POST-PE2.cor	1716	418176.463
1041501	1173210	314.532	009656	9656	10.73	Postprocessed Carrier Float	11/29/2012	1:09:22 PM	POST-PE2.cor	1716	418178.409
1041501	1173214	314.23	009018	9018	10.02	Postprocessed Carrier Float	11/29/2012	1:09:24 PM	POST-PE2.cor	1716	418180.399
1041502	1173218	314.229	008813	8813	9.79	Postprocessed Carrier Float	11/29/2012	1:09:26 PM	POST-PE2.cor	1716	418182.354
1041502	1173223	314.134	009371	9371	10.41	Postprocessed Carrier Float	11/29/2012	1:09:28 PM	POST-PE2.cor	1716	418184.409
1041502	1173227	314.086	009713	9713	10.79	Postprocessed Carrier Float	11/29/2012	1:09:30 PM	POST-PE2.cor	1716	418186.385
1041501	1173229	314.153	009134	9134	10.15	Postprocessed Carrier Float	11/29/2012	1:09:32 PM	POST-PE2.cor	1716	418188.375
1041499	1173229	314.629	008745	8745	9.72	Postprocessed Carrier Float	11/29/2012	1:09:34 PM	POST-PE2.cor	1716	418190.396
1041498	1173227	314.431	010469	10469	11.63	Postprocessed Carrier Float	11/29/2012	1:09:36 PM	POST-PE2.cor	1716	418192.35
1041498	1173222	313.889	009316	9316	10.35	Postprocessed Carrier Float	11/29/2012	1:09:38 PM	POST-PE2.cor	1716	418194.359
1041497	1173218	314.091	009552	9552	10.61	Postprocessed Carrier Float	11/29/2012	1:09:40 PM	POST-PE2.cor	1716	418196.353
1041497	1173213	314.048	009064	9064	10.07	Postprocessed Carrier Float	11/29/2012	1:09:42 PM	POST-PE2.cor	1716	418198.357
1041497	1173209	314.184	008936	8936	9.93	Postprocessed Carrier Float	11/29/2012	1:09:44 PM	POST-PE2.cor	1716	418200.37

Easting	Northing	Elevation	Text	Rad cpm	uR/hr	Corr Type	GPS Date	GPS Time	Datafile	GPS Week	GPS Second
1041497	1173205	313.926	009033	9033	10.04	Postprocessed Carrier Float	11/29/2012	1:09:46 PM	POST-PE2.cor	1716	418202.356
1041496	1173200	314.046	010089	10089	11.21	Postprocessed Carrier Float	11/29/2012	1:09:48 PM	POST-PE2.cor	1716	418204.434
1041492	1173199	314.293	009736	9736	10.82	Postprocessed Carrier Float	11/29/2012	1:09:50 PM	POST-PE2.cor	1716	418206.371
1041492	1173203	314.203	009386	9386	10.43	Postprocessed Carrier Float	11/29/2012	1:09:52 PM	POST-PE2.cor	1716	418208.408
1041493	1173207	314.259	009804	9804	10.89	Postprocessed Carrier Float	11/29/2012	1:09:54 PM	POST-PE2.cor	1716	418210.357
1041494	1173211	314.235	008742	8742	9.71	Postprocessed Carrier Float	11/29/2012	1:09:56 PM	POST-PE2.cor	1716	418212.354
1041495	1173215	314.089	009321	9321	10.36	Postprocessed Carrier Float	11/29/2012	1:09:58 PM	POST-PE2.cor	1716	418214.356
1041495	1173220	314.05	009530	9530	10.59	Postprocessed Carrier Float	11/29/2012	1:10:00 PM	POST-PE2.cor	1716	418216.446
1041496	1173224	313.624	009243	9243	10.27	Postprocessed Carrier Float	11/29/2012	1:10:02 PM	POST-PE2.cor	1716	418218.428
1041496	1173228	314.314	009847	9847	10.94	Postprocessed Carrier Float	11/29/2012	1:10:04 PM	POST-PE2.cor	1716	418220.398
1041494	1173228	317.434	009473	9473	10.53	Postprocessed Carrier Float	11/29/2012	1:10:06 PM	POST-PE2.cor	1716	418222.365
1041493	1173226	317.418	009524	9524	10.58	Postprocessed Carrier Float	11/29/2012	1:10:08 PM	POST-PE2.cor	1716	418224.323
1041493	1173225	317.457	009250	9250	10.28	Postprocessed Carrier Float	11/29/2012	1:10:10 PM	POST-PE2.cor	1716	418226.381
1041492	1173225	314.728	009443	9443	10.49	Postprocessed Carrier Float	11/29/2012	1:10:12 PM	POST-PE2.cor	1716	418228.396
1041492	1173225	314.657	009747	9747	10.83	Postprocessed Carrier Float	11/29/2012	1:10:14 PM	POST-PE2.cor	1716	418230.316
1042550	1171819	314.568	010264	10264	11.40	Real-time SBAS Corrected	11/29/2012	11:53:16 AM	POST-PE3.cor	1716	413612.298
1042550	1171817	312.444	009559	9559	10.62	Postprocessed Carrier Float	11/29/2012	11:53:18 AM	POST-PE3.cor	1716	413614.378
1042550	1171817	312.25	009335	9335	10.37	Postprocessed Carrier Float	11/29/2012	11:53:20 AM	POST-PE3.cor	1716	413616.341
1042550	1171817	312.216	008916	8916	9.91	Postprocessed Carrier Float	11/29/2012	11:53:22 AM	POST-PE3.cor	1716	413618.381
1042550	1171816	311.907	009107	9107	10.12	Postprocessed Carrier Float	11/29/2012	11:53:24 AM	POST-PE3.cor	1716	413620.287
1042551	1171815	312.976	009974	9974	11.08	Postprocessed Carrier Float	11/29/2012	11:53:26 AM	POST-PE3.cor	1716	413622.283
1042551	1171811	313.358	008760	8760	9.73	Postprocessed Carrier Float	11/29/2012	11:53:28 AM	POST-PE3.cor	1716	413624.273
1042551	1171806	313.068	008812	8812	9.79	Postprocessed Carrier Float	11/29/2012	11:53:30 AM	POST-PE3.cor	1716	413626.33
1042551	1171802	313.908	008508	8508	9.45	Postprocessed Code	11/29/2012	11:53:32 AM	POST-PE3.cor	1716	413628.294
1042550	1171796	314.466	009659	9659	10.73	Postprocessed Carrier Float	11/29/2012	11:53:34 AM	POST-PE3.cor	1716	413630.335
1042549	1171792	314.544	010256	10256	11.40	Postprocessed Carrier Float	11/29/2012	11:53:36 AM	POST-PE3.cor	1716	413632.377
1042550	1171788	314.708	010432	10432	11.59	Postprocessed Carrier Float	11/29/2012	11:53:38 AM	POST-PE3.cor	1716	413634.268
1042551	1171783	314.619	009247	9247	10.27	Postprocessed Carrier Float	11/29/2012	11:53:40 AM	POST-PE3.cor	1716	413636.29
1042551	1171778	314.174	009615	9615	10.68	Postprocessed Carrier Float	11/29/2012	11:53:42 AM	POST-PE3.cor	1716	413638.392
1042551	1171774	315.214	009421	9421	10.47	Postprocessed Code	11/29/2012	11:53:44 AM	POST-PE3.cor	1716	413640.324
1042551	1171767	314.382	008546	8546	9.50	Postprocessed Carrier Float	11/29/2012	11:53:46 AM	POST-PE3.cor	1716	413642.297
1042550	1171763	314.302	009744	9744	10.83	Postprocessed Carrier Float	11/29/2012	11:53:48 AM	POST-PE3.cor	1716	413644.295
1042549	1171758	314.242	009496	9496	10.55	Postprocessed Carrier Float	11/29/2012	11:53:50 AM	POST-PE3.cor	1716	413646.267
1042551	1171754	314.275	009053	9053	10.06	Postprocessed Carrier Float	11/29/2012	11:53:52 AM	POST-PE3.cor	1716	413648.32
1042551	1171749	314.241	009191	9191	10.21	Postprocessed Carrier Float	11/29/2012	11:53:54 AM	POST-PE3.cor	1716	413650.321
1042551	1171744	314.226	009596	9596	10.66	Postprocessed Carrier Float	11/29/2012	11:53:56 AM	POST-PE3.cor	1716	413652.329
1042552	1171739	314.228	009337	9337	10.37	Postprocessed Carrier Float	11/29/2012	11:53:58 AM	POST-PE3.cor	1716	413654.415
1042551	1171734	314.329	009996	9996	11.11	Postprocessed Carrier Float	11/29/2012	11:54:00 AM	POST-PE3.cor	1716	413656.297

Easting	Northing	Elevation	Text	Rad cpm	uR/hr	Corr Type	GPS Date	GPS Time	Datafile	GPS Week	GPS Second
1042550	1171732	314.297	010044	10044	11.16	Postprocessed Carrier Float	11/29/2012	11:54:02 AM	POST-PE3.cor	1716	413658.246
1042551	1171728	314.274	008367	8367	9.30	Postprocessed Carrier Float	11/29/2012	11:54:04 AM	POST-PE3.cor	1716	413660.227
1042552	1171722	314.537	009065	9065	10.07	Postprocessed Carrier Float	11/29/2012	11:54:06 AM	POST-PE3.cor	1716	413662.294
1042552	1171720	314.422	009289	9289	10.32	Postprocessed Carrier Float	11/29/2012	11:54:08 AM	POST-PE3.cor	1716	413664.243
1042553	1171720	314.291	008898	8898	9.89	Postprocessed Carrier Float	11/29/2012	11:54:10 AM	POST-PE3.cor	1716	413666.395
1042553	1171720	314.363	008618	8618	9.58	Postprocessed Carrier Float	11/29/2012	11:54:12 AM	POST-PE3.cor	1716	413668.377
1042553	1171719	314.38	009501	9501	10.56	Postprocessed Carrier Float	11/29/2012	11:54:14 AM	POST-PE3.cor	1716	413670.309
1042549	1171719	314.408	010028	10028	11.14	Postprocessed Carrier Float	11/29/2012	11:54:16 AM	POST-PE3.cor	1716	413672.19
1042545	1171718	314.434	009124	9124	10.14	Postprocessed Carrier Float	11/29/2012	11:54:18 AM	POST-PE3.cor	1716	413674.33
1042540	1171717	314.31	010102	10102	11.22	Postprocessed Carrier Float	11/29/2012	11:54:20 AM	POST-PE3.cor	1716	413676.298
1042535	1171716	314.258	010366	10366	11.52	Postprocessed Carrier Float	11/29/2012	11:54:22 AM	POST-PE3.cor	1716	413678.234
1042529	1171716	314.417	010413	10413	11.57	Postprocessed Carrier Float	11/29/2012	11:54:24 AM	POST-PE3.cor	1716	413680.291
1042524	1171716	314.233	010693	10693	11.88	Postprocessed Carrier Float	11/29/2012	11:54:26 AM	POST-PE3.cor	1716	413682.285
1042519	1171716	314.787	012045	12045	13.38	Postprocessed Carrier Float	11/29/2012	11:54:28 AM	POST-PE3.cor	1716	413684.303
1042515	1171715	315.067	011560	11560	12.84	Postprocessed Carrier Float	11/29/2012	11:54:30 AM	POST-PE3.cor	1716	413686.251
1042510	1171715	314.846	012670	12670	14.08	Postprocessed Carrier Float	11/29/2012	11:54:32 AM	POST-PE3.cor	1716	413688.271
1042508	1171716	314.886	012056	12056	13.40	Postprocessed Carrier Float	11/29/2012	11:54:34 AM	POST-PE3.cor	1716	413690.282
1042508	1171716	315.866	010638	10638	11.82	Postprocessed Carrier Float	11/29/2012	11:54:36 AM	POST-PE3.cor	1716	413692.35
1042508	1171716	315.862	010587	10587	11.76	Postprocessed Carrier Float	11/29/2012	11:54:38 AM	POST-PE3.cor	1716	413694.218
1042508	1171716	314.719	010494	10494	11.66	Postprocessed Carrier Float	11/29/2012	11:54:40 AM	POST-PE3.cor	1716	413696.278
1042508	1171721	314.555	011831	11831	13.15	Postprocessed Carrier Float	11/29/2012	11:54:42 AM	POST-PE3.cor	1716	413698.224
1042508	1171727	316.197	012049	12049	13.39	Postprocessed Code	11/29/2012	11:54:44 AM	POST-PE3.cor	1716	413700.362
1042508	1171734	314.245	012153	12153	13.50	Postprocessed Carrier Float	11/29/2012	11:54:46 AM	POST-PE3.cor	1716	413702.381
1042507	1171739	314.64	012054	12054	13.39	Postprocessed Carrier Float	11/29/2012	11:54:48 AM	POST-PE3.cor	1716	413704.315
1042507	1171744	316.699	011748	11748	13.05	Postprocessed Code	11/29/2012	11:54:50 AM	POST-PE3.cor	1716	413706.282
1042508	1171750	316.517	011766	11766	13.07	Postprocessed Code	11/29/2012	11:54:52 AM	POST-PE3.cor	1716	413708.325
1042506	1171756	316.645	011197	11197	12.44	Postprocessed Code	11/29/2012	11:54:54 AM	POST-PE3.cor	1716	413710.336
1042508	1171761	318.9	013030	13030	14.48	Postprocessed Code	11/29/2012	11:54:56 AM	POST-PE3.cor	1716	413712.253
1042507	1171767	314.765	014126	14126	15.70	Postprocessed Carrier Float	11/29/2012	11:54:58 AM	POST-PE3.cor	1716	413714.234
1042507	1171772	316.442	013376	13376	14.86	Postprocessed Carrier Float	11/29/2012	11:55:00 AM	POST-PE3.cor	1716	413716.278
1042506	1171779	314.697	012980	12980	14.42	Postprocessed Carrier Float	11/29/2012	11:55:02 AM	POST-PE3.cor	1716	413718.271
1042506	1171783	315.513	012218	12218	13.58	Postprocessed Carrier Float	11/29/2012	11:55:04 AM	POST-PE3.cor	1716	413720.316
1042506	1171789	315.079	012313	12313	13.68	Postprocessed Carrier Float	11/29/2012	11:55:06 AM	POST-PE3.cor	1716	413722.342
1042506	1171794	314.774	010932	10932	12.15	Postprocessed Carrier Float	11/29/2012	11:55:08 AM	POST-PE3.cor	1716	413724.298
1042506	1171800	314.873	012390	12390	13.77	Postprocessed Carrier Float	11/29/2012	11:55:10 AM	POST-PE3.cor	1716	413726.261
1042506	1171805	315.344	013503	13503	15.00	Postprocessed Carrier Float	11/29/2012	11:55:12 AM	POST-PE3.cor	1716	413728.235
1042506	1171811	314.83	011405	11405	12.67	Postprocessed Carrier Float	11/29/2012	11:55:14 AM	POST-PE3.cor	1716	413730.327
1042506	1171816	314.92	014182	14182	15.76	Postprocessed Carrier Float	11/29/2012	11:55:16 AM	POST-PE3.cor	1716	413732.287

Easting	Northing	Elevation	Text	Rad cpm	uR/hr	Corr Type	GPS Date	GPS Time	Datafile	GPS Week	GPS Second
1042506	1171822	314.664	013231	13231	14.70	Postprocessed Carrier Float	11/29/2012	11:55:18 AM	POST-PE3.cor	1716	413734.358
1042506	1171826	314.585	012624	12624	14.03	Postprocessed Carrier Float	11/29/2012	11:55:20 AM	POST-PE3.cor	1716	413736.253
1042510	1171828	315.074	012706	12706	14.12	Postprocessed Carrier Float	11/29/2012	11:55:22 AM	POST-PE3.cor	1716	413738.252
1042514	1171828	314.713	013664	13664	15.18	Postprocessed Carrier Float	11/29/2012	11:55:24 AM	POST-PE3.cor	1716	413740.206
1042516	1171823	314.842	012231	12231	13.59	Postprocessed Carrier Float	11/29/2012	11:55:26 AM	POST-PE3.cor	1716	413742.229
1042516	1171818	314.739	012359	12359	13.73	Postprocessed Carrier Float	11/29/2012	11:55:28 AM	POST-PE3.cor	1716	413744.27
1042516	1171812	315.079	013087	13087	14.54	Postprocessed Carrier Float	11/29/2012	11:55:30 AM	POST-PE3.cor	1716	413746.293
1042516	1171807	314.954	013125	13125	14.58	Postprocessed Carrier Float	11/29/2012	11:55:32 AM	POST-PE3.cor	1716	413748.361
1042516	1171803	314.829	014178	14178	15.75	Postprocessed Carrier Float	11/29/2012	11:55:34 AM	POST-PE3.cor	1716	413750.205
1042516	1171797	314.762	013441	13441	14.93	Postprocessed Carrier Float	11/29/2012	11:55:36 AM	POST-PE3.cor	1716	413752.265
1042516	1171791	314.472	011505	11505	12.78	Postprocessed Carrier Float	11/29/2012	11:55:38 AM	POST-PE3.cor	1716	413754.321
1042516	1171786	314.376	011729	11729	13.03	Postprocessed Carrier Float	11/29/2012	11:55:40 AM	POST-PE3.cor	1716	413756.322
1042516	1171781	314.231	011465	11465	12.74	Postprocessed Carrier Float	11/29/2012	11:55:42 AM	POST-PE3.cor	1716	413758.385
1042516	1171775	314.509	013646	13646	15.16	Postprocessed Carrier Float	11/29/2012	11:55:44 AM	POST-PE3.cor	1716	413760.317
1042516	1171770	315.207	010610	10610	11.79	Postprocessed Carrier Float	11/29/2012	11:55:46 AM	POST-PE3.cor	1716	413762.351
1042517	1171765	314.944	010968	10968	12.19	Postprocessed Carrier Float	11/29/2012	11:55:48 AM	POST-PE3.cor	1716	413764.329
1042516	1171760	314.739	012768	12768	14.19	Postprocessed Carrier Float	11/29/2012	11:55:50 AM	POST-PE3.cor	1716	413766.358
1042517	1171755	314.358	013308	13308	14.79	Postprocessed Carrier Float	11/29/2012	11:55:52 AM	POST-PE3.cor	1716	413768.326
1042517	1171750	315.956	013529	13529	15.03	Postprocessed Carrier Float	11/29/2012	11:55:54 AM	POST-PE3.cor	1716	413770.201
1042517	1171744	315.686	013310	13310	14.79	Postprocessed Carrier Float	11/29/2012	11:55:56 AM	POST-PE3.cor	1716	413772.206
1042517	1171739	316.075	013012	13012	14.46	Postprocessed Carrier Float	11/29/2012	11:55:58 AM	POST-PE3.cor	1716	413774.207
1042517	1171734	315.578	011508	11508	12.79	Postprocessed Carrier Float	11/29/2012	11:56:00 AM	POST-PE3.cor	1716	413776.282
1042517	1171729	315.364	011834	11834	13.15	Postprocessed Carrier Float	11/29/2012	11:56:02 AM	POST-PE3.cor	1716	413778.243
1042517	1171723	315.232	012792	12792	14.21	Postprocessed Carrier Float	11/29/2012	11:56:04 AM	POST-PE3.cor	1716	413780.31
1042518	1171718	315.273	011449	11449	12.72	Postprocessed Carrier Float	11/29/2012	11:56:06 AM	POST-PE3.cor	1716	413782.34
1042518	1171713	315.203	012070	12070	13.41	Postprocessed Carrier Float	11/29/2012	11:56:08 AM	POST-PE3.cor	1716	413784.328
1042514	1171711	315.167	012326	12326	13.70	Postprocessed Carrier Float	11/29/2012	11:56:10 AM	POST-PE3.cor	1716	413786.379
1042509	1171711	313.776	012080	12080	13.42	Postprocessed Carrier Float	11/29/2012	11:56:12 AM	POST-PE3.cor	1716	413788.384
1042508	1171711	314.464	012380	12380	13.76	Postprocessed Carrier Float	11/29/2012	11:56:14 AM	POST-PE3.cor	1716	413790.313
1042508	1171711	314.354	011075	11075	12.31	Postprocessed Carrier Float	11/29/2012	11:56:20 AM	POST-PE3.cor	1716	413796.371
1042508	1171711	314.103	011972	11972	13.30	Postprocessed Carrier Float	11/29/2012	11:56:22 AM	POST-PE3.cor	1716	413798.343
1042508	1171711	313.84	011878	11878	13.20	Postprocessed Carrier Float	11/29/2012	11:56:24 AM	POST-PE3.cor	1716	413800.18
1042508	1171711	313.847	012270	12270	13.63	Postprocessed Carrier Float	11/29/2012	11:56:26 AM	POST-PE3.cor	1716	413802.203
1042508	1171711	313.777	010981	10981	12.20	Postprocessed Carrier Float	11/29/2012	11:56:28 AM	POST-PE3.cor	1716	413804.305
1042507	1171711	314.046	011381	11381	12.65	Postprocessed Carrier Float	11/29/2012	11:56:30 AM	POST-PE3.cor	1716	413806.351
1042503	1171712	314.139	011481	11481	12.76	Postprocessed Carrier Float	11/29/2012	11:56:32 AM	POST-PE3.cor	1716	413808.282
1042501	1171717	314.196	009222	9222	10.25	Postprocessed Carrier Float	11/29/2012	11:56:34 AM	POST-PE3.cor	1716	413810.345
1042502	1171722	315.739	009891	9891	10.99	Postprocessed Code	11/29/2012	11:56:36 AM	POST-PE3.cor	1716	413812.389

Easting	Northing	Elevation	Text	Rad cpm	uR/hr	Corr Type	GPS Date	GPS Time	Datafile	GPS Week	GPS Second
1042502	1171727	318.318	010045	10045	11.16	Postprocessed Carrier Float	11/29/2012	11:56:38 AM	POST-PE3.cor	1716	413814.328
1042502	1171733	316.226	008877	8877	9.86	Postprocessed Code	11/29/2012	11:56:40 AM	POST-PE3.cor	1716	413816.337
1042501	1171738	317.7	010230	10230	11.37	Postprocessed Code	11/29/2012	11:56:42 AM	POST-PE3.cor	1716	413818.37
1042503	1171744	314.381	009189	9189	10.21	Postprocessed Code	11/29/2012	11:56:44 AM	POST-PE3.cor	1716	413820.266
1042501	1171748	313.054	009386	9386	10.43	Postprocessed Code	11/29/2012	11:56:46 AM	POST-PE3.cor	1716	413822.216
1042500	1171754	311.949	009466	9466	10.52	Postprocessed Code	11/29/2012	11:56:48 AM	POST-PE3.cor	1716	413824.348
1042502	1171757	312.959	009509	9509	10.57	Postprocessed Code	11/29/2012	11:56:50 AM	POST-PE3.cor	1716	413826.296
1042499	1171763	311.6	010471	10471	11.63	Postprocessed Code	11/29/2012	11:56:52 AM	POST-PE3.cor	1716	413828.31
1042498	1171769	310.69	009279	9279	10.31	Postprocessed Carrier Float	11/29/2012	11:56:54 AM	POST-PE3.cor	1716	413830.179
1042499	1171773	315.119	008912	8912	9.90	Postprocessed Code	11/29/2012	11:56:56 AM	POST-PE3.cor	1716	413832.218
1042499	1171778	313.602	009699	9699	10.78	Postprocessed Carrier Float	11/29/2012	11:56:58 AM	POST-PE3.cor	1716	413834.181
1042499	1171786	310.656	009058	9058	10.06	Postprocessed Carrier Float	11/29/2012	11:57:00 AM	POST-PE3.cor	1716	413836.223
1042500	1171791	312.938	010068	10068	11.19	Postprocessed Carrier Float	11/29/2012	11:57:02 AM	POST-PE3.cor	1716	413838.192
1042500	1171796	311.603	010019	10019	11.13	Postprocessed Carrier Float	11/29/2012	11:57:04 AM	POST-PE3.cor	1716	413840.284
1042500	1171801	312.048	009986	9986	11.10	Postprocessed Carrier Float	11/29/2012	11:57:06 AM	POST-PE3.cor	1716	413842.268
1042501	1171806	313.176	009339	9339	10.38	Postprocessed Carrier Float	11/29/2012	11:57:08 AM	POST-PE3.cor	1716	413844.263
1042501	1171811	313.184	009163	9163	10.18	Postprocessed Carrier Float	11/29/2012	11:57:10 AM	POST-PE3.cor	1716	413846.22
1042501	1171816	313.081	011185	11185	12.43	Postprocessed Carrier Float	11/29/2012	11:57:12 AM	POST-PE3.cor	1716	413848.3
1042502	1171818	312.96	011514	11514	12.79	Postprocessed Carrier Float	11/29/2012	11:57:14 AM	POST-PE3.cor	1716	413850.182
1042501	1171823	312.619	010274	10274	11.42	Postprocessed Carrier Float	11/29/2012	11:57:16 AM	POST-PE3.cor	1716	413852.316
1042504	1171823	312.492	011877	11877	13.20	Postprocessed Carrier Float	11/29/2012	11:57:18 AM	POST-PE3.cor	1716	413854.234
1042503	1171817	313.383	011850	11850	13.17	Postprocessed Carrier Float	11/29/2012	11:57:20 AM	POST-PE3.cor	1716	413856.242
1042503	1171810	314.52	011615	11615	12.91	Postprocessed Carrier Float	11/29/2012	11:57:22 AM	POST-PE3.cor	1716	413858.348
1042503	1171805	314.523	011316	11316	12.57	Postprocessed Carrier Float	11/29/2012	11:57:24 AM	POST-PE3.cor	1716	413860.278
1042503	1171799	314.313	010584	10584	11.76	Postprocessed Carrier Float	11/29/2012	11:57:26 AM	POST-PE3.cor	1716	413862.27
1042504	1171795	314.085	009474	9474	10.53	Postprocessed Carrier Float	11/29/2012	11:57:28 AM	POST-PE3.cor	1716	413864.307
1042504	1171789	313.727	010852	10852	12.06	Postprocessed Carrier Float	11/29/2012	11:57:30 AM	POST-PE3.cor	1716	413866.282
1042503	1171784	314.872	010128	10128	11.25	Postprocessed Carrier Float	11/29/2012	11:57:32 AM	POST-PE3.cor	1716	413868.251
1042504	1171779	315.058	010315	10315	11.46	Postprocessed Carrier Float	11/29/2012	11:57:34 AM	POST-PE3.cor	1716	413870.303
1042503	1171774	314.971	009862	9862	10.96	Postprocessed Carrier Float	11/29/2012	11:57:36 AM	POST-PE3.cor	1716	413872.303
1042504	1171769	314.908	011558	11558	12.84	Postprocessed Carrier Float	11/29/2012	11:57:38 AM	POST-PE3.cor	1716	413874.25
1042504	1171763	314.257	010202	10202	11.34	Postprocessed Carrier Float	11/29/2012	11:57:40 AM	POST-PE3.cor	1716	413876.26
1042504	1171758	314.491	011197	11197	12.44	Postprocessed Carrier Float	11/29/2012	11:57:42 AM	POST-PE3.cor	1716	413878.263
1042504	1171753	314.869	011402	11402	12.67	Postprocessed Carrier Float	11/29/2012	11:57:44 AM	POST-PE3.cor	1716	413880.288
1042504	1171748	314.617	010305	10305	11.45	Postprocessed Carrier Float	11/29/2012	11:57:46 AM	POST-PE3.cor	1716	413882.359
1042504	1171742	314.345	011421	11421	12.69	Postprocessed Carrier Float	11/29/2012	11:57:48 AM	POST-PE3.cor	1716	413884.313
1042504	1171737	314.504	009931	9931	11.03	Postprocessed Carrier Float	11/29/2012	11:57:50 AM	POST-PE3.cor	1716	413886.23
1042504	1171733	313.483	010760	10760	11.96	Postprocessed Carrier Float	11/29/2012	11:57:52 AM	POST-PE3.cor	1716	413888.2

Easting	Northing	Elevation	Text	Rad cpm	uR/hr	Corr Type	GPS Date	GPS Time	Datafile	GPS Week	GPS Second
1042504	1171727	313.427	008937	8937	9.93	Postprocessed Carrier Float	11/29/2012	11:57:54 AM	POST-PE3.cor	1716	413890.31
1042504	1171723	314.024	010001	10001	11.11	Postprocessed Carrier Float	11/29/2012	11:57:56 AM	POST-PE3.cor	1716	413892.288
1042504	1171718	313.747	010652	10652	11.84	Postprocessed Carrier Float	11/29/2012	11:57:58 AM	POST-PE3.cor	1716	413894.307
1042504	1171713	313.815	009860	9860	10.96	Postprocessed Carrier Float	11/29/2012	11:58:00 AM	POST-PE3.cor	1716	413896.265
1042505	1171711	312.532	010328	10328	11.48	Postprocessed Carrier Float	11/29/2012	11:58:02 AM	POST-PE3.cor	1716	413898.34
1042505	1171712	310.105	009413	9413	10.46	Postprocessed Carrier Float	11/29/2012	11:58:04 AM	POST-PE3.cor	1716	413900.329
1042505	1171717	310.333	011381	11381	12.65	Postprocessed Carrier Float	11/29/2012	11:58:06 AM	POST-PE3.cor	1716	413902.374
1042505	1171722	311.074	010296	10296	11.44	Postprocessed Carrier Float	11/29/2012	11:58:08 AM	POST-PE3.cor	1716	413904.31
1042506	1171725	313.135	011121	11121	12.36	Postprocessed Carrier Float	11/29/2012	11:58:10 AM	POST-PE3.cor	1716	413906.308
1042504	1171730	313.178	011000	11000	12.22	Postprocessed Code	11/29/2012	11:58:12 AM	POST-PE3.cor	1716	413908.328
1042505	1171733	312.373	011005	11005	12.23	Postprocessed Carrier Float	11/29/2012	11:58:14 AM	POST-PE3.cor	1716	413910.318
1042503	1171738	315.095	011654	11654	12.95	Postprocessed Code	11/29/2012	11:58:16 AM	POST-PE3.cor	1716	413912.289
1042503	1171743	315.515	011588	11588	12.88	Postprocessed Code	11/29/2012	11:58:18 AM	POST-PE3.cor	1716	413914.312
1042504	1171747	312.62	011299	11299	12.55	Postprocessed Carrier Float	11/29/2012	11:58:20 AM	POST-PE3.cor	1716	413916.317
1042506	1171751	317.142	011266	11266	12.52	Postprocessed Code	11/29/2012	11:58:22 AM	POST-PE3.cor	1716	413918.318
1042507	1171754	319.231	011736	11736	13.04	Postprocessed Code	11/29/2012	11:58:24 AM	POST-PE3.cor	1716	413920.284
1042504	1171760	312.715	011406	11406	12.67	Postprocessed Carrier Float	11/29/2012	11:58:26 AM	POST-PE3.cor	1716	413922.253
1042504	1171766	313.923	011055	11055	12.28	Postprocessed Carrier Float	11/29/2012	11:58:28 AM	POST-PE3.cor	1716	413924.305
1042504	1171772	314.283	010606	10606	11.78	Postprocessed Carrier Float	11/29/2012	11:58:30 AM	POST-PE3.cor	1716	413926.33
1042504	1171775	313.638	010810	10810	12.01	Postprocessed Carrier Float	11/29/2012	11:58:32 AM	POST-PE3.cor	1716	413928.315
1042504	1171779	313.861	011693	11693	12.99	Postprocessed Carrier Float	11/29/2012	11:58:34 AM	POST-PE3.cor	1716	413930.3
1042504	1171784	312.825	010893	10893	12.10	Postprocessed Carrier Float	11/29/2012	11:58:36 AM	POST-PE3.cor	1716	413932.391
1042504	1171789	312.841	009935	9935	11.04	Postprocessed Carrier Float	11/29/2012	11:58:38 AM	POST-PE3.cor	1716	413934.357
1042504	1171793	313.658	009951	9951	11.06	Postprocessed Carrier Float	11/29/2012	11:58:40 AM	POST-PE3.cor	1716	413936.341
1042504	1171799	315.318	010252	10252	11.39	Postprocessed Carrier Float	11/29/2012	11:58:42 AM	POST-PE3.cor	1716	413938.32
1042504	1171804	314.55	010285	10285	11.43	Postprocessed Carrier Float	11/29/2012	11:58:44 AM	POST-PE3.cor	1716	413940.292
1042504	1171810	314.406	009335	9335	10.37	Postprocessed Carrier Float	11/29/2012	11:58:46 AM	POST-PE3.cor	1716	413942.294
1042504	1171814	314.726	010791	10791	11.99	Postprocessed Carrier Float	11/29/2012	11:58:48 AM	POST-PE3.cor	1716	413944.302
1042503	1171819	314.569	012584	12584	13.98	Postprocessed Carrier Float	11/29/2012	11:58:50 AM	POST-PE3.cor	1716	413946.313
1042506	1171822	314.7	012291	12291	13.66	Postprocessed Carrier Float	11/29/2012	11:58:52 AM	POST-PE3.cor	1716	413948.332
1042508	1171820	314.425	012303	12303	13.67	Postprocessed Carrier Float	11/29/2012	11:58:54 AM	POST-PE3.cor	1716	413950.349
1042507	1171814	314.305	014276	14276	15.86	Postprocessed Carrier Float	11/29/2012	11:58:56 AM	POST-PE3.cor	1716	413952.347
1042507	1171810	314.031	015007	15007	16.67	Postprocessed Carrier Float	11/29/2012	11:58:58 AM	POST-PE3.cor	1716	413954.298
1042507	1171805	313.95	013770	13770	15.30	Postprocessed Carrier Float	11/29/2012	11:59:00 AM	POST-PE3.cor	1716	413956.371
1042507	1171800	314.14	012575	12575	13.97	Postprocessed Carrier Float	11/29/2012	11:59:02 AM	POST-PE3.cor	1716	413958.378
1042507	1171796	313.952	013798	13798	15.33	Postprocessed Carrier Float	11/29/2012	11:59:04 AM	POST-PE3.cor	1716	413960.329
1042507	1171791	314.163	012090	12090	13.43	Postprocessed Carrier Float	11/29/2012	11:59:06 AM	POST-PE3.cor	1716	413962.333
1042507	1171786	314.546	012103	12103	13.45	Postprocessed Code	11/29/2012	11:59:08 AM	POST-PE3.cor	1716	413964.254

Easting	Northing	Elevation	Text	Rad cpm	uR/hr	Corr Type	GPS Date	GPS Time	Datafile	GPS Week	GPS Second
1042507	1171782	314.434	013064	13064	14.52	Postprocessed Code	11/29/2012	11:59:10 AM	POST-PE3.cor	1716	413966.252
1042507	1171779	314.114	012201	12201	13.56	Postprocessed Carrier Float	11/29/2012	11:59:12 AM	POST-PE3.cor	1716	413968.178
1042507	1171774	313.36	013090	13090	14.54	Postprocessed Carrier Float	11/29/2012	11:59:14 AM	POST-PE3.cor	1716	413970.32
1042507	1171770	313.303	014516	14516	16.13	Postprocessed Carrier Float	11/29/2012	11:59:16 AM	POST-PE3.cor	1716	413972.238
1042508	1171765	313.257	012772	12772	14.19	Postprocessed Carrier Float	11/29/2012	11:59:18 AM	POST-PE3.cor	1716	413974.274
1042508	1171760	314.043	013360	13360	14.84	Postprocessed Code	11/29/2012	11:59:20 AM	POST-PE3.cor	1716	413976.37
1042508	1171756	311.51	013457	13457	14.95	Postprocessed Carrier Float	11/29/2012	11:59:22 AM	POST-PE3.cor	1716	413978.338
1042508	1171752	311.676	013396	13396	14.88	Postprocessed Carrier Float	11/29/2012	11:59:24 AM	POST-PE3.cor	1716	413980.182
1042509	1171747	314.561	012372	12372	13.75	Postprocessed Carrier Float	11/29/2012	11:59:26 AM	POST-PE3.cor	1716	413982.277
1042509	1171743	314.393	012083	12083	13.43	Postprocessed Carrier Float	11/29/2012	11:59:28 AM	POST-PE3.cor	1716	413984.175
1042509	1171739	313.945	013700	13700	15.22	Postprocessed Carrier Float	11/29/2012	11:59:30 AM	POST-PE3.cor	1716	413986.262
1042509	1171735	314.153	013013	13013	14.46	Postprocessed Carrier Float	11/29/2012	11:59:32 AM	POST-PE3.cor	1716	413988.258
1042509	1171730	314.387	012476	12476	13.86	Postprocessed Carrier Float	11/29/2012	11:59:34 AM	POST-PE3.cor	1716	413990.301
1042509	1171726	314.726	011759	11759	13.07	Postprocessed Carrier Float	11/29/2012	11:59:36 AM	POST-PE3.cor	1716	413992.358
1042509	1171722	314.205	013057	13057	14.51	Postprocessed Carrier Float	11/29/2012	11:59:38 AM	POST-PE3.cor	1716	413994.232
1042509	1171718	314.303	013491	13491	14.99	Postprocessed Carrier Float	11/29/2012	11:59:40 AM	POST-PE3.cor	1716	413996.291
1042509	1171714	314.16	011523	11523	12.80	Postprocessed Carrier Float	11/29/2012	11:59:42 AM	POST-PE3.cor	1716	413998.301
1042509	1171711	314.415	011467	11467	12.74	Postprocessed Carrier Float	11/29/2012	11:59:44 AM	POST-PE3.cor	1716	414000.192
1042511	1171710	313.719	011258	11258	12.51	Postprocessed Carrier Float	11/29/2012	11:59:46 AM	POST-PE3.cor	1716	414002.221
1042512	1171712	314.345	013728	13728	15.25	Postprocessed Carrier Float	11/29/2012	11:59:48 AM	POST-PE3.cor	1716	414004.237
1042511	1171717	314.645	011500	11500	12.78	Postprocessed Carrier Float	11/29/2012	11:59:50 AM	POST-PE3.cor	1716	414006.248
1042511	1171722	314.191	012621	12621	14.02	Postprocessed Carrier Float	11/29/2012	11:59:52 AM	POST-PE3.cor	1716	414008.403
1042511	1171726	315.12	012428	12428	13.81	Postprocessed Carrier Float	11/29/2012	11:59:54 AM	POST-PE3.cor	1716	414010.299
1042511	1171730	315.113	012161	12161	13.51	Postprocessed Carrier Float	11/29/2012	11:59:56 AM	POST-PE3.cor	1716	414012.239
1042511	1171734	314.752	012890	12890	14.32	Postprocessed Carrier Float	11/29/2012	11:59:58 AM	POST-PE3.cor	1716	414014.229
1042510	1171737	315.405	012305	12305	13.67	Postprocessed Code	11/29/2012	12:00:00 PM	POST-PE3.cor	1716	414016.251
1042510	1171742	315.417	011936	11936	13.26	Postprocessed Code	11/29/2012	12:00:02 PM	POST-PE3.cor	1716	414018.294
1042510	1171746	315.472	013181	13181	14.65	Postprocessed Code	11/29/2012	12:00:04 PM	POST-PE3.cor	1716	414020.346
1042510	1171750	315.423	011428	11428	12.70	Postprocessed Code	11/29/2012	12:00:06 PM	POST-PE3.cor	1716	414022.363
1042510	1171753	315.492	011943	11943	13.27	Postprocessed Code	11/29/2012	12:00:08 PM	POST-PE3.cor	1716	414024.33
1042510	1171757	315.638	012504	12504	13.89	Postprocessed Code	11/29/2012	12:00:10 PM	POST-PE3.cor	1716	414026.31
1042510	1171762	315.182	013404	13404	14.89	Postprocessed Code	11/29/2012	12:00:12 PM	POST-PE3.cor	1716	414028.312
1042511	1171767	314.903	014412	14412	16.01	Postprocessed Carrier Float	11/29/2012	12:00:14 PM	POST-PE3.cor	1716	414030.305
1042510	1171772	314.676	013838	13838	15.38	Postprocessed Carrier Float	11/29/2012	12:00:16 PM	POST-PE3.cor	1716	414032.291
1042510	1171776	314.743	014072	14072	15.64	Postprocessed Carrier Float	11/29/2012	12:00:18 PM	POST-PE3.cor	1716	414034.253
1042510	1171780	314.797	013104	13104	14.56	Postprocessed Carrier Float	11/29/2012	12:00:20 PM	POST-PE3.cor	1716	414036.321
1042510	1171784	314.903	012826	12826	14.25	Postprocessed Carrier Float	11/29/2012	12:00:22 PM	POST-PE3.cor	1716	414038.362
1042510	1171789	314.754	012314	12314	13.68	Postprocessed Carrier Float	11/29/2012	12:00:24 PM	POST-PE3.cor	1716	414040.376

Easting	Northing	Elevation	Text	Rad cpm	uR/hr	Corr Type	GPS Date	GPS Time	Datafile	GPS Week	GPS Second
1042510	1171793	314.636	010309	10309	11.45	Postprocessed Carrier Float	11/29/2012	12:00:26 PM	POST-PE3.cor	1716	414042.362
1042510	1171798	314.822	011279	11279	12.53	Postprocessed Carrier Float	11/29/2012	12:00:28 PM	POST-PE3.cor	1716	414044.299
1042510	1171802	315.092	011580	11580	12.87	Postprocessed Carrier Float	11/29/2012	12:00:30 PM	POST-PE3.cor	1716	414046.244
1042510	1171806	315.045	012986	12986	14.43	Postprocessed Carrier Float	11/29/2012	12:00:32 PM	POST-PE3.cor	1716	414048.317
1042509	1171811	315.015	013779	13779	15.31	Postprocessed Carrier Float	11/29/2012	12:00:34 PM	POST-PE3.cor	1716	414050.596
1042509	1171815	315.063	014211	14211	15.79	Postprocessed Carrier Float	11/29/2012	12:00:36 PM	POST-PE3.cor	1716	414052.297
1042509	1171819	315.062	014695	14695	16.33	Postprocessed Carrier Float	11/29/2012	12:00:38 PM	POST-PE3.cor	1716	414054.348
1042509	1171823	315.343	013361	13361	14.85	Postprocessed Carrier Float	11/29/2012	12:00:40 PM	POST-PE3.cor	1716	414056.256
1042509	1171826	315.294	014357	14357	15.95	Postprocessed Carrier Float	11/29/2012	12:00:42 PM	POST-PE3.cor	1716	414058.284
1042513	1171825	315.205	013722	13722	15.25	Postprocessed Carrier Float	11/29/2012	12:00:44 PM	POST-PE3.cor	1716	414060.296
1042514	1171822	315.29	013630	13630	15.14	Postprocessed Carrier Float	11/29/2012	12:00:46 PM	POST-PE3.cor	1716	414062.355
1042514	1171818	315.214	012398	12398	13.78	Postprocessed Carrier Float	11/29/2012	12:00:48 PM	POST-PE3.cor	1716	414064.289
1042514	1171813	314.985	012518	12518	13.91	Postprocessed Carrier Float	11/29/2012	12:00:50 PM	POST-PE3.cor	1716	414066.245
1042514	1171809	314.975	013562	13562	15.07	Postprocessed Carrier Float	11/29/2012	12:00:52 PM	POST-PE3.cor	1716	414068.311
1042514	1171804	315.157	014040	14040	15.60	Postprocessed Carrier Float	11/29/2012	12:00:54 PM	POST-PE3.cor	1716	414070.306
1042514	1171800	315.032	013432	13432	14.92	Postprocessed Carrier Float	11/29/2012	12:00:56 PM	POST-PE3.cor	1716	414072.201
1042514	1171796	315.107	013214	13214	14.68	Postprocessed Carrier Float	11/29/2012	12:00:58 PM	POST-PE3.cor	1716	414074.19
1042514	1171792	315.05	011250	11250	12.50	Postprocessed Carrier Float	11/29/2012	12:01:00 PM	POST-PE3.cor	1716	414076.24
1042514	1171787	315.023	011960	11960	13.29	Postprocessed Carrier Float	11/29/2012	12:01:02 PM	POST-PE3.cor	1716	414078.322
1042514	1171783	315.034	012500	12500	13.89	Postprocessed Carrier Float	11/29/2012	12:01:04 PM	POST-PE3.cor	1716	414080.29
1042514	1171779	315.071	013223	13223	14.69	Postprocessed Carrier Float	11/29/2012	12:01:06 PM	POST-PE3.cor	1716	414082.362
1042514	1171774	315.041	013531	13531	15.03	Postprocessed Carrier Float	11/29/2012	12:01:08 PM	POST-PE3.cor	1716	414084.275
1042514	1171770	314.774	014428	14428	16.03	Postprocessed Carrier Float	11/29/2012	12:01:10 PM	POST-PE3.cor	1716	414086.226
1042514	1171765	314.794	013059	13059	14.51	Postprocessed Carrier Float	11/29/2012	12:01:12 PM	POST-PE3.cor	1716	414088.294
1042514	1171761	314.81	015088	15088	16.76	Postprocessed Carrier Float	11/29/2012	12:01:14 PM	POST-PE3.cor	1716	414090.293
1042515	1171757	314.905	012260	12260	13.62	Postprocessed Carrier Float	11/29/2012	12:01:16 PM	POST-PE3.cor	1716	414092.285
1042515	1171752	314.978	014041	14041	15.60	Postprocessed Carrier Float	11/29/2012	12:01:18 PM	POST-PE3.cor	1716	414094.39
1042515	1171748	315.069	012442	12442	13.82	Postprocessed Carrier Float	11/29/2012	12:01:20 PM	POST-PE3.cor	1716	414096.301
1042515	1171743	314.868	011607	11607	12.90	Postprocessed Carrier Float	11/29/2012	12:01:22 PM	POST-PE3.cor	1716	414098.423
1042515	1171739	314.951	013190	13190	14.66	Postprocessed Carrier Float	11/29/2012	12:01:24 PM	POST-PE3.cor	1716	414100.342
1042515	1171735	314.975	013259	13259	14.73	Postprocessed Carrier Float	11/29/2012	12:01:26 PM	POST-PE3.cor	1716	414102.24
1042515	1171731	314.681	013496	13496	15.00	Postprocessed Carrier Float	11/29/2012	12:01:28 PM	POST-PE3.cor	1716	414104.236
1042515	1171726	314.764	012686	12686	14.10	Postprocessed Carrier Float	11/29/2012	12:01:30 PM	POST-PE3.cor	1716	414106.353
1042515	1171721	314.891	012230	12230	13.59	Postprocessed Carrier Float	11/29/2012	12:01:32 PM	POST-PE3.cor	1716	414108.39
1042515	1171717	314.685	011632	11632	12.92	Postprocessed Carrier Float	11/29/2012	12:01:34 PM	POST-PE3.cor	1716	414110.306
1042515	1171713	314.741	012929	12929	14.37	Postprocessed Carrier Float	11/29/2012	12:01:36 PM	POST-PE3.cor	1716	414112.337
1042517	1171710	314.61	011471	11471	12.75	Postprocessed Carrier Float	11/29/2012	12:01:38 PM	POST-PE3.cor	1716	414114.383
1042518	1171710	314.238	012583	12583	13.98	Postprocessed Carrier Float	11/29/2012	12:01:40 PM	POST-PE3.cor	1716	414116.303

Easting	Northing	Elevation	Text	Rad cpm	uR/hr	Corr Type	GPS Date	GPS Time	Datafile	GPS Week	GPS Second
1042519	1171710	313.912	012696	12696	14.11	Postprocessed Carrier Float	11/29/2012	12:01:42 PM	POST-PE3.cor	1716	414118.346
1042519	1171713	314.721	012658	12658	14.06	Postprocessed Carrier Float	11/29/2012	12:01:44 PM	POST-PE3.cor	1716	414120.263
1042519	1171717	314.952	010638	10638	11.82	Postprocessed Carrier Float	11/29/2012	12:01:46 PM	POST-PE3.cor	1716	414122.192
1042519	1171722	314.323	010047	10047	11.16	Postprocessed Carrier Float	11/29/2012	12:01:48 PM	POST-PE3.cor	1716	414124.247
1042519	1171727	314.03	010873	10873	12.08	Postprocessed Carrier Float	11/29/2012	12:01:50 PM	POST-PE3.cor	1716	414126.451
1042519	1171731	314.123	012604	12604	14.00	Postprocessed Carrier Float	11/29/2012	12:01:52 PM	POST-PE3.cor	1716	414128.325
1042519	1171736	314.388	011902	11902	13.22	Postprocessed Carrier Float	11/29/2012	12:01:54 PM	POST-PE3.cor	1716	414130.297
1042519	1171740	314.439	010381	10381	11.53	Postprocessed Carrier Float	11/29/2012	12:01:56 PM	POST-PE3.cor	1716	414132.31
1042519	1171744	314.667	011426	11426	12.70	Postprocessed Carrier Float	11/29/2012	12:01:58 PM	POST-PE3.cor	1716	414134.264
1042519	1171748	314.693	012451	12451	13.83	Postprocessed Carrier Float	11/29/2012	12:02:00 PM	POST-PE3.cor	1716	414136.378
1042520	1171751	314.844	011308	11308	12.56	Postprocessed Carrier Float	11/29/2012	12:02:02 PM	POST-PE3.cor	1716	414138.316
1042520	1171752	314.637	011596	11596	12.88	Postprocessed Carrier Float	11/29/2012	12:02:04 PM	POST-PE3.cor	1716	414140.266
1042520	1171755	314.578	010512	10512	11.68	Postprocessed Carrier Float	11/29/2012	12:02:06 PM	POST-PE3.cor	1716	414142.266
1042519	1171759	314.2	010534	10534	11.70	Postprocessed Carrier Float	11/29/2012	12:02:08 PM	POST-PE3.cor	1716	414144.204
1042519	1171764	314.3	011301	11301	12.56	Postprocessed Carrier Float	11/29/2012	12:02:10 PM	POST-PE3.cor	1716	414146.244
1042519	1171768	314.078	011108	11108	12.34	Postprocessed Carrier Float	11/29/2012	12:02:12 PM	POST-PE3.cor	1716	414148.301
1042519	1171772	314.147	009026	9026	10.03	Postprocessed Carrier Float	11/29/2012	12:02:14 PM	POST-PE3.cor	1716	414150.295
1042519	1171777	314.434	011229	11229	12.48	Postprocessed Carrier Float	11/29/2012	12:02:16 PM	POST-PE3.cor	1716	414152.248
1042519	1171781	314.643	009574	9574	10.64	Postprocessed Carrier Float	11/29/2012	12:02:18 PM	POST-PE3.cor	1716	414154.332
1042518	1171785	314.692	009936	9936	11.04	Postprocessed Carrier Float	11/29/2012	12:02:20 PM	POST-PE3.cor	1716	414156.358
1042518	1171789	314.514	010603	10603	11.78	Postprocessed Carrier Float	11/29/2012	12:02:22 PM	POST-PE3.cor	1716	414158.325
1042518	1171793	314.534	011567	11567	12.85	Postprocessed Carrier Float	11/29/2012	12:02:24 PM	POST-PE3.cor	1716	414160.301
1042519	1171797	314.697	011710	11710	13.01	Postprocessed Carrier Float	11/29/2012	12:02:26 PM	POST-PE3.cor	1716	414162.278
1042519	1171801	314.739	011246	11246	12.50	Postprocessed Carrier Float	11/29/2012	12:02:28 PM	POST-PE3.cor	1716	414164.255
1042519	1171806	314.692	011720	11720	13.02	Postprocessed Carrier Float	11/29/2012	12:02:30 PM	POST-PE3.cor	1716	414166.266
1042518	1171810	314.625	012140	12140	13.49	Postprocessed Carrier Float	11/29/2012	12:02:32 PM	POST-PE3.cor	1716	414168.288
1042518	1171815	314.74	011791	11791	13.10	Postprocessed Carrier Float	11/29/2012	12:02:34 PM	POST-PE3.cor	1716	414170.3
1042518	1171819	314.763	011072	11072	12.30	Postprocessed Carrier Float	11/29/2012	12:02:36 PM	POST-PE3.cor	1716	414172.368
1042520	1171822	314.551	010629	10629	11.81	Postprocessed Carrier Float	11/29/2012	12:02:38 PM	POST-PE3.cor	1716	414174.308
1042522	1171820	314.382	008809	8809	9.79	Postprocessed Carrier Float	11/29/2012	12:02:40 PM	POST-PE3.cor	1716	414176.316
1042522	1171815	314.387	008958	8958	9.95	Postprocessed Carrier Float	11/29/2012	12:02:42 PM	POST-PE3.cor	1716	414178.306
1042522	1171811	314.597	010474	10474	11.64	Postprocessed Carrier Float	11/29/2012	12:02:44 PM	POST-PE3.cor	1716	414180.32
1042523	1171806	314.41	009624	9624	10.69	Postprocessed Carrier Float	11/29/2012	12:02:46 PM	POST-PE3.cor	1716	414182.285
1042523	1171802	314.165	010471	10471	11.63	Postprocessed Carrier Float	11/29/2012	12:02:48 PM	POST-PE3.cor	1716	414184.336
1042523	1171798	314.201	008994	8994	9.99	Postprocessed Carrier Float	11/29/2012	12:02:50 PM	POST-PE3.cor	1716	414186.313
1042524	1171794	314.183	008744	8744	9.72	Postprocessed Carrier Float	11/29/2012	12:02:52 PM	POST-PE3.cor	1716	414188.309
1042524	1171793	313.946	010401	10401	11.56	Postprocessed Carrier Float	11/29/2012	12:02:54 PM	POST-PE3.cor	1716	414190.301
1042524	1171793	314.176	009215	9215	10.24	Postprocessed Carrier Float	11/29/2012	12:02:56 PM	POST-PE3.cor	1716	414192.295

Easting	Northing	Elevation	Text	Rad cpm	uR/hr	Corr Type	GPS Date	GPS Time	Datafile	GPS Week	GPS Second
1042524	1171793	314.107	010536	10536	11.71	Postprocessed Carrier Float	11/29/2012	12:02:58 PM	POST-PE3.cor	1716	414194.428
1042524	1171793	314.144	010296	10296	11.44	Postprocessed Carrier Float	11/29/2012	12:03:00 PM	POST-PE3.cor	1716	414196.414
1042524	1171793	314.131	008856	8856	9.84	Postprocessed Carrier Float	11/29/2012	12:03:02 PM	POST-PE3.cor	1716	414198.394
1042524	1171793	314.124	009733	9733	10.81	Postprocessed Carrier Float	11/29/2012	12:03:04 PM	POST-PE3.cor	1716	414200.295
1042524	1171793	314.11	009293	9293	10.33	Postprocessed Carrier Float	11/29/2012	12:03:06 PM	POST-PE3.cor	1716	414202.406
1042524	1171793	314.095	009086	9086	10.10	Postprocessed Carrier Float	11/29/2012	12:03:08 PM	POST-PE3.cor	1716	414204.374
1042524	1171793	314.073	009912	9912	11.01	Postprocessed Carrier Float	11/29/2012	12:03:10 PM	POST-PE3.cor	1716	414206.299
1042524	1171792	314.508	010752	10752	11.95	Postprocessed Carrier Float	11/29/2012	12:03:12 PM	POST-PE3.cor	1716	414208.269
1042523	1171788	314.695	009334	9334	10.37	Postprocessed Carrier Float	11/29/2012	12:03:14 PM	POST-PE3.cor	1716	414210.298
1042522	1171784	314.71	009831	9831	10.92	Postprocessed Carrier Float	11/29/2012	12:03:16 PM	POST-PE3.cor	1716	414212.366
1042522	1171780	314.725	009689	9689	10.77	Postprocessed Carrier Float	11/29/2012	12:03:18 PM	POST-PE3.cor	1716	414214.369
1042522	1171776	314.721	009800	9800	10.89	Postprocessed Carrier Float	11/29/2012	12:03:20 PM	POST-PE3.cor	1716	414216.336
1042522	1171772	314.745	009635	9635	10.71	Postprocessed Carrier Float	11/29/2012	12:03:22 PM	POST-PE3.cor	1716	414218.343
1042522	1171768	314.859	009647	9647	10.72	Postprocessed Carrier Float	11/29/2012	12:03:24 PM	POST-PE3.cor	1716	414220.311
1042521	1171763	314.912	009723	9723	10.80	Postprocessed Carrier Float	11/29/2012	12:03:26 PM	POST-PE3.cor	1716	414222.328
1042521	1171760	314.948	010560	10560	11.73	Postprocessed Carrier Float	11/29/2012	12:03:28 PM	POST-PE3.cor	1716	414224.284
1042521	1171756	315.13	010830	10830	12.03	Postprocessed Carrier Float	11/29/2012	12:03:30 PM	POST-PE3.cor	1716	414226.309
1042522	1171753	314.806	010449	10449	11.61	Postprocessed Carrier Float	11/29/2012	12:03:32 PM	POST-PE3.cor	1716	414228.238
1042524	1171749	314.792	010215	10215	11.35	Postprocessed Carrier Float	11/29/2012	12:03:34 PM	POST-PE3.cor	1716	414230.32
1042527	1171748	314.755	010576	10576	11.75	Postprocessed Carrier Float	11/29/2012	12:03:36 PM	POST-PE3.cor	1716	414232.343
1042529	1171749	314.685	010171	10171	11.30	Postprocessed Carrier Float	11/29/2012	12:03:38 PM	POST-PE3.cor	1716	414234.308
1042531	1171752	314.683	010333	10333	11.48	Postprocessed Carrier Float	11/29/2012	12:03:40 PM	POST-PE3.cor	1716	414236.274
1042531	1171755	314.334	008565	8565	9.52	Postprocessed Carrier Float	11/29/2012	12:03:42 PM	POST-PE3.cor	1716	414238.308
1042531	1171759	314.367	009618	9618	10.69	Postprocessed Carrier Float	11/29/2012	12:03:44 PM	POST-PE3.cor	1716	414240.312
1042532	1171762	314.59	009638	9638	10.71	Postprocessed Carrier Float	11/29/2012	12:03:46 PM	POST-PE3.cor	1716	414242.37
1042532	1171766	314.436	010172	10172	11.30	Postprocessed Carrier Float	11/29/2012	12:03:48 PM	POST-PE3.cor	1716	414244.376
1042532	1171769	314.569	009373	9373	10.41	Postprocessed Carrier Float	11/29/2012	12:03:50 PM	POST-PE3.cor	1716	414246.324
1042532	1171773	314.408	009908	9908	11.01	Postprocessed Carrier Float	11/29/2012	12:03:52 PM	POST-PE3.cor	1716	414248.338
1042532	1171776	314.498	009469	9469	10.52	Postprocessed Carrier Float	11/29/2012	12:03:54 PM	POST-PE3.cor	1716	414250.34
1042532	1171780	314.504	010852	10852	12.06	Postprocessed Carrier Float	11/29/2012	12:03:56 PM	POST-PE3.cor	1716	414252.365
1042532	1171784	314.383	010135	10135	11.26	Postprocessed Carrier Float	11/29/2012	12:03:58 PM	POST-PE3.cor	1716	414254.245
1042531	1171789	314.412	010511	10511	11.68	Postprocessed Carrier Float	11/29/2012	12:04:00 PM	POST-PE3.cor	1716	414256.272
1042531	1171793	314.38	009926	9926	11.03	Postprocessed Carrier Float	11/29/2012	12:04:02 PM	POST-PE3.cor	1716	414258.279
1042531	1171796	314.511	008705	8705	9.67	Postprocessed Carrier Float	11/29/2012	12:04:04 PM	POST-PE3.cor	1716	414260.322
1042528	1171798	314.437	009986	9986	11.10	Postprocessed Carrier Float	11/29/2012	12:04:06 PM	POST-PE3.cor	1716	414262.418
1042526	1171798	314.211	010989	10989	12.21	Postprocessed Carrier Float	11/29/2012	12:04:08 PM	POST-PE3.cor	1716	414264.365
1042524	1171797	314.266	009289	9289	10.32	Postprocessed Carrier Float	11/29/2012	12:04:10 PM	POST-PE3.cor	1716	414266.319
1042524	1171795	314.716	009520	9520	10.58	Postprocessed Carrier Float	11/29/2012	12:04:12 PM	POST-PE3.cor	1716	414268.336

Easting	Northing	Elevation	Text	Rad cpm	uR/hr	Corr Type	GPS Date	GPS Time	Datafile	GPS Week	GPS Second
1042524	1171793	314.503	008185	8185	9.09	Postprocessed Carrier Float	11/29/2012	12:04:14 PM	POST-PE3.cor	1716	414270.299
1042524	1171793	314.285	009099	9099	10.11	Postprocessed Carrier Float	11/29/2012	12:04:16 PM	POST-PE3.cor	1716	414272.367
1042524	1171793	314.247	010506	10506	11.67	Postprocessed Carrier Float	11/29/2012	12:04:18 PM	POST-PE3.cor	1716	414274.406
1042524	1171793	314.148	009092	9092	10.10	Postprocessed Carrier Float	11/29/2012	12:04:22 PM	POST-PE3.cor	1716	414278.329
1042524	1171793	314.142	009198	9198	10.22	Postprocessed Carrier Float	11/29/2012	12:04:24 PM	POST-PE3.cor	1716	414280.188
1042524	1171793	314.117	009192	9192	10.21	Postprocessed Carrier Float	11/29/2012	12:04:26 PM	POST-PE3.cor	1716	414282.253
1042524	1171793	314.215	008952	8952	9.95	Postprocessed Carrier Float	11/29/2012	12:04:28 PM	POST-PE3.cor	1716	414284.245
1042525	1171792	314.335	009027	9027	10.03	Postprocessed Carrier Float	11/29/2012	12:04:30 PM	POST-PE3.cor	1716	414286.225
1042526	1171790	314.808	010059	10059	11.18	Postprocessed Carrier Float	11/29/2012	12:04:32 PM	POST-PE3.cor	1716	414288.288
1042525	1171788	315.207	009171	9171	10.19	Postprocessed Carrier Float	11/29/2012	12:04:34 PM	POST-PE3.cor	1716	414290.289
1042525	1171791	315.274	010120	10120	11.24	Postprocessed Carrier Float	11/29/2012	12:04:36 PM	POST-PE3.cor	1716	414292.334
1042526	1171794	314.527	010397	10397	11.55	Postprocessed Carrier Float	11/29/2012	12:04:38 PM	POST-PE3.cor	1716	414294.254
1042529	1171795	314.492	010752	10752	11.95	Postprocessed Carrier Float	11/29/2012	12:04:40 PM	POST-PE3.cor	1716	414296.236
1042529	1171790	315.007	008659	8659	9.62	Postprocessed Carrier Float	11/29/2012	12:04:42 PM	POST-PE3.cor	1716	414298.331
1042529	1171787	315.229	010523	10523	11.69	Postprocessed Carrier Float	11/29/2012	12:04:44 PM	POST-PE3.cor	1716	414300.33
1042528	1171782	315.244	011210	11210	12.46	Postprocessed Carrier Float	11/29/2012	12:04:46 PM	POST-PE3.cor	1716	414302.295
1042528	1171778	315.102	009588	9588	10.65	Postprocessed Carrier Float	11/29/2012	12:04:48 PM	POST-PE3.cor	1716	414304.263
1042528	1171775	315.191	009366	9366	10.41	Postprocessed Carrier Float	11/29/2012	12:04:50 PM	POST-PE3.cor	1716	414306.207
1042528	1171770	315.278	008677	8677	9.64	Postprocessed Carrier Float	11/29/2012	12:04:52 PM	POST-PE3.cor	1716	414308.286
1042528	1171766	315.457	010975	10975	12.19	Postprocessed Carrier Float	11/29/2012	12:04:54 PM	POST-PE3.cor	1716	414310.286
1042528	1171762	315.486	010661	10661	11.85	Postprocessed Carrier Float	11/29/2012	12:04:56 PM	POST-PE3.cor	1716	414312.271
1042528	1171758	315.637	009576	9576	10.64	Postprocessed Carrier Float	11/29/2012	12:04:58 PM	POST-PE3.cor	1716	414314.334
1042528	1171755	315.312	009808	9808	10.90	Postprocessed Carrier Float	11/29/2012	12:05:00 PM	POST-PE3.cor	1716	414316.315
1042529	1171751	314.966	010355	10355	11.51	Postprocessed Carrier Float	11/29/2012	12:05:02 PM	POST-PE3.cor	1716	414318.297
1042526	1171750	314.732	010209	10209	11.34	Postprocessed Carrier Float	11/29/2012	12:05:04 PM	POST-PE3.cor	1716	414320.285
1042524	1171753	315.264	011400	11400	12.67	Postprocessed Carrier Float	11/29/2012	12:05:06 PM	POST-PE3.cor	1716	414322.318
1042523	1171757	315.641	009487	9487	10.54	Postprocessed Carrier Float	11/29/2012	12:05:08 PM	POST-PE3.cor	1716	414324.296
1042524	1171760	315.476	011528	11528	12.81	Postprocessed Carrier Float	11/29/2012	12:05:10 PM	POST-PE3.cor	1716	414326.217
1042524	1171763	315.173	009915	9915	11.02	Postprocessed Carrier Float	11/29/2012	12:05:12 PM	POST-PE3.cor	1716	414328.215
1042524	1171765	315.069	009864	9864	10.96	Postprocessed Carrier Float	11/29/2012	12:05:14 PM	POST-PE3.cor	1716	414330.296
1042524	1171767	315.556	009459	9459	10.51	Postprocessed Carrier Float	11/29/2012	12:05:16 PM	POST-PE3.cor	1716	414332.314
1042524	1171771	315.436	010102	10102	11.22	Postprocessed Carrier Float	11/29/2012	12:05:18 PM	POST-PE3.cor	1716	414334.35
1042524	1171775	315.375	009068	9068	10.08	Postprocessed Carrier Float	11/29/2012	12:05:20 PM	POST-PE3.cor	1716	414336.323
1042524	1171780	315.27	009566	9566	10.63	Postprocessed Carrier Float	11/29/2012	12:05:22 PM	POST-PE3.cor	1716	414338.352
1042525	1171783	315.251	009103	9103	10.11	Postprocessed Carrier Float	11/29/2012	12:05:24 PM	POST-PE3.cor	1716	414340.323
1042526	1171787	314.798	010386	10386	11.54	Postprocessed Carrier Float	11/29/2012	12:05:26 PM	POST-PE3.cor	1716	414342.388
1042525	1171791	314.611	008771	8771	9.75	Postprocessed Carrier Float	11/29/2012	12:05:28 PM	POST-PE3.cor	1716	414344.401
1042526	1171794	314.196	010125	10125	11.25	Postprocessed Carrier Float	11/29/2012	12:05:30 PM	POST-PE3.cor	1716	414346.272

Easting	Northing	Elevation	Text	Rad cpm	uR/hr	Corr Type	GPS Date	GPS Time	Datafile	GPS Week	GPS Second
1042527	1171795	314.129	009813	9813	10.90	Postprocessed Carrier Float	11/29/2012	12:05:32 PM	POST-PE3.cor	1716	414348.273
1042527	1171792	314.352	009215	9215	10.24	Postprocessed Carrier Float	11/29/2012	12:05:34 PM	POST-PE3.cor	1716	414350.3
1042527	1171788	315.022	009208	9208	10.23	Postprocessed Carrier Float	11/29/2012	12:05:36 PM	POST-PE3.cor	1716	414352.337
1042526	1171784	315.392	010295	10295	11.44	Postprocessed Carrier Float	11/29/2012	12:05:38 PM	POST-PE3.cor	1716	414354.268
1042526	1171781	315.503	008706	8706	9.67	Postprocessed Carrier Float	11/29/2012	12:05:40 PM	POST-PE3.cor	1716	414356.282
1042526	1171777	315.539	010429	10429	11.59	Postprocessed Carrier Float	11/29/2012	12:05:42 PM	POST-PE3.cor	1716	414358.323
1042525	1171773	315.657	010102	10102	11.22	Postprocessed Carrier Float	11/29/2012	12:05:44 PM	POST-PE3.cor	1716	414360.306
1042525	1171769	315.759	010621	10621	11.80	Postprocessed Carrier Float	11/29/2012	12:05:46 PM	POST-PE3.cor	1716	414362.377
1042525	1171766	315.861	009918	9918	11.02	Postprocessed Carrier Float	11/29/2012	12:05:48 PM	POST-PE3.cor	1716	414364.273
1042525	1171762	315.79	009665	9665	10.74	Postprocessed Carrier Float	11/29/2012	12:05:50 PM	POST-PE3.cor	1716	414366.414
1042525	1171759	315.71	010826	10826	12.03	Postprocessed Carrier Float	11/29/2012	12:05:52 PM	POST-PE3.cor	1716	414368.256
1042525	1171755	315.718	010276	10276	11.42	Postprocessed Carrier Float	11/29/2012	12:05:54 PM	POST-PE3.cor	1716	414370.309
1042526	1171752	315.624	009334	9334	10.37	Postprocessed Carrier Float	11/29/2012	12:05:56 PM	POST-PE3.cor	1716	414372.336
1042527	1171748	314.751	008871	8871	9.86	Postprocessed Carrier Float	11/29/2012	12:05:58 PM	POST-PE3.cor	1716	414374.354
1042527	1171744	314.304	009554	9554	10.62	Postprocessed Carrier Float	11/29/2012	12:06:00 PM	POST-PE3.cor	1716	414376.321
1042526	1171743	314.531	011307	11307	12.56	Postprocessed Code	11/29/2012	12:06:02 PM	POST-PE3.cor	1716	414378.225
1042526	1171743	314.203	011161	11161	12.40	Postprocessed Code	11/29/2012	12:06:04 PM	POST-PE3.cor	1716	414380.273
1042526	1171743	314.524	011527	11527	12.81	Postprocessed Code	11/29/2012	12:06:06 PM	POST-PE3.cor	1716	414382.34
1042527	1171744	314.211	010170	10170	11.30	Postprocessed Carrier Float	11/29/2012	12:06:08 PM	POST-PE3.cor	1716	414384.293
1042526	1171743	314.552	010790	10790	11.99	Postprocessed Code	11/29/2012	12:06:10 PM	POST-PE3.cor	1716	414386.271
1042525	1171744	314.581	010529	10529	11.70	Postprocessed Carrier Float	11/29/2012	12:06:12 PM	POST-PE3.cor	1716	414388.308
1042524	1171741	314.664	010865	10865	12.07	Postprocessed Carrier Float	11/29/2012	12:06:14 PM	POST-PE3.cor	1716	414390.307
1042524	1171737	314.447	011216	11216	12.46	Postprocessed Carrier Float	11/29/2012	12:06:16 PM	POST-PE3.cor	1716	414392.359
1042524	1171733	314.34	011838	11838	13.15	Postprocessed Carrier Float	11/29/2012	12:06:18 PM	POST-PE3.cor	1716	414394.284
1042524	1171727	314.464	012259	12259	13.62	Postprocessed Carrier Float	11/29/2012	12:06:20 PM	POST-PE3.cor	1716	414396.373
1042524	1171723	314.589	012653	12653	14.06	Postprocessed Carrier Float	11/29/2012	12:06:22 PM	POST-PE3.cor	1716	414398.354
1042524	1171718	314.513	011313	11313	12.57	Postprocessed Carrier Float	11/29/2012	12:06:24 PM	POST-PE3.cor	1716	414400.333
1042525	1171714	314.347	010224	10224	11.36	Postprocessed Carrier Float	11/29/2012	12:06:26 PM	POST-PE3.cor	1716	414402.34
1042525	1171711	314.28	010644	10644	11.83	Postprocessed Carrier Float	11/29/2012	12:06:28 PM	POST-PE3.cor	1716	414404.353
1042525	1171710	314.193	010617	10617	11.80	Postprocessed Carrier Float	11/29/2012	12:06:30 PM	POST-PE3.cor	1716	414406.396
1042525	1171710	314.183	009851	9851	10.95	Postprocessed Carrier Float	11/29/2012	12:06:32 PM	POST-PE3.cor	1716	414408.296
1042525	1171710	314.289	011295	11295	12.55	Postprocessed Carrier Float	11/29/2012	12:06:34 PM	POST-PE3.cor	1716	414410.309
1042526	1171711	314.373	011198	11198	12.44	Postprocessed Carrier Float	11/29/2012	12:06:36 PM	POST-PE3.cor	1716	414412.363
1042529	1171711	314.465	010315	10315	11.46	Postprocessed Carrier Float	11/29/2012	12:06:38 PM	POST-PE3.cor	1716	414414.411
1042529	1171713	314.461	010072	10072	11.19	Postprocessed Carrier Float	11/29/2012	12:06:40 PM	POST-PE3.cor	1716	414416.205
1042529	1171719	314.427	010244	10244	11.38	Postprocessed Carrier Float	11/29/2012	12:06:42 PM	POST-PE3.cor	1716	414418.208
1042529	1171724	314.207	011395	11395	12.66	Postprocessed Carrier Float	11/29/2012	12:06:44 PM	POST-PE3.cor	1716	414420.343
1042529	1171729	314.255	009419	9419	10.47	Postprocessed Carrier Float	11/29/2012	12:06:46 PM	POST-PE3.cor	1716	414422.358

Easting	Northing	Elevation	Text	Rad cpm	uR/hr	Corr Type	GPS Date	GPS Time	Datafile	GPS Week	GPS Second
1042529	1171734	314.479	008996	8996	10.00	Postprocessed Carrier Float	11/29/2012	12:06:48 PM	POST-PE3.cor	1716	414424.336
1042529	1171738	314.394	010034	10034	11.15	Postprocessed Carrier Float	11/29/2012	12:06:50 PM	POST-PE3.cor	1716	414426.257
1042529	1171743	314.55	009889	9889	10.99	Postprocessed Carrier Float	11/29/2012	12:06:52 PM	POST-PE3.cor	1716	414428.34
1042529	1171747	314.76	009963	9963	11.07	Postprocessed Carrier Float	11/29/2012	12:06:54 PM	POST-PE3.cor	1716	414430.314
1042532	1171748	314.504	009705	9705	10.78	Postprocessed Carrier Float	11/29/2012	12:06:56 PM	POST-PE3.cor	1716	414432.32
1042532	1171745	314.674	010896	10896	12.11	Postprocessed Carrier Float	11/29/2012	12:06:58 PM	POST-PE3.cor	1716	414434.251
1042532	1171740	314.594	010731	10731	11.92	Postprocessed Carrier Float	11/29/2012	12:07:00 PM	POST-PE3.cor	1716	414436.259
1042532	1171736	314.47	009933	9933	11.04	Postprocessed Carrier Float	11/29/2012	12:07:02 PM	POST-PE3.cor	1716	414438.302
1042531	1171732	314.432	010168	10168	11.30	Postprocessed Carrier Float	11/29/2012	12:07:04 PM	POST-PE3.cor	1716	414440.349
1042531	1171727	314.549	009028	9028	10.03	Postprocessed Carrier Float	11/29/2012	12:07:06 PM	POST-PE3.cor	1716	414442.233
1042531	1171723	314.677	010029	10029	11.14	Postprocessed Carrier Float	11/29/2012	12:07:08 PM	POST-PE3.cor	1716	414444.283
1042531	1171718	314.532	010151	10151	11.28	Postprocessed Carrier Float	11/29/2012	12:07:10 PM	POST-PE3.cor	1716	414446.353
1042531	1171714	314.36	009529	9529	10.59	Postprocessed Carrier Float	11/29/2012	12:07:12 PM	POST-PE3.cor	1716	414448.273
1042531	1171711	314.325	011800	11800	13.11	Postprocessed Carrier Float	11/29/2012	12:07:14 PM	POST-PE3.cor	1716	414450.274
1042533	1171711	314.421	009745	9745	10.83	Postprocessed Carrier Float	11/29/2012	12:07:16 PM	POST-PE3.cor	1716	414452.224
1042534	1171711	314.235	009399	9399	10.44	Postprocessed Carrier Float	11/29/2012	12:07:18 PM	POST-PE3.cor	1716	414454.196
1042534	1171713	314.119	010247	10247	11.39	Postprocessed Carrier Float	11/29/2012	12:07:20 PM	POST-PE3.cor	1716	414456.257
1042533	1171717	314.182	010653	10653	11.84	Postprocessed Carrier Float	11/29/2012	12:07:22 PM	POST-PE3.cor	1716	414458.247
1042533	1171722	314.279	010100	10100	11.22	Postprocessed Carrier Float	11/29/2012	12:07:24 PM	POST-PE3.cor	1716	414460.275
1042534	1171726	314.388	009811	9811	10.90	Postprocessed Carrier Float	11/29/2012	12:07:26 PM	POST-PE3.cor	1716	414462.271
1042534	1171731	314.295	010655	10655	11.84	Postprocessed Carrier Float	11/29/2012	12:07:28 PM	POST-PE3.cor	1716	414464.301
1042534	1171735	314.396	009808	9808	10.90	Postprocessed Carrier Float	11/29/2012	12:07:30 PM	POST-PE3.cor	1716	414466.329
1042534	1171740	314.271	009770	9770	10.86	Postprocessed Carrier Float	11/29/2012	12:07:32 PM	POST-PE3.cor	1716	414468.43
1042534	1171744	314.207	010300	10300	11.44	Postprocessed Carrier Float	11/29/2012	12:07:34 PM	POST-PE3.cor	1716	414470.277
1042535	1171748	314.121	009973	9973	11.08	Postprocessed Carrier Float	11/29/2012	12:07:36 PM	POST-PE3.cor	1716	414472.373
1042538	1171749	314.264	010215	10215	11.35	Postprocessed Carrier Float	11/29/2012	12:07:38 PM	POST-PE3.cor	1716	414474.327
1042538	1171745	314.106	009662	9662	10.74	Postprocessed Carrier Float	11/29/2012	12:07:40 PM	POST-PE3.cor	1716	414476.329
1042538	1171742	314.069	009932	9932	11.04	Postprocessed Carrier Float	11/29/2012	12:07:42 PM	POST-PE3.cor	1716	414478.293
1042538	1171737	314.029	009373	9373	10.41	Postprocessed Carrier Float	11/29/2012	12:07:44 PM	POST-PE3.cor	1716	414480.277
1042538	1171733	314.113	010006	10006	11.12	Postprocessed Carrier Float	11/29/2012	12:07:46 PM	POST-PE3.cor	1716	414482.284
1042538	1171729	314.049	010381	10381	11.53	Postprocessed Carrier Float	11/29/2012	12:07:48 PM	POST-PE3.cor	1716	414484.279
1042538	1171724	314.088	008861	8861	9.85	Postprocessed Carrier Float	11/29/2012	12:07:50 PM	POST-PE3.cor	1716	414486.254
1042538	1171720	314.13	009597	9597	10.66	Postprocessed Carrier Float	11/29/2012	12:07:52 PM	POST-PE3.cor	1716	414488.258
1042537	1171716	314.016	010057	10057	11.17	Postprocessed Carrier Float	11/29/2012	12:07:54 PM	POST-PE3.cor	1716	414490.302
1042537	1171712	314.114	009621	9621	10.69	Postprocessed Carrier Float	11/29/2012	12:07:56 PM	POST-PE3.cor	1716	414492.339
1042539	1171711	314.094	009466	9466	10.52	Postprocessed Carrier Float	11/29/2012	12:07:58 PM	POST-PE3.cor	1716	414494.312
1042540	1171713	314.178	009786	9786	10.87	Postprocessed Carrier Float	11/29/2012	12:08:00 PM	POST-PE3.cor	1716	414496.455
1042540	1171718	314.081	010609	10609	11.79	Postprocessed Carrier Float	11/29/2012	12:08:02 PM	POST-PE3.cor	1716	414498.382

Easting	Northing	Elevation	Text	Rad cpm	uR/hr	Corr Type	GPS Date	GPS Time	Datafile	GPS Week	GPS Second
1042540	1171721	314.016	009640	9640	10.71	Postprocessed Carrier Float	11/29/2012	12:08:04 PM	POST-PE3.cor	1716	414500.307
1042540	1171725	313.97	010232	10232	11.37	Postprocessed Carrier Float	11/29/2012	12:08:06 PM	POST-PE3.cor	1716	414502.233
1042540	1171730	314.053	009767	9767	10.85	Postprocessed Carrier Float	11/29/2012	12:08:08 PM	POST-PE3.cor	1716	414504.231
1042541	1171734	314.039	010518	10518	11.69	Postprocessed Carrier Float	11/29/2012	12:08:10 PM	POST-PE3.cor	1716	414506.323
1042541	1171738	314.136	010324	10324	11.47	Postprocessed Carrier Float	11/29/2012	12:08:12 PM	POST-PE3.cor	1716	414508.304
1042541	1171742	314.068	009997	9997	11.11	Postprocessed Carrier Float	11/29/2012	12:08:14 PM	POST-PE3.cor	1716	414510.294
1042541	1171747	313.946	010742	10742	11.94	Postprocessed Carrier Float	11/29/2012	12:08:16 PM	POST-PE3.cor	1716	414512.276
1042542	1171750	314.281	010263	10263	11.40	Postprocessed Carrier Float	11/29/2012	12:08:18 PM	POST-PE3.cor	1716	414514.308
1042545	1171749	314.241	010706	10706	11.90	Postprocessed Carrier Float	11/29/2012	12:08:20 PM	POST-PE3.cor	1716	414516.343
1042545	1171745	314.168	010531	10531	11.70	Postprocessed Carrier Float	11/29/2012	12:08:22 PM	POST-PE3.cor	1716	414518.379
1042545	1171741	313.992	010280	10280	11.42	Postprocessed Carrier Float	11/29/2012	12:08:24 PM	POST-PE3.cor	1716	414520.326
1042545	1171736	313.962	009815	9815	10.91	Postprocessed Carrier Float	11/29/2012	12:08:26 PM	POST-PE3.cor	1716	414522.338
1042545	1171732	313.986	009013	9013	10.01	Postprocessed Carrier Float	11/29/2012	12:08:28 PM	POST-PE3.cor	1716	414524.325
1042545	1171727	314.066	010875	10875	12.08	Postprocessed Carrier Float	11/29/2012	12:08:30 PM	POST-PE3.cor	1716	414526.475
1042545	1171723	314.116	009934	9934	11.04	Postprocessed Carrier Float	11/29/2012	12:08:32 PM	POST-PE3.cor	1716	414528.347
1042545	1171719	314.176	009583	9583	10.65	Postprocessed Carrier Float	11/29/2012	12:08:34 PM	POST-PE3.cor	1716	414530.309
1042545	1171715	314.293	008586	8586	9.54	Postprocessed Carrier Float	11/29/2012	12:08:36 PM	POST-PE3.cor	1716	414532.249
1042545	1171711	314.344	009499	9499	10.55	Postprocessed Carrier Float	11/29/2012	12:08:38 PM	POST-PE3.cor	1716	414534.301
1042545	1171708	314.381	009983	9983	11.09	Postprocessed Carrier Float	11/29/2012	12:08:40 PM	POST-PE3.cor	1716	414536.381
1042548	1171707	314.303	011499	11499	12.78	Postprocessed Carrier Float	11/29/2012	12:08:42 PM	POST-PE3.cor	1716	414538.288
1042549	1171708	314.248	008848	8848	9.83	Postprocessed Carrier Float	11/29/2012	12:08:44 PM	POST-PE3.cor	1716	414540.325
1042549	1171712	314.326	009958	9958	11.06	Postprocessed Carrier Float	11/29/2012	12:08:46 PM	POST-PE3.cor	1716	414542.333
1042549	1171716	314.446	009457	9457	10.51	Postprocessed Carrier Float	11/29/2012	12:08:48 PM	POST-PE3.cor	1716	414544.294
1042550	1171721	314.379	008218	8218	9.13	Postprocessed Carrier Float	11/29/2012	12:08:50 PM	POST-PE3.cor	1716	414546.284
1042550	1171725	314.363	009521	9521	10.58	Postprocessed Carrier Float	11/29/2012	12:08:52 PM	POST-PE3.cor	1716	414548.199
1042550	1171730	314.258	009467	9467	10.52	Postprocessed Carrier Float	11/29/2012	12:08:54 PM	POST-PE3.cor	1716	414550.282
1042550	1171734	314.352	009719	9719	10.80	Postprocessed Carrier Float	11/29/2012	12:08:56 PM	POST-PE3.cor	1716	414552.276
1042550	1171738	314.292	010132	10132	11.26	Postprocessed Carrier Float	11/29/2012	12:08:58 PM	POST-PE3.cor	1716	414554.35
1042550	1171742	314.501	009873	9873	10.97	Postprocessed Carrier Float	11/29/2012	12:09:00 PM	POST-PE3.cor	1716	414556.365
1042550	1171746	314.454	009264	9264	10.29	Postprocessed Carrier Float	11/29/2012	12:09:02 PM	POST-PE3.cor	1716	414558.355
1042549	1171750	314.382	008403	8403	9.34	Postprocessed Carrier Float	11/29/2012	12:09:04 PM	POST-PE3.cor	1716	414560.368
1042549	1171754	314.323	010575	10575	11.75	Postprocessed Carrier Float	11/29/2012	12:09:06 PM	POST-PE3.cor	1716	414562.337
1042549	1171758	314.38	010268	10268	11.41	Postprocessed Carrier Float	11/29/2012	12:09:08 PM	POST-PE3.cor	1716	414564.302
1042549	1171762	314.384	009139	9139	10.15	Postprocessed Carrier Float	11/29/2012	12:09:10 PM	POST-PE3.cor	1716	414566.274
1042549	1171766	314.487	010801	10801	12.00	Postprocessed Carrier Float	11/29/2012	12:09:12 PM	POST-PE3.cor	1716	414568.3
1042549	1171770	314.443	009435	9435	10.48	Postprocessed Carrier Float	11/29/2012	12:09:14 PM	POST-PE3.cor	1716	414570.368
1042549	1171775	314.454	010137	10137	11.26	Postprocessed Carrier Float	11/29/2012	12:09:16 PM	POST-PE3.cor	1716	414572.26
1042549	1171779	314.323	010406	10406	11.56	Postprocessed Carrier Float	11/29/2012	12:09:18 PM	POST-PE3.cor	1716	414574.298

Easting	Northing	Elevation	Text	Rad cpm	uR/hr	Corr Type	GPS Date	GPS Time	Datafile	GPS Week	GPS Second
1042549	1171782	314.404	008967	8967	9.96	Postprocessed Carrier Float	11/29/2012	12:09:20 PM	POST-PE3.cor	1716	414576.361
1042549	1171786	314.415	009380	9380	10.42	Postprocessed Carrier Float	11/29/2012	12:09:22 PM	POST-PE3.cor	1716	414578.349
1042549	1171789	314.447	009946	9946	11.05	Postprocessed Carrier Float	11/29/2012	12:09:24 PM	POST-PE3.cor	1716	414580.304
1042549	1171793	314.452	010311	10311	11.46	Postprocessed Carrier Float	11/29/2012	12:09:26 PM	POST-PE3.cor	1716	414582.334
1042549	1171797	314.264	010507	10507	11.67	Postprocessed Carrier Float	11/29/2012	12:09:28 PM	POST-PE3.cor	1716	414584.397
1042549	1171801	314.355	009911	9911	11.01	Postprocessed Carrier Float	11/29/2012	12:09:30 PM	POST-PE3.cor	1716	414586.284
1042548	1171805	314.31	009289	9289	10.32	Postprocessed Carrier Float	11/29/2012	12:09:32 PM	POST-PE3.cor	1716	414588.36
1042548	1171809	314.387	009775	9775	10.86	Postprocessed Carrier Float	11/29/2012	12:09:34 PM	POST-PE3.cor	1716	414590.27
1042548	1171814	314.345	009723	9723	10.80	Postprocessed Carrier Float	11/29/2012	12:09:36 PM	POST-PE3.cor	1716	414592.308
1042547	1171818	314.419	009562	9562	10.62	Postprocessed Carrier Float	11/29/2012	12:09:38 PM	POST-PE3.cor	1716	414594.413
1042547	1171820	314.236	009200	9200	10.22	Postprocessed Carrier Float	11/29/2012	12:09:40 PM	POST-PE3.cor	1716	414596.318
1042546	1171820	314.376	009987	9987	11.10	Postprocessed Carrier Float	11/29/2012	12:09:42 PM	POST-PE3.cor	1716	414598.3
1042545	1171818	314.273	009159	9159	10.18	Postprocessed Carrier Float	11/29/2012	12:09:44 PM	POST-PE3.cor	1716	414600.3
1042545	1171813	314.188	009152	9152	10.17	Postprocessed Carrier Float	11/29/2012	12:09:46 PM	POST-PE3.cor	1716	414602.3
1042545	1171809	314.185	011252	11252	12.50	Postprocessed Carrier Float	11/29/2012	12:09:48 PM	POST-PE3.cor	1716	414604.36
1042545	1171804	314.272	009763	9763	10.85	Postprocessed Carrier Float	11/29/2012	12:09:50 PM	POST-PE3.cor	1716	414606.321
1042545	1171800	314.273	010187	10187	11.32	Postprocessed Carrier Float	11/29/2012	12:09:52 PM	POST-PE3.cor	1716	414608.323
1042543	1171798	314.015	009658	9658	10.73	Postprocessed Carrier Float	11/29/2012	12:09:54 PM	POST-PE3.cor	1716	414610.336
1042542	1171800	313.872	009421	9421	10.47	Postprocessed Carrier Float	11/29/2012	12:09:56 PM	POST-PE3.cor	1716	414612.372
1042542	1171804	313.865	010203	10203	11.34	Postprocessed Carrier Float	11/29/2012	12:09:58 PM	POST-PE3.cor	1716	414614.352
1042542	1171809	313.978	010132	10132	11.26	Postprocessed Carrier Float	11/29/2012	12:10:00 PM	POST-PE3.cor	1716	414616.381
1042540	1171813	314.285	009258	9258	10.29	Postprocessed Carrier Float	11/29/2012	12:10:02 PM	POST-PE3.cor	1716	414618.405
1042541	1171817	314.341	011296	11296	12.55	Postprocessed Carrier Float	11/29/2012	12:10:04 PM	POST-PE3.cor	1716	414620.313
1042539	1171819	314.431	010951	10951	12.17	Postprocessed Carrier Float	11/29/2012	12:10:06 PM	POST-PE3.cor	1716	414622.364
1042537	1171819	314.618	009182	9182	10.20	Postprocessed Carrier Float	11/29/2012	12:10:08 PM	POST-PE3.cor	1716	414624.405
1042537	1171816	314.236	010871	10871	12.08	Postprocessed Carrier Float	11/29/2012	12:10:10 PM	POST-PE3.cor	1716	414626.249
1042537	1171811	314.217	008757	8757	9.73	Postprocessed Carrier Float	11/29/2012	12:10:12 PM	POST-PE3.cor	1716	414628.274
1042537	1171806	314.391	009555	9555	10.62	Postprocessed Carrier Float	11/29/2012	12:10:14 PM	POST-PE3.cor	1716	414630.3
1042538	1171802	314.478	010482	10482	11.65	Postprocessed Carrier Float	11/29/2012	12:10:16 PM	POST-PE3.cor	1716	414632.319
1042537	1171797	314.428	011777	11777	13.09	Postprocessed Carrier Float	11/29/2012	12:10:18 PM	POST-PE3.cor	1716	414634.355
1042534	1171797	314.485	011416	11416	12.68	Postprocessed Carrier Float	11/29/2012	12:10:20 PM	POST-PE3.cor	1716	414636.277
1042533	1171801	314.537	010043	10043	11.16	Postprocessed Carrier Float	11/29/2012	12:10:22 PM	POST-PE3.cor	1716	414638.296
1042533	1171806	314.537	011360	11360	12.62	Postprocessed Carrier Float	11/29/2012	12:10:24 PM	POST-PE3.cor	1716	414640.283
1042533	1171811	314.392	009462	9462	10.51	Postprocessed Carrier Float	11/29/2012	12:10:26 PM	POST-PE3.cor	1716	414642.249
1042533	1171816	314.46	009899	9899	11.00	Postprocessed Carrier Float	11/29/2012	12:10:28 PM	POST-PE3.cor	1716	414644.318
1042533	1171820	314.695	009258	9258	10.29	Postprocessed Carrier Float	11/29/2012	12:10:30 PM	POST-PE3.cor	1716	414646.343
1042530	1171820	314.865	010313	10313	11.46	Postprocessed Carrier Float	11/29/2012	12:10:32 PM	POST-PE3.cor	1716	414648.327
1042530	1171818	314.785	008962	8962	9.96	Postprocessed Carrier Float	11/29/2012	12:10:34 PM	POST-PE3.cor	1716	414650.281

Easting	Northing	Elevation	Text	Rad cpm	uR/hr	Corr Type	GPS Date	GPS Time	Datafile	GPS Week	GPS Second
1042530	1171813	314.938	010775	10775	11.97	Postprocessed Carrier Float	11/29/2012	12:10:36 PM	POST-PE3.cor	1716	414652.3781
1042530	1171808	314.953	010318	10318	11.46	Postprocessed Carrier Float	11/29/2012	12:10:38 PM	POST-PE3.cor	1716	414654.318
1042530	1171804	314.763	011512	11512	12.79	Postprocessed Carrier Float	11/29/2012	12:10:40 PM	POST-PE3.cor	1716	414656.3781
1042530	1171800	314.761	009914	9914	11.02	Postprocessed Carrier Float	11/29/2012	12:10:42 PM	POST-PE3.cor	1716	414658.255
1042528	1171800	314.556	010894	10894	12.10	Postprocessed Carrier Float	11/29/2012	12:10:44 PM	POST-PE3.cor	1716	414660.3311
1042527	1171803	314.472	010153	10153	11.28	Postprocessed Carrier Float	11/29/2012	12:10:46 PM	POST-PE3.cor	1716	414662.3101
1042527	1171808	314.504	009342	9342	10.38	Postprocessed Carrier Float	11/29/2012	12:10:48 PM	POST-PE3.cor	1716	414664.262
1042527	1171813	314.817	010356	10356	11.51	Postprocessed Carrier Float	11/29/2012	12:10:50 PM	POST-PE3.cor	1716	414666.208
1042528	1171817	314.703	008432	8432	9.37	Postprocessed Carrier Float	11/29/2012	12:10:52 PM	POST-PE3.cor	1716	414668.2371
1042527	1171821	312.686	009429	9429	10.48	Postprocessed Code	11/29/2012	12:10:54 PM	POST-PE3.cor	1716	414670.2841
1042525	1171822	314.791	008711	8711	9.68	Postprocessed Carrier Float	11/29/2012	12:10:56 PM	POST-PE3.cor	1716	414672.281
1042524	1171820	314.557	008982	8982	9.98	Postprocessed Carrier Float	11/29/2012	12:10:58 PM	POST-PE3.cor	1716	414674.282
1042524	1171815	314.523	008166	8166	9.07	Postprocessed Carrier Float	11/29/2012	12:11:00 PM	POST-PE3.cor	1716	414676.3149
1042524	1171811	314.601	009690	9690	10.77	Postprocessed Carrier Float	11/29/2012	12:11:02 PM	POST-PE3.cor	1716	414678.328
1042524	1171806	314.371	009335	9335	10.37	Postprocessed Carrier Float	11/29/2012	12:11:04 PM	POST-PE3.cor	1716	414680.307
1042524	1171802	313.546	009238	9238	10.26	Postprocessed Carrier Float	11/29/2012	12:11:06 PM	POST-PE3.cor	1716	414682.299
1042523	1171798	311.294	010305	10305	11.45	Postprocessed Code	11/29/2012	12:11:08 PM	POST-PE3.cor	1716	414684.254
1042522	1171797	310.82	009479	9479	10.53	Postprocessed Code	11/29/2012	12:11:10 PM	POST-PE3.cor	1716	414686.238
1042524	1171798	311.129	009322	9322	10.36	Postprocessed Code	11/29/2012	12:11:12 PM	POST-PE3.cor	1716	414688.3521
1042529	1171798	312.341	009350	9350	10.39	Postprocessed Code	11/29/2012	12:11:14 PM	POST-PE3.cor	1716	414690.35
1042532	1171797	314.214	010312	10312	11.46	Postprocessed Carrier Float	11/29/2012	12:11:16 PM	POST-PE3.cor	1716	414692.321
1042533	1171792	314.068	010364	10364	11.52	Postprocessed Carrier Float	11/29/2012	12:11:18 PM	POST-PE3.cor	1716	414694.324
1042533	1171787	314.117	013092	13092	14.55	Postprocessed Carrier Float	11/29/2012	12:11:20 PM	POST-PE3.cor	1716	414696.3051
1042534	1171781	314.356	010208	10208	11.34	Postprocessed Carrier Float	11/29/2012	12:11:22 PM	POST-PE3.cor	1716	414698.3101
1042534	1171777	314.214	011010	11010	12.23	Postprocessed Carrier Float	11/29/2012	12:11:24 PM	POST-PE3.cor	1716	414700.328
1042534	1171773	313.955	011030	11030	12.26	Postprocessed Carrier Float	11/29/2012	12:11:26 PM	POST-PE3.cor	1716	414702.27
1042535	1171768	313.912	010364	10364	11.52	Postprocessed Carrier Float	11/29/2012	12:11:28 PM	POST-PE3.cor	1716	414704.281
1042534	1171764	313.734	011057	11057	12.29	Postprocessed Carrier Float	11/29/2012	12:11:30 PM	POST-PE3.cor	1716	414706.318
1042534	1171759	313.967	011116	11116	12.35	Postprocessed Carrier Float	11/29/2012	12:11:32 PM	POST-PE3.cor	1716	414708.3199
1042534	1171756	314.136	010677	10677	11.86	Postprocessed Carrier Float	11/29/2012	12:11:34 PM	POST-PE3.cor	1716	414710.328
1042534	1171751	313.929	009412	9412	10.46	Postprocessed Carrier Float	11/29/2012	12:11:36 PM	POST-PE3.cor	1716	414712.358
1042533	1171748	314.115	010180	10180	11.31	Postprocessed Carrier Float	11/29/2012	12:11:38 PM	POST-PE3.cor	1716	414714.375
1042535	1171747	314.196	010543	10543	11.71	Postprocessed Carrier Float	11/29/2012	12:11:40 PM	POST-PE3.cor	1716	414716.371
1042537	1171747	314.246	010964	10964	12.18	Postprocessed Carrier Float	11/29/2012	12:11:42 PM	POST-PE3.cor	1716	414718.381
1042537	1171749	314.446	010405	10405	11.56	Postprocessed Carrier Float	11/29/2012	12:11:44 PM	POST-PE3.cor	1716	414720.411
1042537	1171752	314.292	009582	9582	10.65	Postprocessed Carrier Float	11/29/2012	12:11:46 PM	POST-PE3.cor	1716	414722.286
1042538	1171756	314.173	009074	9074	10.08	Postprocessed Carrier Float	11/29/2012	12:11:48 PM	POST-PE3.cor	1716	414724.254
1042538	1171760	314.357	009924	9924	11.03	Postprocessed Carrier Float	11/29/2012	12:11:50 PM	POST-PE3.cor	1716	414726.313

Easting	Northing	Elevation	Text	Rad cpm	uR/hr	Corr Type	GPS Date	GPS Time	Datafile	GPS Week	GPS Second
1042537	1171764	314.209	010694	10694	11.88	Postprocessed Carrier Float	11/29/2012	12:11:52 PM	POST-PE3.cor	1716	414728.332
1042537	1171768	314.292	009916	9916	11.02	Postprocessed Carrier Float	11/29/2012	12:11:54 PM	POST-PE3.cor	1716	414730.3149
1042537	1171771	314.324	010602	10602	11.78	Postprocessed Carrier Float	11/29/2012	12:11:56 PM	POST-PE3.cor	1716	414732.302
1042537	1171775	314.291	009320	9320	10.36	Postprocessed Carrier Float	11/29/2012	12:11:58 PM	POST-PE3.cor	1716	414734.2889
1042537	1171779	314.287	009792	9792	10.88	Postprocessed Carrier Float	11/29/2012	12:12:00 PM	POST-PE3.cor	1716	414736.379
1042537	1171783	314.317	009162	9162	10.18	Postprocessed Carrier Float	11/29/2012	12:12:02 PM	POST-PE3.cor	1716	414738.308
1042537	1171788	314.203	010862	10862	12.07	Postprocessed Carrier Float	11/29/2012	12:12:04 PM	POST-PE3.cor	1716	414740.323
1042537	1171792	313.975	010871	10871	12.08	Postprocessed Carrier Float	11/29/2012	12:12:06 PM	POST-PE3.cor	1716	414742.287
1042537	1171796	314.113	011899	11899	13.22	Postprocessed Carrier Float	11/29/2012	12:12:08 PM	POST-PE3.cor	1716	414744.359
1042537	1171800	314.211	010688	10688	11.88	Postprocessed Carrier Float	11/29/2012	12:12:10 PM	POST-PE3.cor	1716	414746.27
1042540	1171799	314.058	009638	9638	10.71	Postprocessed Carrier Float	11/29/2012	12:12:12 PM	POST-PE3.cor	1716	414748.241
1042540	1171795	314.071	009895	9895	10.99	Postprocessed Carrier Float	11/29/2012	12:12:14 PM	POST-PE3.cor	1716	414750.2889
1042540	1171791	314.252	009753	9753	10.84	Postprocessed Carrier Float	11/29/2012	12:12:16 PM	POST-PE3.cor	1716	414752.2889
1042541	1171787	314.278	009272	9272	10.30	Postprocessed Carrier Float	11/29/2012	12:12:18 PM	POST-PE3.cor	1716	414754.2841
1042543	1171785	314.13	009489	9489	10.54	Postprocessed Carrier Float	11/29/2012	12:12:20 PM	POST-PE3.cor	1716	414756.447
1042544	1171782	314.151	009788	9788	10.88	Postprocessed Carrier Float	11/29/2012	12:12:22 PM	POST-PE3.cor	1716	414758.42
1042544	1171778	314.024	010253	10253	11.39	Postprocessed Carrier Float	11/29/2012	12:12:24 PM	POST-PE3.cor	1716	414760.306
1042544	1171773	314.224	010269	10269	11.41	Postprocessed Carrier Float	11/29/2012	12:12:26 PM	POST-PE3.cor	1716	414762.342
1042544	1171769	314.195	010181	10181	11.31	Postprocessed Carrier Float	11/29/2012	12:12:28 PM	POST-PE3.cor	1716	414764.365
1042544	1171765	314.232	009837	9837	10.93	Postprocessed Carrier Float	11/29/2012	12:12:30 PM	POST-PE3.cor	1716	414766.351
1042544	1171762	314.2	008891	8891	9.88	Postprocessed Carrier Float	11/29/2012	12:12:32 PM	POST-PE3.cor	1716	414768.334
1042544	1171759	314.246	009750	9750	10.83	Postprocessed Carrier Float	11/29/2012	12:12:34 PM	POST-PE3.cor	1716	414770.288
1042544	1171755	314.094	010044	10044	11.16	Postprocessed Carrier Float	11/29/2012	12:12:36 PM	POST-PE3.cor	1716	414772.412
1042545	1171751	314.179	011435	11435	12.71	Postprocessed Carrier Float	11/29/2012	12:12:38 PM	POST-PE3.cor	1716	414774.323
1042545	1171747	314.065	010479	10479	11.64	Postprocessed Carrier Float	11/29/2012	12:12:40 PM	POST-PE3.cor	1716	414776.23
1042544	1171743	314.25	009340	9340	10.38	Postprocessed Carrier Float	11/29/2012	12:12:42 PM	POST-PE3.cor	1716	414778.288
1042541	1171744	314.275	009366	9366	10.41	Postprocessed Carrier Float	11/29/2012	12:12:44 PM	POST-PE3.cor	1716	414780.291
1042539	1171745	314.135	010567	10567	11.74	Postprocessed Carrier Float	11/29/2012	12:12:46 PM	POST-PE3.cor	1716	414782.272
1042535	1171745	314.242	009451	9451	10.50	Postprocessed Carrier Float	11/29/2012	12:12:48 PM	POST-PE3.cor	1716	414784.246
1042532	1171742	314.483	010694	10694	11.88	Postprocessed Carrier Float	11/29/2012	12:12:50 PM	POST-PE3.cor	1716	414786.269
1042528	1171741	314.433	011400	11400	12.67	Postprocessed Carrier Float	11/29/2012	12:12:52 PM	POST-PE3.cor	1716	414788.291
1042528	1171741	314.256	008835	8835	9.82	Postprocessed Carrier Float	11/29/2012	12:12:54 PM	POST-PE3.cor	1716	414790.3051
1042527	1171741	314.6	010369	10369	11.52	Postprocessed Carrier Float	11/29/2012	12:12:56 PM	POST-PE3.cor	1716	414792.2531
1042522	1171742	314.466	012025	12025	13.36	Postprocessed Carrier Float	11/29/2012	12:12:58 PM	POST-PE3.cor	1716	414794.2469
1042518	1171744	315.04	010914	10914	12.13	Postprocessed Carrier Float	11/29/2012	12:13:00 PM	POST-PE3.cor	1716	414796.316
1042515	1171745	314.964	012187	12187	13.54	Postprocessed Carrier Float	11/29/2012	12:13:02 PM	POST-PE3.cor	1716	414798.334
1042514	1171746	314.661	011554	11554	12.84	Postprocessed Carrier Float	11/29/2012	12:13:04 PM	POST-PE3.cor	1716	414800.3521
1042514	1171746	314.662	012969	12969	14.41	Postprocessed Carrier Float	11/29/2012	12:13:06 PM	POST-PE3.cor	1716	414802.2629

Easting	Northing	Elevation	Text	Rad cpm	uR/hr	Corr Type	GPS Date	GPS Time	Datafile	GPS Week	GPS Second
1042514	1171746	314.227	013763	13763	15.29	Postprocessed Carrier Float	11/29/2012	12:13:08 PM	POST-PE3.cor	1716	414804.3621

Appendix D6
Monitoring Well Radiation Documentation

Appendix D6-1 Monitoring Well Radiation Survey Data Tables

NFSS Monitoring Well Radiation Survey Data Tables

Monitoring Well 944					
11/18/2012	**Borehole**	**Core Scan**			**Sample**
Depth (ft)	**2" NaI (cpm)**	**GM (cpm)**	**alpha (cpm)**	**beta (cpm)**	**2" NaI (cpm)**
ags+1					
surface	3686				
0.0-0.5	7596	48	4	172	
0.5-1.0	9690	40	2	178	
1.0-1.5	10558	62	0	164	
1.5-2.0	12472	40	0	190	
2.0-2.5	13646	38	0	216	13631
2.5-3.0	12752	36	4	198	
3.0-3.5	11940	60	2	208	
3.5-4.0	10618	54	2	224	
4.0-4.5	9910	48	4	274	
4.5-5.0	9602	60	0	242	
5.0-5.5	9448	48	6	214	
5.5-6.0	9420	48	2	210	
6.0-6.5	9560	32	2	240	
6.5-7.0	9370	58	0	212	
7.0-7.5	9216	58	0	254	
7.5-8.0	9282	52	0	220	
8.0-8.5	9330	38	0	206	
8.5-9.0	9496	56	2	222	
9.0-9.5	9938	44	0	190	
9.5-10.0	10938	64	0	208	
10.0-10.5	11380	46	2	206	
10.5-11.0	11606	58	0	188	
11.0-11.5	11878	56	2	232	
11.5-12.0	11574	44	0	196	
12.0-12.5	11912	62	2	184	
12.5-13.0	12030	46	2	256	
13.0-13.5	12176	82	0	184	
13.5-14.0	12040	64	4	232	
14.0-14.5	11648	48	4	186	
14.5-15.0	11430	46	0	232	
15.0-15.5	10600	66	0	180	
15.5-16.0		58	2	184	
16.0-16.5		64	2	208	
16.5-17.0		38	0	216	

Monitoring Well 945					
11/18/2012	**Borehole**	**Core Scan**			**Sample**
Depth (ft)	**2" NaI (cpm)**	**GM (cpm)**	**alpha (cpm)**	**beta (cpm)**	**2" NaI (cpm)**
ags+1					
surface	3298				
0.0-0.5	6194	34	1	196	
0.5-1.0	7518	40	0	207	
1.0-1.5	8620	42	2	242	
1.5-2.0	9042	62	3	227	
2.0-2.5	9340	48	2	196	
2.5-3.0	10620	50	2	184	
3.0-3.5	12096	46	0	200	
3.5-4.0	12940	48	4	206	13011
4.0-4.5	12856	56	2	184	
4.5-5.0	12456	58	2	204	
5.0-5.5	10834	42	2	178	
5.5-6.0	10022	46	2	214	
6.0-6.5	9822	54	0	212	
6.5-7.0	10024	52	0	190	
7.0-7.5	10646	56	4	196	
7.5-8.0	11332	54	0	210	
8.0-8.5	12560	62	2	180	
8.5-9.0	12862	54	4	206	
9.0-9.5	12558	46	2	250	
9.5-10.0	11800	64	0	206	
10-10.5	11820	48	0	236	
10.5-11	11784	58	0	214	
11-11.5	10972	50	0	184	
11.5-12	10062	36	6	188	
12-12.5	10114	42	2	230	
12.5-13	9736	62	0	176	
13-13.5	10160	54	2	198	
13.5-14	10242	56	4	226	
14-14.5	10716	38	2	242	
14.5-15	10932	42	2	220	
15-15.5	11306	66	0	176	
15.5-16		52	0	216	
16-16.5		52	4	232	
16.5-17		68	2	220	
17-17.5		50	0	220	
17.5-18		44	2	238	
18-18.5		62	4	240	
18.5-19		34	0	204	

Monitoring Well 945					
11/18/2012	**Borehole**	**Core Scan**			**Sample**
Depth (ft)	**2" NaI (cpm)**	**GM (cpm)**	**alpha (cpm)**	**beta (cpm)**	**2" NaI (cpm)**
19-19.5		56	2	226	
19.5-20		54	4	210	

Monitoring Well 946					
11/13-14/2012	Borehole	Core Scan			Sample
Depth (ft)	2" NaI (cpm)	GM (cpm)	alpha (cpm)	beta (cpm)	2" NaI (cpm)
ags+1	2492				
surface	4748				
0.0-0.5	7072	44	4	170	
0.5-1.0	8538	40	0	184	
1.0-1.5	9648	38	8	224	
1.5-2.0	10146	42	10	210	
2.0-2.5	11058	54	6	244	
2.5-3.0	11384	44	2	214	
3.0-3.5	11258	62	6	208	
3.5-4.0	12000	40	6	212	
4.0-4.5	12300	54	8	214	
4.5-5.0	12222	60	0	204	
5.0-5.5	12426	72	0	196	
5.5-6.0	12250	54	0	222	
6.0-6.5	12352	76	2	254	
6.5-7.0	12000	60	0	230	
7.0-7.5	11790	56	0	218	
7.5-8.0	11008	54	2	202	
8.0-8.5	11234	56	2	230	
8.5-9.0	11006	48	4	190	
9.0-9.5	10976	66	0	250	
9.5-10.0	10944	40	2	184	
10-10.5	11236	74	0	258	
10.5-11	11956	48	2	210	
11-11.5	12494	62	0	246	
11.5-12	12176	64	2	220	
12-12.5	12664	36	6	274	12337
12.5-13	11798	44	2	218	
13-13.5	11670	50	2	260	
13.5-14	12870	56	2	234	
14-14.5	13066	44	0	264	
14.5-15	13120	58	6	214	
15-15.5	12740				

Monitoring Well 947					
11/14/2012	**Borehole**	**Core Scan**			**Sample**
Depth (ft)	**2" NaI (cpm)**	**GM (cpm)**	**alpha (cpm)**	**beta (cpm)**	**2" NaI (cpm)**
ags+1	2360				
surface	5558				
0.0-0.5	8092	62	2	206	
0.5-1.0	9640	60	4	188	
1.0-1.5	10178	62	2	234	
1.5-2.0	10576	52	2	204	
2.0-2.5	12060	74	4	244	
2.5-3.0	12918	44	4	266	
3.0-3.5	12198	54	0	266	
3.5-4.0	12370	44	0	294	
4.0-4.5	12236	52	4	208	
4.5-5.0	12386	68	4	236	
5.0-5.5	12410	66	0	246	
5.5-6.0	12268	52	2	228	
6.0-6.5	11284	44	4	174	
6.5-7.0	11022	48	2	244	
7.0-7.5	11862	70	2	222	
7.5-8.0	12760	68	2	264	
8.0-8.5	12870	52	0	230	
8.5-9.0	13092	60	0	246	
9.0-9.5	12690	46	2	236	
9.5-10.0	12598	54	0	236	
10.0-10.5	12344	62	0	238	
10.5-11.0	12392	48	2	208	
11.0-11.5	11872	36	2	256	
11.5-12.0	11278	44	0	238	
12.0-12.5	10076	58	2	212	
12.5-13.0	9022	60	0	216	
13.0-13.5	8440	58	4	194	
13.5-14.0	8358	56	6	200	
14.0-14.5	8898	24	0	200	
14.5-15.0	10058	40	0	194	
15.0-15.5	10590	38	0	210	
15.5-16.0	11000	52	0	226	
16.0-16.5	11430	56	2	270	
16.5-17.0	11336	50	2	264	
17.0-17.5	12124	68	0	224	
17.5-18.0	12580	50	0	242	
18.0-18.5	13140	42	2	248	12880

Monitoring Well 947					
11/14/2012	**Borehole**	**Core Scan**			**Sample**
Depth (ft)	**2" NaI (cpm)**	**GM (cpm)**	**alpha (cpm)**	**beta (cpm)**	**2" NaI (cpm)**
18.5-19.0	12534	70	0	220	
19.0-19.5	12060	56	0	244	
19.5-20.0	11958	74	0	264	
Bottom	11958				

Monitoring Well 948					
11/16/2012	**Borehole**	**Core Scan**			**Sample**
Depth (ft)	**2" NaI (cpm)**	**GM (cpm)**	**alpha (cpm)**	**beta (cpm)**	**2" NaI (cpm)**
ags+1	2440				
surface	5080				
0.0-0.5	8384	34	0	192	
0.5-1.0	10906	56	0	206	
1.0-1.5	11616	36	0	218	
1.5-2.0	12468	58	4	264	
2.0-2.5	12112	46	2	208	
2.5-3.0	12242	46	0	224	
3.0-3.5	12498	62	6	230	
3.5-4.0	11964	40	0	218	
4.0-4.5	12390	56	0	214	
4.5-5.0	12076	60	0	222	
5.0-5.5	12476	58	0	242	
5.5-6.0	12666	44	0	244	12726
6.0-6.5	12482	66	2	272	
6.5-7.0	12494	48	2	242	
7.0-7.5	12444	66	0	252	
7.5-8.0	12616	42	0	240	
8.0-8.5	12450	68	2	240	
8.5-9.0	12624	54	6	254	
9.0-9.5	12598	56	0	240	
9.5-10.0	12206	66	2	214	
10.0-10.5	12452	58	0	224	
10.5-11.0	12092	58	0	232	
11.0-11.5	12596	54	4	252	
11.5-12.0	12238	48	0	252	
12.0-12.5	12078	74	0	264	
12.5-13.0	12322	48	4	266	
13.0-13.5	12356	78	0	204	
13.5-14.0	12328	62	2	240	
14.0-14.5	12058	54	0	214	
14.5-15.0	12148	44	0	234	
Btm 15'-3"	11990				

Monitoring Well 949					
11/15-17/2012	Borehole	Core Scan			Sample
Depth (ft)	2" NaI (cpm)	GM (cpm)	alpha (cpm)	beta (cpm)	2" NaI (cpm)
ags+1	3820				
surface	6114				
0.0-0.5	9188	46	0	188	
0.5-1.0	10624	42	2	224	
1.0-1.5	12358	40	4	230	
1.5-2.0	12576	44	0	232	
2.0-2.5	12506	46	0	202	
2.5-3.0	12614	48	2	270	
3.0-3.5	12878	60	4	198	
3.5-4.0	12886	68	0	274	
4.0-4.5	13070	46	6	264	
4.5-5.0	12838	58	0	258	
5.0-5.5	12976	58	4	278	
5.5-6.0	12770	70	2	282	
6.0-6.5	13114	44	0	222	13186
6.5-7.0	12920	52	0	226	
7.0-7.5	12900	68	2	238	
7.5-8.0	12808	66	4	292	
8.0-8.5	12558	66	0	278	
8.5-9.0	12472	58	2	252	
9.0-9.5	12500	62	2	266	
9.5-10.0	12536	72	0	236	
10.0-10.5	12414	36	2	208	
10.5-11.0	12192	46	0	258	
11.0-11.5	12068	62	4	236	
11.5-12.0	11490	58	4	234	
12.0-12.5	11236	34	0	262	
12.5-13.0	11034	38	2	252	
13.0-13.5	11364	64	4	246	
13.5-14.0	11478	50	0	240	
14.0-14.5	11164	54	0	236	
14.5-15.0	10360	54	4	226	
15.0-15.5	11220	50	2	234	
15.5-16.0	11636	40	0	210	
16.0-16.5	11556	86	4	258	
16.5-17.0	12140	38	2	264	
17.0-17.5	11350	70	4	182	
17.5-18.0	11894	50	4	196	

Monitoring Well 949					
11/15-17/2012	Borehole	Core Scan			Sample
Depth (ft)	2" NaI (cpm)	GM (cpm)	alpha (cpm)	beta (cpm)	2" NaI (cpm)
18.0-18.5	12054	44	0	244	
18.5-19.0	12280	66	4	270	
19.0-19.5	12096	54	4	232	
19.5-20.0	11912	68	4	248	
20.0-20.5	11430	62	4	228	
20.5-21.0	11274	70	0	208	
21.0-21.5	10970	54	0	210	
21.5-22.0	11282	72	0	214	
22.0-22.5	11188	76	4	272	
22.5-23.0	10470	46	0	188	
23.0-23.5	10328	48	6	232	
23.5-24.0	10478	52	4	208	
24.0-24.5	11416	50	0	228	
24.5-25.0	11570	42	0	210	
25.0-25.5	11586	58	0	210	
25.5-26.0	11558	62	0	292	
26.0-26.5	11582	70	0	180	
26.5-27.0	11728	76	0	232	
27.0-27.5	11414	52	0	226	
27.5-28.0	11358	46	0	228	
28.0-28.5	11684	62	2	232	
28.5-29.0	11736	56	0	230	
29.0-29.5	12304	60	0	282	
29.5-30.0	12626	62	0	244	12926
30.0-30.5	12428	48	0	236	
30.5-31.0	12280	36	2	198	
31.0-31.5	12544	46	0	240	
31.5-32.0	12178	42	4	260	
32.0-32.5	12548	62	0	208	
32.5-33.0	11594	68	4	210	
33.0-33.5	11226	46	2	206	
33.5-34.0	10844	56	6	244	
34.0-34.5	10320	54	2	238	
34.5-35.0	10054	48	0	198	
35.0-35.5	10440	60	0	240	
35.5-36.0	10330	30	2	176	
36.0-36.5	10646	64	0	242	
36.5-37.0	10338	58	2	262	

Monitoring Well 949					
11/15-17/2012	Borehole	Core Scan			Sample
Depth (ft)	2" NaI (cpm)	GM (cpm)	alpha (cpm)	beta (cpm)	2" NaI (cpm)
37.0-37.5	9814	52	2	218	
37.5-38.0	9824	60	0	192	
38.0-38.5	9780	46	2	178	
38.5-39.0	9662	60	0	238	
39.0-39.5		34	2	206	
39.5-40.0		62	4	204	

Monitoring Well 950					
11/11/2012	Borehole	Core Scan			Sample
Depth (ft)	2" NaI (cpm)	GM (cpm)	alpha (cpm)	beta (cpm)	2" NaI (cpm)
ags+1	0				
surface	5320				
0.0-0.5	6778	60	0	198	
0.5-1.0	10962	72	0	234	
1.0-1.5	12666	66	4	242	
1.5-2.0	13858	68	6	262	
2.0-2.5	14266	58	8	252	14275
2.5-3.0	13832	52	0	230	
3.0-3.5	13500	60	2	272	
3.5-4.0	13436	56	2	282	
4.0-4.5	13266	74	6	258	
4.5-5.0	13204	68	2	232	
5.0-5.5	13540	42	0	244	
5.5-6.0	13658	54	2	254	
6.0-6.5	13584	62	2	224	
6.5-7.0	13344	64	2	200	
7.0-7.5	13300	30	2	202	
7.5-8.0	13116	50	0	174	
8.0-8.5	12770	56	4	230	
8.5-9.0	12636	56	0	208	
9.0-9.5	11728	66	2	184	
9.5-10.0	11624	66	8	220	
10.0-10.5	11910	58	2	216	
10.5-11.0	12508	80	4	248	
11.0-11.5	12852	44	0	244	
11.5-12.0	12962	48	2	220	
12.0-12.5	12376	72	4	236	
12.5-13.0	12104	74	4	258	
13.0-13.5	12312	78	18	268	
13.5-14.0	12338	64	4	240	
14.0-14.5	13236	74	8	210	
14.5-15.0	13342	72	8	246	
15.0-15.5	12682	66	2	256	
15.5-16.0	13110	64	8	238	
16.0-16.5	12476	76	8	226	
16.5-17.0	12570	68	4	216	
17.0-17.5	11836	56	2	284	

Monitoring Well 950					
11/11/2012	**Borehole**	**Core Scan**			**Sample**
Depth (ft)	**2" NaI (cpm)**	**GM (cpm)**	**alpha (cpm)**	**beta (cpm)**	**2" NaI (cpm)**
17.5-18.0	12088	60	4	254	
18.0-18.5	12506	54	4	272	
18.5-19.0	13084	48	8	260	
19.0-19.5	13292	66	10	248	
19.5-20.0	13548	66	10	198	
20.0-20.5	13634				

Monitoring Well 951					
11/10/2012	**Borehole**	**Core Scan**			**Sample**
Depth (ft)	**2" NaI (cpm)**	**GM (cpm)**	**alpha (cpm)**	**beta (cpm)**	**2" NaI (cpm)**
ags+1					
surface	6186				
0.0-0.5	9554	58	2	220	
0.5-1.0	11286	70	2	242	
1.0-1.5	12092	56	2	284	
1.5-2.0	12386	64	4	254	
2.0-2.5	12338	74	0	236	
2.5-3.0	11938	80	2	280	
3.0-3.5	11676	60	4	266	
3.5-4.0	11086	98	4	266	
4.0-4.5	11410	60	0	256	
4.5-5.0	11534	62	2	230	
5.0-5.5	10678	62	4	182	
5.5-6.0	9058	46	2	230	
6.0-6.5	8122	66	6	196	
6.5-7.0	7760	44	2	208	
7.0-7.5	8400	62	0	222	
7.5-8.0	9012	60	0	244	
8.0-8.5	10866	76	2	188	
8.5-9.0	11342	76	0	230	
9.0-9.5	11360	46	2	244	
9.5-10.0	11452	70	12	286	
10.0-10.5	11130	50	0	264	
10.5-11.0	11594	46	2	252	
11.0-11.5	11424	62	2	234	
11.5-12.0	10524	78	0	252	
12.0-12.5	10372	82	0	228	
12.5-13.0	11024	54	2	280	
13.0-13.5	11550	84	2	278	
13.5-14.0	11802	84	0	222	
14.0-14.5	11266	60	4	208	
14.5-15.0	11210	50	2	210	
15.0-15.5	12030	70	0	228	
15.5-16.0	11060	58	0	208	
16.0-16.5	11438	60	2	212	
16.5-17.0	12236	62	0	222	
17.0-17.5	13024	56	0	234	12503
17.5-18.0	12636	54	0	240	
18.0-18.5	12602	68	2	284	

Monitoring Well 951					
11/10/2012	**Borehole**	**Core Scan**			**Sample**
Depth (ft)	**2" NaI (cpm)**	**GM (cpm)**	**alpha (cpm)**	**beta (cpm)**	**2" NaI (cpm)**
18.5-19.0	12378	98	2	234	
19.0-19.5	12588	60	2	278	
19.5-20.0		62	6	232	

Monitoring Well 952					
11/19/2012	**Borehole**	**Core Scan**			**Sample**
Depth (ft)	**2" NaI (cpm)**	**GM (cpm)**	**alpha (cpm)**	**beta (cpm)**	**2" NaI (cpm)**
ags+1	3028				
surface	6284				
0.0-0.5	9950	62	0	294	
0.5-1.0	12318	92	0	294	
1.0-1.5	12196	64	2	244	
1.5-2.0	12338	48	0	232	
2.0-2.5	12028	64	0	250	
2.5-3.0	11940	72	0	250	
3.0-3.5	11618	62	2	166	
3.5-4.0	11734	70	0	274	
4.0-4.5	12324	72	4	254	
4.5-5.0	12858	52	0	252	
5.0-5.5	12996	64	2	206	
5.5-6.0	12856	52	0	214	
6.0-6.5	13112	60	4	202	12889
6.5-7.0	12964	72	6	260	
7.0-7.5	12934	66	2	228	
7.5-8.0	12642	56	0	244	
8.0-8.5	12688	54	2	246	
8.5-9.0	12398	56	2	274	
9.0-9.5	12564	70	0	272	
9.5-10.0	11562	68	6	258	

Monitoring Well 953					
11/19/2012	**Borehole**	**Core Scan**			**Sample**
Depth (ft)	**2" NaI (cpm)**	**GM (cpm)**	**alpha (cpm)**	**beta (cpm)**	**2" NaI (cpm)**
ags+1					
surface	5408				
0.0-0.5	10842	90	0	286	
0.5-1.0	13340	68	4	338	
1.0-1.5	15336	74	0	402	
1.5-2.0	15516	68	4	342	14948
2.0-2.5	14970	74	6	344	
2.5-3.0	14588	82	0	398	
3.0-3.5	14406	80	2	404	
3.5-4.0	13978	80	8	376	
4.0-4.5	14046	90	8	354	
4.5-5.0	13584	76	4	282	
5.0-5.5	13442	72	6	326	
5.5-6.0	13400	86	0	310	
6.0-6.5	13292	74	2	312	
6.5-7.0	13120	66	2	298	
7.0-7.5	12850	52	2	328	
7.5-8.0	12588	70	2	286	
8.0-8.5	12526	64	2	324	
8.5-9.0	12550	52	0	308	
9.0-9.5	12750	70	6	300	
9.5-10.0	12502	58	2	274	
10.5	12970				

Monitoring Well 954					
11/19/2012	**Borehole**	**Core Scan**			**Sample**
Depth (ft)	**2" NaI (cpm)**	**GM (cpm)**	**alpha (cpm)**	**beta (cpm)**	**2" NaI (cpm)**
ags+1	2932				
surface	5774				
0.0-0.5	10182	62	2	196	
0.5-1.0	12190	64	0	280	
1.0-1.5	12934	74	4	270	
1.5-2.0	13136	68	4	312	
2.0-2.5	13354	64	4	342	13529
2.5-3.0	13190	60	2	304	
3.0-3.5	12990	60	0	288	
3.5-4.0	13038	46	2	310	
4.0-4.5	12826	64	4	234	
4.5-5.0	12766	80	4	278	
5.0-5.5	12770	74	8	262	
5.5-6.0	13018	88	2	262	
6.0-6.5	13200	76	2	268	
6.5-7.0	13098	70	2	314	
7.0-7.5	12774	58	2	276	
7.5-8.0	12106	76	0	254	
8.0-8.5	11512	52	2	246	
8.5-9.0	11340	56	0	200	
9.0-9.5	11666	68	0	270	
9.5-10.0	11084	66	0	264	

Monitoring Well 955					
11/20/2012	**Borehole**	**Core Scan**			**Sample**
Depth (ft)	**2" NaI (cpm)**	**GM (cpm)**	**alpha (cpm)**	**beta (cpm)**	**2" NaI (cpm)**
ags+1	3122				
surface	5606				
0.0-0.5	9874	54	0	370	
0.5-1.0	11820	102	4	360	
1.0-1.5	12812	64	4	276	
1.5-2.0	12766	80	0	326	
2.0-2.5	13374	84	2	314	
2.5-3.0	13408	82	2	304	13339
3.0-3.5	12752	76	0	300	
3.5-4.0	12360	52	2	198	
4.0-4.5	12378	66	0	208	
4.5-5.0	12478	56	6	284	
5.0-5.5	12188	52	2	248	
5.5-6.0	10644	64	2	262	
6.0-6.5	9884	50	2	236	
6.5-7.0	9326	48	2	228	
7.0-7.5	9306	62	4	216	
7.5-8.0	9090	54	2	216	
8.0-8.5	9282	56	2	226	
8.5-9.0	8994	54	4	248	
9.0-9.5	8890	78	2	180	
9.5-10.0	8966	28	0	204	
10.0-10.5	8820	46	2	224	
10.5-11.0	9098	50	4	204	
11.0-11.5	9024	68	0	204	
11.5-12.0	8960	30	2	216	
12.0-12.5	9364	42	2	222	
12.5-13.0	9554	66	2	214	
13.0-13.5	10286	70	0	206	
13.5-14.0	11014	38	0	226	
14.0-14.5	11636	52	0	248	
14.5-15.0	12748	80	6	244	
Btm 15'-3"	0				

Monitoring Well 956					
11/12/2012	**Borehole**	**Core Scan**			**Sample**
Depth (ft)	**2" NaI (cpm)**	**GM (cpm)**	**alpha (cpm)**	**beta (cpm)**	**2" NaI (cpm)**
ags+1	2516				
surface	7626				
0.0-0.5	10978	46	0	190	
0.5-1.0	12546	68	0	240	
1.0-1.5	12960	46	0	204	
1.5-2.0	12984	52	4	248	
2.0-2.5	13328	64	2	232	
2.5-3.0	13700	42	2	222	13648
3.0-3.5	12954	70	2	294	
3.5-4.0	12816				
4.0-4.5	12466	70	0	268	
4.5-5.0	12630	56	2	208	
5.0-5.5	12350	56	6	240	
5.5-6.0	11970	48	6	238	
6.0-6.5	11830	74	10	242	
6.5-7.0	12726	60	2	230	
7.0-7.5	13084	80	10	224	
7.5-8.0	13126	58	0	244	
8.0-8.5	13452	54	6	262	
8.5-9.0	13262	66	2	194	
9.0-9.5	13012	54	4	226	
9.5-10.0	12658	62	0	210	
10.0-10.5	12410	70	2	230	
10.5-11.0	11764	56	2	194	
11.0-11.5	12502	74	0	260	
11.5-12.0	12322	44	6	268	
12.0-12.5	11684	42	2	224	
12.5-13.0	11168	40	4	222	
13.0-13.5	11020	44	0	228	
13.5-14.0	11320	52	2	234	
14.0-14.5	11458	48	0	182	
14.5-15.0	10794	44	0	240	
15.0-15.5	10336	40	4	220	
15.5-16.0	10336	58	12	222	
16.0-16.5	10762	82	0	288	
16.5-17.0	11228	60	2	228	
17.0-17.5	11860	50	4	196	
17.5-18.0	11726	74	0	234	
18.0-18.5	11948	62	4	234	
18.5-19.0	11486	76	0	214	

Monitoring Well 956					
11/12/2012	**Borehole**	**Core Scan**			**Sample**
Depth (ft)	**2" NaI (cpm)**	**GM (cpm)**	**alpha (cpm)**	**beta (cpm)**	**2" NaI (cpm)**
19.0-19.5	12318	58	0	244	
19.5-20.0	13054	54	2	244	
20.0-20.5	13210				

Monitoring Well 957					
11/13/2012	**Borehole**	**Core Scan**			**Sample**
Depth (ft)	**2" NaI (cpm)**	**GM (cpm)**	**alpha (cpm)**	**beta (cpm)**	**2" NaI (cpm)**
ags+1	2356				
surface	5684				
0.0-0.5	9554	48	0	246	
0.5-1.0	11646	58	0	234	
1.0-1.5	12826	68	4	236	
1.5-2.0	13208	78	0	248	
2.0-2.5	13756	64	2	240	13310
2.5-3.0	13516	62	2	280	
3.0-3.5	13088	48	2	266	
3.5-4.0	13078	54	4	300	
4.0-4.5	13594	102	4	366	
4.5-5.0	13278	76	4	362	
5.0-5.5	12938	76	2	290	
5.5-6.0	12832	48	4	236	
6.0-6.5	12074	60	6	244	
6.5-7.0	10778	46	2	220	
7.0-7.5	9494	62	4	242	
7.5-8.0	9208	46	2	262	
8.0-8.5	9764	56	4	262	
8.5-9.0	11530	48	2	256	
9.0-9.5	12220	62	0	242	
9.5-10.0	11902	60	0	240	
10-10.5	11040	70	2	242	
10.5-11	10816	54	2	206	
11-11.5	11610	82	2	242	
11.5-12	11508	70	6	216	
12-12.5	11736	62	2	242	
12.5-13	11636	54	0	214	
13-13.5	11782	38	0	210	
13.5-14	12370	62	4	298	
14-14.5	13286	68	0	276	
14.5-15	13566	48	4	250	
Bottom	13366				

Monitoring Well 958					
11/13/2012	**Borehole**	**Core Scan**			**Sample**
Depth (ft)	**2" NaI (cpm)**	**GM (cpm)**	**alpha (cpm)**	**beta (cpm)**	**2" NaI (cpm)**
ags+1	2772				
surface	6708				
0.0-0.5	10020	62	0	280	
0.5-1.0	10982	58	0	266	
1.0-1.5	11228	62	2	234	
1.5-2.0	11082	70	0	248	
2.0-2.5	11132	54	4	220	
2.5-3.0	10858	60	0	222	
3.0-3.5	11080	50	4	232	
3.5-4.0	11172	50	0	252	
4.0-4.5	11698	42	4	226	
4.5-5.0	11652	82	6	286	
5.0-5.5	11994	56	0	242	
5.5-6.0	12472	60	2	224	
6.0-6.5	13634	66	4	264	
6.5-7.0	13984	50	6	268	
7.0-7.5	13934	48	2	252	
7.5-8.0	14208	60	4	266	14170
8.0-8.5	14170	50	2	256	
8.5-9.0	14184	52	8	322	
9.0-9.5	14152	76	4	282	
9.5-10.0	13806	62	8	218	
bottom	13586				

Monitoring Well 959					
11/12/2012	**Borehole**	**Core Scan**			**Sample**
Depth (ft)	**2" NaI (cpm)**	**GM (cpm)**	**alpha (cpm)**	**beta (cpm)**	**2" NaI (cpm)**
ags+1	2870				
surface	5408				
0.0-0.5	9824	50	0	246	
0.5-1.0	12020	68	2	268	
1.0-1.5	12696	62	0	254	
1.5-2.0	13274	58	6	240	
2.0-2.5	12712	58	2	276	
2.5-3.0	13070	68	0	260	
3.0-3.5	13170	76	2	234	
3.5-4.0	13274	62	2	246	
4.0-4.5	13000	50	0	228	
4.5-5.0	12790	76	0	212	
5.0-5.5	12790	70	2	274	
5.5-6.0	12446	46	0	246	
6.0-6.5	11940	70	2	274	
6.5-7.0	12116	62	2	298	
7.0-7.5	12724	62	4	224	
7.5-8.0	13042	52	2	250	
8.0-8.5	13774	76	2	298	13257
8.5-9.0	13458	52	2	324	
9.0-9.5	13200	48	2	240	
9.5-10.0	13400	70	6	204	
10.0-10.5	12954	76	4	194	
10.5-11.0	12722	56	2	244	
11.0-11.5	12258	62	2	262	
11.5-12.0	11886	68	2	214	
12.0-12.5	11506	58	2	226	
12.5-13.0	11700	60	0	260	
13.0-13.5	11554	46	2	240	
13.5-14.0	11638	52	0	196	
14.0-14.5	11536	88	2	198	
14.5-15.0	12290	62	2	240	

Monitoring Well 960					
11/11/2012	**Borehole**	**Core Scan**			**Sample**
Depth (ft)	**2" NaI (cpm)**	**GM (cpm)**	**alpha (cpm)**	**beta (cpm)**	**2" NaI (cpm)**
ags+1					
surface	2956				
0.0-0.5	5210	70	2	214	
0.5-1.0	9000	60	0	244	
1.0-1.5	12256	62	0	268	
1.5-2.0	14100	52	2	324	
2.0-2.5	14442	80	4	310	14359
2.5-3.0	13888	88	4	324	
3.0-3.5	13204	64	0	266	
3.5-4.0	12572				
4.0-4.5	12076	68	2	240	
4.5-5.0	11684	42	0	202	
5.0-5.5	10018	58	4	210	
5.5-6.0	9184	60	2	188	
6.0-6.5	9364	56	0	234	
6.5-7.0	10204	48	2	254	
7.0-7.5	10930	46	6	216	
7.5-8.0	11756	76	4	208	
8.0-8.5	11658	82	0	228	
8.5-9.0	11366	54	2	218	
9.0-9.5	11240	66	4	246	
9.5-10.0	11084	62	16	200	
10.0-10.5	10940	46	0	184	
10.5-11.0	10192	52	8	242	
11.0-11.5	10188	74	6	248	
11.5-12.0	11600	58	8	200	
12.0-12.5	12402	76	6	264	
12.5-13.0	12010	44	4	266	
13.0-13.5	12308	46	2	270	
13.5-14.0	12316	54	4	266	
14.0-14.5	12270	64	4	260	
14.5-15.0	12470	54	4	216	
bottom	12868				

Appendix D6-2 Field Data Sheets

Core Sample Log

PROJECT NFSS

Borehole ID# MW944 **Date** 11-18-12

Technician [redacted]

Meter Type 12 **PROBE** Ludlum 44-9

METER S/N 102868 **PROBE S/N** 35530

Meter Type Ludlum 2360 **PROBE** Ludlum 43-93

METER S/N 215271 **PROBE S/N** 199835

Depth (ft)	44-9 Counts	43-93 alpha	43-93 both	43-93 beta	Sample ID	Notes
0-0.5	24	2	88	86		
0.5-1	~~17~~ 20	1	90	89		
1-1.5	31	0	82	82		
1.5-2	20	0	95	95		
2-2.5	19	0	108	108	X borehole	
2.5-3	18	2	101	99		
3-3.5	30	1	105	104		
3.5-4	27	1	113	112		
4-4.5	24	2	139	137		
4.5-5	30	0	121	121		
5-5.5	24	3	110	107		
5.5-6	24	1	106	105		
6-6.5	16	1	121	120		
6.5-7	29	0	106	106		
7-7.5	29	0	127	127		
7.5-8	26	0	110	110		
8-8.5	19	0	103	103		
8.5-9	28	1	112	111		
9-9.5	22	0	95	95		
9.5-10	32	0	104	104		
						[redacted]

Core Sample Log

PROJECT NFSS

Borehole ID# MW944 **Date** 11-18-12

Technician [redacted]

Meter Type 12 PROBE Ludlum 44-9

METER S/N 102868 PROBE S/N 35530

Meter Type Ludlum 2360 PROBE Ludlum 43-93

METER S/N 215271 PROBE S/N 199835

Depth (ft)	44-9 Counts	43-93 alpha	43-93 both	43-93 beta	Sample ID	Notes
10-10.5	23	1	104	103		
10.5-11	29 ~~23~~ e	0	94	94		
11-11.5	28	1	117	116		
11.5-12	22	0	98	98		
12-12.5	31	1	93	92		
12.5-13	23	1	129	128		
13-13.5	41	0	92	92	X core	
13.5-14	32	2	118	116		
14-14.5	24	2	~~99~~ 95	93		
14.5-15	23	0	116	116		
15-15.5	33	0	90	90		
15.5-16	29	1	93	92		large cobble
16.0-16.5	32	1	105	104		
16.5-17.0	19	0	108	108		
						[redacted]

Borehole Gamma Log

PROJECT NFSS

Borehole ID# MW9~~4~~4 **Date** 11-18-12

Drilled Depth 15.5 ft **Liner Height** 15.5 ft

Technician [redacted]

Meter Type 2350-1 **PROBE** 44-10

METER S/N 186198 **PROBE S/N** 164157

Measured depth to bottom (ft) 15.5 ft

Depth (ft)	Count (cpm)	Sam X	Notes
bottom 15 15.5	5300		
14.5-15	5715		
14-14.5	5824		
13.5-14	6020		
13-13.5	6088		
12.5-13	6015		
12-12.5	5956		
11.5-12	5787		
11-11.5	5939		
10.5-11	5803		
10-10.5	5690		
9.5-10	5469		
9-9.5	4969		
8.5-9	4748		
8-8.5	4665		
7.5-8	4641		
7-7.5	4608		
6.5-7	4685		
6-6.5	4780		
5.5-6	4710		
5-5.5	4724		
4.5-5	4801		
4-4.5	4955		
3.5-4	5309		

Depth (ft)	Count (cpm)	Sam X	Notes
3-3.5	5970		
2.5-3	6376		
2-2.5	6823	X	6760 6871
1.5-2	6236		
1-1.5	5279		
0.5-1	4845		
0-0.5	3798		
0	1843		surface outside PVC

[redacted]

Core Sample Log

PROJECT NFSS

Borehole ID# MW945 Date 11-18-12

Technician [redacted]

Meter Type 12 PROBE Ludlum 44-9

METER S/N 102868 PROBE S/N 35530

Meter Type Ludlum 2360 PROBE Ludlum 43-93

METER S/N 215271 PROBE S/N 199835

Depth (ft)	44-9 Counts	43-93 alpha	43-93 both	43-93 beta	Sample ID	Notes
10-10.5	24	0	118	118		
10.5-11	29	0	107	107		
11-11.5	25	0	92	92		
11.5-12	18	3	97	94		
12-12.5	21	1	116	115		
12.5-13	31	0	~~88~~	~~88~~		
13-13.5	27	~~0~~ cm 1	100	99		
13.5-14	28	2	115	113		
14-14.5	19	1	122	121		
14.5-15	21	~~0~~ cm 1	~~118~~ 111	~~118~~ 110		
15-15.5	33	0	88	88		well depth
15.5-16	26	0	108	108		
16-16.5	26	2	118	116		
16.5-17	34	1	111	110		not in well
17-17.5	25	0	110	110		
17.5-18	22	1	120	119		
18-18.5	31	2	122	120		
18.5-19	17	0	107	107		
19-19.5	28	1	114	113		
19.5-20	27	2	107	105		

[redacted]

Core Sample Log

PROJECT NFSS

Borehole ID# MW945 **Date** 11-18-12

Technician [redacted]

Meter Type 12 PROBE Ludlum 44-9

METER S/N 102868 PROBE S/N 35530

Meter Type Ludlum 2360 PROBE Ludlum 43-93

METER S/N 215271 PROBE S/N 199835

count time 30 sec

Depth (ft)	44-9 Counts	43-93 alpha	43-93 both	43-93 beta	Sample ID	Notes
0-0.5	17	1	197	196 [redacted]		1min
0.5-1	20	0	207	207		1min
1-1.5	21	2	244	242		1min
1.5-2	31	3	230	227		1min
2-2.5	24	2	198	196		1min
2.5-3	25	1	93	92		
3-3.5	23	0	100	100		
3.5-4	24	2	105	103		
4-4.5	28	1	93	92		
4.5-5	29	1	103	102		
5-5.5	21	1	90	89		
5.5-6	23	1	108	107		
6-6.5	27	0	~~108~~ 106	~~107~~ 106		
6.5-7	26	[redacted] 0	~~90~~ 95 [redacted]	~~89~~ 95		
7-7.5	28	2	100	98		
7.5-8	27	0	105	105		
8-8.5	31	1	91	90		
8.5-9	27	2	105	103		
9-9.5	23	1	126	125		
9.5-10	32	0	103	103	X highest core in the well area	
~~10~~						
						[redacted]

Borehole Gamma Log

PROJECT NFSS

Borehole ID# MW945 **Date** 11-18-12

Drilled Depth 15.5 **Liner Height** 15.5

Technician [redacted]

Meter Type 2350-1 **PROBE** 44-10

METER S/N 186198 **PROBE S/N** 164157

Measured depth to bottom (ft) 15.5

Depth (ft)	Count (cpm)	Sam X	Notes	Depth (ft)	Count (cpm)	Sam X	Notes
bottom 15 – 15.5	5653			3 – 3.5	6048		
14.5 – 15	5466			2.5 – 3	5310		
14 – 14.5	5358			2 – 2.5	4670		
13.5 – 14	5121			1.5 – 2	4521		
13 – 13.5	5080			1 – 1.5	4310		
12.5 – 13	4868			0.5 – 1	3759		
12 – 12.5	5054			0 – 0.5	3097		
11.5 – 12	5031			0	1649		out of PVC
11 – 11.5	5486						
10.5 – 11	5892						
10 – 10.5	5910						
9.5 – 10	5900						
9 – 9.5	6279						
8.5 – 9	6431						
8 – 8.5	6280						
7.5 – 8	5666						
7 – 7.5	5323						
6.5 – 7	5012						
6 – 6.5	4911						
5.5 – 6	5011						
5 – 5.5	5417						
4.5 – 5	6228						
4 – 4.5	6428						
3.5 – 4	6470	X	6471 + 6540				

Core Sample Log

PROJECT NFSS

Borehole ID# MW946 **Date** 11-13-12 & 11-14-12

Technician [redacted]

Meter Type 12 PROBE Ludlum 44-9

METER S/N 102868 PROBE S/N 35530

Meter Type Ludlum 2360 PROBE Ludlum 43-93

METER S/N 215271 PROBE S/N 199835

Count time 0.5 min

Depth (ft)	44-9 Counts	43-93 alpha	43-93 both	43-93 beta	Sample ID	Notes
0-0.5	22	2	87	85		
0.5-1	20	0	92	92		
1-1.5	19	4	116	112		
1.5-2	21	5	110	105		
2-2.5	27	3	125	122		
2.5-3	22	1	108	107		
3-3.5	31	3	107	104		
3.5-4	20	13	109	106		
4-4.5	27	4	111	107		~~interval~~ will start w/drilling
4.5-5	30	0	102	102		
5-5.5	30	1	~~112~~ 113	112	[redacted]	[redacted]
5.5-6	36	0	98	98		
6-6.5	27	0	111	111		
6.5-7	28	1	128	127	X core	
7-7.5	30	0	115	115		
7.5-8	26	0	109	109		
8-8.5	27	1	102	101		
8.5-9	26	1	116	~~116~~ 115		
[redacted] ~~9-9.5~~	~~25~~ CSW 24	2	97	95		
~~9.5-10~~	~~20~~ CSW					
~~9.5-10~~	~~20~~ CSW	[redacted]	[redacted]	[redacted]		[redacted]
9-9.5	33	0	125	125		
9.5-10	20	1	93	92		
						[redacted]

11-13-12

11-14-12

Core Sample Log

PROJECT NPSS

Borehole ID# MW94b **Date** 11-14-12

Technician [redacted]

Meter Type 12 PROBE Ludlum 44-9

METER S/N 102868 PROBE S/N 35530

Meter Type Ludlum 2360 PROBE Ludlum 43-93

METER S/N 215271 PROBE S/N 199835

Count time 0.5 min

Depth (ft)	44-9 Counts	43-93 alpha	43-93 both	43-93 beta	Sample ID	Notes
10-10.5	37	0	~~106~~ 129	~~105~~ 129		
10.5-11.0	24	1	106	105		
11.0-11.5	31	0	123	123		
11.5-12.0	32	1	111	110		
12.0-12.5	18	3	140	137	X Bore	
12.5-13.0	22	1	110	109		
13.0-13.5	25	1	131	130		
13.5-14.0	28	1	118	117		
14.0-14.5	22	0	132	132		
14.5-15.0	29	3	110	107		

[redacted]

Borehole Gamma Log

PROJECT: NFSS

Borehole ID#: MW946 Date: 11-14-12

Drilled Depth: 15.0' Liner Height: 15'8"

Technician: [redacted]

Meter Type: 2350-1 PROBE: 44-10

METER S/N: 186198 PROBE S/N: 164157

Measured depth to bottom (ft): 15.0 ft

Count time 30sec

Depth (ft)	Count (~~cpm~~) 30sec	Sam X	Notes	Depth (ft)	Count (~~cpm~~) 30sec	Sam X	Notes
15 BOTTOM	6370		IN BTTOM	3.0-3.5	5629		
14.5-15.0	6560			2.5-3.0	5692		
14.0-14.5	6533			2.0-2.5	5529		
13.5-14.0	6435			1.5-2.0	5073		
13.0-13.5	5835			1.0-1.5	4824		
12.5-13.0	5899			0.5-1.0	4269		
12.0-12.5	6332	X	6178 + 6159	0.0-0.5	3536		
11.5-12.0	6088			0	2374		IN PVC
11.0-11.5	6247			-1.0	1246		out PVC
10.5-11.0	5978						
10.0-10.5	5618						
9.5-10.0	5972						
9.0-9.5	5488						
8.5-9.0	5503						
8.0-8.5	5617						
7.5-8.0	5504						
7.0-7.5	5895						
6.5-7.0	6000						
6.0-6.5	6176						
5.5-6.0	6125						
5.0-5.5	6213						
4.5-5.0	6111						
4.0-4.5	6150						
3.5-4.0	6000						

[redacted]

Core Sample Log

PROJECT NFSS

Borehole ID# MW947 **Date** 11-14-92

Technician [redacted]

Meter Type 12 PROBE Ludlum 44-9

METER S/N 102868 PROBE S/N 35530

Meter Type Ludlum 2360 PROBE Ludlum 43-93

METER S/N 215271 PROBE S/N 199835

Count time 30 sec

Depth (ft)	44-9 Counts	43-93 alpha	43-93 both	43-93 beta	Sample ID	Notes
0 – 0.5	31	1	104	103		
0.5 – 1	30	2	96	94		
1 – 1.5	31	1	118	117		
1.5 – 2	26	1	103	102		
→ 2 – 2.5	37	2	124	122		
2.5 – 3	22	2	135	133		
3 – 3.5	27	0	133	133		
3.5 – 4	22	0	147	147		
4 – 4.5	26	2	106	104		
4.5 – 5	34	2	120	118		
5 – 5.5	33	0	123	123		
5.5 – 6	26	1	115	114		
6 – 6.5	22	2	89	87		
6.5 – 7	24	1	123	122		
7 – 7.5	35	1	112	111		
7.5 – 8	34	1	133	132		
8 – 8.5	26 [redacted]	0	115	115		
8.5 – 9	~~23~~ 30	0	123	123		
9 – 9.5	23	1	119	118		
9.5 – 10	27	0	118	118		
						[redacted]

Core Sample Log

PROJECT NF 55

Borehole ID# MW947 **Date** 11-14-12

Technician [redacted]

Meter Type 12 PROBE Ludlum 44-9

METER S/N 102808 PROBE S/N 35530

Meter Type Ludlum 2360 PROBE Ludlum 43-93

METER S/N 215271 PROBE S/N 199835

Count time 30 min

Depth (ft)	44-9 Counts	43-93 alpha	43-93 both	43-93 beta	Sample ID	Notes
10-10.5	31	0	119	119		
10.5-11	24	1	105	104		
11-11.5	18	1	129	128		
11.5-12	30	0	119	119		
12-12.5	29	1	107	106		
12.5-13	30	0	108	108		
13-13.5	29	2	99	97		
13.5-[redacted]	28	3	103	100		
14-14.5	12	0	100	100		
14.5-15	20	0	97	97		
15-15.5	19	0	105	105		
15.5-16	26	0	113	113		
16-16.5	28	1	136	135		
16.5-17	25	1	133	132		
17-17.5	34	0	112	112		
17.5-18	25	0	121	121		
18-18.5	21	1	125	124		
18.5-19	35	0	110	110		
19-19.5	28	0	122	122		
19.5-20	37	0	132	132		
						[redacted]

Borehole Gamma Log

PROJECT NFSS

Borehole ID# MW947 Date 11-14-12

Drilled Depth 20' Liner Height 20' 10"

Technician [redacted]

Meter Type 2350-1 PROBE 44-10

METER S/N 186198 PROBE S/N 164157

Measured depth to bottom (ft) 20' 2"

Count time 30 sec

Depth (ft)	Count ~~(cpm)~~ [redacted]	Sam X	Notes	Depth (ft)	Count ~~(cpm)~~ [redacted]	Sam X	Notes
BTM	5979			8.5	6435		
20	5979			8.0	6380		
19.5	6030			7.5	5931		
19.0	6267			7.0	5511		
18.5	6570	X	6467 6413	6.5	5642		
18.0	6290			6.0	6134		
17.5	6062			5.5	6205		
17.0	5668			5.0	6193		
16.5	5715			4.5	6118		
16.0	5500			4.0	6185		
15.5	5295			3.5	6099		
15.0	5029			3.0	6459		
14.5	4449			2.5	6030		
14.0	4179			2.0	5288		
13.5	4220			1.5	5089		
13.0	4511			1.0	4820		
12.5	5038			0.5	4046		
12.0	5639			0.0	2779		IN PVC
11.5	5936			-1.0	1180		OUT OF PVC
11.0	6196						
10.5	6172						
10.0	6299						
9.5	6345						
9.0	6546						[redacted]

Core Sample Log

PROJECT NFSS

Borehole ID# MW948 **Date** 11-16-12

Technician [redacted]

Meter Type 12 PROBE Ludlum 44-9

METER S/N 102868 PROBE S/N 35530

Meter Type Ludlum 2360 PROBE Ludlum 43-93

METER S/N 215271 PROBE S/N 199835

Depth (ft)	44-9 Counts	43-93 alpha	43-93 both	43-93 beta	Sample ID	Notes
0-0.5	17	0	96	96		
0.5-1	28	0	103	103		
1-1.5	18	0	109	109		
1.5-2	29	2	134	132		
2-2.5	23	1	~~104~~ [redacted] 105	~~105~~ [redacted] 104		
2.5-3	23	0	112	112		
3-3.5	31	3	118	115		
3.5-4	20	0	109	109		
4-4.5	28	0	107	107		
4.5-5	30	0	111	111		
5-5.5	29	~~0~~ [redacted] 0	~~108~~ [redacted] 121	~~107~~ [redacted] 121		
5.5-6	22	0	122	122		
6-6.5	33	1	137	136		
6.5-7	24	1	122	121		
7-7.5	33	0	126	126		
7.5-8	21	0	120	120		
8-8.5	34	1	121	120		
8.5-9	27	3	130	127		
9-9.5	28	0 [redacted]	120	120		
9.5-10	33	~~0~~ 1	108	107		
						[redacted]

Core Sample Log

PROJECT NFSS

Borehole ID# MW948 **Date** 11-16-12

Technician [redacted]

Meter Type 12 PROBE Ludlum 44-9

METER S/N 102868 PROBE S/N 35530

Meter Type Ludlum 2360 PROBE Ludlum 43-93

METER S/N 215271 PROBE S/N 199835

Depth (ft)	44-9 Counts	43-93 alpha	43-93 both	43-93 beta	Sample ID	Notes
10-10.5	29 [redacted]	0	112	112		
10.5-11	29	0	116	116		
11-11.5	27	2	128	126		
11.5-12	24	0	126	126		
12-12.5	37	0	132	132		
12.5-13	24	2	135	133		
13-13.5	39	0	102	102	X	
13.5-14	31	1	121	120		
14-14.5	27	0	107	107		
14.5-15	22	0	117	117		
~~15~~ CGW						

[redacted]

Borehole Gamma Log

PROJECT NESS

Borehole ID# MW948 **Date** 11-16-12

Drilled Depth 15' **Liner Height** 9" ags

Technician [redacted]

Meter Type 2350-1 **PROBE** 44-10

METER S/N 186198 **PROBE S/N** 164157

Measured depth to bottom (ft) 15'3"

Depth (ft)	Count ~~(cpm)~~ 30sec	Sam X	Notes
~~10-10.5~~			
10.5-11			
11.-11.5			
11.5-12.0			
12.0-12.5	[redacted]		
12.5-13.0			
13.0-13.5			
13.5-14.0			
14.0-14.5			
14.5-15.0			
Bottom ~15'3"	5995		ON BOTTOM ~15'3"
14.5-15.0	6074		
14.0-14.5	6029		
13.5-14.0	6164		
13.0-13.5	6178		
12.5-13.0	6161		
12.0-12.5	6039		
11.5-12.0	6119		
11.0-11.5	6298		
10.5-11.0	6046		
10.0-10.5	6226	X	screen
9.5-10.0	6103		
9.0-9.5	6299		
8.5-9.0	6312		

Depth (ft)	Count ~~(cpm)~~ 30sec	Sam X	Notes
8.0-8.5	6225		
7.5-8.0	6308		
7.0-7.5	6222		
6.5-7.0	6247		
6.0-6.5	6241		
5.5-6.0	6333	X	6318 + 6408
5.0-5.5	6238		
4.5-5.0	6038		
4.0-4.5	6195		
3.5-4.0	5982		
3.0-3.5	6249		
2.5-3.0	6121		
2.0-2.5	6056		
1.5-2.0	6234		
1.0-1.5	5808		
0.5-1.0	5453		
0.0-0.5	4192		
0.0	2540		IN PVC
-1.0	1220		OUT PVC

[redacted]

Core Sample Log

PROJECT NFSS

Borehole ID# MW949 **Date** 11-15-12

Technician [redacted]

Meter Type 12 **PROBE** Ludlum 44-9

METER S/N 102868 **PROBE S/N** 35530

Meter Type Ludlum 2360 **PROBE** Ludlum 43-93

METER S/N 215271 **PROBE S/N** 199835

Depth (ft)	44-9 Counts	43-93 alpha	43-93 both	43-93 beta	Sample ID	Notes
0-0.5	23	0	94	94	X surface	used drilling not hand auger
0.5-1	21	1	113	112		
1-1.5	20	2	117	115		
1.5-2	22	0	116	116		
2-2.5	~~24~~ 23	0	101	101		
2.5-3	24	1	136	135		
3-3.5	30	2	101	99		
3.5-4	34	0	137	137		
4-4.5	23	3	135	132		
4.5-5	29	0	129	129		
5-5.5	29	2	141	139		
5.5-6	35	1	142	141		
6-6.5	22	0	111	111		
6.5-7	26	0	113	113		
7-7.5	34	1	120	119		
7.5-8	33	2	148	146		
8-8.5	33	0	139	139		
8.5-9	29	1	127	126		
9-9.5	31	1	134	133		
9.5-10	36	0	118	118		
[redacted]						
						[redacted]

Core Sample Log

PROJECT NFSS

Borehole ID# MW949 **Date** 11-15-12/11-17-12

Technician [redacted]

Meter Type 12 PROBE Ludlum 44-9

METER S/N 102868 PROBE S/N 35530

Meter Type Ludlum 2360 PROBE Ludlum 43-93

METER S/N 215271 PROBE S/N 199835

Depth (ft)	44-9 Counts	43-93 alpha	43-93 both	43-93 beta	Sample ID	Notes
10-10.5	18	1	105	104		
10.5-11	23	0	129	129		
11-11.5	31	2	~~105~~ 120	[redacted] ~~109~~ 118		
11.5-12	29	2	119	117		
12-12.5	17	0	131	131		
12.5-13	19	1	127	126		
13-13.5	32	2	125	123		
13.5-14	25	0	[redacted] ~~110~~ 120	120		
14-14.5	27	0	118	118		
14.5-15	27	2	115	113		
15-15.5	25	1	118	117		
15.5-16	20	0	105	105		
16-16.5	43	2	131	129		
16.5-17	19	1	133	132		
17-17.5	35	2	93	91		
17.5-18	25	2	100	98		
18-18.5	22	0	122	122		
18.5-19	33	2	137	135		
19-19.5	27	2	118	116		
19.5-20	34	2	126	124		
20-20.5	31	2	116	114		
20.5-21	35	0	104	104		
21-21.5	27	0	105	105		
21.5-22	36	0	107	107		

11-15-12 drilled to set casing

11-17-12

Core Sample Log

PROJECT NFSS

Borehole ID# MW949 **Date** 11-17-12

Technician [redacted]

Meter Type 12 PROBE Ludlum 44-9

METER S/N 102868 PROBE S/N 35530

Meter Type Ludlum 2360 PROBE Ludlum 43-93

METER S/N 215271 PROBE S/N 199835

Depth (ft)	44-9 Counts	43-93 alpha	43-93 both	43-93 beta	Sample ID	Notes
22-22.5	38	2	138	136		
22.5-23	23	0	94	94		
23-23.5	24	3	119	116		
23.5-24	26	2	106	104		
24-24.5	25	0	114	114		
24.5-25	21	0	105	105		
25-25.5	[redacted] ~~28~~ 29	0	105	105		
25.5-26	[redacted] ~~35~~ 31	0	146	146		
26-26.5	35	0	90	90		
26.5-27	[redacted] ~~29~~ 38	0	116	116		
27-27.5	11/28 ~~35~~ 26	0	113	113		
27.5-28	[redacted] ~~38~~ 23	0	114	114		
28-28.5	31	1	117	116		
28.5-29	28	0	115	115		
29-29.5	30	0	141	141		
29.5-30	31	0	122	122		
30-30.5	24	0	118	118		
30.5-31	18	1	100	99		
31-31.5	23	0	120	120		
31.5-32	21	2	132	130		
32-32.5	31	0 [redacted] ~~2~~ 11/12 ~~130~~ 104		104		
32.5-33	34	2	107	105		
33-33.5 ~~33.5-34~~	23	1	104	103		
33.5-34 ~~34-34.5~~	28	3	125	122		

Core Sample Log

PROJECT NFSS

Borehole ID# MW949 **Date** 11-17-12

Technician [redacted]

Meter Type 12 **PROBE** Ludlum 44-9

METER S/N 102868 **PROBE S/N** 35530

Meter Type Ludlum 2360 **PROBE** Ludlum 43-93

METER S/N 215271 **PROBE S/N** 199835

Depth (ft)	44-9 Counts	43-93 alpha	43-93 both	43-93 beta	Sample ID	Notes
34-34.5 ~~34~~ ~~34.5-35~~ 34.5	27	1	120	119		
34.5-35	24	0	99	99		
35-35.5	3030 ~~30~~ MDS	0	120	120		
35.5-36	~~23~~ 15	1	89	88		
36-36.5	32	0	121	121		
36.5-37	29	1	132	131		
37-37.5	26	1	110	109		
37.5-38	30	0	96	96		
38-38.5	23	1	90	89		
38.5-39	30	0	119	119		
39-39.5	17	1	104	103		
39.5-40	31	2	104	102		

[redacted]

Borehole Gamma Log

PROJECT NFSS

Borehole ID# MW949 **Date** 11-15-12

Drilled Depth 17 ft 6 in **Liner Height** 20 ft 9 in

Technician [redacted]

Meter Type 2350-1 **PROBE** 44-10

METER S/N 186198 **PROBE S/N** 164157

Measured depth to bottom (ft) 17.5 ft

Depth (ft)	Count (~~cpm~~) 30 sec	Sam X	Notes
17.5-17 Bottom	5961		
~~17~~ 16.5-17	6070		
~~16.5~~ 16-16.5	5778		
15.5-16	5818		
15-15.5	5610		
14.5-15	5180		
14-14.5	5582		
13.5-14	5739		
13-13.5	5682		
12.5-13	5517		
12-12.5	5618		
11.5-12	5745		
11-11.5	6034		
10.5-11	6096		
10-10.5	6207		
9.5-10	6268		
9-9.5	6250		
8.5-9	6236		
8-8.5	6279		
7.5-8	6404		
7-7.5	6450		
6.5-7	6460		
* 6-6.5	6557		6585+ 6601
5.5-6	6385		

Depth (ft)	Count (~~cpm~~) 30 sec	Sam X	Notes
5-5.5	6488		
4.5-5	6419		
4-4.5	6535		
3.5-4	6443		
3-3.5	6439		
2.5-3	6307		
2-2.5	6253		
1.5-2	6288		
1-1.5	6179		
0.5-1	5312		
0-0.5	4594		
0	3057		in PVC
-4.0	1910		out PVC

Borehole Gamma Log

PROJECT NFSS

Borehole ID# MW949 **Date** 11-~~18~~ 17-12

Drilled Depth 40 **Liner Height** 1.2

Technician [redacted]

Meter Type [redacted] **PROBE** 44-10

METER S/N 186198 **PROBE S/N** 164157

Measured depth to bottom (ft) 40.2 to top of riser

actual on cable at liner heart on bottom

Depth (ft)	Count (cpm)	Sam X	Notes
38.5 - 39	4831		
38 - 38.5	4890		
37.5 - 38	4912		
37 - 37.5	4907		
* 36.5 - ~~36~~ 37	5169		
36 - ~~35.5~~ 36.5	5323		
35.5 - ~~35~~ 36	5165		
35 - ~~34.5~~ 35.5	5220		
34.5 - ~~34~~ 35	5027		
34 - ~~33.5~~ 34.5	5160		
~~34~~ 33.5 - ~~33~~ 34	5422		
33 - ~~32.5~~ 33.5	5613		
~~33.5~~ 32.5 - ~~33~~ 33.0	5797		
32 - ~~31.5~~ 32.5	6274		
31.5 - ~~31~~ 32	~~6~~ 6089		
31 - ~~30.5~~ 31.5	6272		
30.5 - ~~30~~ 31	6140		
30 - ~~29.5~~ 30.5	6214		
29.5 - ~~29~~ 30	6313	6472 6454	
29 - ~~28.5~~ 29.5	6152		
(11) 28.5 - ~~28~~ 29	5868		
28 - ~~27.5~~ 28.5	5842		
27.5 - ~~27~~ 28	5679		
27 - ~~26.5~~ 27.5	5707		

Depth (ft)	Count (cpm)	Sam X	Notes
26.5 - ~~26~~ 27	5864		
26 - ~~25.5~~ 26.5	5791		
25.5 - ~~25~~ 26	5779		
25 - ~~24.5~~ 25.5	5793		
24.5 - ~~24~~ 25	5785		
24 - ~~23.5~~ 24.5	5708		
23.5 - ~~23~~ 24	5239		
23 - ~~22.5~~ 23.5	5164		
22.5 - ~~22~~ 23	5235		
22 - ~~21.5~~ 22.5	5594		
21.5 - ~~21~~ 22	5641		
21 - ~~20.5~~ 21.5	5485		
20.5 - ~~20~~ 21	5637		
20 - ~~19.5~~ 20.5	5715		
19.5 - ~~19~~ 20	5956		
19 - ~~18.5~~ 19.5	6048		
(21) 18.5 - ~~18~~ 19	6140		
18 - ~~17.5~~ 18.5	6027		
17.5 - ~~17~~ 18	5947		
17 - ~~16.5~~ 17.5	5675		
16.5 - ~~16~~ 17	5558		
16 - ~~15.5~~ 16.5	4102		
15.5 - ~~15~~ 16	5170		
(17)	4074		

Numbering fixed - [redacted]

Core Sample Log

PROJECT NFSS

Moved to well @ 0915
Start hand 0934
vis 1005

Borehole ID# MW950 Date 11-11-12

Technician [redacted]

Meter Type 12 PROBE Ludlum 44-9

METER S/N 102868 PROBE S/N 35530

Meter Type Ludlum 2360 PROBE Ludlum 43-93

METER S/N 215271 PROBE S/N 199835

Count time - 0.5 min

Depth (ft)	44-9 Counts	43-93 alpha	43-93 both	43-93 beta	Sample ID	Notes
0-0.5	30	0	99	99		
0.5-1	36	0	117	117		
1-1.5	33	2	123	121		
1.5-2	34	3	134	131		
2-2.5	29	4	130	126		
2.5-3	26	0	115	~~116~~ 115		
3-3.5	30	1	137	136		
3.5-4	28	1	142	141		
4-4.5	37	3	132	129		
4.5-5	34	1	117	116		
5-5.5	21	0	122	122		
5.5-6	27	1	128	127		
6-6.5	31	1	113	112		
6.5-7	32	1	101	100		
7-7.5	15	1	102	101		
7.5-8	25	0	~~187~~ 87	~~88~~ 87		
8-8.5	28	2	117	115		
8.5-9	28	0	104	104		
9-9.5	29	1	93	92		
9.5-10	33	4	114	110		
10-10.5	29	1	109	108		
10.5-11	40	2	126	124	sample	
11-11.5	22	0	122	122		
11.5-12	24	1	111	110		

Core Sample Log

PROJECT NFSS

Borehole ID# MW950 **Date** 11/11/12

Technician [redacted]

Meter Type 12 PROBE Ludlum 44-9

METER S/N 102868 PROBE S/N 35530

Meter Type Ludlum 2360 PROBE Ludlum 43-93

METER S/N 215271 PROBE S/N 199835

count time 0.5min

Depth (ft)	44-9 Counts	43-93 alpha	43-93 both	43-93 beta	Sample ID	Notes
12-12.5	36	2	120	118		
12.5-13	37	2	131	129		
13-13.5	39	9	143	134		
13.5-14	32	2	122	120		
14-14.5	37	4	109	105		
14.5-15	36	4	127	123		
15-15.5	33	1	129	128		
15.5-16	32	4	123	119		
16-16.5	38	4	117	113		
16.5-17	34	2	110	108		
16.5-17.5	28	1	143	142		
17.5-18	30	2	129	127		
18-18.5	27	2	138	136		
18.5-19	24	4	134	130		
19-19.5	33	5	129	124		
19.5-20	33	5	104	99		
[redacted]						[redacted]

Borehole Gamma Log

PROJECT NFSS

Borehole ID# MW950 **Date** 11/11/12

Drilled Depth 20.5' **Liner Height** +0.5'

Technician [redacted]

Meter Type 2350-1 **PROBE** 44-10

METER S/N 186198 **PROBE S/N** 164157

Measured depth to bottom (ft) 20.5' → 20.75 collar, 20.25 ground

count time 0.5 min

Depth (ft)	Count ~~(cpm)~~ 30 sec	Sam X	Notes	Depth (ft)	Count ~~(cpm)~~ (30 sec)	Sam X	Notes
20.5'	6817		bottom of well	8.5	6385		
20.0	6774			8.0	6558		
19.5	6646			7.5	6650		
19.0	6542			7.0	6672		
18.5	6253			6.5	6792		
18.0	6044			6.0	6829		
17.5	5918			5.5	6770		
17.0	6285			5.0	6602		
16.5	6238			4.5	6633		
16.0	6555			4.0	6718		
15.5	6341			3.5	6750		
15.0	6671			3.0	6916		
14.5	6618			2.5	7133	X	7083 7192 - 1275 1 min ct
14.0	6169			2.0	6929		
13.5	6156			1.5	6333		
13.0	6052			1.0	5481		
12.5	6188			0.5	3389		
12.0	6481			0.0	2660		ground
11.5	6426						
11.0	6254						
10.5	5955						
10.0	5812						
9.5	5864						
9.0	6318						

[redacted]

Core Sample Log

PROJECT NFSS

Borehole ID# MW951 Date 11/16/12

Technician [redacted]

Meter Type 2221 PROBE Ludlum 44-9

METER S/N 144863 PROBE S/N 037047

Meter Type Ludlum 2360 PROBE Ludlum 43-93

METER S/N 215271 PROBE S/N 199835

Count time .5 min

Depth (ft)	44-9 Counts	43-93 alpha	43-93 both	43-93 beta	Sample ID	Notes
0-.5	29	1	111	110		
0.5-1	35	1	122	121		
1.0-1.5	28	1	143	142		
1.5-2.0	32	2	129	127		
2.0-2.5	37	0	118	118		
2.5-3.0	40	1	141	140		
3.0-3.5	30	2	135	133		
3.5-4.0	49	2	135	133		
4.0-4.5	30	0	128	128		
4.5-5.0	31	1	116	115		
5.0-5.5	GW ~~35~~ 31	2	93	91		
5.5-6	~~23~~ 23	1	116	115		
6-6.5	~~38~~ 33	3	101	GW ~~101~~ 98		
6.5-7	~~38~~ 22	1	105	104		
7-7.5	~~30~~ 31	0	111	111		
7.5-8	~~31~~ 30	0	122	122		
8-8.5	~~22~~ ~~50~~ GW 38	1	95	94		
8.5-9	~~33~~ 38	0	115	115		
9-9.5	~~23~~ 23	1	123	122		
9.5-10	~~31~~ 35	6	149	143		
10-10.5	25	0	132	132		
10.5-11	23	1	127	126		
11-11.5	31	1	118	117		
11.5-12	39	0	126	126		

Hand auger

Sleeve 1

Core Sample Log

PROJECT NFSS

Borehole ID# MW951 **Date** 11-10-12

Technician [redacted]

Meter Type 2221 PROBE Ludlum 44-9

METER S/N 144863 PROBE S/N 637047

Meter Type Ludlum 2360 PROBE Ludlum 43-93

METER S/N 215271 PROBE S/N 199835

count time 0.5 min

Depth (ft)	44-9 Counts	43-93 alpha	43-93 both	43-93 beta	Sample ID	Notes
12-12.5	41	0	114	114		
12.5-13	27	~~0~~ 1	141	140		
13-13.5	42	1	140	139		
13.5-14	42	0	111	111		
14-14.5	30	2	106	104		
14.5-15	25	1	106	105		
15-15.5	35	0	114	114		
15.5-16	29	0	104	104		
16-16.5	30	1	107	106		
16.5-17	31	0	111	111		
17-17.5	28	0	117	117		
17.5-18	27	0	120	120		
18-18.5	34	1	143	142		
18.5-19	49	1	118	117		
19-19.5	30	1	140	139		
19.5-20	31	3	119	116		

sleeve 2

sleeve 3

[redacted]

Borehole Gamma Log

PROJECT NFSS

Borehole ID# MW 951 **Date** 11/10/12

Drilled Depth 20 ft **Liner Height** 20.5 ft

Technician [redacted]

Meter Type 2350-1 PROBE 44-10

METER S/N 186 198 PROBE S/N 164157

Measured depth to bottom (ft) 20 ft

count time ~~5~~ 0.5 min

Depth (ft)	Count ~~(cpm)~~ [redacted]	Sam X	Notes	Depth (ft)	Count ~~(cpm)~~ [redacted]	Sam X	Notes
19.5	6294			7.5	4200		
19	6189			7	3880		
18.5	6301			6.5	4061		
18	6318			6	4529		
17.5	6512	X	1 min 125-03	5.5	5339		
17	6118			5	5767		
16.5	5719			4.5	5705		
16	5530			4	5543		
15.5	6015			3.5	5838		
15	5605			3	5969		
14.5	5633			2.5	6169		
14	5901			2	6193		
13.5	5775			1.5	6046		
13	5512			1	5643		
12.5	5786			.5	4777		
12	5262			0.0	3093		
11.5	5712						
11	5797						
10.5	5565						
10	5726						
9.5	5680						
9	5671						
8.5	5433						
8	4506						

[redacted]

Core Sample Log

PROJECT: NFSS

Borehole ID#: MW952 Date: 11-19-12

Technician: [redacted]

Meter Type: 12 PROBE: Ludlum 44-9

METER S/N: 102868 PROBE S/N: 35530

Meter Type: Ludlum 2360 PROBE: Ludlum 43-93

METER S/N: 215271 PROBE S/N: 199835

Depth (ft)	44-9 Counts	43-93 alpha	43-93 both	43-93 beta	Sample ID	Notes
0-0.5	31	0	147	147		
0.5-1	46	0	147	147		fertilizer? not use
1-1.5	32	1	123	122		
1.5-2	24	0	116	116		
2-2.5	32	0	125	125		
2.5-3	36	0	125	125		
3-3.5	31	1	84	83		
3.5-4	35	0	137	137		
4-4.5	36	2	129	127	X Screen	
4.5-5	26	0	126	126		
5-5.5	32	1	104	103		
5.5-6	26	0	107	107		
6-6.5	30	2	103	101	X Borehole	
6.5-7	36	3	133	130	X ~~Screen~~ Core	
7-7.5	33	1	115	114		
7.5-8	28	0	122	122		
8-8.5	27	1	124	123		
8.5-9	28	1	138	137		
9-9.5	35	0	136	136		
9.5-10	34	3	132	129		

[redacted]

Borehole Gamma Log

PROJECT NFSS

Borehole ID# 952 **Date** 11-19-12

Drilled Depth 10 ft **Liner Height** 10.5 ft

Technician [redacted]

Meter Type 2350-1 PROBE 44-10

METER S/N 189198 PROBE S/N 164157

Measured depth to bottom (ft) 10 ft

Depth (ft)	Count (cpm)	Sam X	Notes	Depth (ft)	Count (cpm)	Sam X	Notes
bottom 9.5-10	5781						
9-9.5	6282						
8.5-9	6199						
8-8.5	6344						
7.5-8	6321						
7-7.5	6467						
6.5-7	6482						
6-6.5	6556	X	6458 + 6431				
5.5-6	6428						
5-5.5	6498						
4.5-5	6429						
4-4.5	6162						
3.5-4	5867						
3-3.5	5809						
2.5-3	5970						
2-2.5	6014						
1.5-2	6169						
1-1.5	6098						
0.5-1	6159						
0-0.5	4975						
0	3142		IN PVC				
-1.0'	1514		OUT PIPE INSIDE JAWS				
			[redacted]				[redacted]

Core Sample Log

PROJECT NFSS [redacted]

Borehole ID# MW9523 **Date** 11-19-12

Technician [redacted]

Meter Type 12 PROBE Ludlum 44-9

METER S/N 102868 PROBE S/N 355530

Meter Type Ludlum 2360 PROBE Ludlum 43-93

METER S/N 215271 PROBE S/N 199835

Depth (ft)	44-9 Counts	43-93 alpha	43-93 both	43-93 beta	Sample ID	Notes
0-0.5	45	0	143	143		
0.5-1	34	2	171	169	~~bore sample~~ new	
1-1.5	37	0	201	201	1-2 ft Bore sample	
1.5-2	34	2	173	171		
2-2.5	37	3	175	172		
2.5-3	41	0	199	199		
3-3.5	40	1	203	202		
3.5-4	40	4	192	188		
4-4.5	45	4	181	177	X core	
4.5-5	38	2	143	141		
5-5.5	36	3	166	163		
5.5-6	43	0	155	155		
6-6.5	37	1	157	156	X screen	
6.5-7	33	1	150	149		
7-7.5	26	1	165	164		
7.5-8	35	1	144	143		
8-8.5	32	1	163	162		
8.5-9	~~44~~ csw 26	0	154	154		
9-9.5	35	3	153	150		
9.5-10	29	1	138	137		
						[redacted]

Borehole Gamma Log

PROJECT NFSS

Borehole ID# MW953 **Date** 11/19/12

Drilled Depth ~~10.3'~~ 10.0 **Liner Height** 10.5'

Technician [redacted]

Meter Type 2350-1 PROBE 44-10

METER S/N 189198 PROBE S/N 16457

Measured depth to bottom (ft) 10.3'

Depth (ft)	Count (cpm)	Sam X	Notes	Depth (ft)	Count (cpm)	Sam X	Notes
Top of casing 10.5'	6485		On bottom				
9.5-10.0	6251						
9.0-9.5	6375						
8.5-9.0	6275						
8.0-8.5	6263						
7.5-8.0	6294						
7.0 7.5	6425						
6.5-7.0	6560						
6.0-6.5	6646						
5.5-6.0	6700						
5.0-5.5	6721						
4.5-5.0	6792						
4.0-4.5	7023						
3.5-4.0	6984						
3.0-3.5	7203						
2.5-3.0	7294						
2.0-2.5	7485						
1.5-2.0	7758	X	7497 7451				
1.0-1.5	7668						
0.5-1.0	6670						
0.0-0.5	5421						
0.0	2704						
			[redacted]				[redacted]

Core Sample Log

PROJECT NFSS

Borehole ID# MW94~~4~~54 **Date** 11-20-12

Technician [redacted]

Meter Type 12 PROBE Ludlum 44-9

METER S/N 102868 PROBE S/N 35530

Meter Type Ludlum 2360 PROBE Ludlum 43-93

METER S/N 215271 PROBE S/N 199835

Depth (ft)	44-9 Counts	43-93 alpha	43-93 both	43-93 beta	Sample ID	Notes
0-0.5	31	1	99	98		
0.5-1	32	0	140	140		
1-1.5	37	2	137	135		
1.5-2	34	2	158	156		
2-2.5	32	2	173	171	X Bore	
2.5-3	30	1	153	152		
3-3.5	30	0	144	144		
3.5-4	23	1	156	155		
4-4.5	32	2	119	117		
4.5-5	40	2	141	139		
5-5.5	37	4	135	131		
5.5-6	44	1	132	131	X core	
6-6.5	38	1	135	134		
6.5-7	35	1	158	157		
7-7.5	29	1	139	138		
7.5-8	38	0	127	127		
8-8.5	24	1	124	123		
8.5-9	28	0	100	100	X Screen	
9-9.5	34	0	135	135		
9.5-10	33	0	132	132		
						[redacted]

Borehole Gamma Log

PROJECT: NFSS

Borehole ID#: MW94~~44~~54 Date: 11-20-12

Drilled Depth: 10 ft Liner Height: 10.5 ft

Technician: [redacted]

Meter Type: 2350-1 PROBE: 44-10

METER S/N: 189198 PROBE S/N: 164157

Measured depth to bottom (ft): 10 ft

Depth (ft)	Count (cpm)	Sam X	Notes	Depth (ft)	Count (cpm)	Sam X	Notes
bottom 9.5-10	5542						
9-9.5	5833						
8.5-9	5670						
8-8.5	5756						
7.5-8	6053						
7-7.5	6387						
6.5-7	6549						
6-6.5	6600						
5.5-6	6509						
5-5.5	6385						
4.5-5	6383						
4-4.5	6413						
3.5-4	6519						
3-3.5	6495						
2.5-3	6595						
2-2.5	6677	X	6760+6769				
1.5-2	6568						
1-1.5	6467						
0.5-1	6095						
0-0.5	5091						
0	2887		IN PVC				
-1.0	1466		out PVC				
			[redacted]				[redacted]

Core Sample Log

PROJECT NFSS

Borehole ID# MW955 **Date** 11-20-12

Technician [redacted]

Meter Type 12 **PROBE** Ludlum 44-9

METER S/N 102868 **PROBE S/N** 35530

Meter Type Ludlum 2360 **PROBE** Ludlum 43-93

METER S/N 215271 **PROBE S/N** 199835

Depth (ft)	44-9 Counts	43-93 alpha	43-93 both	43-93 beta	Sample ID	Notes
0-0.5	27	0	185	185		
0.5-1	51	2	182	180	X Core	
1-1.5	32	2	140	138		
1.5-2	40	0	163	163		
2-2.5	42	1	158	157		
2.5-3	41	1	153	152	X Bore	
3-3.5	38	0	150	150		
3.5-4	26	1	100	99		
4-4.5	33	0	104	104		
4.5-5	28	3	145	142		
5-5.5	26	1	125	124		
5.5-6	32	1	132	131		
6-6.5	25	1	119	118		
6.5-7	24	1	115	114		
7-7.5	31	2	110	108	X Screen	
7.5-8	27	1	109	108	whole section 7-8	
8-8.5	28	1	114	113		
8.5-9	27	2	126	124		
9-9.5	39	1	91	90		
9.5-10	14	0	102	102		

[redacted]

Core Sample Log

PROJECT NFSS.

Borehole ID# MW955 **Date** 11-20-12

Technician [redacted]

Meter Type 12 PROBE Ludlum 44-9

METER S/N 102868 PROBE S/N 355~~03~~ 30 ARS

Meter Type Ludlum 2360 PROBE Ludlum 43-93

METER S/N 215271 PROBE S/N 199835

Depth (ft)	44-9 Counts	43-93 alpha	43-93 both	43-93 beta	Sample ID	Notes
10-10.5	23	1	113	112		
10.5-11	25	2	104	102		
11-11.5	34	0	102	102		
11.5-12	15	1	109	108		
12-12.5	21	1	112	111		
12.5-13	33	1	108	107		
13-13.5	35	0	103	103		
13.5-14	19	0	113	113		
14-14.5	26	0	124	124		
14.5-15	40	3	125	122		
[redacted] 15-15.5						
15.5						
16						
16.5						
17						
[redacted]						

Borehole Gamma Log

PROJECT NFSS

Borehole ID# MW955 **Date** 11-20-12

Drilled Depth 15.0' **Liner Height** 15'9"

Technician [redacted]

Meter Type 2350-1 **PROBE** 44-10

METER S/N 189198 **PROBE S/N** 164157

Measured depth to bottom (ft) 15' 3"

Depth (ft)	Count (cpm)	Sam X	Notes
15' 3"	6447		
14.5-15.0	6374		
14.0 14.5	5818		
13.5 14.0	5507		
13.0 13.5	5143		
12.5 13.0	4777		
12.0 12.5	4682		
11.5-12.0	4480		
11.0-11.5	4512		
10.5-11.0	4549		
10.0-10.5	4410		
9.5-10.0	4483		
9.0 9.5	4445		
8.5-9.0	4497		
8.0-8.5	4641		
7.5-8.0	4545		
7.0-7.5	4653		
6.5-7.0	4663		
6.0-6.5	4942		
5.5-6.0	5322		
5.0-5.5	6094		
4.5-5.0	6239		
4.0-4.5	6189		
3.5-4.0	6180		

Depth (ft)	Count (cpm)	Sam X	Notes
3.0-3.5	6376		
2.5-3.0	6704		6663 + 6676
2.0-2.5	6687		
1.5-2.0	6383		
1.0-1.5	6406		
0.5-1.0	5910		
0.0-0.5	4937		
0	2803		IN PVC
-1	1561		out PVC

[redacted]

Core Sample Log

PROJECT NPSS

Borehole ID# MW959[redacted]6 **Date** 11-12-12

Technician [redacted]

Meter Type 12 **PROBE** Ludlum 44-9

METER S/N 102868 **PROBE S/N** 35530

Meter Type Ludlum 2360 **PROBE** Ludlum 43-93

METER S/N 215271 **PROBE S/N** 199835

count time = 0.5 min

Depth (ft)	44-9 Counts	43-93 alpha	43-93 both	43-93 beta	Sample ID	Notes
0-0.5	23	0	95	95		
0.5-1	34	0	120	120		
1-1.5	23	0	102	102		
1.5-2	26	2	126	124		
2-2.5	32	1	117	116		
2.5-3	21	1	112	111		
3-3.5	35	1	148	147		
3.5-4	interval bagged together 3.8-4.0					
4-4.5	35	0	134	134		
4.5-5	28	1	105	104		
5-5.5	~~42~~ 28	~~0~~ 3	~~10~~ 123	120		
5.5-6	24	3	122	119		
6-6.5	37	5	126	121		
6.5-7	30	1	116	115		
7-7.5	40	5	117	112		
7.5-8	29	0	122	122		
8.0-8.5	27	3	134	131		
8.5-9	33	1	98	97		
9-9.5	27	2	115	113		
9.5-10.0	31	0	105	105		

[redacted]

Core Sample Log

PROJECT NFSS

Borehole ID# MW956 **Date** 11-12-12

Technician CAW

Meter Type 12 PROBE Ludlum 44-9

METER S/N 102868 PROBE S/N 35530

Meter Type Ludlum 2360 PROBE Ludlum 43-93

METER S/N 215271 PROBE S/N 199835

Count time=0.5 min

Depth (ft)	44-9 Counts	43-93 alpha	43-93 both	43-93 beta	Sample ID	Notes
10-10.5	35	1	116	115		
10.5-11	28	1	98	97		
11-11.5	37	0	130	130		
11.5-12	22	3	137	134		
12-12.5	21	1	113	112		
12.5-13	20	2	113	111		
13-13.5	22	0	114	114		
13.5-14	26	1	118	117		
14-14.5	24	0	~~79~~ 91	91		
14.5-15	22	0	120	120		
15-15.5	~~30~~ 20	2	112	110		
15.5-16.0	29	6	117	111	X=α	
16.0-16.5	41	0	144	~~0~~ 144		
16.5-17.0	30	1	115	114	X=gro	
17.0-17.5	25	2	100	98		
17.5-18.0	37	0	117	117		
18.0-18.5	31	2	119	117		
18.5-19.0	38	0	107	107		
19.0-19.5	29	0	122	122		
19.5-20.0	27	1	123	122		

[redacted]

Borehole Gamma Log

PROJECT: NPSS

Borehole ID#: MW956 Date: 11-12-12

Drilled Depth: 20' Liner Height: 8"

Technician: [redacted]

Meter Type: 2350-1 PROBE: 44-10

METER S/N: 186198 PROBE S/N: 164157

Measured depth to bottom (ft): 20 ft

count time = 30sec

Depth (ft)	Count ~~(cpm)~~	Sam X	Notes
1' ags	1258		Outside PVC
0	3813		inside PVC
0-0.5	5489		
0.5-1	6273		
1-1.5	6180		
1.5-2	6492		
2-2.5	6664		
2.5-3	6850		6800 + 6848
3-3.5	6477		
3.5-4	6408		
4-4.5	6233		
4.5-5	6315		
5-5.5	6175		
5.5-6	5985		
6-6.5	5915		
6.5-7	6363		
7-7.5	6542		
7.5-8	6563		
8-8.5	6726		
8.5-9	6631		
9-9.5	6506		
9.5-10	6329		
10-10.5	6205		
10.5-11	5882		

Depth (ft)	Count (cpm)	Sam X	Notes
11-11.5	6251		
11.5-12	6161		
12-12.5	5842		
12.5-13	5584		
13-13.5	5510		
13.5-14	5660		
14-14.5	5729		
14.5-15	5397		
15-15.5	5168		
15.5-16	5168		
16-16.5	5381		
16.5-17	5614		
17-17.5	5930		
17.5-18	5863		
18-18.5 ~~18.5-19~~	5974		
18.5-19 ~~18-19~~	5743		
19-19.5	6159		
19.5-20	6527		
20 - ~~20.5~~ ~~20.5-21~~	6605		Bottom
~~20cm~~			

[redacted]

Core Sample Log

PROJECT NFSS

Borehole ID# MW957 **Date** 11-13-12

Technician [redacted]

Meter Type 12 PROBE Ludlum 44-9

METER S/N 102868 PROBE S/N 35530

Meter Type Ludlum 2360 PROBE Ludlum 43-93

METER S/N 215271 PROBE S/N 199835

count time = 30 sec

Depth	44-9	43-93			Sample ID	Notes
(ft)	Counts	alpha	both	beta		
0-0.5	24	0	123	123		
0.5-1	29	0	117	117		
1-1.5	34	2	120	118		
1.5-2	39	0	124	124		
2-2.5	32	1	121	120		
2.5-3	31	1	141	140	X borehole highest	
3-3.5	24	1	134	133		
3.5-4	27	2	152	150		
4-4.5	51	2	185	183	MW95740-4.5-002	X Core sample highest γ
4.5-5	38	2	183	181		
5-5.5	38	1	146	145		
5.5-6	24	2	120	118		
6-6.5	30	3	125	122		
6.5-7	23	1	111	110		
7-7.5	31	2	123	121		
7.5-8	23	1	132	131		SAND↑ CLAY↓
8-8.5	28	2	133	131		
8.5-9	24	1	129	128		
9-9.5	31	0	121	121		
9.5-10	30	0	120	120		CLAY F SAND
~~9.5-10~~	~~[redacted]~~	~~+1~~	~~123~~	~~121~~		[redacted]
~~10.5~~						
~~15~~						
						[redacted]

Core Sample Log

PROJECT NFSS

Borehole ID# ~~MW975~~ CSW 957 **Date** 11-13-12

Technician [redacted]

Meter Type 12 PROBE Ludlum 44-9

METER S/N 102868 PROBE S/N 355530

Meter Type Ludlum 2360 PROBE Ludlum 43-93

METER S/N 215271 PROBE S/N 199835

count time = 30 sec.

Depth (ft)	44-9 Counts	43-93 alpha	43-93 both	43-93 beta	Sample ID	Notes
10-10.5	35	1	122	121		CRUMBLY SAND
10.5-11	27	1	104	103		
11-11.5	41	1 ~~2~~	122	121		
11.5-12	35	3	111	108		
12-12.5	31	1	122	121		
12.5-13	27	0	107	107		
13-13.5	19	0	105	105		
13.5-14	31	2	151	149		
14-14.5	34	0	138	138		
14.5-15	24	2	127	125		bottom of well
~~15-15.5~~						
~~15.5-16~~						
~~16-16.5~~						
~~16.5-17~~						
~~17-17.5~~						
~~17.5-18~~						
~~18-18.5~~						
~~18.5-19~~						
~~19-19.5~~						
~~19.5-20~~						
~~20~~						

[redacted]

Borehole Gamma Log

PROJECT: NFSS

Borehole ID#: MW957 Date: 11-13-12

Drilled Depth: 15ft 2in Liner Height: 15ft 8in

Technician: [redacted]

Meter Type: 2350-1 PROBE: 44-10

METER S/N: 186198 PROBE S/N: 164157

Measured depth to bottom (ft): 15.2

count time 30 sec

Depth (ft)	Count ~~(cpm)~~ cs	Sam X	Notes	Depth (ft)	Count ~~(cpm)~~ cs	Sam X	Notes
Bottom	6683			3.5	6544		
15	6783			3.0	6758		
14.5	6643			2.5	6878	X	6653 6657
14	6185			2.0	6604		
13.5	5891			1.5	6413		
13	5818			1.0	5823		
12.5	5868			0.5	4777		
12	5754			0.0	2842		IN PVC
11.5	5805			-1.0	1178		OUT PVC
11.0	5408						
10.5	5520						
10.0	5951						
9.5	6110						
9.0	5765						
8.5	4882						
8.0	4604						
7.5	4747						
7.0	5389						
6.5	6037						
6.0	6416						
5.5	6469						
5.0	6639						
4.5	6797						
4.0	6539						

[redacted]

Core Sample Log

PROJECT NFSS

Borehole ID# MW958 **Date** 11-13-12

Technician [redacted]

Meter Type 12 PROBE Ludlum 44-9

METER S/N 102868 PROBE S/N 35530

Meter Type Ludlum 2360 PROBE Ludlum 43-93

METER S/N 215271 PROBE S/N 199835

count time = 30 sec

Depth (ft)	44-9 Counts	43-93 alpha	43-93 both	43-93 beta	Sample ID	Notes
0-0.5	31	0	140	140		
0.5-1	29	0	133	133		
1-1.5	31	1	118	117		
1.5-2	35	0	124	124		
2-2.5	27	2	112	110		
2.5-3	30	0	111	111		
3-3.5	26	2	118	116		
3.5-4	25	0	126	126		
4-4.5	21	2	115	113		
4.5-5	41	3	146	143	X core	
5-5.5	28	0	121	121		
5.5-6	30	1	113	112		
6-6.5	33	2	134	132		
6.5-7	25	3	137	134		
7-7.5	24	1	127	126		
7.5-8	30	2	135	133	X bore	
8-8.5	25	1	129	128		
8.5-9	26	4	165	161	X geo	
9-9.5	38	2	143	141		
9.5-10	31	4	113	109		bottom

[redacted]

Borehole Gamma Log

PROJECT NFSS

Borehole ID# MW958 **Date** 11-13-12

Drilled Depth 10.0' **Liner Height** 10.5'

Technician [redacted]

Meter Type 2350-1 PROBE 44-10

METER S/N 186198 PROBE S/N 164157

Measured depth to bottom (ft) 10.0'

count time = 30 sec

Depth (ft)	Count ~~(cpm)~~ CPM	Sam X	Notes	Depth (ft)	Count ~~(cpm)~~ CPM	Sam X	Notes
10	6793		Bottom				
9.5 - 10	6903						
9.0 9.5	7076						
8.5 9.0	7092						
8.0 8.5	7085						
7.5 8.0	7104	X	7091 + 7079				
7.0 7.5	6967						
6.5 7.0	6992 ~~6817~~						
6.0 6.5	6817						
5.5 6.0	6236						
~~5.0 6.5~~	~~Rm~~						
OK → ~~5.0-5.5~~	~~5997~~						
4.5-5.0	5826						
4.0-4.5	5849						
3.5-4.0	5586						
3.0-3.5	5540						
2.5-3.0	5429						
2.0-2.5	5566						
1.5-2.0	5541						
1.0-1.5	5614						
0.5-1.0	5491						
0.0-0.5	5010						
0.0	3354		IN PVC				
-1.0	1386		OUT OF PVC				

[redacted]

Core Sample Log

PROJECT NFSS

Borehole ID# MW 959 **Date** 11-12-12

Technician [redacted]

Meter Type 12 PROBE Ludlum 44-9

METER S/N 102868 PROBE S/N 35530

Meter Type Ludlum 2360 PROBE Ludlum 43-93

METER S/N 215271 PROBE S/N 199835

count time 30 sec

Depth (ft)	44-9 Counts	43-93 alpha	43-93 both	43-93 beta	Sample ID	Notes
0-0.5	25	0	123	123		
.5-1	34	1	135	134		
1-1.5	31	0	127	127		
1.5-2	29	3	123	120		
2-2.5	29	1	139	138		
2.5-3	34	0	130	130		
3-3.5	38	1	~~117~~ cw 118	~~118~~ cw 117		
3.5-4	31	1	124	123		
4-4.5	25	0	114	114		
4.5-5	38	0	106	106		
5-5.5	35	1	138	137		
5.5-6	23	0	123	123		
6-6.5	35	1	138	137		
6.5-7	31	1	150	149		
7-7.5	31	2	114	112		
7.5-8	26	1	126	125		
8-8.5	38	1	150	149		
8.5-9	26	1	163	162		
9-9.5	24	1	121	120		
9.5-10	35	3	105	102		
						[redacted]

Core Sample Log

PROJECT NFSS

Borehole ID# MW959 **Date** 11-12-12

Technician [redacted]

Meter Type 12 PROBE Ludlum 44-9

METER S/N 102868 PROBE S/N 35530

Meter Type Ludlum 2360 PROBE Ludlum 43-93

METER S/N 215271 PROBE S/N 199835

count time = 0.5 min

Depth	44-9	43-93			Sample ID	Notes
(ft)	Counts	alpha	both	beta		
10-10.5	38	2	99	97		
10.5-11	28	1	123	122		
11-11.5	31	1	132	131		
11.5-12	34	1	108	107		
12-12.5	29	1	114	113		
12.5-13	30	0	130	130		
13-13.5	23	1	121	120		vis water
13.5-14	26	0	98	98		wet
14-14.5	44	1	100	99	* sample highest reading	
14.5-15	31	1	121	120		
15-						

[redacted]

Borehole Gamma Log

PROJECT NFSS

Borehole ID# MW959 **Date** 11-12-12

Drilled Depth 15.0 **Liner Height** 15.5

Technician [redacted]

Meter Type 2350-1 **PROBE** 44-10

METER S/N 186198 **PROBE S/N** 164157

Measured depth to bottom (ft) 15.0

Count time = 0.5 min

Depth (ft)	Count ~~(cpm)~~ 30sec	Sam X	Notes	Depth (ft)	Count ~~(cpm)~~ 30sec	Sam X	Notes
0	2704		INSIDE PVC	11.5 12.0	5943.		
0 - 0.5	4912			12.0-12.5	5753		
0.5 - 1.0	6010			12.5-13.0	5850		
1.0 - 1.5	6348			13.0-13.5	5777		
1.5 - 2.0	6637			13.5-14.0	5819		
2.0 - 2.5	6356			14.0-14.5	5768		
2.5 - 3.0	6535			14.5-15.0	6145		ON BOTTOM 15.5 ON TAPE
3.0 - 3.5	6585						
3.5 - 4.0	6637			1' ags	1435		outside PVC
4.0 - 4.5	6500						
4.5 - 5.0	6395						
5.0 - 5.5	6395						
5.5 - 6.0	6223						
6.0 - 6.5	5970						
6.5 - 7.0	6058						
7.0 - 7.5	6362						
7.5 - 8.0	6521						
8.0 - 8.5	6887	X	6632 + 6625				
8.5 - 9.0	6729						
9.0 - 9.5	6600						
9.5 - 10.0	6700						
10.0 - 10.5	6477						
10.5 11.0	6361						
11.0 11.5	6129						[redacted]

Core Sample Log

PROJECT NFSS

Borehole ID# MW 960 **Date** 11-11-~~10~~ 12

Technician [redacted]

Meter Type 12 **PROBE** Ludlum 44-9

METER S/N 102868 **PROBE S/N** 35530

Meter Type Ludlum 2360 **PROBE** Ludlum 43-93

METER S/N 215271 **PROBE S/N** 199835

count time 0.5 min

Depth (ft)	44-9 Counts	43-93 alpha	43-93 both	43-93 beta	Sample ID	Notes
0-0.5	35	1	108	107		
0.5-1	30	0	122	122		
1-1.5	31	0	134	134		
1.5-2	26	1	163	162		
2-2.5	40	2	157	155	gamma borehole sample 1 ft	
2.5-3	44	2	164	162		
3-3.5	32	0	133	133		*A
3.5-4	No Sample					*B
4-4.5	34	1	121	120		
4.5-5	~~21~~ 21	0	101	101		
5-5.5	~~31~~ 29	2	107	105		
5.5-6	~~33~~ 30	1	95	94		
6.0-6.5	~~27~~ ~~28~~ 28	0	117	117		
6.5-7	~~41~~ ~~38~~ 24	1	128	127		
7-7.5	~~28~~ ~~41~~ 23	3	111	108		
7.5-8	~~23~~ ~~47~~ 38	2	106	104		
8-8.5	~~24~~ ~~33~~ 41	0	114	114		
8.5-9	~~28~~ ~~37~~	1	110	109		
9-9.5	33	2	125	123		
9.5-10	31	8	108	100		X midpoint screen
10-10.5	23	0	92	92		
10.5-11	26	4	125	121		
11-11.5	37	3	127	124		
11.5-12	29	4	104	100		

*A) Hit rocks after this sample. Tried moving to 6-12 inches, still hit rocks. Shifted to drill rig.
*B) Sampler from 3.5-4 ft is rock. No sample collected.

Core Sample Log

PROJECT NFSS

Borehole ID# MW960 **Date** 11/11/12

Technician [redacted]

Meter Type 12 PROBE Ludlum 44-9

METER S/N 102868 PROBE S/N 35530

Meter Type Ludlum 2360 PROBE Ludlum 43-93

METER S/N 215271 PROBE S/N 199835

count time 0.5 min

Depth (ft)	44-9 Counts	43-93 alpha	43-93 both	43-93 beta	Sample ID	Notes
12-12.5	38	3	135	132	X second highest core	
12.5-13	22	2	135	133		
13-13.5	23	1	136	135		
13.5-14	27	2	135	133		
14-14.5	32	2	132	130		
14.5-15	27	2	~~142~~ 110	108		
~~15-15.5~~						
~~15.5-16~~						
~~16-16.5~~						
~~16.5-17~~						
~~17-17.5~~						
~~17.5-18~~						
~~18-18.5~~						
~~18.5-19~~						
~~19-19.5~~						
GW ~~19.5-20~~						
						[redacted]

Borehole Gamma Log

PROJECT NFSS

Borehole ID# MW960 **Date** 11/11/12

Drilled Depth 15' **Liner Height** 15.5 ft

Technician [redacted]

Meter Type 2350-1 PROBE 44-10

PVC HT 15.5'

METER S/N 186198 PROBE S/N 164157

Measured depth to bottom (ft) 15 ft

count time 0.5 min

Depth (ft)	Count (~~cpm~~) 30sec	Sam X	Notes
15.0 PVC-Bottom 15.5	6434		
14.5-15.0	6235		
14.0-14.5	6135		
13.5-14.0	6158		
13.0-13.5	6154		
12.5-13.0	6005		
12.0-12.5	6201		
~~12~~ 11.5-12.0	5800		
11.0-11.5	5094		
10.5-11.0	5096		
10.0-10.5	5470		
9.5-10.0	5542		
9.0-9.5	5620		
8.5-9.0	5683		
8.0-8.5	5829		
7.5-8.0	5878		
7.0-7.5	5465		
6.5-7.0	5102		
6.0-6.5	4682		
5.5-6.0	4592		
5.0-5.5	5009		
4.5-5.0	5842		
4.0-4.5	6038		
3.5-4.0	6286		

Depth (ft)	Count (~~cpm~~) 30sec	Sam X	Notes
3.0-3.5	6602		
2.5-3.0	6944	X	
2.0-2.5	7221	X	7184 + 7175
1.5-2.0	7050		
1.0-1.5	6128		
0.5-1.0	4500		
0.0-0.5	2605		
0.0	1478		

[redacted]

Appendix D7
Investigation Excavation Trench Radiation Documentation

Appendix D7-1 Investigation Trench Data Figures

Gamma survey of IE 1
Using a 2-inch NaI (Ludlum 2221 w/44-10)
Results in CPM

Water Present
Concrete
Pipe

	1	2	3	4	5	6	7	8	9	10
1	13982	16504	15492	15186	14346	14228	13724	13732	14796	16056
2										

	1	2	3	4	5	6	7	8	9	10
1	15252	14512	15720	16436	15928					
2										

	1	2	3	4	5	6	7	8	9	10
1	10550					9976				
2	13562					14778				
3	15810					16404				
4	15672					15314				
5	15230					14724				
6	15276					14184				
7	15108					14928				
8	15642					14474				
9	13632					15126				
10	NO READING					NO READING				

	1	2	3	4	5	6	7	8	9	10
10	14820					NO READING				
9	13968					15540				
8	15904					14766				
7	14402					15170				
6	14742					14754				
5	14674					14664				
4	15754					15870				
3	16474					16198				
2	14762					15220				
1	12654					12894				

NOTE: Excavated soils were routinely scanned during excavation. Gamma results ranged from 8,000-12,000 cpm, with the majority between 9,000-11,000 cpm.

Gamma survey of IE 2
Using a 2-inch NaI (Ludlum 2221 w/44-10)
Results in CPM

- Water Present
- Concrete
- Pipe
- Wall Collapsed/No Soil

	1	2	3	4	5	6	7	8	9	10
1	NO READING					NO READING				
2	NO READING					NO READING				
3	NO READING					NO READING				
4	NO READING					NO READING				
5	NO READING					NO READING				
6	NO READING					NO READING				
7	NO READING					NO READING				
8	NO READING					NO READING				
9	NO READING					NO READING				
10	NO READING					NO READING				

	1	2	3	4	5	6	7	8	9	10
1	NO READI		NO READI		10614		14616		3818.5	
2	N		N							

	1	2	3	4	5	6	7	8	9	10
1	15702	15522	15776	15570	14992		14120	17466	17684	15822	15508

	1	2	3	4	5	6	7	8	9	10
10	NO READING					NO READING				
9	15396					15740				
8	15210					15072				
7	14704					15420				
6	14032					15390				
5	14668					15458				
4	13666					16080				
3	13852					15904				
2	12514					14416				
1	10550					12246				

NOTE: Excavated soils were routinely scanned during excavation. Gamma results ranged from 7,000-11,000 cpm, with the majority between 9,000-10,000 cpm.

Gamma survey of IE 3
Using a 2-inch NaI (Ludlum 2221 w/44-10)
Results in CPM

Water Present

Concrete

	1	2	3	4	5	6	7	8	9	10
1			10178				9584			
2			12062				12248			
3			14958				15514			
4			15918				16170			
5			16080				16162			
6			16006				16504			
7			15976				16444			
8			16650				16726			
9			16736				17430			
10			16952				16948			

	1	2	3	4	5	6	7	8	9	10
1	13630	16434	16220	16038	16138	16854	16866	17012	17258	16648
2										

	1	2	3	4	5	6	7	8	9	10
1	17222	16480	16108	16334	14274					
2										

	1	2	3	4	5	6	7	8	9	10
10			17032				17386			
9			16418				17356			
8			16344				17042			
7			16644				16768			
6			16266				16492			
5			16222				16650			
4			16494				16178			
3			16454				15924			
2			14797				15432			
1			10475				13520			

NOTE: Excavated soils were routinely scanned during excavation. Gamma results ranged from 5,000-12,000 cpm, with the majority between 9,000-11,000 cpm.

Gamma survey of IE 4
Using a 2-inch NaI (Ludlum 2221 w/44-10)
Results in CPM

Water Present
Concrete
Pipe

	1	2	3	4	5	6	7	8	9	10
1	13090	11914		14192		16764		16852		
2										
3										
4										
5										
6										
7										
8										
9										
10										

	1	2	3	4	5	6	7	8	9	10
1	9818					11118				
2	12072					14386				
3	14522					16838				
4	13848					16186				
5	15438					16270				
6	16002					15858				
7	15696					15732				
8	15752					15694				
9	16374					15512				
10	16152					15626				

	1	2	3	4	5	6	7	8	9	10
1	16182	15846	16278	15866	16358	16124	15924	16944	17316	14816
2										

	1	2	3	4	5	6	7	8	9	10
10	16232					16260				
9	15020					15722				
8	15364					15906				
7	15736					15730				
6	15804					16122				
5	16430					15154				
4	16374					14542				
3	16162					14646				
2	14976					13652				
1	12660					11588				

NOTE: Excavated soils were routinely scanned during excavation. Gamma results ranged from 9,000-13,000 cpm, with the majority between 10,000-12,000 cpm.

Gamma survey of IE 5
Using a 2-inch NaI (Ludlum 2221 w/44-10)
Results in CPM

- Water Present
- Concrete
- Pipe
- Wall Slope

~feet	1	2	3	4	5	6	7	8	9	10	~feet
1	15292	14962	14690	15016	14730	14142	NO READING	NO READING	14256	NO READING	15020	16048	15420	11094			NO READI	1
2	2
~feet	1	2	3	4	5	6	7	8	9	10	~feet

~feet	1	2	~feet
1	10900	11148	1
2	19262	12382	2
3	15038	14208	3
4	15258	14682	4
5	15164	15606	5
6	14926	15904	6
7	15486	15606	7
8	15248	15192	8
9	14168	14792	9
10	14154	14480	10
10	14384	14494	10
9	14610	14702	9
8	14518	15002	8
7	15464	15774	7
6	15712	15308	6
5	14860	15184	5
4	14146	15074	4
3	13348	14680	3
2	13256	14224	2
1	11380	12028	1
~feet	1	2	~feet

NOTE: Excavated soils were routinely scanned during excavation. Gamma results ranged from 7,000-11,000 cpm, with the majority between 9,000-10,000 cpm.

Gamma survey of IE 6
Using a 2-inch NaI (Ludlum 2221 w/44-10)
Results in CPM

Water Present

	1	2	3	4	5	6	7	8	9	10
1	7932					10136				
2	10576					14230				
3	16156					14894				
4	15408					16204				
5	16094					16632				
6	16558					17052				
7	16238					16752				
8	16264					17140				
9	15558					16822				
10	15864					17110				

	1	2	3	4	5	6	7	8	9	10
1	10010	15682	16366	16810	15384	15408	NO READING	NO READING	NO READING	NO READING
2										

	1	2	3	4	5	6	7	8	9	10
1	16768	16468	16470	16792	13312					
2										

	1	2	3	4	5	6	7	8	9	10
10	15672					16942				
9	15444					16482				
8	16172					16662				
7	16670					16708				
6	16032					16502				
5	15828					15912				
4	15924					16392				
3	13628					15138				
2	8628					12158				
1	7098					9214				

NOTE: Excavated soils were routinely scanned during excavation. Gamma results ranged from 7,000-12,000 cpm, with the majority between 9,000-11,000 cpm.

Gamma survey of IE 7 - Map A
Using 2-inch NaI (Ludlum 2221 w/44-10)
Results in CPM

Pipe
Water Present
Concrete

	1	2	3	4	5	6	7	8	9	10	11	12	13	14	15
1	13792	15660	16238	16430	Con-crete	Concrete - NO READING				Water - NO READING					
2															
3															
4															
5															
6															
7															
8															
9						Concrete - NO READING				Water - NO READING					
10															

	1	2	3	4	5	6	7	8	9	10	11	12	13	14	15
1	13504	13034	12290												
2	15498	13978	14364												
3	16078	13918	14912												
4	16658	14338	15568												
5	16858	14608	15566												
6	17198	15720	15342												
7	17494	16438	15324												
8	17634	16770	14678												
9	17286	NO READING	NO READING												
10	17662	NO READING	NO READING												

	1	2	3	4	5	6	7	8	9	10	11	12	13	14	15
1	15290	17128	17762	17618	17904										
2															
3															
4															
5															
6															
7															
8															
9															
10															

	1	2	3	4	5	6	7	8	9	10	11	12	13	14	15
1											13474	14336	16448	14942	
2															
3															
4															
5	Pipe - NO READING										13158	15284	17006	17470	17986
6															
7															
8															
9															
10															

See Map B

Diagram of Trench 7 Area

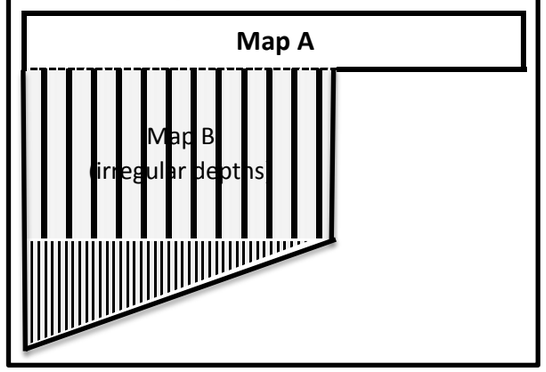

NOTE: Excavated soils were routinely scanned during excavation. Gamma results ranged from 9,000-15,000 cpm, with the majority between 10,000-12,000 cpm.

Gamma survey of IE 7 - Map B
Using 2-inch NaI (Ludlum 2221 w/44-10)
Results in CPM

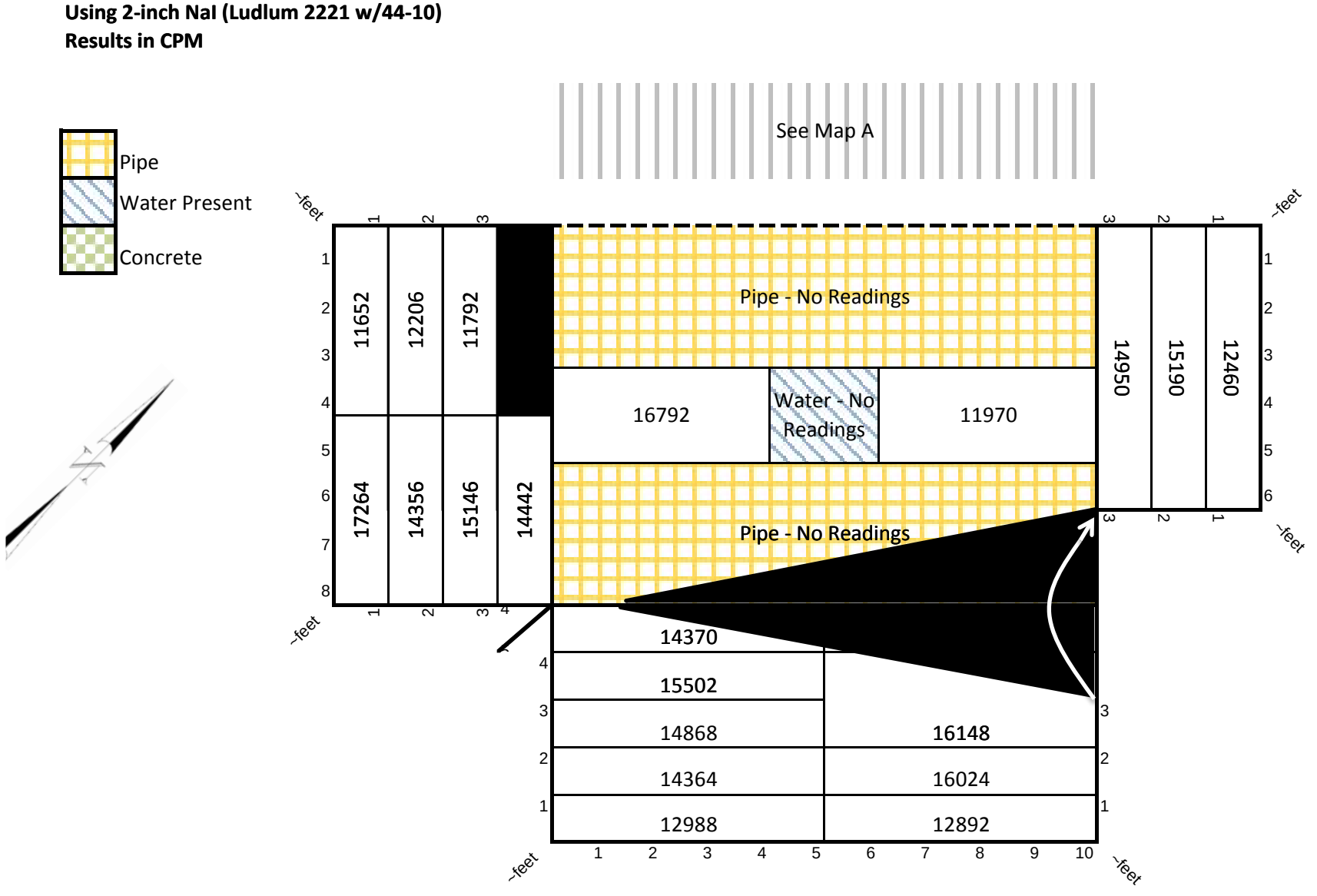

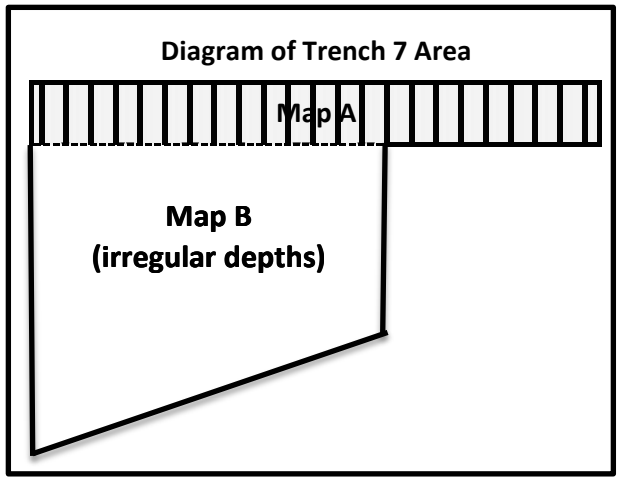

NOTE: Excavated soils were routinely scanned during excavation. Gamma results ranged from 9,000-15,000 cpm, with the majority between 10,000-12,000 cpm.

Gamma survey of IE 8
Using a 2-inch NaI (Ludlum 2221 w/44-10)
Results in CPM

Water Present

Concrete

	1	2	3	4	5	6	7	8	9	10	
1			14088				13736				1
2			15942				15354				2
3			16752				16378				3
4			17732				16660				4
5			17740				17380				5
6			17324				17390				6
7			16864				17374				7
8			16082				17660				8
9		NO READING				NO READING					9
10		NO READING				NO READING					10

	1	2	3	4	5	6	7	8	9	10	
1	13090	18036	16328	16576	NO READING	NO READING	NO READING	NO READING	NO READING	NO READING	1
2											2

	1	2	3	4	5	6	7	8	9	10	
1	15832	16866	17420	16894	15778						1
2											2

	1	2	3	4	5	6	7	8	9	10	
10		NO READING				NO READING					10
9		NO READING				NO READING					9
8			16366				17018				8
7			16700				17068				7
6			17144				16922				6
5			17458				16886				5
4			17568				16756				4
3			17594				16008				3
2			16398				15880				2
1			13908				13950				1

NOTE: Excavated soils were routinely scanned during excavation. Gamma results ranged from 9,000-14,000 cpm, with the majority between 10,000-12,000 cpm.

Appendix D7-2 Field Data Sheets

[redacted]

Name: [redacted]	**URS Trench Survey**	Meter: 2221	Meter:
Signature		Serial #: 147508	Serial #:
Date: 12-1-12	Location: NFSS	Cal Due: 10-5-13	Cal Due:
Comments: IE1	Survey #: NF-TN-72	Bkg: 4259 cts/30 sec	Bkg:
		Counter: 44-10	Counter:
	All Readings in count unless otherwise noted @ 0.5 min	Serial #: 149451	Cal Due:

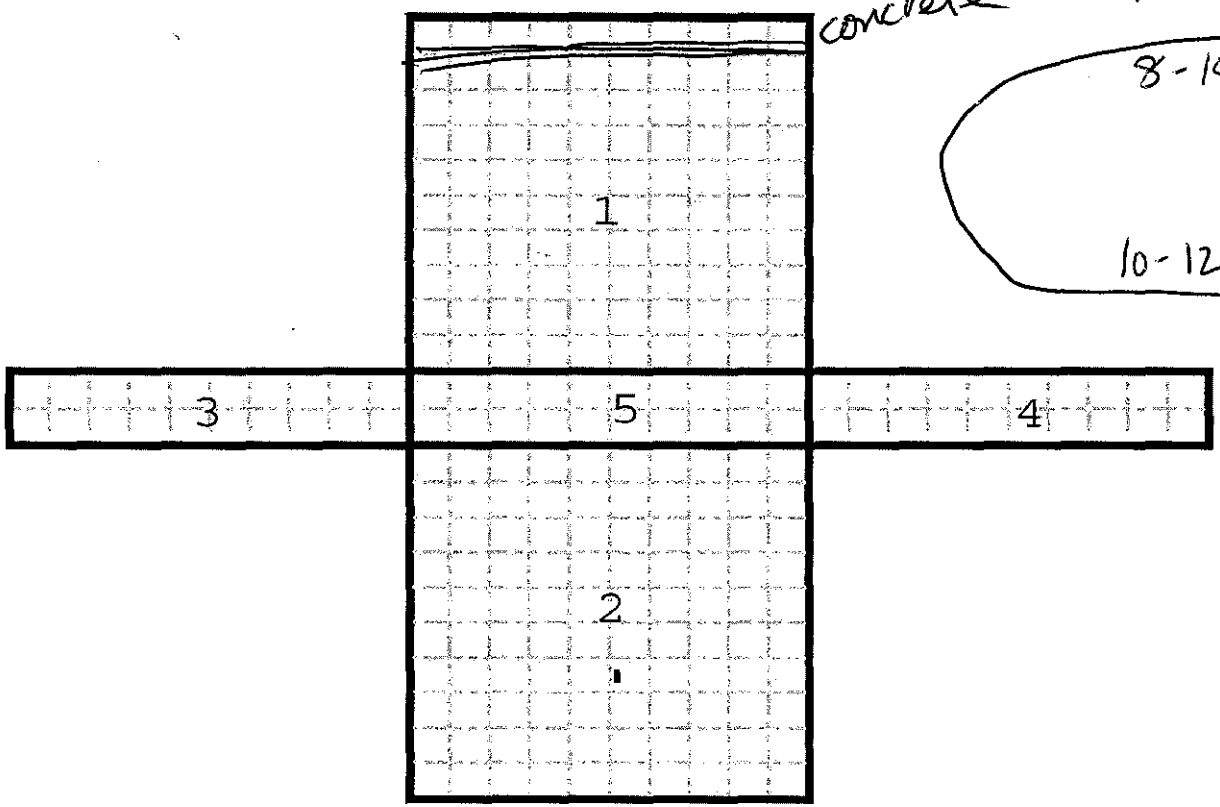

Spoils

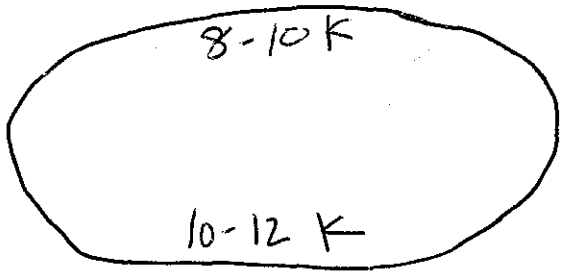

Survey # NF-TN-78 Date 12-5-12 Page 2 of 3

URS Trench Survey

Date

all reading in counts (0.5 min count time) unless otherwise noted

Wall 1 Description

1	~~6447~~ 5275	4988	Concrete
2	6781	7389	
3	7905	8202	
4	7836	7657	
5	7615	7362	
6	7638	7092	
7	7554	7464	
8	~~7237~~ 7821	7237	
9	6816	7563	
10	No Reading	~~7563~~ No read	

↑

Wall 2 Description

1	~~6447~~ 6327	6447
2	7381	7610
3	8237	8099
4	7877	7935
5	7337	7332
6	7371	7377
7	7201	7585
8	~~7383~~ 7952	7383
9	~~7752~~ 6984	7770
10	7410	No read

Survey # NF-TN-72 Date 12-5-12 Page 3 of 3

URS Trench Survey

Date

all reading in counts (0.5 min count time) unless otherwise noted

Wall 3 Description

1	6991	8252	7746	7593	7173
2					

0 10

Wall 4 Description

1	7626	7256	7860	8218	7964
2					

10 0

Floor Description

1	7114	6862	6866	7398	8028
2					

3 4

Notes

Name [redacted]
Signa
Date: 12-5-12
Comments: IE2

URS Trench Survey

Location: NFSS

Survey #: NF-TN-74

All Readings in count unless other wise noted

Meter: 2221
Serial #: 147508
Cal Due: 10-5-13
Bkg: 4259 cts/30 sec
Counter: 44-10
Serial #: 149451

Meter:
Serial #:
Cal Due:
Bkg:
Counter:
Cal Due:

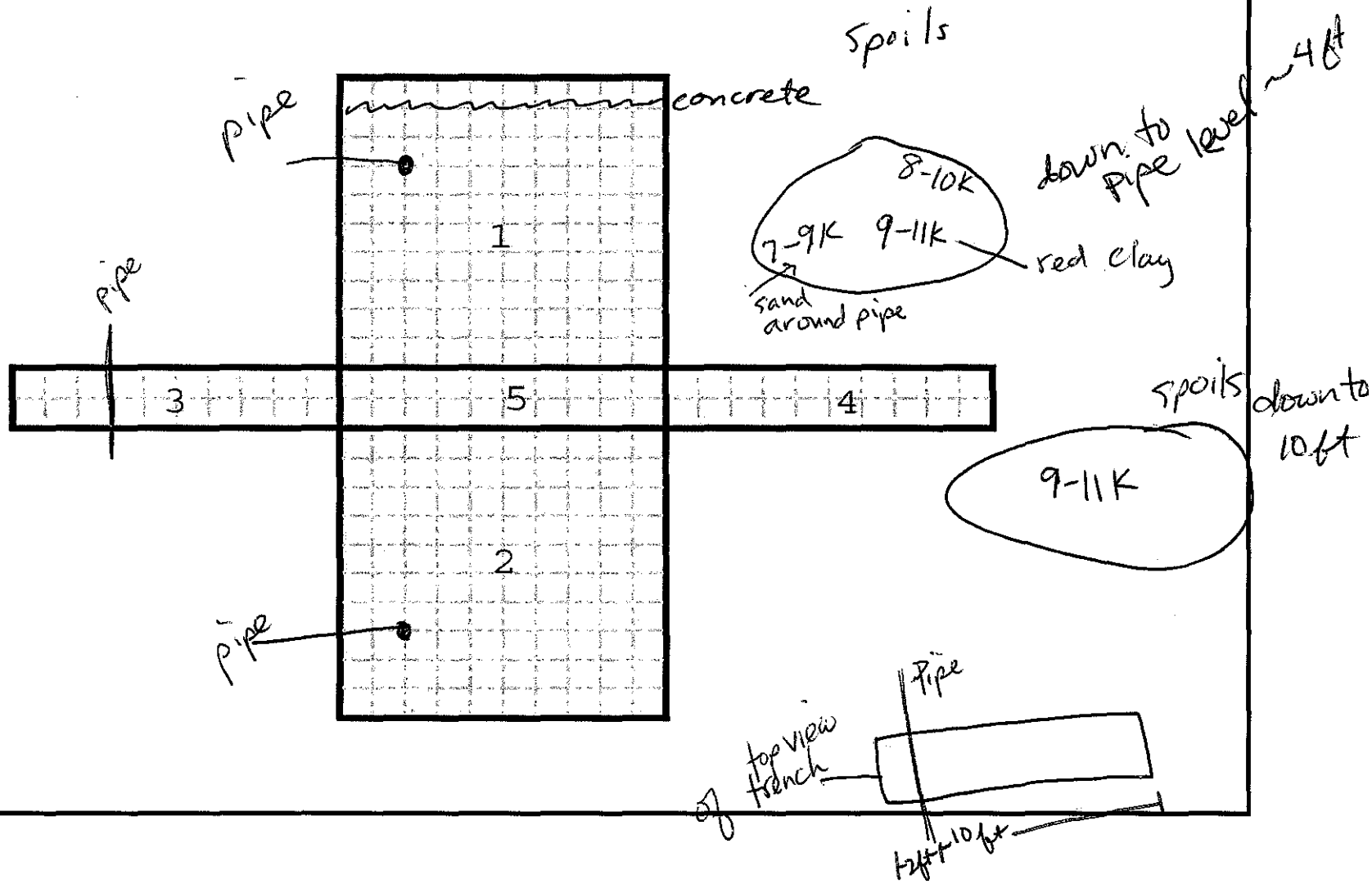

Survey # NF-TN-74 Date 12-5-12 Page 2 of 3

URS Trench Survey

Date

all reading in counts (0.5 min count time) unless otherwise noted

Wall ~~1~~ 2 Description

1	5275	6123
2	6257	7208
3	6926	7952
4	6833	8040
5	7334	7729
6	7016	7695
7	7352	7710
8	7605	7536
9	7698	7870
10	—	—

Wall ~~2~~ 1 Description

1		
2		
3		
4		
5		
6		
7		
8		
9		
10		

concrete

No Readings wall soil collapsed

Survey # NF-TN- 74/74 Date 12-~~6~~5-12 Page 3 of 3

URS Trench Survey

Date

all reading in counts (0.5 min count time) unless otherwise noted

Wall ~~3~~ 4 Description

1	7754	7911	8847	8733	7060
2					

10 1

Wall ~~4~~ 3 Description

1	7637	7308	5307	pipe	/	/
2						

10 — — 8 pipe

no reading above pipe

Floor Description

1	7851	7761	7888	7785	7496
2					

Notes - Excavation only 9.5 ft deep; so no 10-ft
- Excavation narrowed towards bottom
- Wall 1 (next to concrete) collapsed - unable to take readings as surface was about 3 feet under the concrete

Page 1 3

[redacted]

Name: [redacted]	**URS Trench Survey**	Meter: 2221	Meter: ~~2350-1~~
Signatu[redacted]		Serial #: ~~144805~~ 147508	Serial #:
Date: 11-30-12 / 12-3-12	Location: NFSS	Cal Due: 10-5-13	Cal Due:
Comments:		Bkg: 9698	Bkg:
IE3	Survey #: NF-TN-63	Counter: 44-10	Counter: ~~44-10~~ [redacted]
	All Readings in count unless other wise noted	Serial #: 149451	Cal Due:

2350-1
186198
9-19-13

44-10
164157

as excavate
in excavation
10-12K 10634 cpm (1/Min)
14-19K —

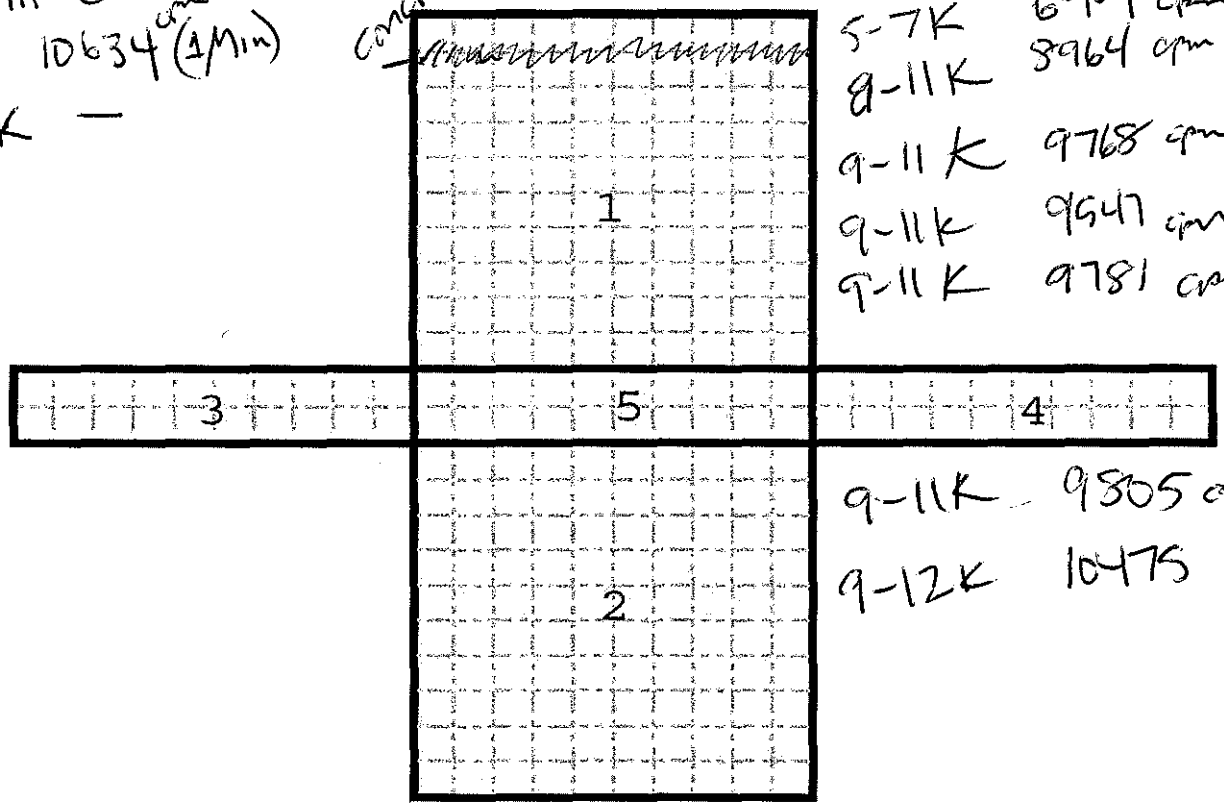

spoils
5-7K 6981 cpm ~2 ft
8-11K 8964 cpm
9-11K 9768 cpm
9-11K 9547 cpm
9-11K 9781 cpm ~7 ft
9-11K 9505 cpm ~8 ft
9-12K 10475 ~10 ft

Survey # NF-TN-63 Date 12-3-12 11-30-12 Page 2 of 3

URS Trench Survey

Date

all reading in counts (0.5 min count time) unless otherwise noted

Wall 1 Description

1	~~10 6460~~ 5089	4792	Concrete
2	6031	6124	
3	7479	7757	
4	7959	8085	
5	8040	8081	
6	8003	8252	
7	7988	8222	
8	8325	8363	
9	8368	8715 *	
10	8476	8474	

* columnator
11868
11810
11958

Wall 2 Description @ 0.5 min

1	10475 cpm (1 min)	6460	
2	14797 cpm (1 min)	7716	
3	8227	7962	
4	8247	~~8289~~	
5	8111	8325	
6	8133	8246	
7	8322	8384	
8	8172	8521	
9	8209	8678	
10	8516	8693	

Survey # NF-TN-63 Date 12-3-12

URS Trench Survey

Date
all reading in counts (0.5 min count time) unless otherwise noted

Wall 3 Description

	0	2	4	6	8	10
1	6815	8217	8110	8019	8069	
2						

Wall 4 Description

	10	8	6	4	2	0
1	8611	8240	8054	8167	~~80~~ 7137	
2						

Floor Description

1	8427	8433	8506	8629	8324
2					

Notes about 1 ft on bottom first thing A.M. 12-3-12
Pumped out but still some standing water on floor.
some sidewall slough on ~~fr~~ floor

used columnated detector 2350-1/44-10
on segment 9 of wall 1

Name: [redacted]
Signatu[redacted]
Date: 12-3-12
Comments:

URS Trench Survey

Location: NFSS

Survey #: NFTN-64

All Readings in count unless other wise noted

Meter: 2221/44-10
Serial #: ~~186198~~ [redacted] 147508
Cal Due: 10-5-13
Bkg: 9698
Counter: 44-10
Serial #: 149451

Meter: 2350-1
Serial #:
Cal Due:
Bkg:
Counter: 44-10
~~Cal Due:~~ Serial #

IE4 excavation

12-18K 0-3 ft
12-19K 3-6 ft

SPOILS

9-12K 0-3 ft
9-12K 3-6 ft
10-13K 6-9 ft

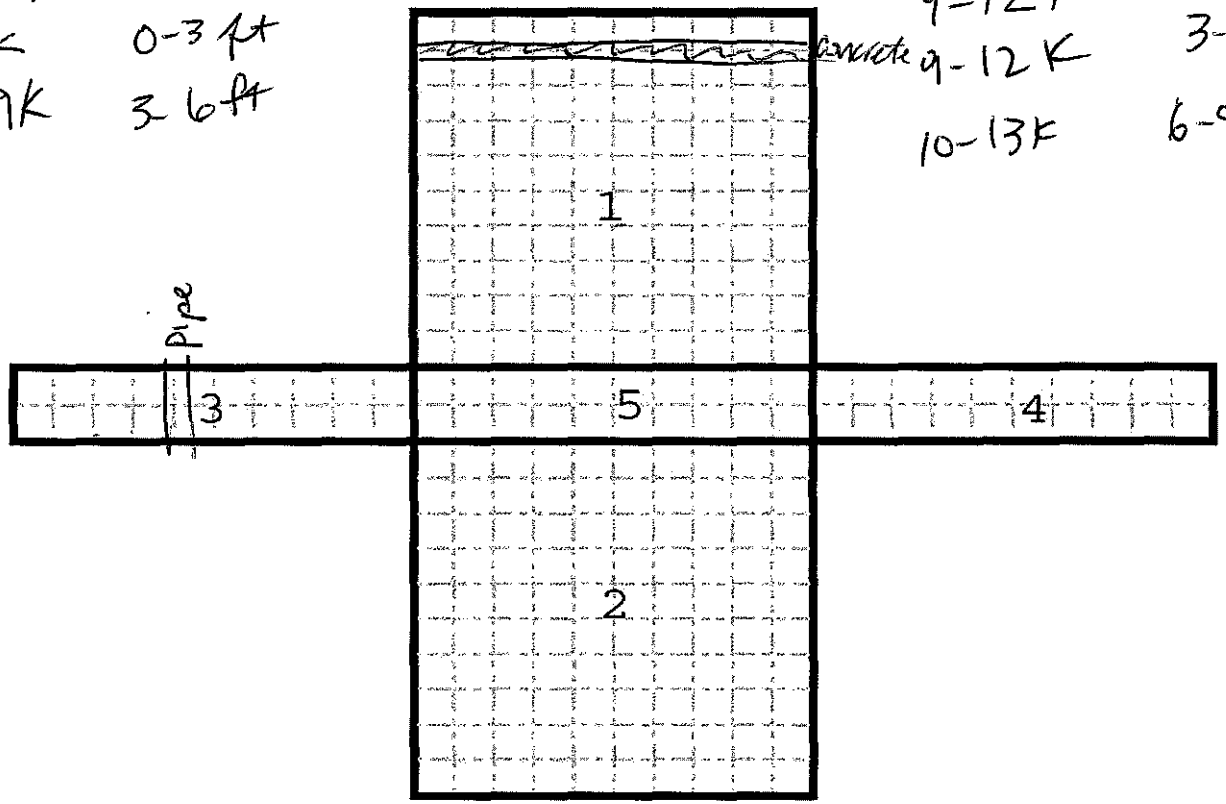

Survey # NF-TN-64 Date 12-2-12 Page 2 of 3

URS Trench Survey

Date

all reading in counts (0.5 min count time) unless otherwise noted

Wall 1 Description

1	4909	5559
2	6036	7193
3	7261	8419
4	6924	8093
5	7719	8135
6	8001	7929
7	7848	7866
8	7876	>8477
9	8187	7756
10	8076	7813

concrete

Wall 2 Description

1	6330	5794
2	7480	6826
3	8081	7323
4	8187	7271
5	8215	7577
6	7902	8061
7	7868	7865
8	7688	7953
9	7510	7861
10	8116	8130

Survey # NF-TN-64 Date 12-3-12 Page 3 of 3

URS Trench Survey

Date

all reading in counts (0.5 min count time) unless otherwise noted

Wall 3 Description

1	6545	5957	pipe	7096	8380	8426
2					

Wall 4 Description

1	8062	7962	8472	8458	7408
2					

Floor Description

1	8091	7923	8139	7933	8179
2					

Notes Standing water in bottom

Name [redacted]
Signature [redacted]
Date: 12-6-12
Comments: IE5

URS Trench Survey

Location: NF-SS

Survey #: NF-TN-78

All Readings in count unless other wise noted

Meter: 2221
Serial #: 147508
Cal Due: 10-5-13
Bkg:
Counter: 44-10
Serial #: 149451

Meter: [redacted]
Serial #:
Cal Due:
Bkg:
Counter:
Cal Due:

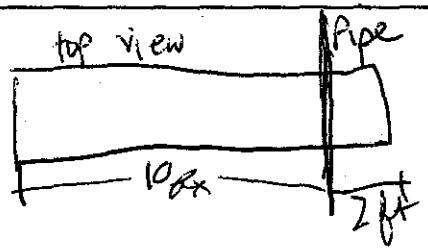

Decon pad

spoils

decon

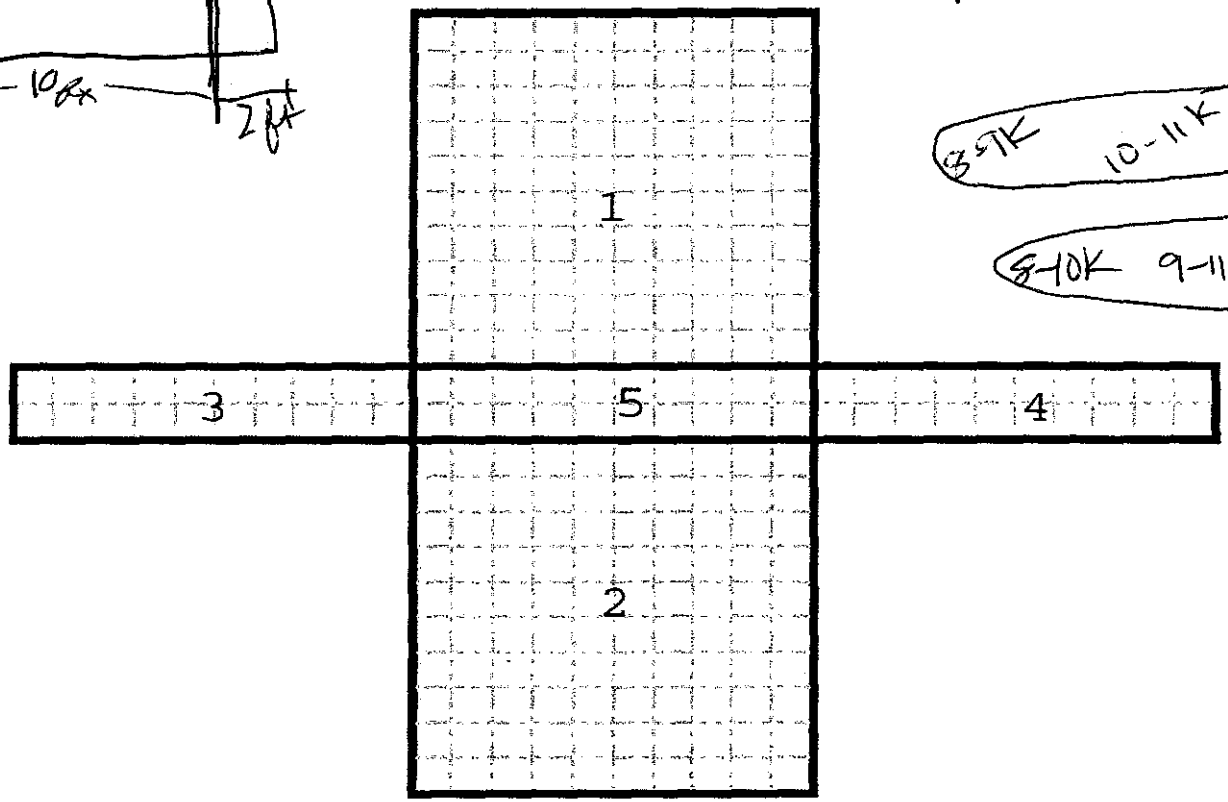

8-9K 10-11K 7-8K 0-4 ft

8-10K 9-11K 8-9K 4-11 ft

Survey # NF-TN-78 Date 12-6-12 Page 2 of 3

URS Trench Survey

Date

all reading in counts (0.5 min count time) unless otherwise noted

Wall 1 Description

Pipe

5752 seal above pipe

4638 sand around pipe

1	5450	5574
2	6934	6191
3	~~710~~ 7519	7104
4	7629	7341
5	7582	7803
6	7463	7952
7	7743	7803
8	7624	7596
9	7084	7396
10	7077	7240

Pipe

Wall 2 Description

1	5690	~~7340~~ 6014
2	6628	7112
3	6674	7340
4	~~6628~~ 7073	7537
5	7430	7592
6	7856	7654
7	7732	7887
8	7259	7501
9	7305	7351
10	7192	7247

Survey # NF-TN-78 Date 12-6-12 Page 3 of 3

URS Trench Survey

Date

all reading in counts (0.5 min count time) unless otherwise noted

Wall 3 Description

	0	2	4	6	8	10
1	7646	7481	7345	7508	7365	
2						

Wall 4 Description

	10	8	6	4	2	0
1	7510	8024	7710	5547		pipe
2						

Floor Description

1	7071	water		7128	wall slopes in
2					

Notes water pipe at one end of excavation
no sidewall above pipe as they exposed pipe
and then excavated 10 ft from pipe

Name [redacted]
Signat [redacted]
Date: 12-6-12
Comments: IE6

URS Trench Survey

Location: NFSS

Survey #: NF-TN-80

All Readings in count unless other wise noted

Meter: 2221
Serial #: 147508
Cal Due: 10-5-13
Bkg:
Counter: 44-10
Serial #: 149451

Meter:
Serial #:
Cal Due:
Bkg:
Counter:
Cal Due:

[redacted]

dacon pad

spoils

8-9K 9-11K 10-12K
7-8K 7-9K 9-11K

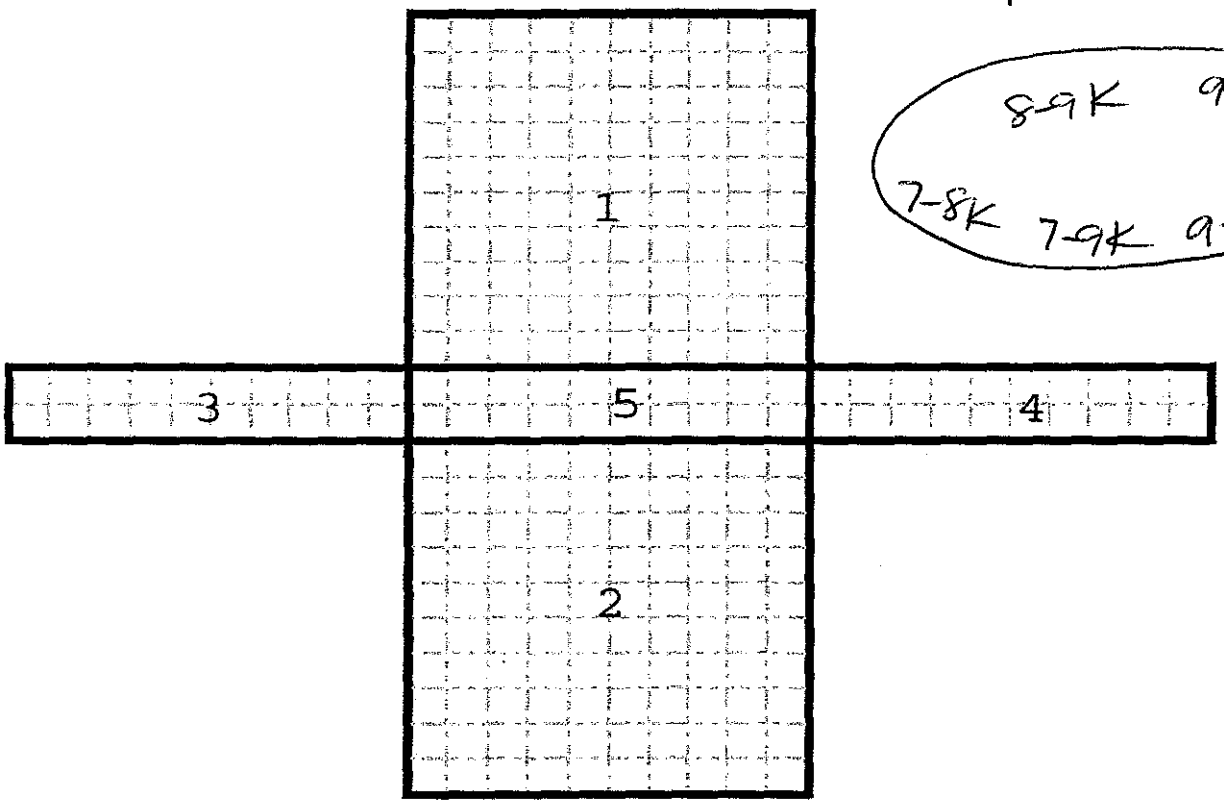

Survey # NF-TN-80 Date 12-6-12 Page 2 of 3

URS Trench Survey

decon pad

Date

all reading in counts (0.5 min count time) unless otherwise noted

Wall 1 Description

1	3966	5068
2	5288	7115
3	8078	7447
4	7704	8102
5	8047	8316
6	8279	8526
7	8119	8376
8	8132	8570
9	7779	8411
10	7932	8555

pad

Wall 2 Description

1	3549	4607
2	4314	6079
3	6814	7569
4	7962	8196
5	7914	7956
6	8016	8251
7	8335	8354
8	8086	8331
9	7722	8241
10	7836	8471

Survey # NF-TN-80 Date 12-6-12 Page 3 of 3

URS Trench Survey

Date

all reading in counts (0.5 min count time) unless otherwise noted

Wall 3 Description

1	5005	7841	8183	8405	7692
2					

1 10

Wall 4 Description

1	8384	8234	8235	8396	6656
2					

10 1

Floor Description

1	7704	—	—	—	—
2					

wall 3 wall 4

Notes bottom was at 11 ft or deeper, had water Infiltration so bottom mostly covered

Name [redacted]
Signat[redacted]
Date: 12-4-12
Comments: IE 7

URS Trench Survey

Location: NFSS

Survey #: NF-TN-66

All Readings in count unless other wise noted

Meter: 2221	Meter:
Serial #: 147508	Serial #:
Cal Due: 10-5-12	Cal Due:
Bkg: 9858 cpm	Bkg:
Counter: 44-10	Counter:
Serial #: 149451	Cal Due:

[redacted]

Excavation Shape

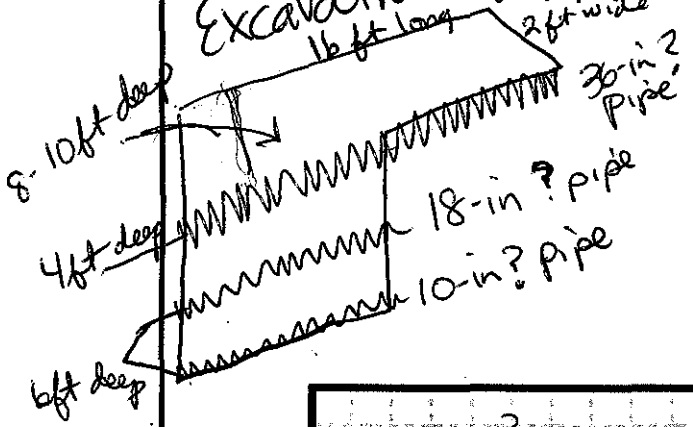

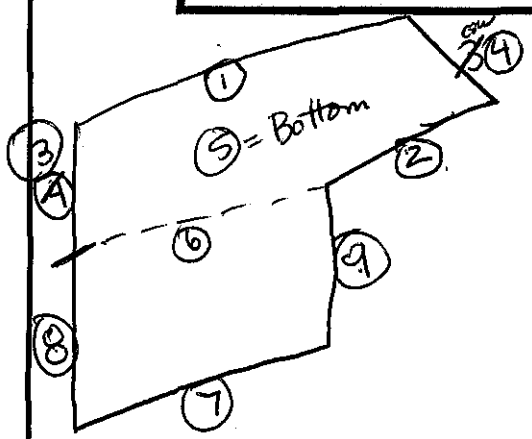

(5) - 10

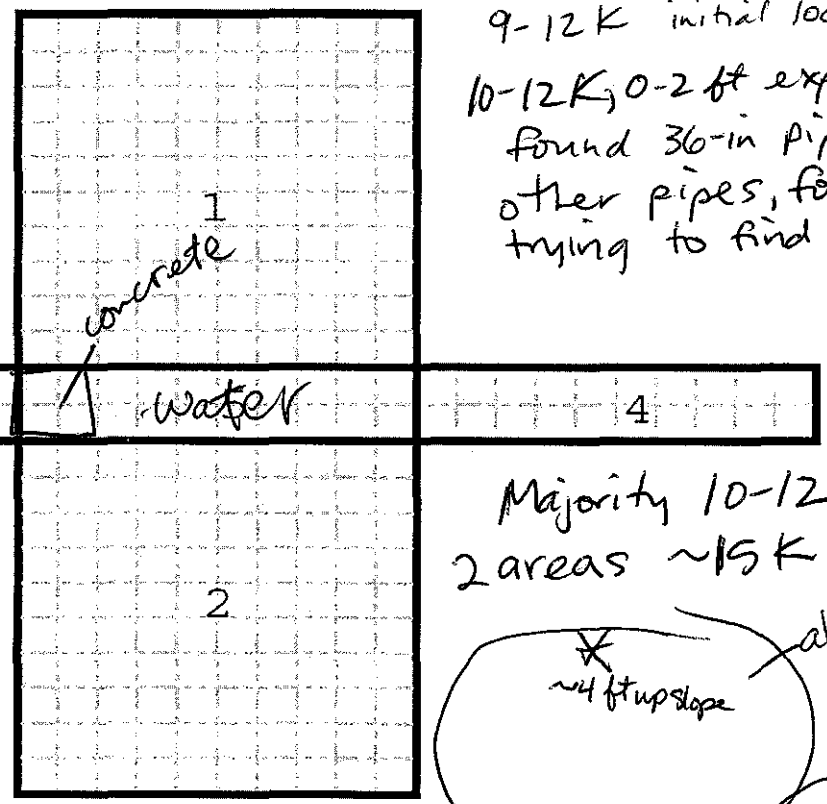

Spoils

9-12K initial location 0-2 ft

10-12K, 0-2 ft expanded trench found 36-in pipe, looking for other pipes, found two more so far trying to find where to dig

Majority 10-12K

2 areas ~15K

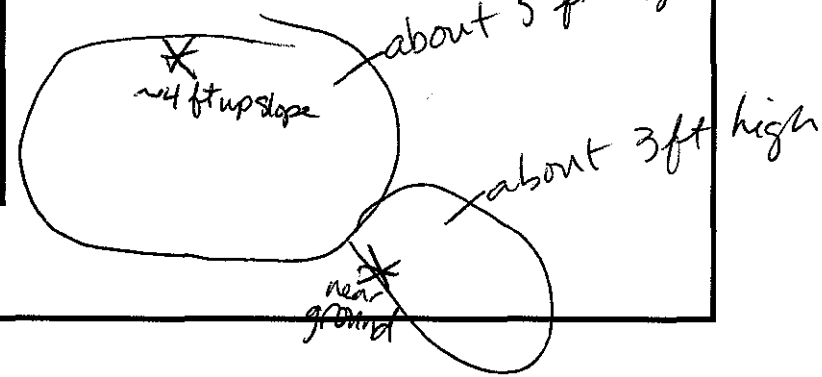

66 12-4-12

Survey # NF-TN-_____ Date_____ Page 2 of 5

URS Trench Survey

Date

all reading in counts (0.5 min count time) unless otherwise noted

Wall 1 Description

	①Ⓐ	①Ⓑ
1	6752	6517
2	7749	6989
3	8039	6959
4	8329	7169
5	8429	7304
6	8599	7860
7	8747	8219
8	8817	8385
9	8643	
10	8831	

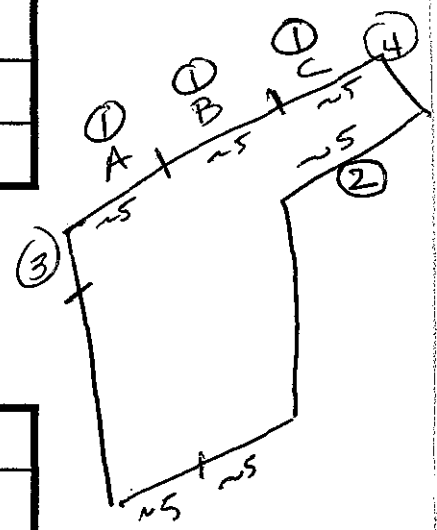

~~Wall 2~~ CSW Description

	①C	②
1	6145	6737
2	7182	7168
3	7456	8224
4	7784	7471
5	7783	6579
6	7671	7642
7	7662	8503
8	7339	8735
9		8993
10		

Survey # NF-TN-66 Date 12-4-12 Page 3 of 5

URS Trench Survey

Date

all reading in counts (0.5 min count time) unless otherwise noted

Wall 1 Description 9

1	6230	
2	7595	
3	7475	
4	~~6446~~	
5		
6		
7		
8		
9		
10		

Wall 2 Description 7A 7B

1	6446	6494
2	8012	7182
3	8074	7434
4		7751
5		7185
6		
7		
8		
9		
10		

Survey # NF-TN-66 Date 12-4-12 Page 4 of 5

URS Trench Survey

Date

all reading in counts (0.5 min count time) unless otherwise noted

Wall 1 Description 8A 8B

1	8632	5826
2	7178	6103
3	7573	5896
4	7221	
5		
6		
7		
8		
9		
10		

Wall 2 Description 10-6 Bottom 36" 15" pipe

1	8396	5985
2		
3		
4		
5		
6		
7		
8		
9		
10		

Survey # NF-TN-66 Date 12-4-12 Page 5 of 5

URS Trench Survey

Date

all reading in counts (0.5 min count time) unless otherwise noted

Wall 3 Description

1	7645	8564	8881	8809	8952
2					

Wall 4 Description

1	6896	7830	8119	8215	
2					

Floor Description (5)

1	Concrete	water			→
2					

Notes wall 6 - wet and 36" pipe

Name: [redacted]
Signatu[redacted]
Date: 12-4-12
Comments: IE8

URS Trench Survey

Location: NFSS

Survey #: NF-TN-69

All Readings in count unless other wise noted

Meter: 2221
Serial #: 147508
Cal Due: 10-5-13
Bkg: 4707 cpm (office)
Counter: 44-10
Serial #: 149451

Meter:
Serial #:
Cal Due:
Bkg:
Counter:
Cal Due:

[redacted]



spoils
9-14 K

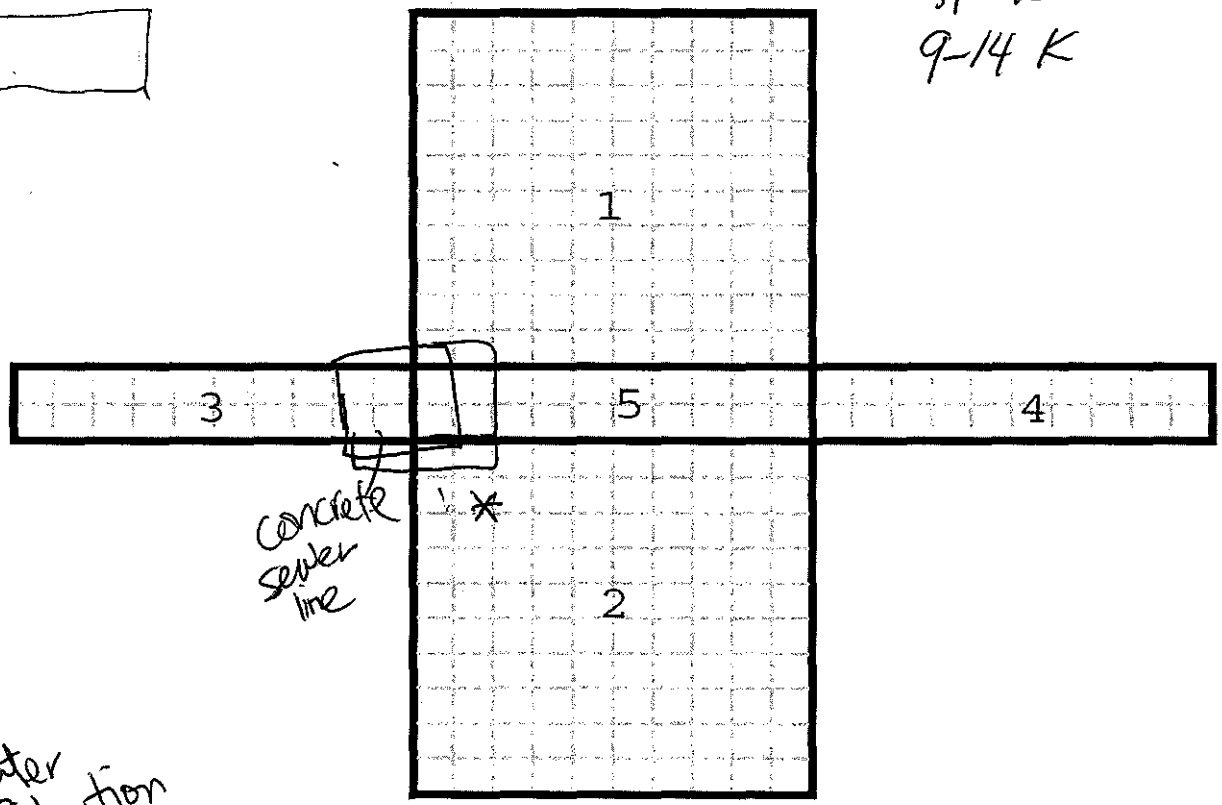

* water infiltration

Survey # NF-TN-69 Date 12-4-12 Page 2 of 3

URS Trench Survey

Date

all reading in counts (0.5 min count time) unless otherwise noted

Wall 1 Description

1	7044	6868
2	~~6888~~ 7971	7677
3	8376	8189
4	8866	8330
5	8870	8690
6	8662	8695
7	8432	8687
8	8041	8830
9	concrete	water
10	concrete	

Wall 2 Description

1	6975	6954
2	7940	8199
3	8004	~~8004~~ 8797
4	8378	8784
5	8443	8729
6	8461	8572
7	~~8534~~ 8534	8350
8	8509	8183
9	water present	concrete
10		

Bottom of excavation

Survey # NF-TN-69 Date 12-4-12 Page 3 of 3

URS Trench Survey

Date

all reading in counts (0.5 min count time) unless otherwise noted

Wall 3 Description

	0	1	2	3	4	5	6	7	8	9	10
1	8149		9018		~~8288~~ 8164		8288			concrete	
2											

Wall 4 Description

	10	9	8	7	6	5	4	3	2	1	0
1	7889		8447		8710		8433		7916		
2											

Floor Description

	0	1	2	3	4	5	6	7	8	9	10
1	concrete		No readings covered in water								
2											

Notes water infiltration - accumulating at a steady stream

Appendix D8
Pipeline Excavation Trench Radiation Documentation

NF-EX-019

Name [redacted]	**Blank Map**	Meter: 2221 / 44-10	Meter:
Signa [redacted]		Serial #: 147508	Serial #:
Date: 11/13/12	Location: PE3	Cal Due: 10-5-13	Cal Due:
Comments:	⬭ Denotes Smear Location	Bkg: 11153	Bkg:
	* Denotes Contact Readings	Counter:	Counter:
	All Readings in cpm unless other wise noted	Serial #: [redacted]	Cal Due: [redacted]

Excavation Soil Scan

13654cpm

9-13K.

Soil is wet

0-3ft pile

9-13K. avg 11K.

NF-EX-19

NF-EX-62D

Name: [redacted]	**Blank Map**	Meter: 2221/44-10	Meter:
Signatur[redacted]		Serial #: 147508	Serial #:
Date: 11/3/12	Location: RE3	Cal Due: 10-5-13	Cal Due:
Comments:	⬭ Denotes Smear Location	Bkg: 11153	Bkg:
	* Denotes Contact Readings	Counter:	Counter: [redacted]
	All Readings in cpm unless other wise noted	Serial #: [redacted]	Cal Due:

Excavation

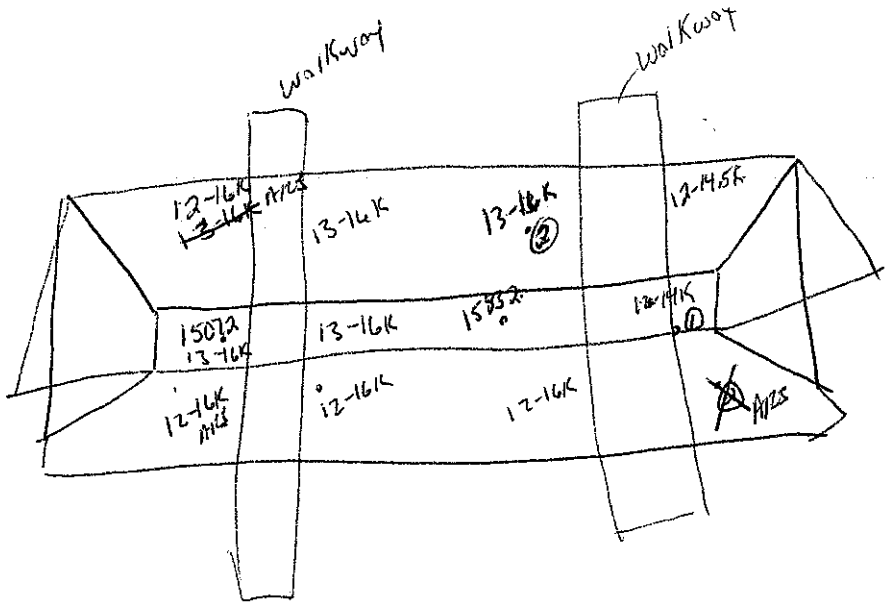

1 13673 cpm

top of pipe 2 10775 cpm

NF-EX-20

NF-~~ES~~ EX-21

Name [redacted]	**Blank Map**	Meter: 2221 / 44-10	Meter:
Signature [redacted]	Location: Excavation PE3 and Spoils	Serial #: 147508	Serial #:
Date: 11/14/2012	◯ Denotes Smear Location	Cal Due: 10/5/13	Cal Due:
Comments:	* Denotes Contact Readings	Bkg: 11 53	Bkg:
	All Readings in cpm unless other wise noted	Counter:	Counter:
		Serial #:	Cal Due:

Excavation Spoils 11/14/12

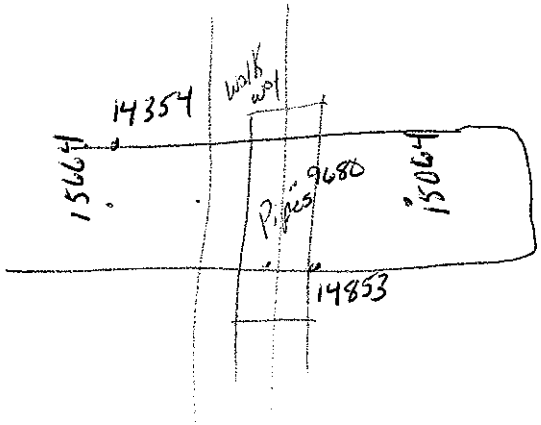

excavation sidewalls 10-15K/13

Bottom 9-15/13K

Sediment from pipe 1 20-80 cpm / 44

Pipe 2 mostly scale 20-60/40

pipe 3 sediment Very wet 20-40/30

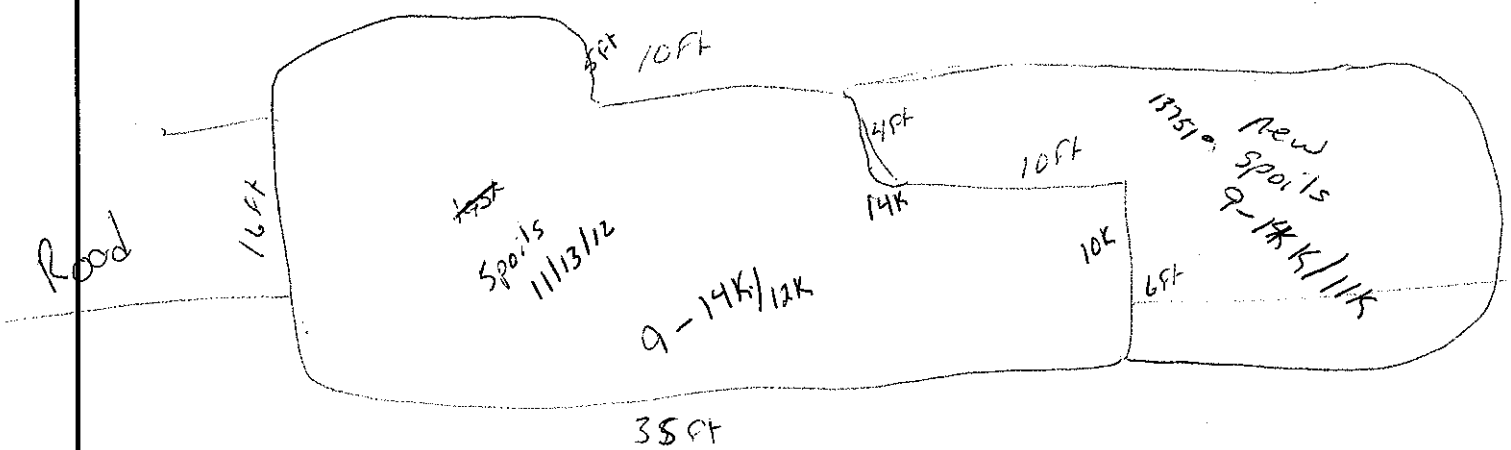

NF-EX-21

Project NFSS

Contract URDD.IDWAIE09122153

Survey Type Incoming Coolers ARS

Survey ID NF-IN-~~17~~22

Direct Scan	
Instrument	2221 / 44-9
Serial#	144963 / 370441
Cal Due	10/5/13
Bkg	37
Units	cpm
Tech	[redacted]
Signed	[redacted]
Date	11/14/12

Smear Collection	
Area (cm2)	100
Tech	[redacted]
Signed	[redacted]
Date	11/14/12

Smear Counting			
Instrument	2929 / 43-10-1		
Serial#	137620 / 203054		
Cal Due	10-24-13		
	Bkg (cpm)		
alpha	0	beta	59
	Efficiency (%)		
alpha	.328	beta	.185
Tech	[redacted]		
Signed	[redacted]		
Date	11-15-12		

Item #	Description	Direct Scan low	Direct Scan high	Direct Scan avg	Smear#	cpm alpha	cpm beta	dpm alpha	dpm beta	notes
441	Coolers	20	40	30	441	1	78	[redacted]	[redacted]	
442		20	40	30	442	1	58	[redacted]	[redacted]	
443		20	40	30	443	0	68	[redacted]	[redacted]	
444		20	50	40	444	1	72	[redacted]	[redacted]	
445		20	40	30	445	0	61	[redacted]	[redacted]	
446		20	40	30	446	1	55	[redacted]	[redacted]	
447		20	60	40	447	0	62	[redacted]	[redacted]	
448		20	60	40	448	0	70	[redacted]	[redacted]	
449		20	60	40	449	1	55	[redacted]	[redacted]	
450		20	60	50	450	1	55	[redacted]	[redacted]	
451		20	60	40	451	0	60	[redacted]	[redacted]	
452		20	60	40	452	0	59	[redacted]	[redacted]	
453		20	60	40	453	2	70	[redacted]	[redacted]	
454		20	60	50	454	0	61	[redacted]	[redacted]	
455		20	60	40	455	0	58	[redacted]	[redacted]	

NF-IN-22

NF-Ex-25

Name: [redacted]

Date: 11/15/12

Comments: General excavation Control with trench box

URS Survey

Site Name: PE3

Location: Excavation around 36" pipe

◯ Denotes Smear Location

* Denotes Contact Readings

All Readings in cpm unless other wise noted

Meter: 2221
Serial #: 147508
Probe: 44-10
Serial #: 149451
Cal Due: 10/5/13
Bkgd: 11873

Meter:
Serial #:
Probe:
Serial #:
Cal Due:
Bkgd:

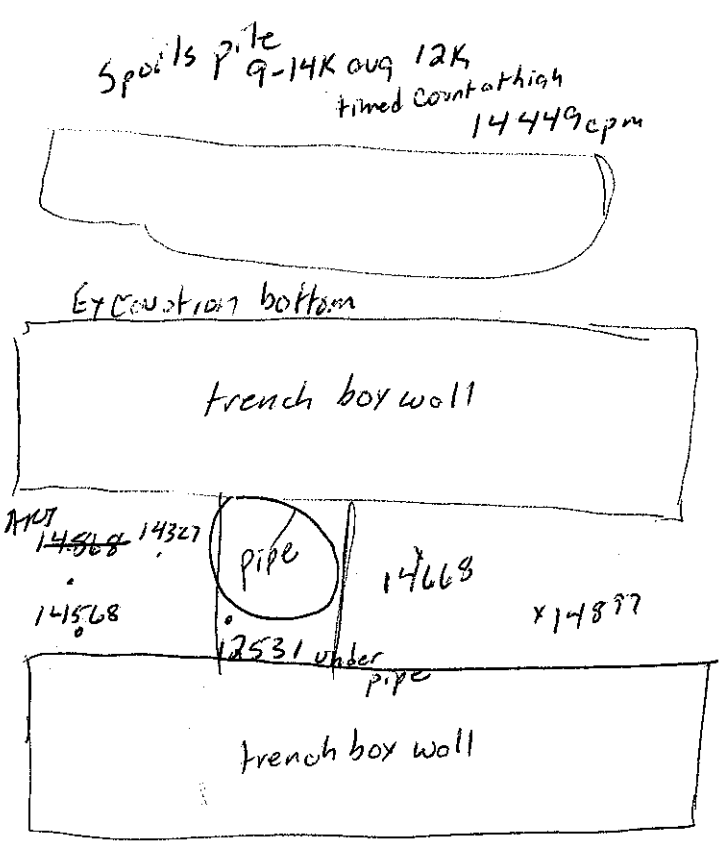

← N

Sediment from Manhole 4 Scanned with 2221 w/ 44-9 20-40cpm 1min Count 39cpm

Smear Results

Smear	Location	α cpm	βγ cpm	α dpm	βγ dpm

Counter:

Serial #: Cal Due:

Bkg	Efficiency
α =	α =
βγ =	βγ =

NF-EX-25

NF-EX-29.

Name: [redacted]	**Blank Map**	Meter: 2221	Meter:
Signature: [redacted]	Location: PE3 excavation Spoils	Serial #: 147508	Serial #:
Date: 11/16/12		~~Cal Due~~ Probe: 44-10	Cal Due:
Comments:	◯ Denotes Smear Location	Bkg: 11874	Bkg:
	* Denotes Contact Readings	~~Counter~~ BN: 1494451	Counter:
	All Readings in cpm unless other wise noted	~~Serial #~~ Cal Due: 10/5/13.	Cal Due:

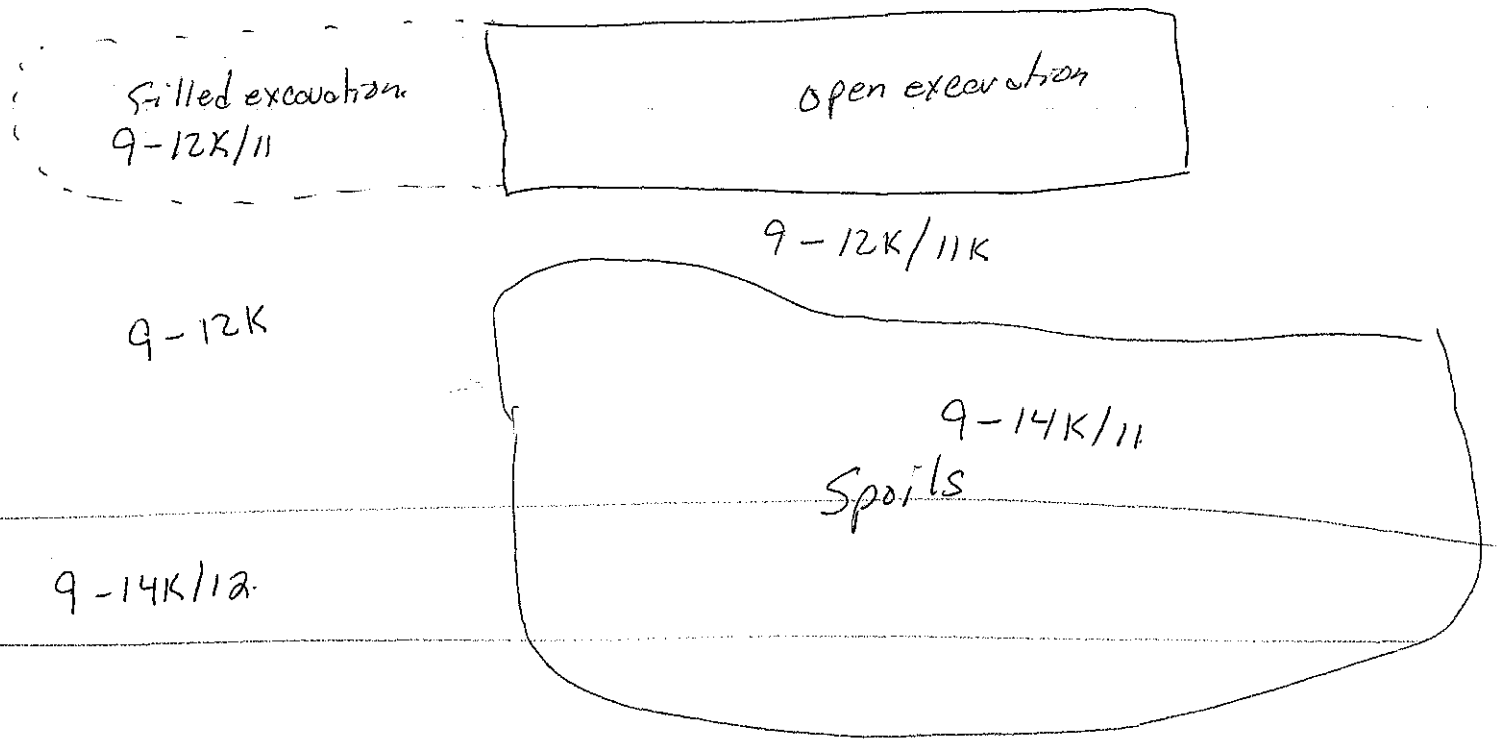

NT-EX-35

Name [redacted] Signat [redacted] Date: 11/19/12 Comments:	**Blank Map** Location: NFSS PE3 Denotes Smear Location * Denotes Contact Readings All Readings in cpm unless other wise noted	Meter: 2221/44-10 Serial #: 147508/149451 Cal Due: 10/5/13 Bkg: 8436 Counter: Serial #:	Meter: Serial #: Cal Due: Bkg: Counter: Cal Due:

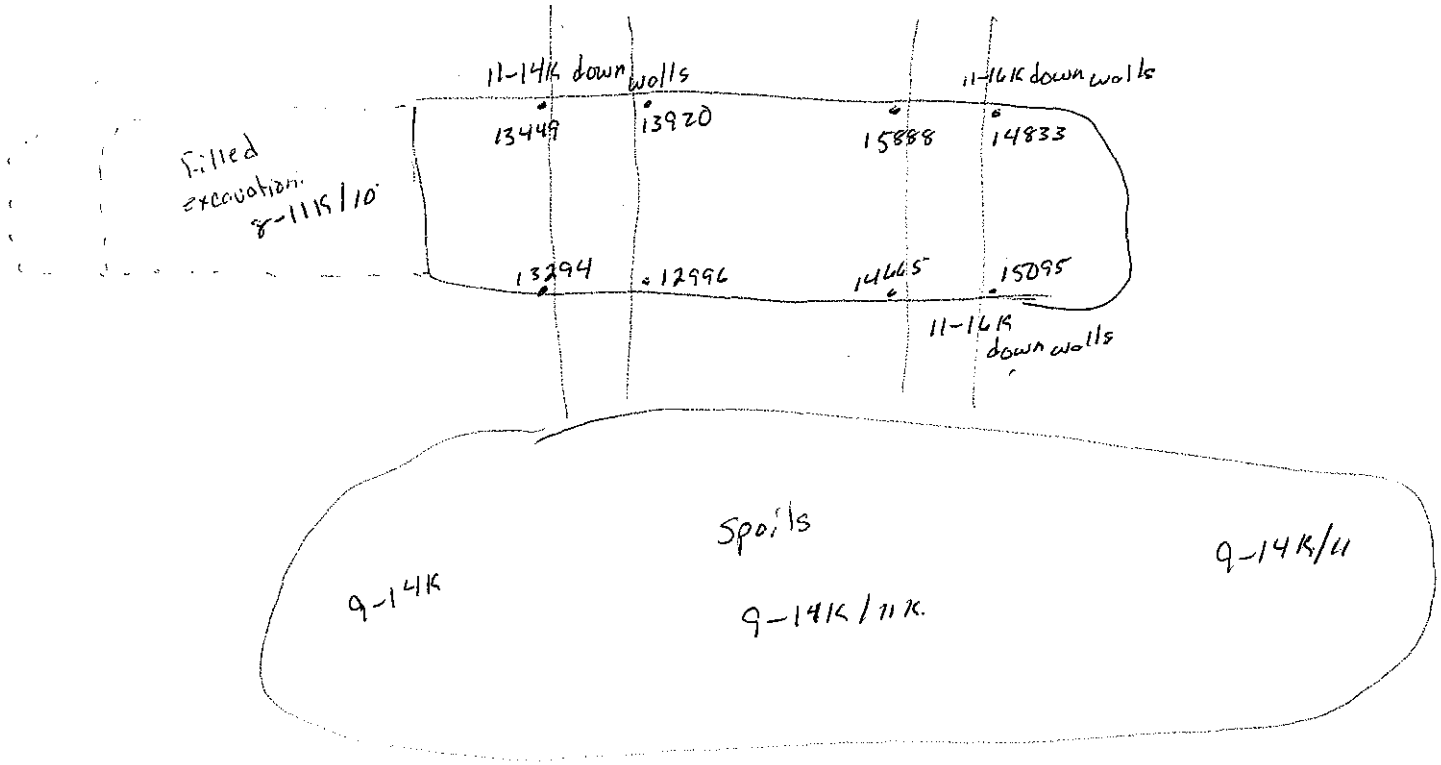

NF-EX-038

Name: [redacted]	**Blank Map**	Meter: 2221	Meter:
Signatur [redacted]		Serial #: 147508	Serial #:
Date: 11/20/12	Location: PEZ	Cal Due: 10/5/13	Cal Due:
Comments:	⬭ Denotes Smear Location	Bkg: 9047 cpm	Bkg:
	* Denotes Contact Readings	Counter: 44-10	Counter:
	All Readings in cpm unless other wise noted	Serial #: ~~9047~~ 149451	Cal Due:

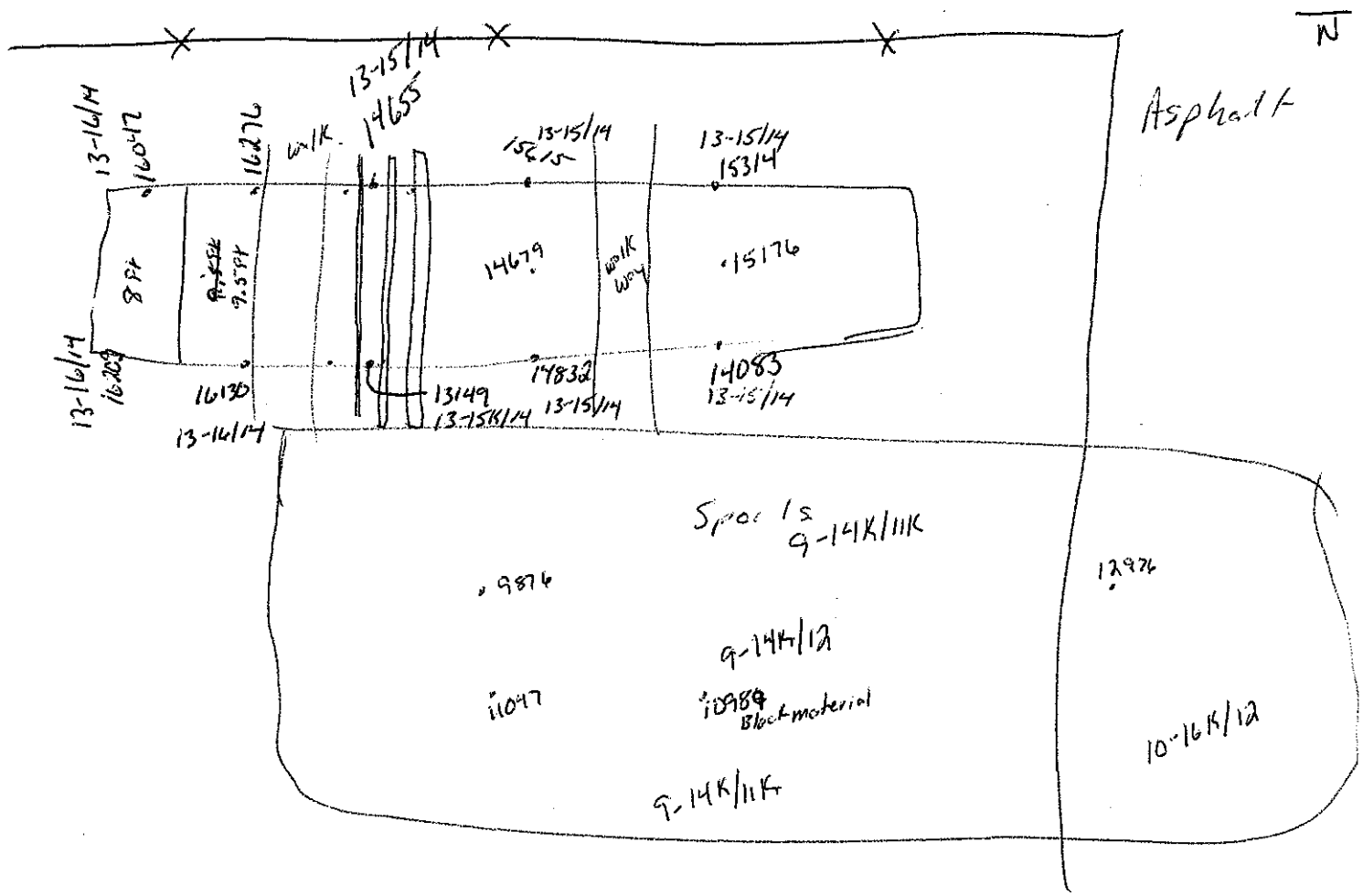

Black material 1min 10989

NF-EX-48

Name: [redacted] Signa[redacted] Date: 11/21/12 Comments: Excavation Survey	**Blank Map** Location: PE2 ◯ Denotes Smear Location * Denotes Contact Readings All Readings in cpm unless other wise noted	Meter: 2221 Serial #: 147508 Cal Due: 10/5/13 Bkg: 9435 Counter: 44-10 Serial #: 14951	Meter: Serial #: Cal Due: Bkg: Counter: Cal Due:

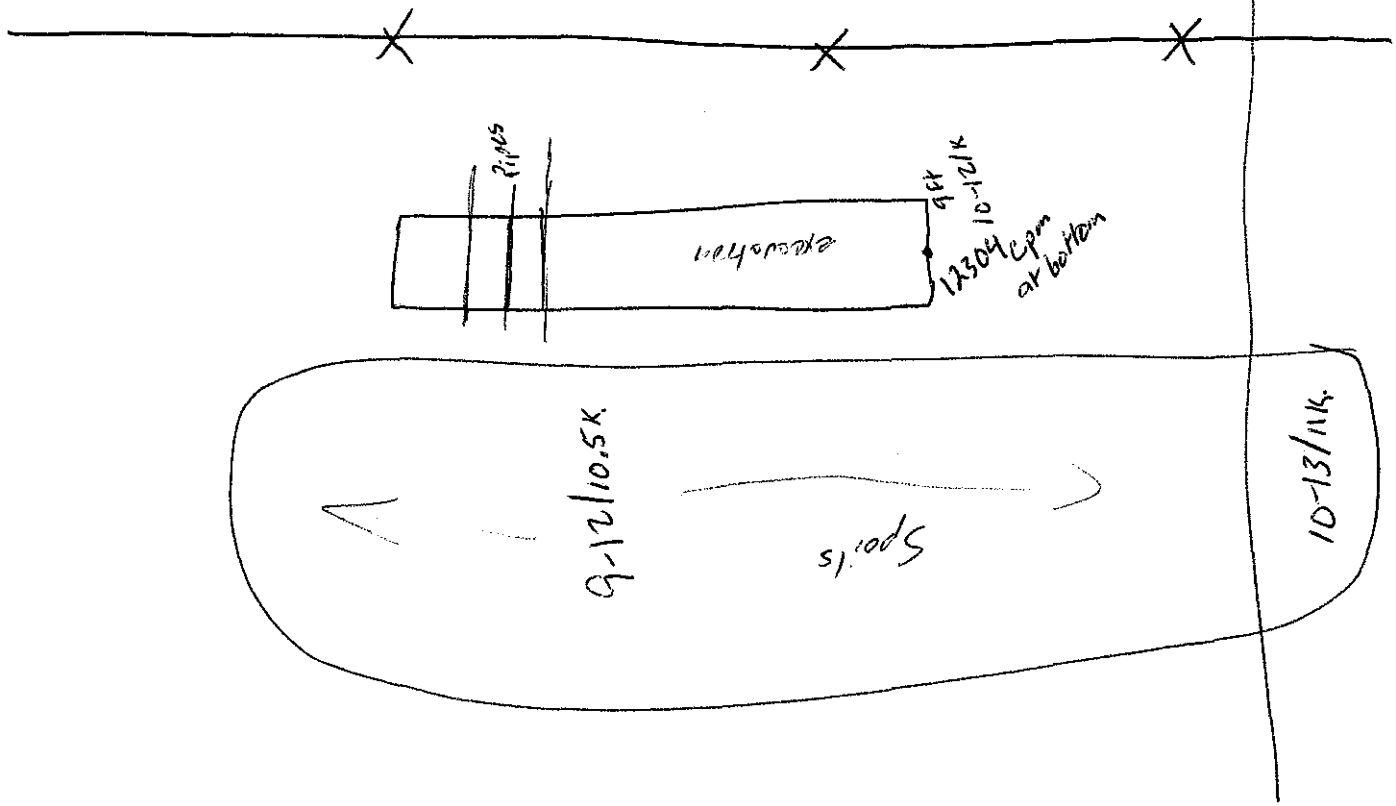

NF-EX-50

Name: [redacted]

Date: 11/28/12

Comments: initial excavation Survey

URS Survey

Site Name: PE1 NFSS

Location: PE1 excavation

◯ Denotes Smear Location

* Denotes Contact Readings

All Readings in cpm unless other wise noted

Meter: 2221	Meter:
Serial #: 147508	Serial #:
Probe: 44-10	Probe:
Serial #: 149431	Serial #:
Cal Due: 10/5/13	Cal Due:
Bkgd: 8747	Bkgd:

Spot Scans 9-14K Avg 10 14K is in holes so more geometry

Soil Scans at depth 9-14K Ave 11K Some higher on block but not consistent

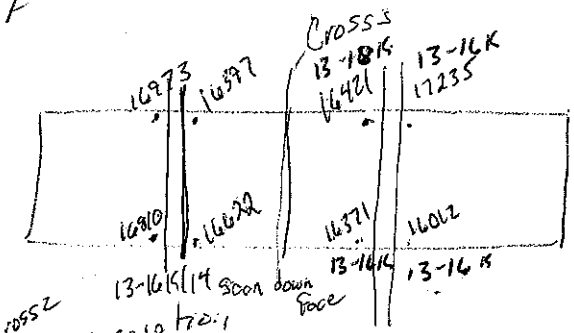

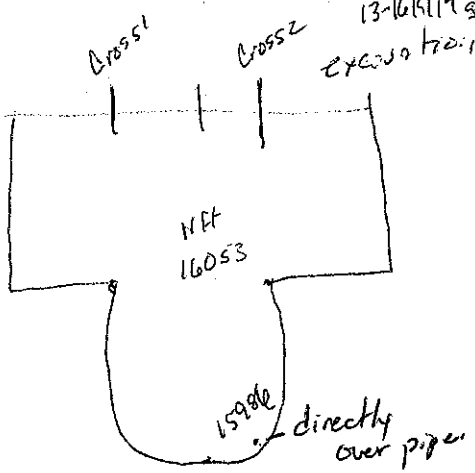

Smear Results

Smear	Location	α cpm	βγ cpm	α dpm	βγ dpm

Counter:

Serial #: Cal Due:

Bkg	Efficiency
α =	α =
βγ =	βγ =

General Scan range on walls was 13-16K the highest reading in the excavation bounced up to 18K at about 11 ft Bags over pipe at Crossing 3 timed Count was 16083 ~~at~~

NF-EX-54

Name: [redacted] Signatu Date: 11/28/12 Comments:	**Blank Map** Location: PE 1. Denotes Smear Location * Denotes Contact Readings All Readings in cpm unless other wise noted	Meter: 2221 MCS Serial #: ~~144486~~ 147508 Cal Due: 10/5/13 Bkg: 87-47 Counter: 44-10 Serial #: 149431	Meter: Serial #: Cal Due: Bkg: Counter: Cal Due:

Resurvey of excavation and Spoils after Benching

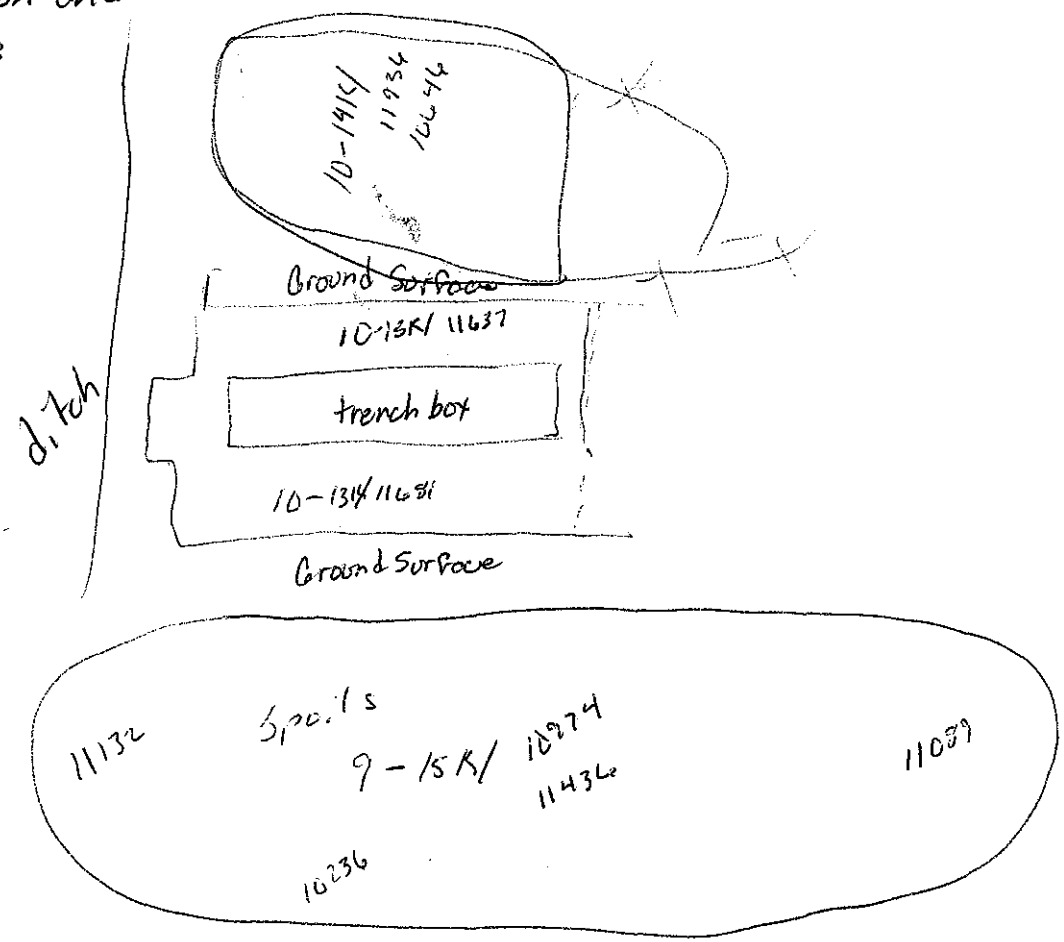

Scanned the Spoils and excavation recorded 1min Count during Survey the black soil was slightly higher in Some areas.

NF-BX-58

Name: [redacted] Signature: Date: 11/29/30 Comments:	**Blank Map** Location: PEZ ○ Denotes Smear Location * Denotes Contact Readings All Readings in cpm unless other wise noted	Meter: 2221 Serial #: 147508 Cal Due: 10/5/13 Bkg: 9292 Counter: 44-10 Serial #: 149451	Meter: Serial #: Cal Due: Bkg: Counter: Cal Due:

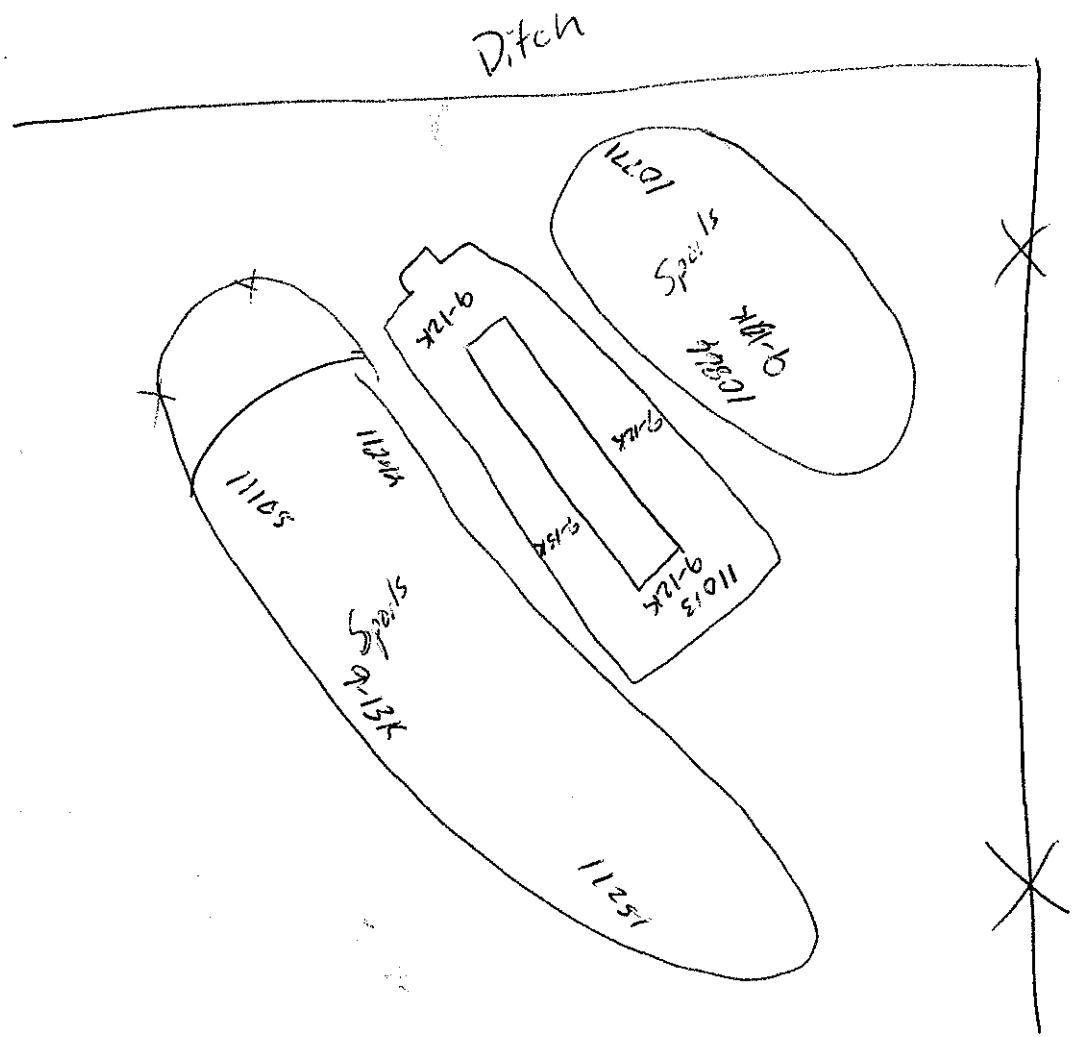

NTS

NF-EX-98

Name: [redacted] Signa[redacted] Date: 12-13-12 Comments: PE4 post walkover	**Blank Map** Location: NFSS ◯ Denotes Smear Location * Denotes Contact Readings All Readings in cpm unless other wise noted	Meter: 2221 Serial #: 147508 Cal Due: 10-5-13 Bkg: 9391 cpm Counter: 44-10 Serial #: 149451	Meter: Serial #: Cal Due: Bkg: Counter: Cal Due:

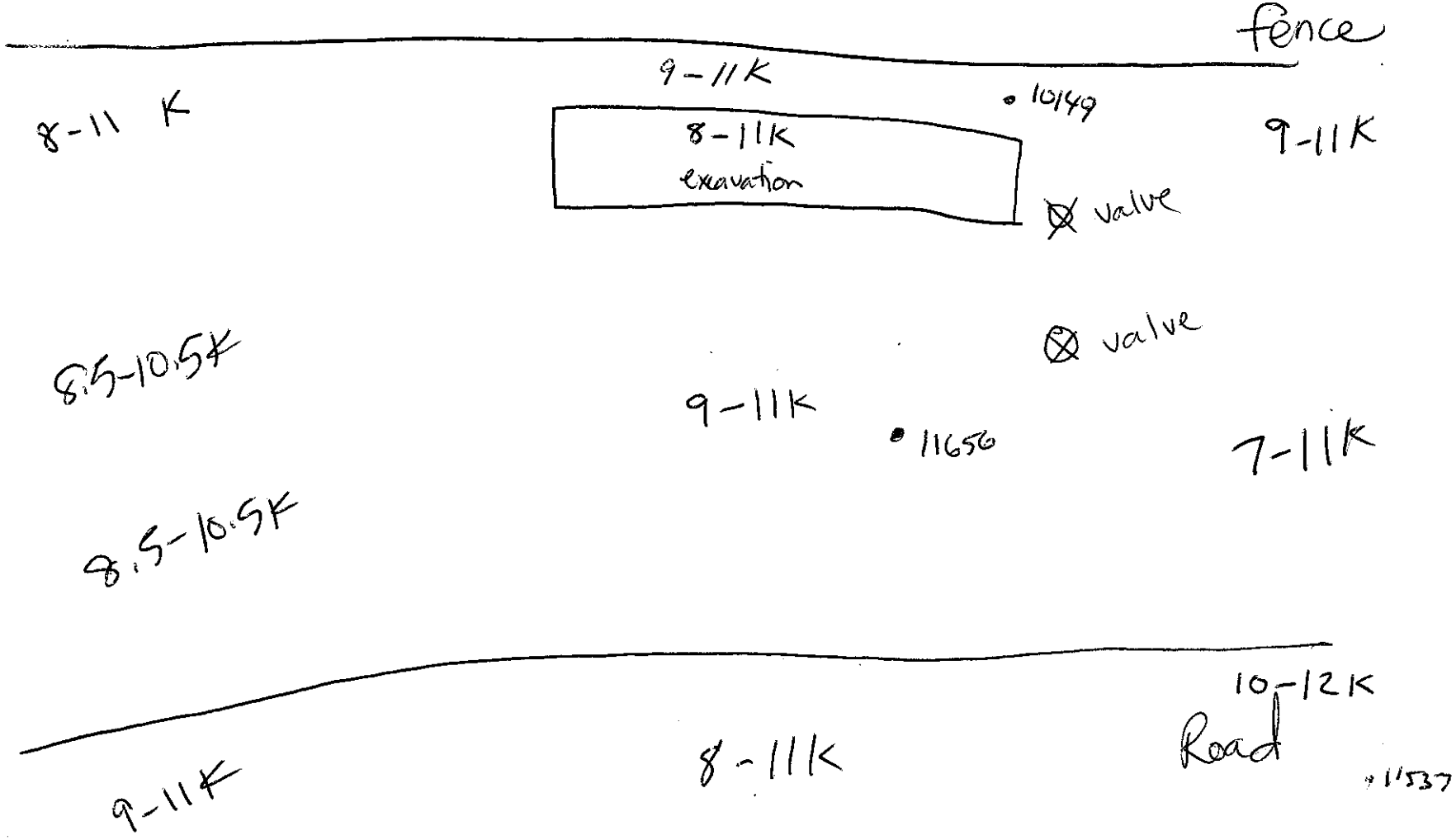

ground frozen, ice

NF-EX-99

Name: [redacted] Signatur[redacted] Date: 12-15-12 Comments: PES post Walkover	**Blank Map** Location: NFSS ◯ Denotes Smear Location * Denotes Contact Readings All Readings in cpm unless other wise noted	Meter: 2221 Serial #: 147508 Cal Due: 10-5-13 Bkg: 9391 cpm Counter: 44-10 Serial #: 149451	Meter: Serial #: Cal Due: Bkg: Counter: Cal Due: [redacted]

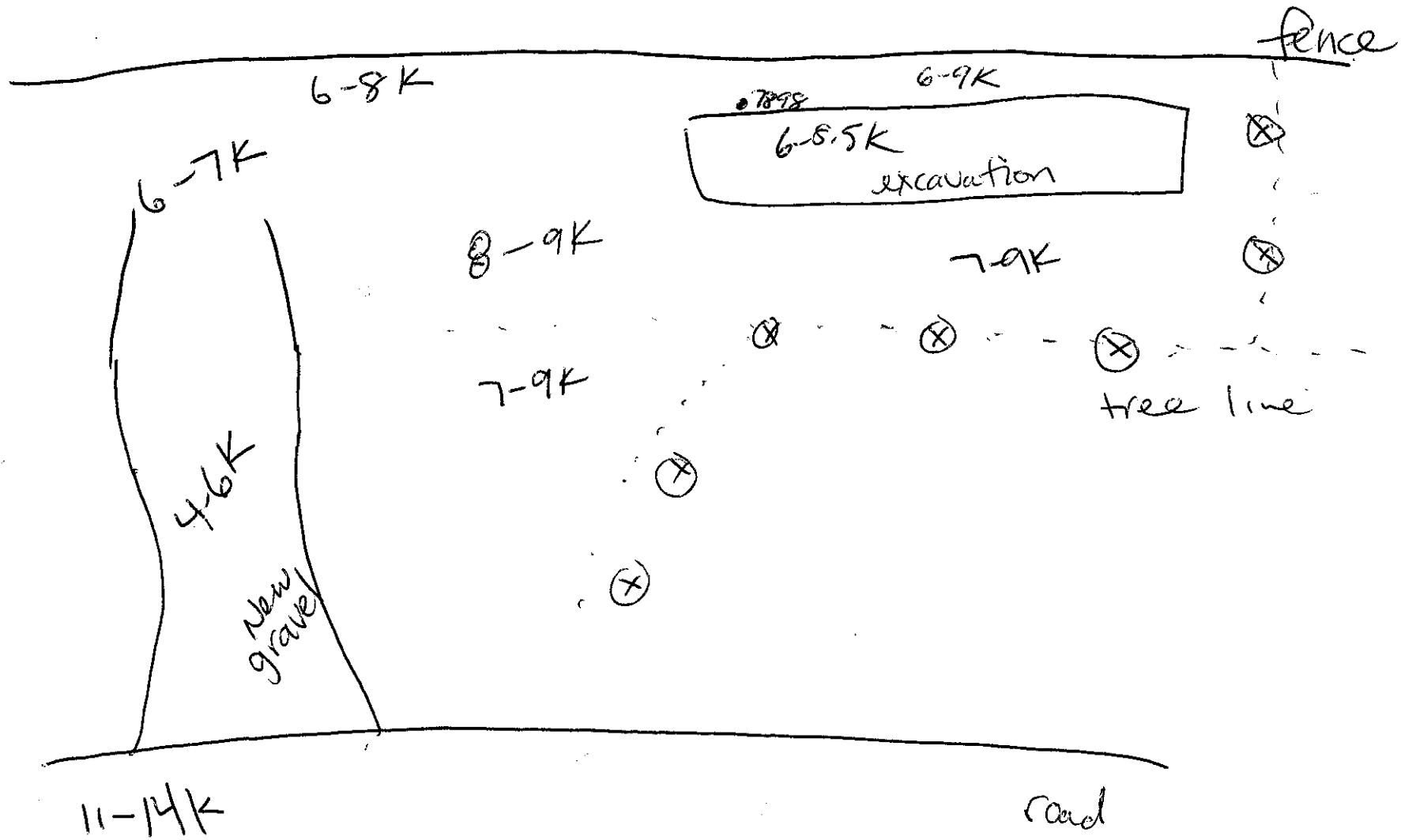

NF-EX-100

Name: [redacted]	**Blank Map**	Meter: 2021	Meter:
Signatu [redacted]		Serial #: 147508	Serial #:
Date: 12-15-12	Location: NFSS	Cal Due: 10-5-13	Cal Due:
Comments: PE6 post walkover	◯ Denotes Smear Location	Bkg: 6650 [redacted]	Bkg:
	* Denotes Contact Readings	Counter: 44-10	Counter:
	All Readings in cpm unless other wise noted	Serial #: 149451	Cal Due:

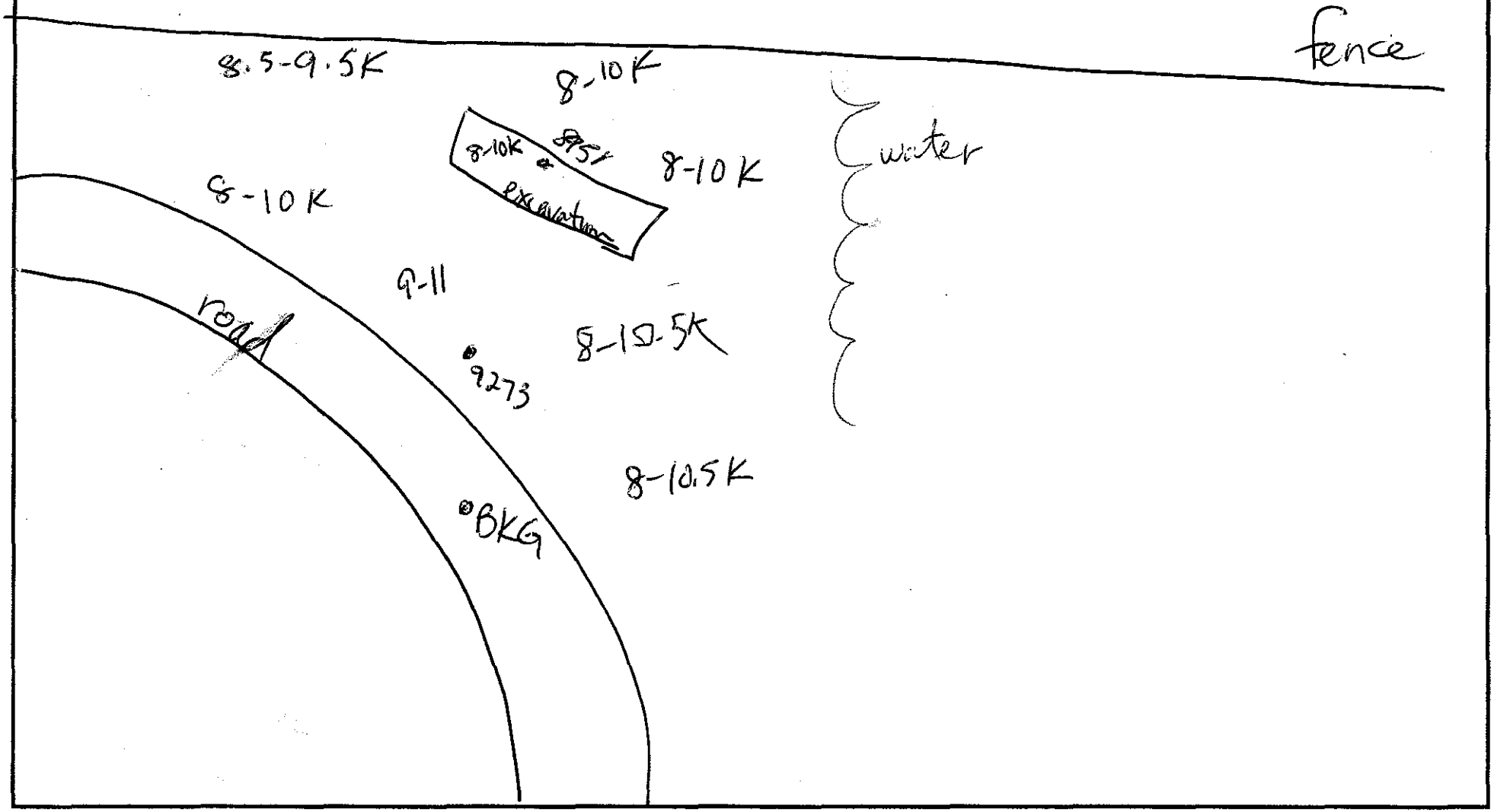

~~NFS~~ GSW NF-EX-101

Name: [redacted]	**Blank Map**	Meter: 2221	Meter: [redacted]
Signatu [redacted]	Location: NFSS	Serial #: 147508	Serial #:
Date: ~~10.~~ 12-15-12		Cal Due: 10-5-13	Cal Due:
Comments: MH8 post walkover	○ Denotes Smear Location	Bkg: 11223 [redacted]	Bkg:
	• Denotes Contact Readings	Counter: 44-10	Counter:
	All Readings in cpm unless other wise noted	Serial #: 149451	Cal Due:

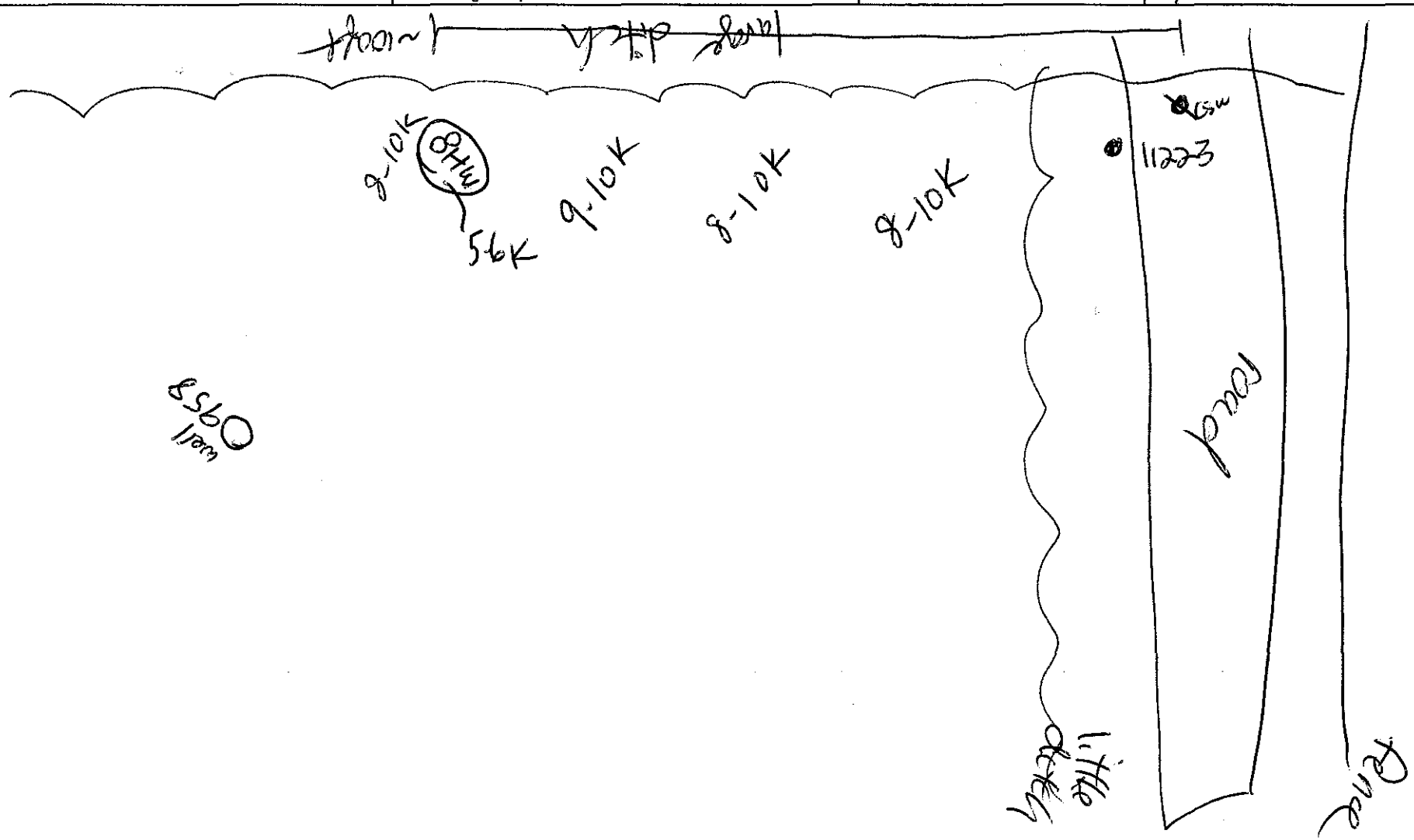

Name: [redacted]	**Blank Map**	Meter: 2221	Meter:
Signat[redacted]	Location: NFSS	Serial #: 147508	Serial #: [redacted]
Date: 12-10-12	◯ Denotes Smear Location	Cal Due: 10-5-13	Cal Due:
Comments: Pipeline Excavation PE6	* Denotes Contact Readings	Bkg: ~8K	Bkg:
	All Readings in cpm unless other wise noted	Counter: 44-10	Counter:
		Serial #: 149451	Cal Due:

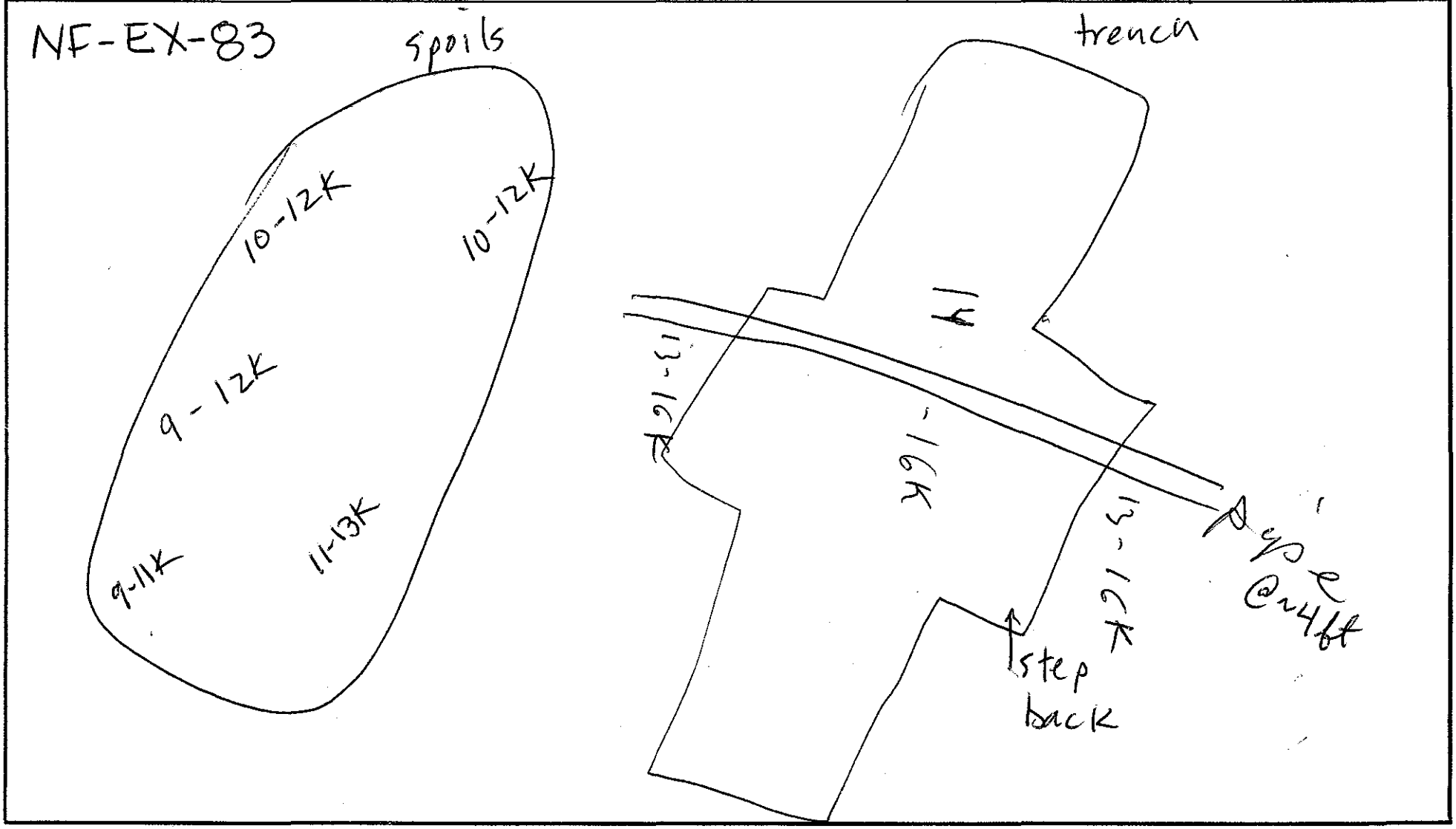

NF-EX-85

Name: [redacted]	**Blank Map**	Meter: 2221	Meter: [redacted]
Signature: [redacted]	Location: NFSS	Serial #: 147508	Serial #:
Date: ~~10-1-CSW~~ 12-11-12/12-12-12	⬭ Denotes Smear Location	Cal Due: 10-5-13	Cal Due:
Comments: PEL	* Denotes Contact Readings	Bkg: 44-10	Bkg:
	All Readings in cpm unless other wise noted	Counter: 9438 [redacted]	Counter:
		Serial #: 149451	Cal Due:

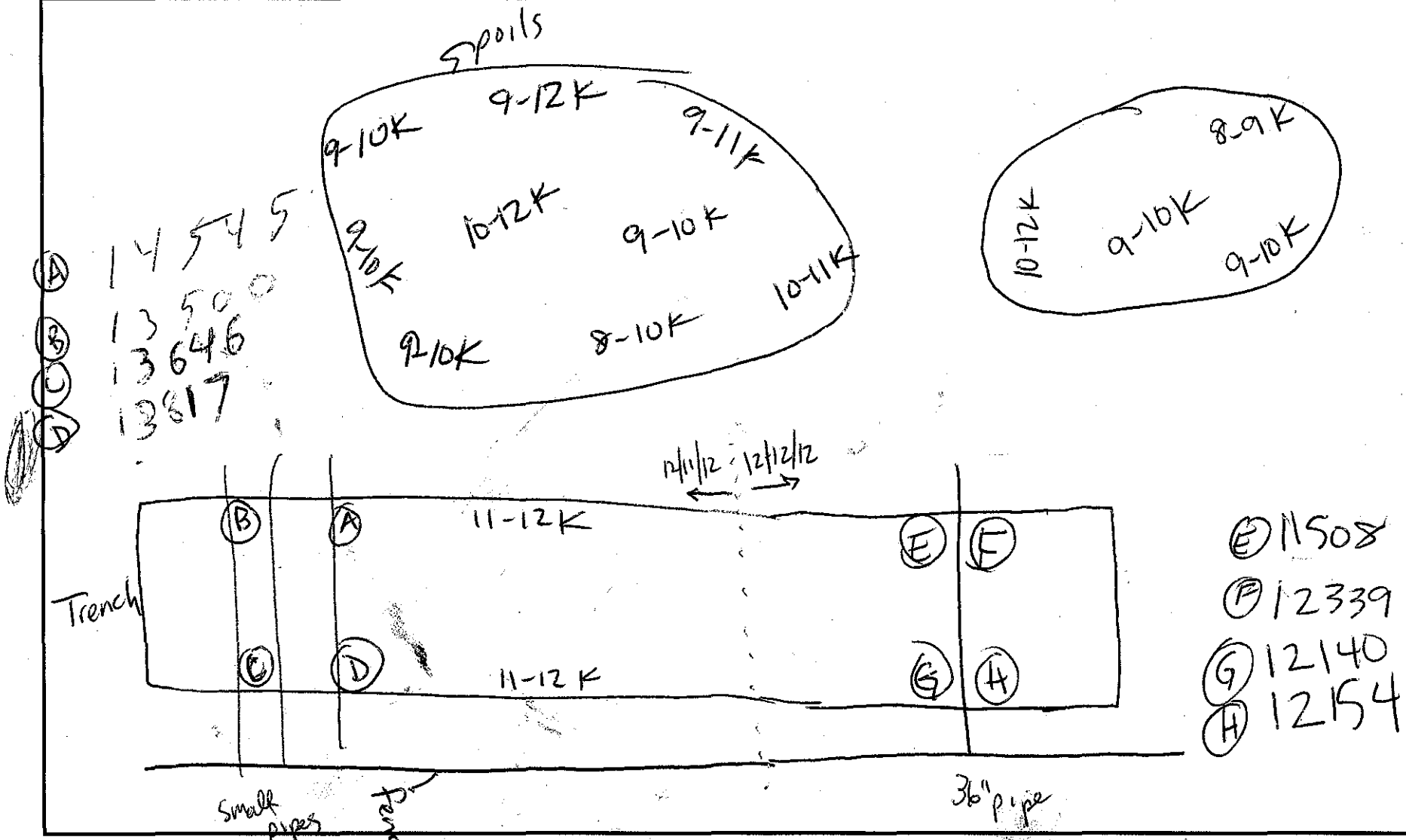

NF-EX-90

Name: [redacted] Signatu Date: 12-12-12 Comments: Area Survey pre excavation at PE5	**Blank Map** Location: NFSS Denotes Smear Location * Denotes Contact Readings All Readings in cpm unless other wise noted	Meter: 2221 Serial #: 147508 Cal Due: 149451 Bkg: ~7K Counter: 44-10 Serial #: 10-5-13	Meter: Serial #: [redacted] Cal Due: Bkg: Counter: Cal Due:

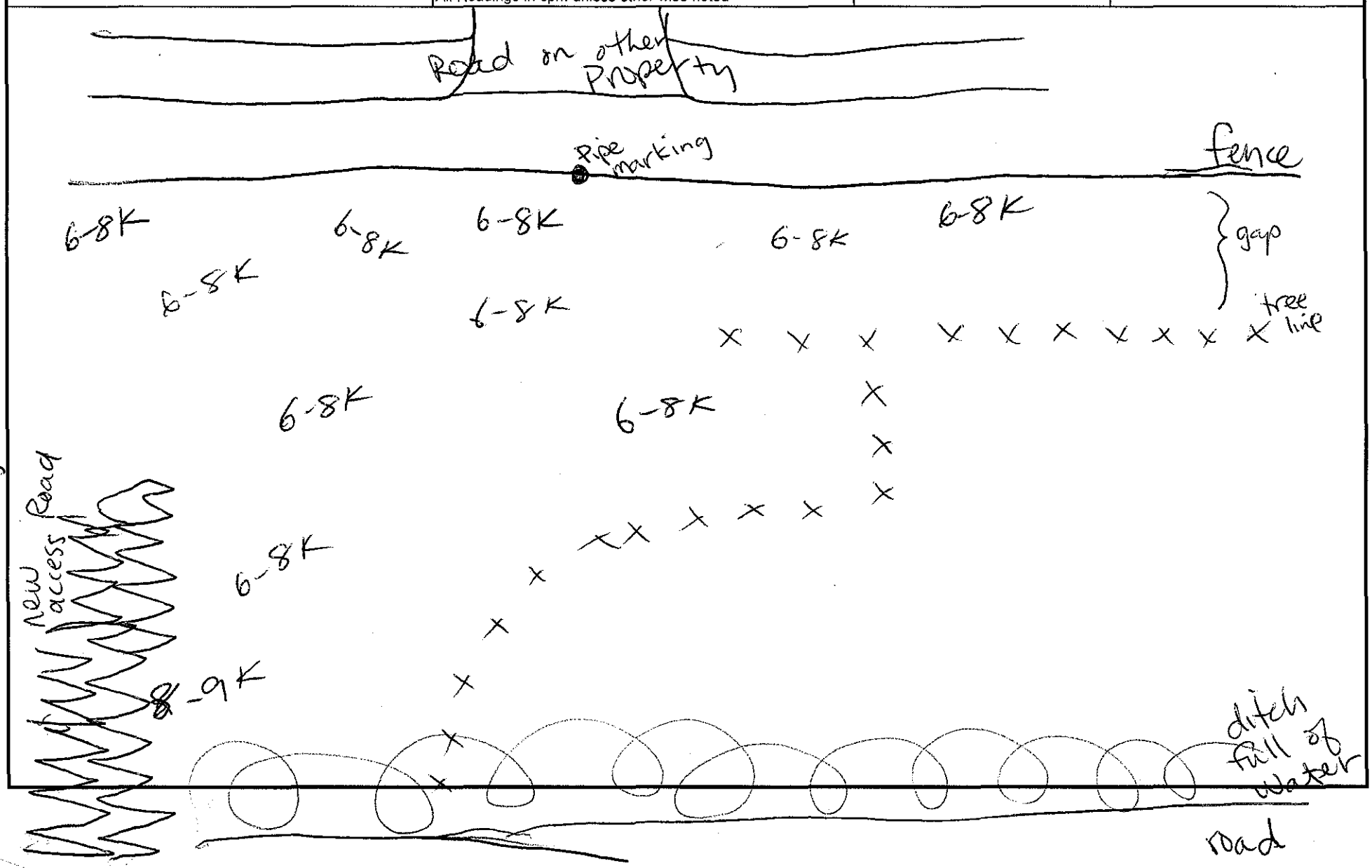

NF-EX-118

Name [redacted] Signa Date: 12-13-12 / 12-14-12 Comments: PES excavation	**Blank Map** Location: NFSS ○ Denotes Smear Location * Denotes Contact Readings All Readings in cpm unless other wise noted	Meter: 2221 Serial #: 147508 Cal Due: 10-5-2013 Bkg: 7624 cpm / 698[redacted] Counter: 44-10 Serial #: 149451	Meter: Serial #: Cal Due: Bkg: Counter: Cal Due: