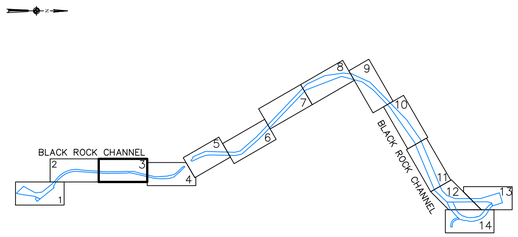

SHEET INDEX
"NOT TO SCALE"

SOUNDING COLOR LEGEND

	DEPTHS 0.1' OR MORE ABOVE PROJECT DEPTH
	DEPTHS AT OR BELOW PROJECT DEPTH
18.0	PROJECT DEPTH

LEGEND OF SYMBOLS

17+00	CHANNEL STATIONING
417	CHANNEL CORNER
H.L.F.	HARBOR LINE CORNER
	FEDERAL CHANNEL
	HARBOR LINE
	SUBMARINE CABLE
C	CAN BUOY
N	NUN BUOY
	LIGHTED BUOY
	FIXED LIGHT
	LIGHT HOUSE
W	LIGHT COLOR WHITE
R	LIGHT COLOR RED
G	LIGHT COLOR GREEN
FL	FLASHING LIGHT
F	FIXED LIGHT
Oc	OCCULTING LIGHT
Iso	EQUAL INTERVAL
AL	ALTERNATING
Q	QUICK (FLASHING)
S	LIGHT CYCLE SECONDS

SITE SPECIFIC NOTES:

1. PROJECT DEPTHS AND SOUNDINGS ARE REFERRED TO LOW WATER DATUM OF 569.2 FEET IGLD 1985.
2. HORIZONTAL CONTROL IS REFERRED TO NORTH AMERICAN DATUM 1983 NEW YORK STATE PLANE COORDINATE SYSTEM–WEST ZONE.
3. PROJECT DEPTH IS AS NOTED BELOW LOW WATER DATUM.
4. SOUNDINGS WERE TAKEN BY THE BUFFALO DISTRICT ARMY CORPS OF ENGINEERS BY D. DELL AND PARTY ON APRIL 18, 2014 THROUGH APRIL 24, 2014 USING:
   GPS POSITIONING, POS–MV VER. 5 AND REAL TIME KINEMATIC TIDES
   REFERENCE POINT USED; LOCK BL
   SONAR HEAD: 240 KHZ, SEABAT 7101 MULTIBEAM
   1.5 DEGREE BEAMS 210 DEGREE ARC
   HEAVE, PITCH AND ROLL; APPLANIX POS–MV VER. 5
   VELOCITY PROFILER; SONTEK CASTAWAY CTD
   HYPACK SURVEY SOFTWARE
   SURVEY VESSEL "WITMER"
5. THE SOUNDING INFORMATION DEPICTED ON THE MAP REPRESENTS THE RESULTS OF SURVEYS MADE ON THE DATE INDICATED AND CAN ONLY BE CONSIDERED AS INDICATING THE GENERAL CONDITION AT THAT TIME.
6. THE BACKGROUND IMAGERY SHOWN WAS ACQUIRED FROM THE NEW YORK STATE GIS CLEARINGHOUSE.
7. THIS SURVEY WAS PREPARED IN ACCORDANCE WITH THE STANDARDS OUTLINED IN CORPS OF ENGINEERS HYDROGRAPHIC SURVEY MANUAL EM 1110–2–1003.

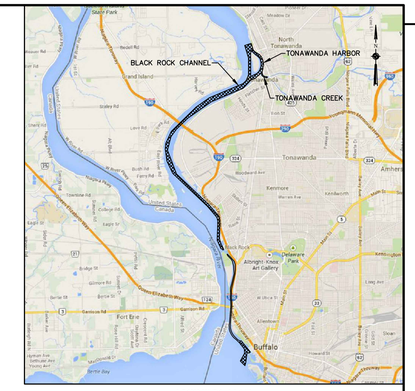

VICINITY MAP
"NOT TO SCALE"



CHANNEL CORNER COORDINATES		
Point	Northing	Easting
478	1059641.96	1062837.59
476	1062186.11	1062769.62
474	1062236.62	1062788.28
472	1062866.92	1062771.44
470	1063635.51	1062997.53
471	1062698.98	1062981.61
473	1062340.58	1062935.56
475	1062240.61	1062938.22
477	1062191.43	1062969.55
479	1059637.37	1063037.79

US Army Corps of Engineers
Buffalo District

Original sheet size = ANSI D

** COPY OF SIGNED ORIGINAL **

Drawn by: KPL
Checked by: ACK
Reviewed by: Roman H. Figler III PLS
Chief, Survey Section
Approved by: Edward F. Gawarecki
Date: May 30, 2014
Chief, NY/PA Navigation and Maintenance Section

U.S. ARMY ENGINEER DISTRICT
CORPS OF ENGINEERS
BUFFALO, NEW YORK 14207–3199

To download an electronic version of this map, point a web browser to http://www.lrb.usace.army.mil/Library/MapsandCharts.aspx

BLACK ROCK CHANNEL &
TONAWANDA HARBOR, NY
PROJECT CONDITIONS SOUNDINGS 2014
SCALE: 1"=200'

Sheet reference number
VH–103
Sheet 3 of 14

S:\NY–Black Rock Channel\Channel Maintenance\Drawing Files (Cad)\2014\JBRC 2014 PCS.dwg