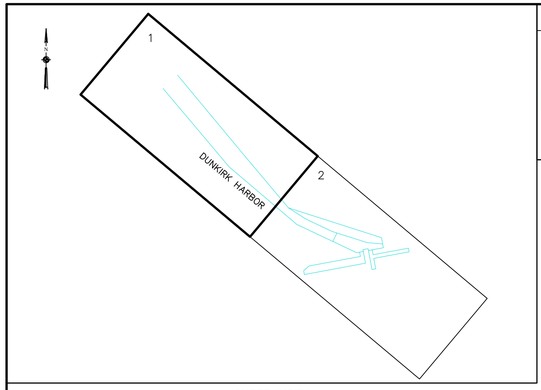

SHEET INDEX
"NOT TO SCALE"

SOUNDING COLOR LEGEND

	DEPTHS 0.1' OR MORE ABOVE PROJECT DEPTH
	DEPTHS AT OR BELOW PROJECT DEPTH
18.0	PROJECT DEPTH

LEGEND OF SYMBOLS

17+00	CHANNEL STATIONING
417	CHANNEL CORNER
H.L.F.	HARBOR LINE CORNER
	FEDERAL CHANNEL
	HARBOR LINE
	SUBMARINE CABLE
C	CAN BUOY
N	NUN BUOY
	LIGHTED BUOY
	FIXED LIGHT
	LIGHT HOUSE
W	LIGHT COLOR WHITE
R	LIGHT COLOR RED
G	LIGHT COLOR GREEN
FL	FLASHING LIGHT
F	FIXED LIGHT
Oc	OCCULTING LIGHT
Iso	EQUAL INTERVAL
AL	ALTERNATING
Q	QUICK (FLASHING)
S	LIGHT CYCLE SECONDS

SITE SPECIFIC NOTES:

1. PROJECT DEPTHS AND SOUNDINGS ARE REFERRED TO LOW WATER DATUM OF 569.2 FEET IGLD 1985.
2. HORIZONTAL CONTROL IS REFERRED TO NORTH AMERICAN DATUM 1983 NEW YORK STATE PLANE COORDINATE SYSTEM–WEST ZONE.
3. PROJECT DEPTH IS AS NOTED BELOW LOW WATER DATUM.
4. SOUNDINGS WERE TAKEN BY THE BUFFALO DISTRICT ARMY CORPS OF ENGINEERS BY D. DELL AND PARTY ON JULY 24, 2014 THROUGH AUG 8, 2014 USING:
   CORRECTIONS USED: RTK GPS BASE STATION
   SONAR HEAD: 200/24 KHZ ODOM ECHOTRACK MKIII
   3 DEGREE
   VELOCITY PROFILER; SONTEK CASTAWAY
   HYPACK SURVEY SOFTWARE
   SURVEY LAUNCH: JET BOAT
5. THE SOUNDING INFORMATION DEPICTED ON THE MAP REPRESENTS THE RESULTS OF SURVEYS MADE ON THE DATE INDICATED AND CAN ONLY BE CONSIDERED AS INDICATING THE GENERAL CONDITION AT THAT TIME.
6. AERIAL IMAGERY WAS OBTAINED FROM THE NEW YORK STATE GIS CLEARINGHOUSE.
7. THIS SURVEY WAS PREPARED IN ACCORDANCE WITH THE STANDARDS OUTLINED IN CORPS OF ENGINEERS HYDROGRAPHIC SURVEY MANUAL EM 1110–2–1003.

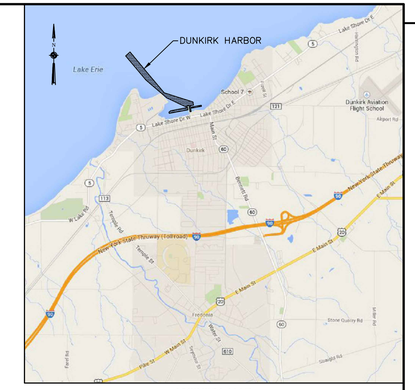

VICINITY MAP
"NOT TO SCALE"

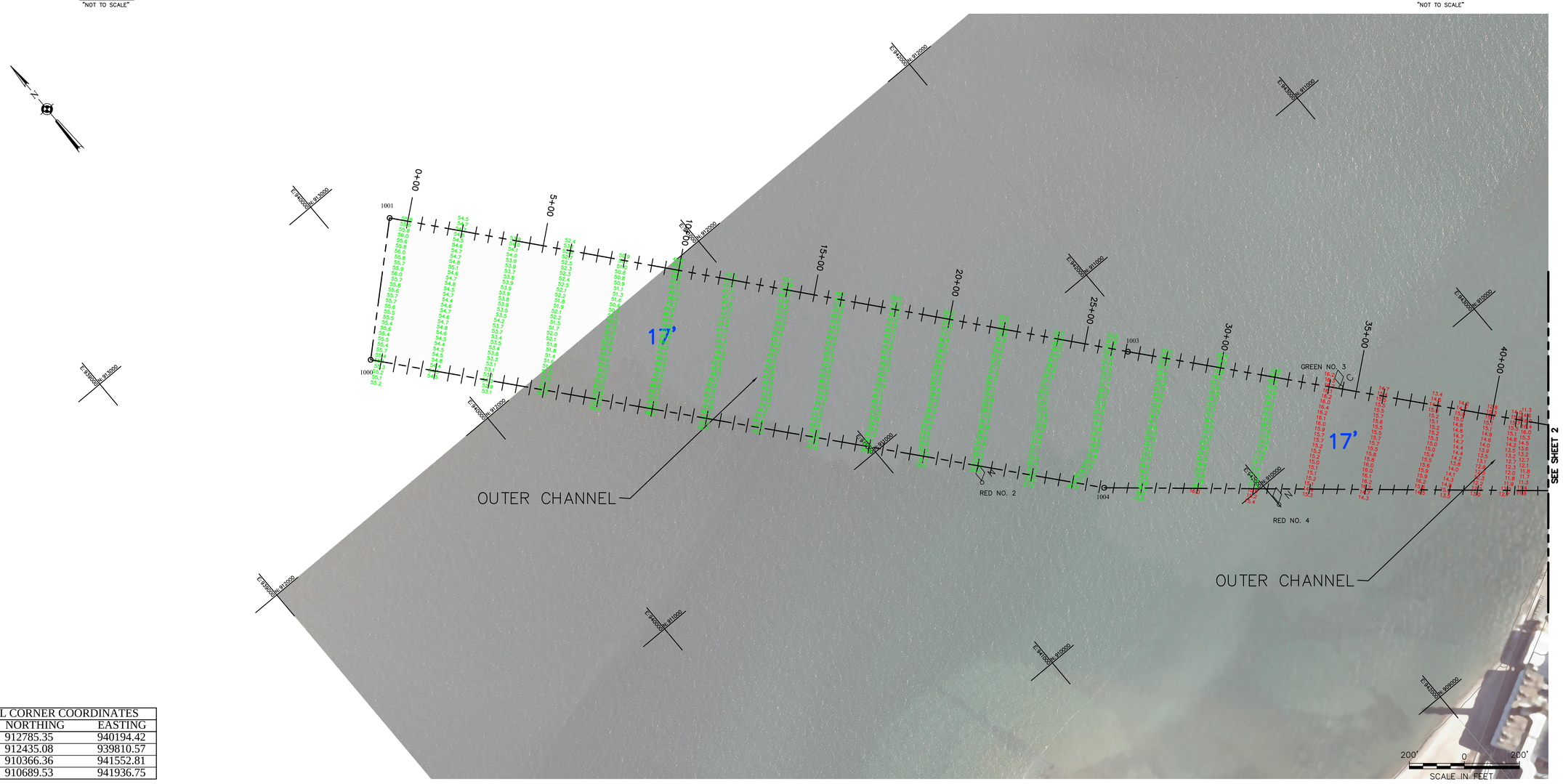

CHANNEL CORNER COORDINATES		
POINT	NORTHING	EASTING
1001	912785.35	940194.42
1000	912435.08	939810.57
1004	910366.36	941552.81
1003	910689.53	941936.75

US Army Corps of Engineers
Buffalo District

Original sheet size = ANSI D

** COPY OF SIGNED ORIGINAL **

Drawn by: JDP
Checked by: KPL
Reviewed by: Roman H. Figler III PLS
Chief, Survey Section
Approved by: Edward F. Gawarecki
Chief, NY/PA Navigation and Maintenance Section
Date: August 13, 2014

U.S. ARMY ENGINEER DISTRICT
CORPS OF ENGINEERS
BUFFALO, NEW YORK 14207–3199

To download an electronic version of this map, point a web browser to http://www.lrb.usace.army.mil/Library/AppendixCharts.aspx

DUNKIRK HARBOR, NY

PROJECT CONDITIONS SOUNDINGS 2014

SCALE: 1"=200'

Sheet reference number
VH–101
Sheet 1 of 2

C:\Users\1501309393\Desktop\Dunkirk 2014.dwg