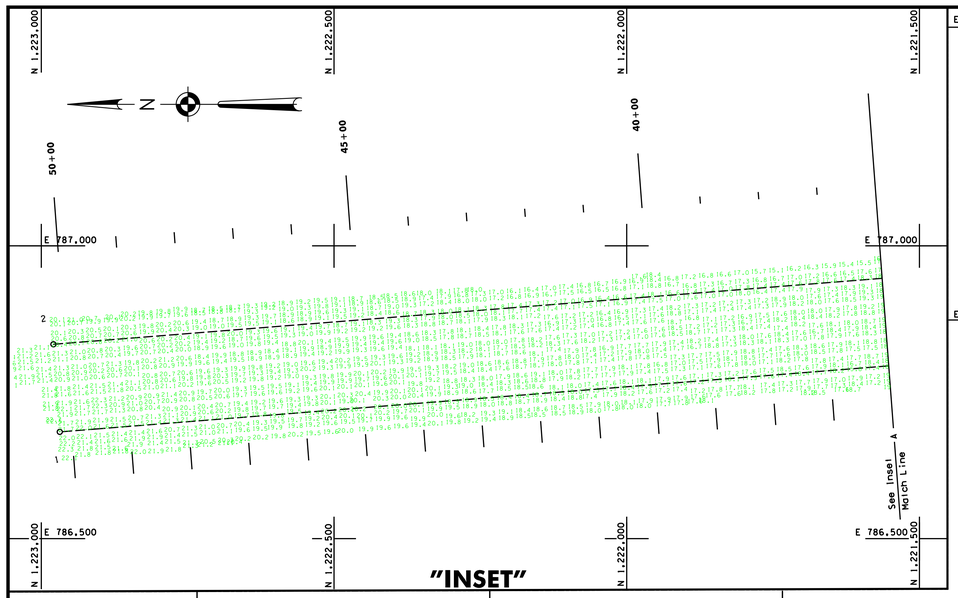

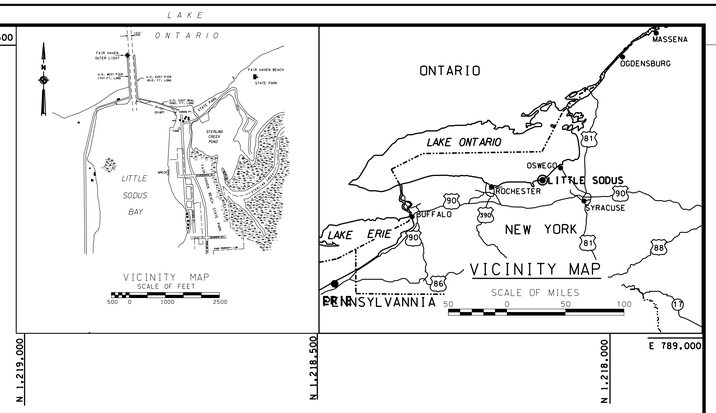

SITE SPECIFIC NOTES:

1. PROJECT DEPTHS AND SOUNDINGS ARE REFERRED TO LOW WATER DATUM OF 243.3 FEET IGLD 1985.
2. HORIZONTAL CONTROL IS REFERRED TO NORTH AMERICAN DATUM 1983 NEW YORK STATE PLANE COORDINATE SYSTEM - CENTRAL ZONE.
3. PROJECT DEPTHS ARE;
   PROJECT DEPTHS IS 15.5 FEET
   MAINTENANCE DEPTH IS 8.0 FEET
4. THE FILES USED IN THE PREPARATION OF THIS DRAWING ARE ON
   DISK:HARBOR 2012
   LSB12PCVH1011-1.DGN
   LSB12PCV-HP.DGN
5. SOUNDINGS WERE TAKEN BY THE BUFFALO DISTRICT ARMY CORPS OF ENGINEERS BY D. BANNING AND PARTY ON SEPTEMBER 13, 2012. USING
   GPS POSITIONING, POS-MV VER.4 AND HEMISPHERE MBX-4
   BEACON USED;YOUNGSTOWN
   SONAR HEAD: 240 KHZ, SEABAT 7101 MULTIBEAM
   1.5 DEGREE BEAMS 210 DEGREE ARC
   HEAVE PITCH AND ROLL; APPLANIX POS-MV VER. 4
   VELOCITY PROFILER; RESON SVP 15
   HYPACK SURVEY SOFTWARE
   SURVEY LAUNCH CROTTY
6. THE SOUNDING INFORMATION DEPICTED ON THE MAP REPRESENTS THE RESULTS OF SURVEYS MADE ON THE DATE INDICATED AND CAN ONLY BE CONSIDERED AS INDICTING THE GENERAL CONDITION AT THAT TIME.
7. THE TOPOGRAPHIC INFORMATION IS BASED ON AERIAL PHOTOGRAPHY ACQUIRED FROM 1998 THROUGH 2004.
8. THIS SURVEY WAS PREPARED IN ACCORDANCE WITH THE STANDARDS OUTLINED IN CORPS OF ENGINEERS HYDROGRAPHIC SURVEY MANUAL EM 1110-2-1003.

LEGEND OF SYMBOLS	
17+00	CHANNEL STATIONING
417	CHANNEL CORNER
H.L.F	HARBOR LINE CORNER
	FEDERAL CHANNEL
	HARBOR LINE
	SUBMARINE CABLE
	CAN BOUY
	NUN BOUY
	LIGHTED BOUY
	FIXED LIGHT
	LIGHT HOUSE
W	LIGHT COLOR WHITE
R	LIGHT COLOR RED
G	LIGHT COLOR GREEN
FL	FLASHING LIGHT
F	FIXED LIGHT
Oc	OCCULTING LIGHT
Iso	EQUAL INTERVAL
AL	ALTERNATING
Q	QUICK (FLASHING)
S	LIGHT CYCLE SECONDS

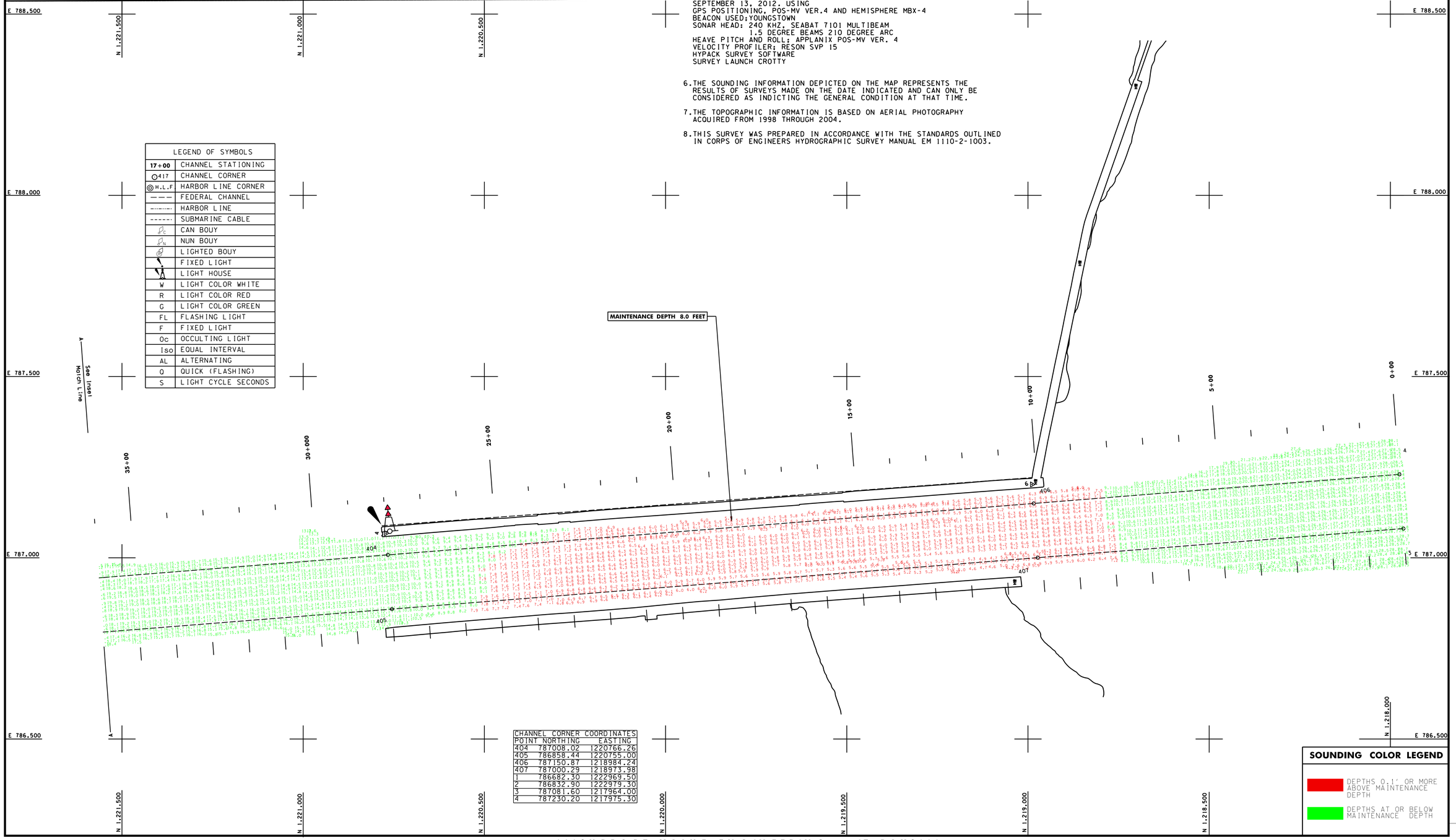

CHANNEL CORNER COORDINATES		
POINT	NORTHING	EASTING
404	787008.02	1220766.26
405	786858.44	1220755.00
406	787150.87	1218984.24
407	787000.29	1218973.98
1	786682.30	1222969.50
2	786832.90	1222979.30
3	787081.60	1217964.00
4	787230.20	1217975.30

SOUNDING COLOR LEGEND

- DEPTHS 0.1' OR MORE ABOVE MAINTENANCE DEPTH
- DEPTHS AT OR BELOW MAINTENANCE DEPTH

US Army Corps of Engineers
Buffalo District

Drawn by: PAN
Checked by: ACK
Reviewed by: Roman H. Figler III PLS
Chief, Survey Section
Approved: Raymond N. Lewis
Chief, NY/PA Navigation and Maintenance Section
Date: September 20, 2012

U.S. ARMY ENGINEER DISTRICT
CORPS OF ENGINEERS
BUFFALO, NEW YORK 14207-3199

LITTLE SODUS BAY HARBOR, N.Y.

PROJECT CONDITION SOUNDINGS 2012

SCALE: 1" = 100'

SCALE OF FEET 25 0 50 100

Sheet reference number: **VH - 101**

Sheet **1** of **1**

12S-LSB-1/1

This drawing was prepared using a CADD system. Scaling may be distorted.

To view a color version of this map, point a web browser to http://www.lrb.usace.army.mil/WMKBafer/MotherMgmt/survey/survey.html