ATTACHMENTS
NAN-2012-00449
Constitution Pipeline, LLC

Attachment 1 - Project Orientation Maps

Attachment 2 – Typical Right-Of-Way Drawings

Attachment 3 – Standard Environmental Detail Drawings

Attachment 4 – Pennsylvania Wetland and Waterbody Impact Tables

Attachment 5 – New York Wetland and Waterbody Impact Tables

Attachment 6 – Wetland and Waterbody Crossing Drawings

Attachment 7 – Access Road Crossings-Pennsylvania

Attachment 8 - Access Road Crossings-New York

ATTACHMENT 1

Project Orientation Maps

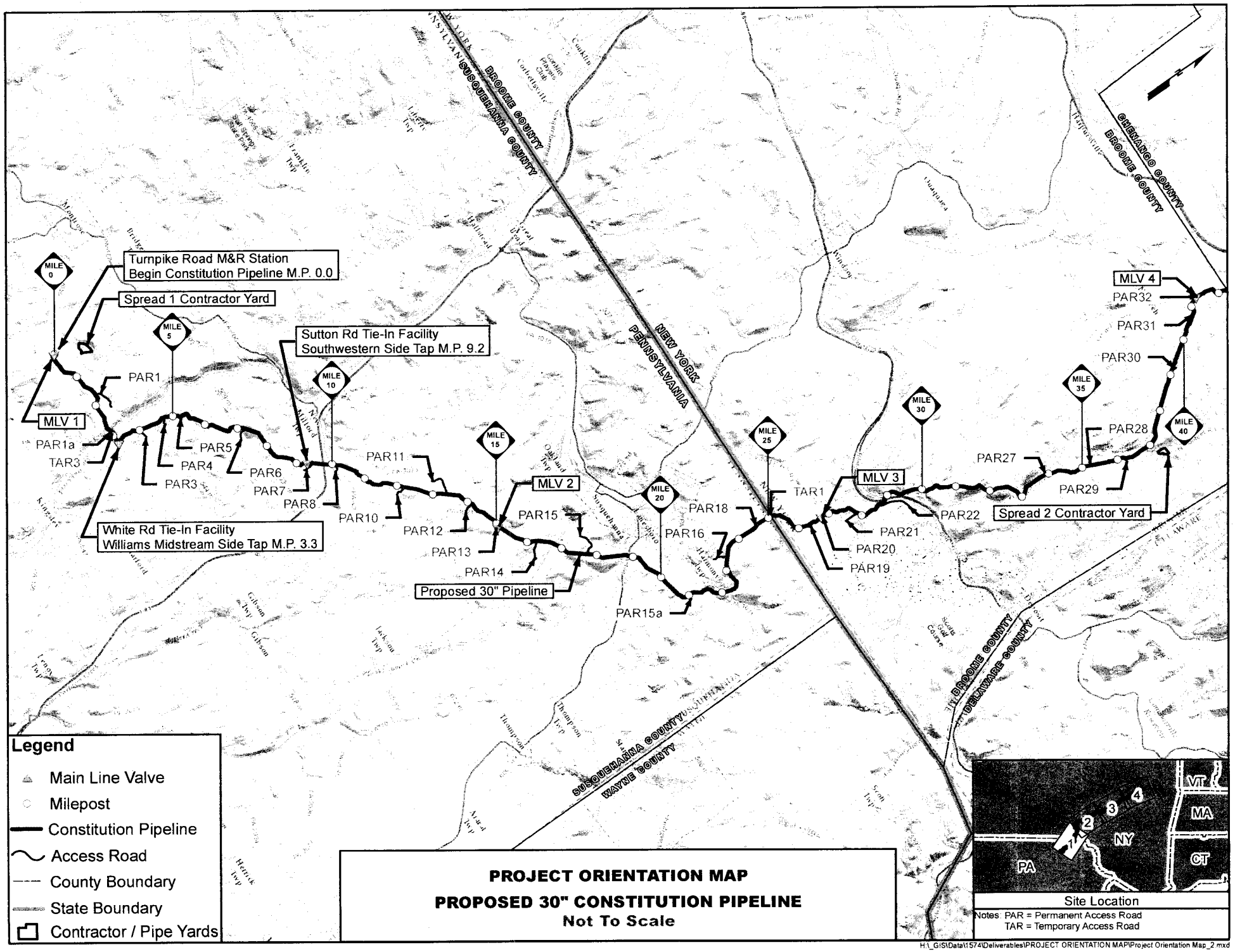
Turnpike Road M&R Station
Begin Constitution Pipeline M.P. 0.0
Spread 1 Contractor Yard
Sutton Rd Tie-In Facility
Southwestern Side Tap M.P. 9.2
White Rd Tie-In Facility
Williams Midstream Side Tap M.P. 3.3
Proposed 30" Pipeline
Spread 2 Contractor Yard
MLV 1
MLV 2
MLV 3
MLV 4
MILE 0
MILE 5
MILE 10
MILE 15
MILE 20
MILE 25
MILE 30
MILE 35
MILE 40
PAR1
PAR1a
TAR3
PAR3
PAR4
PAR5
PAR6
PAR7
PAR8
PAR10
PAR11
PAR12
PAR13
PAR14
PAR15
PAR15a
PAR16
PAR18
TAR1
PAR19
PAR20
PAR21
PAR22
PAR27
PAR28
PAR29
PAR30
PAR31
PAR32
NEW YORK
PENNSYLVANIA
BROOME COUNTY
SUSQUEHANNA COUNTY
CHENANGO COUNTY
DELAWARE COUNTY
WAYNE COUNTY
Legend
Main Line Valve
Milepost
Constitution Pipeline
Access Road
County Boundary
State Boundary
Contractor / Pipe Yards
PROJECT ORIENTATION MAP
PROPOSED 30" CONSTITUTION PIPELINE
Not To Scale
VT
MA
NY
PA
CT
Site Location
Notes: PAR = Permanent Access Road
TAR = Temporary Access Road
H:_GIS\Data\1574\Deliverables\PROJECT ORIENTATION MAP\Project Orientation Map_2.mxd

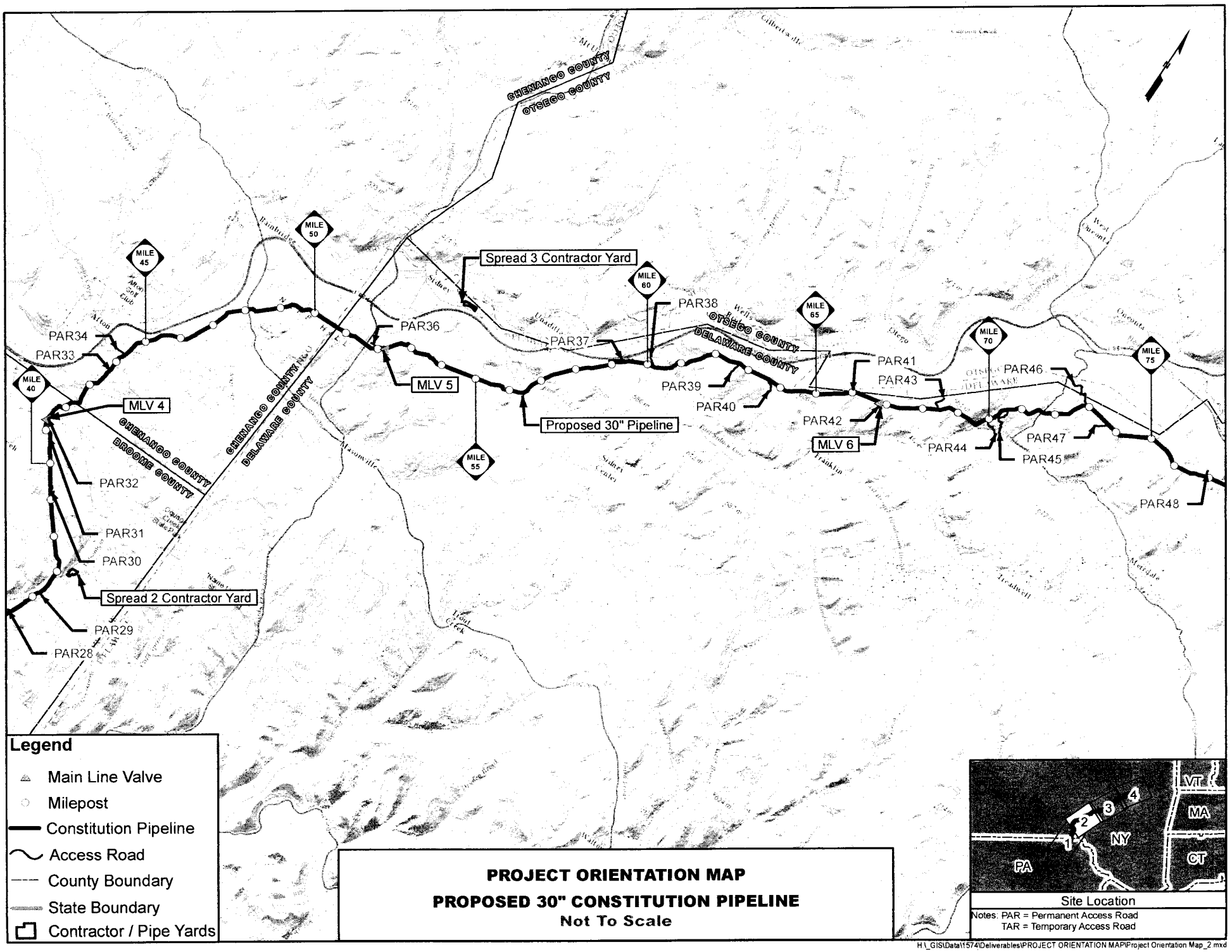
CHENANGO COUNTY
OTSEGO COUNTY
MILE 45
MILE 50
MILE 40
MILE 55
MILE 60
MILE 65
MILE 70
MILE 75
Spread 3 Contractor Yard
Spread 2 Contractor Yard
Proposed 30" Pipeline
MLV 4
MLV 5
MLV 6
PAR28
PAR29
PAR30
PAR31
PAR32
PAR33
PAR34
PAR36
PAR37
PAR38
PAR39
PAR40
PAR41
PAR42
PAR43
PAR44
PAR45
PAR46
PAR47
PAR48
CHENANGO COUNTY
BROOME COUNTY
CHENANGO COUNTY
DELAWARE COUNTY
OTSEGO COUNTY
DELAWARE COUNTY
Legend
Main Line Valve
Milepost
Constitution Pipeline
Access Road
County Boundary
State Boundary
Contractor / Pipe Yards
PROJECT ORIENTATION MAP
PROPOSED 30" CONSTITUTION PIPELINE
Not To Scale
VT
MA
NY
CT
PA
1
2
3
4
Site Location
Notes: PAR = Permanent Access Road
TAR = Temporary Access Road
H:_GIS\Data\15741\Deliverables\PROJECT ORIENTATION MAP\Project Orientation Map_2.mxd

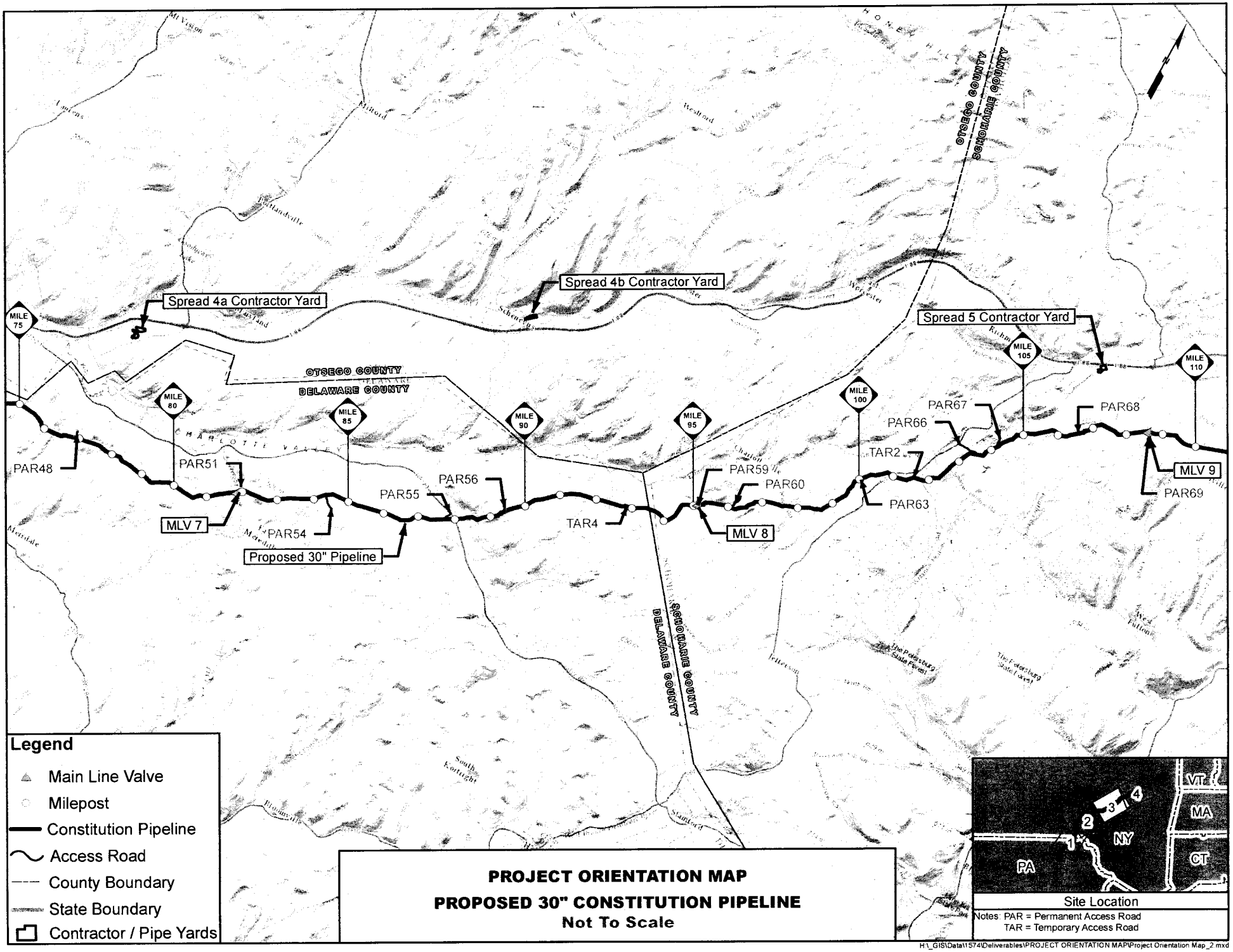

PROJECT ORIENTATION MAP

PROPOSED 30" CONSTITUTION PIPELINE

Not To Scale

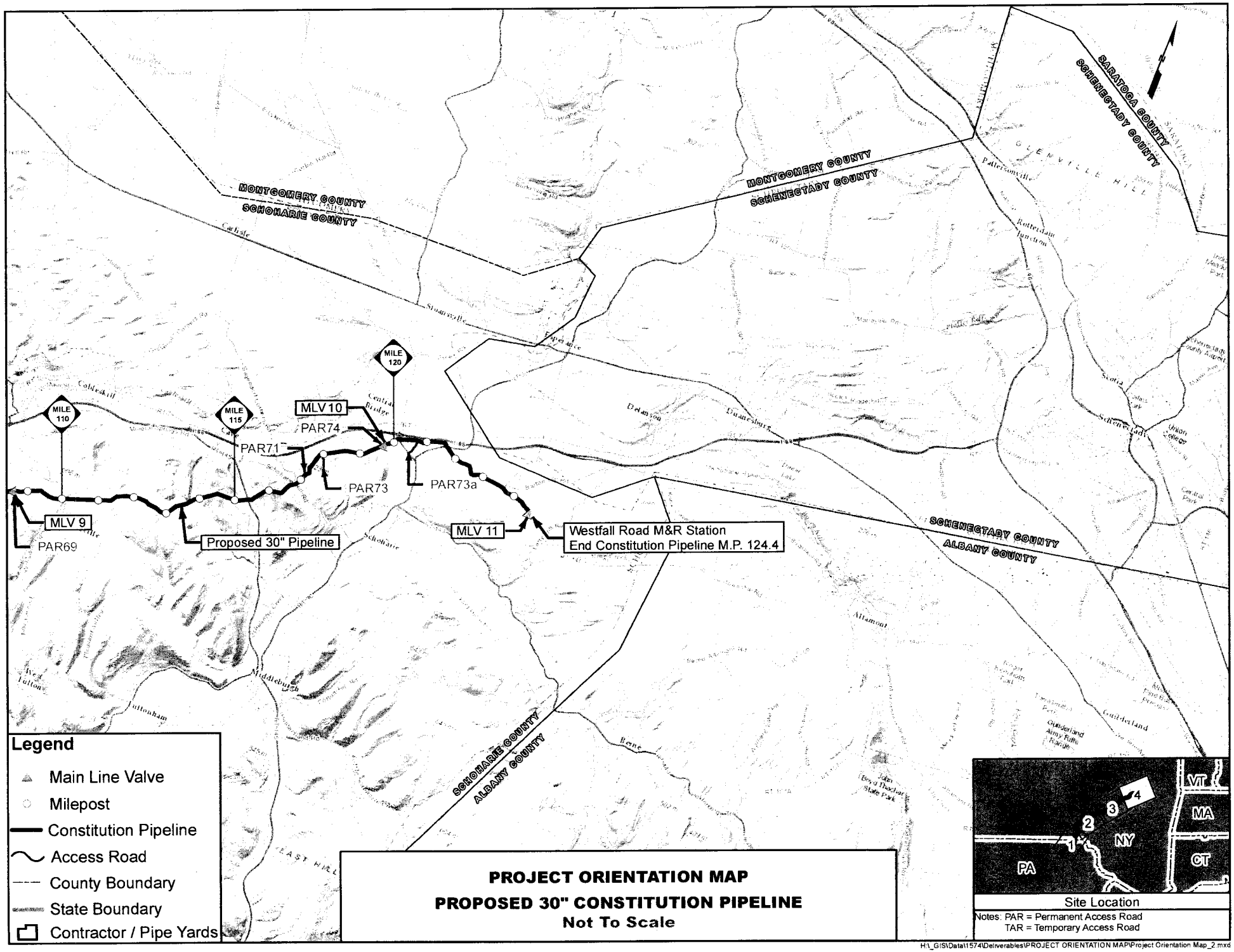

PROJECT ORIENTATION MAP

PROPOSED 30" CONSTITUTION PIPELINE

Not To Scale

H:_GIS\Data\1574\Deliverables\PROJECT ORIENTATION MAP\Project Orientation Map_2.mxd