NOTE: PROJECT DEPTHS AND SOUNDINGS ARE REFERRED TO GRADUATED LOW WATER DATUM PLANES FOR NIAGARA RIVER (SEE SHEET NO. 16A) CORRESPONDING TO LAKE ERIE ELEVATION 569.2 FEET ABOVE MEAN WATER LEVEL AT RIMOUSKI, QUEBEC (LGLD 1985) (INTERNATIONAL GREAT LAKES DATUM 1985)

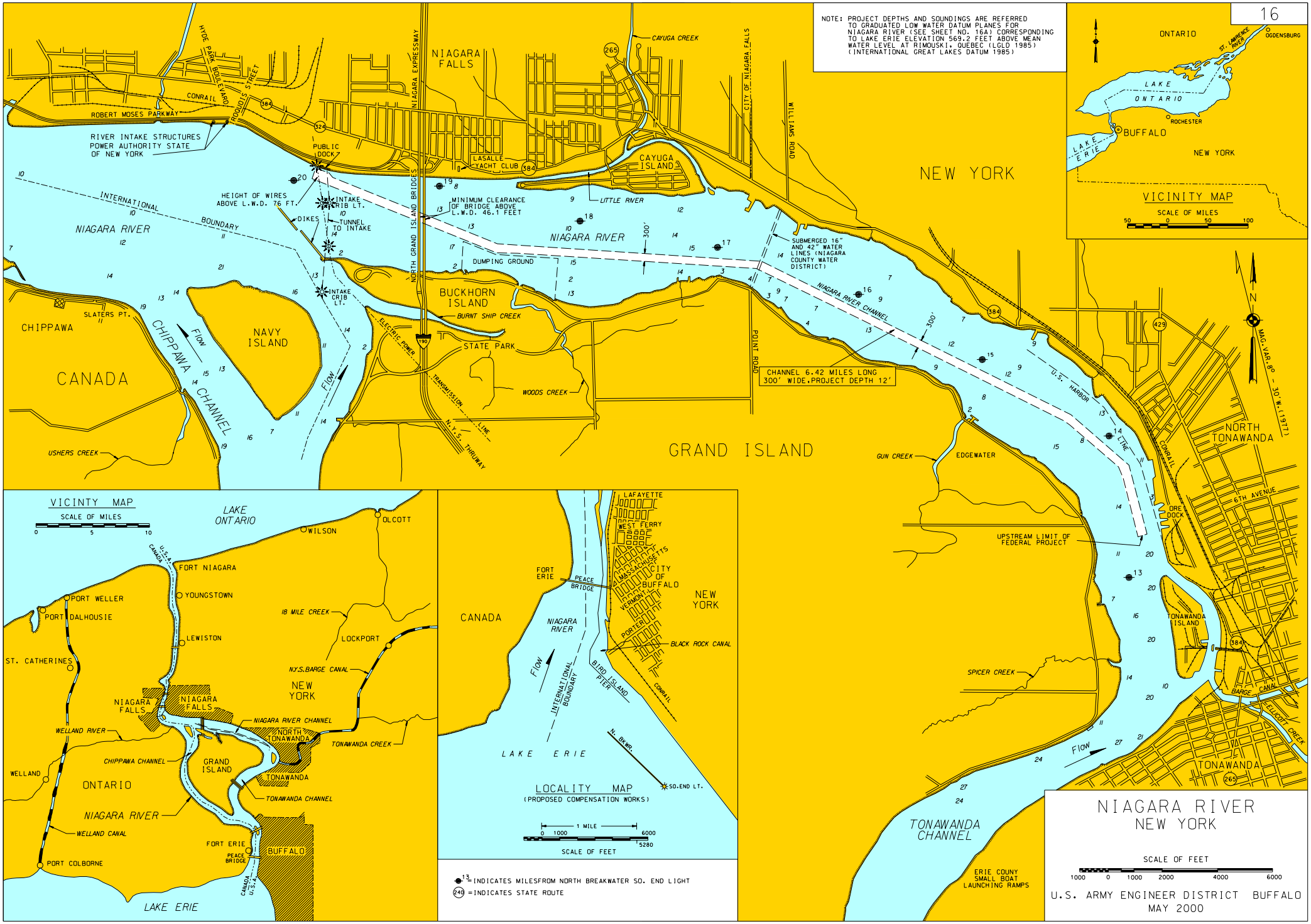

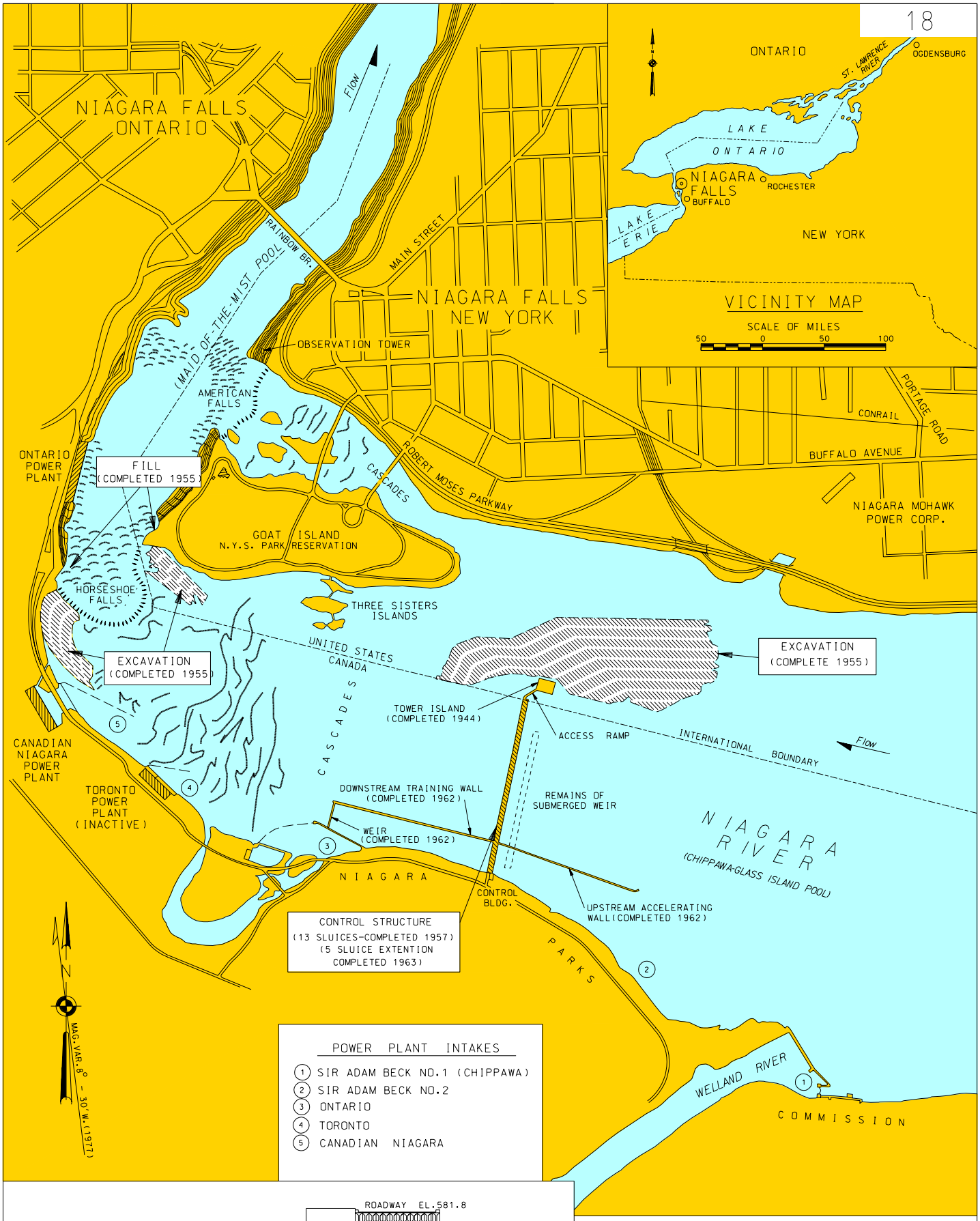

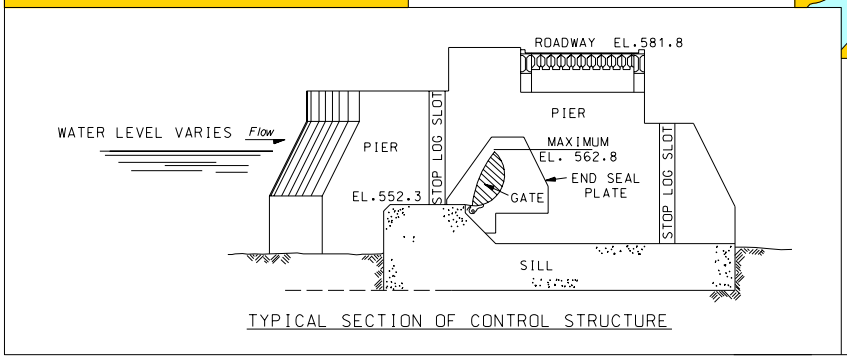

TYPICAL SECTION OF CONTROL STRUCTURE

NIAGARA REMEDIAL WORKS
NEW YORK

SCALE OF FEET

1000 500 0 1000 2000 3000

U.S. ARMY ENGINEER DISTRICT BUFFALO
MAY 2000