



Notice to Navigation Interests

US Army corps
Of Engineers
Buffalo District
1776 Niagara Street
Buffalo, New York 14207-3199

L09 – 11	August 27, 2009
Notice No.	Date
<hr/>	
Waterway	

Lake Erie, New York

LRB-ON-TDS

Condition of Federal Navigation Channel Cattaraugus Harbor, Town of Hanover, New York

1. Condition surveys performed within the Federal navigation Channel at Cattaraugus Harbor, New York during the month of August, 2009 indicates shoaling has reduced depths to those shown on the attached standard tabular form and channel condition drawing.
2. Soundings are in feet and referred to Low Water Datum (LWD) 569.2 feet above Mean Water Level (MWL) at Rimouski, Quebec (International Great Lakes Datum 1985).
3. Vessel operators are advised to use caution when navigating in this area.
4. Copies of the sounding prints for Cattaraugus Harbor consisting of (2) sheets, 09S-CAT-1/1& 1/2, at a cost of \$2.50 per sheet will be furnished upon receipt of a check in the full amount made payable to: United States Army Engineer District, Buffalo. Requests should be addressed to: District Commander, U.S. Army Engineer District, Buffalo, ATTN: NY/PA O&M Office, 1776 Niagara Street, Buffalo, New York 14207, requesting exact number or copies of sheets by file number. A point of contact and phone number must be indicated to facilitate response to the request. To download the same information and other related materials at no cost, simply point your web browsers to <http://www.lrb.usace.army.mil/WhoWeAre/WaterMgmt/survey/survey.html> click on the year and then locate the harbor on the table of harbors.
5. Buffalo District's point of contact in reference to the exact number of sheets, file number, and the availability of any later information pertaining to the area is Mr. Roman H. Figler III, Chief of the Survey Section, Buffalo District, and may be contacted by phone at 716-879-4429.

RAYMOND N. LEWIS
Chief, NY/PA Operations and
Maintenance Office

**REPORT OF CHANNEL CONDITIONS
(FOR CHANNELS LESS THAN 400 FEET WIDE)
(ER-1330-2-316)**

PAGE 2 OF 4 PAGES

DATE August 27, 2009

TO: ACCOMPANY LOCAL NOTICE TO NAVIGATION INTERESTS, DATED

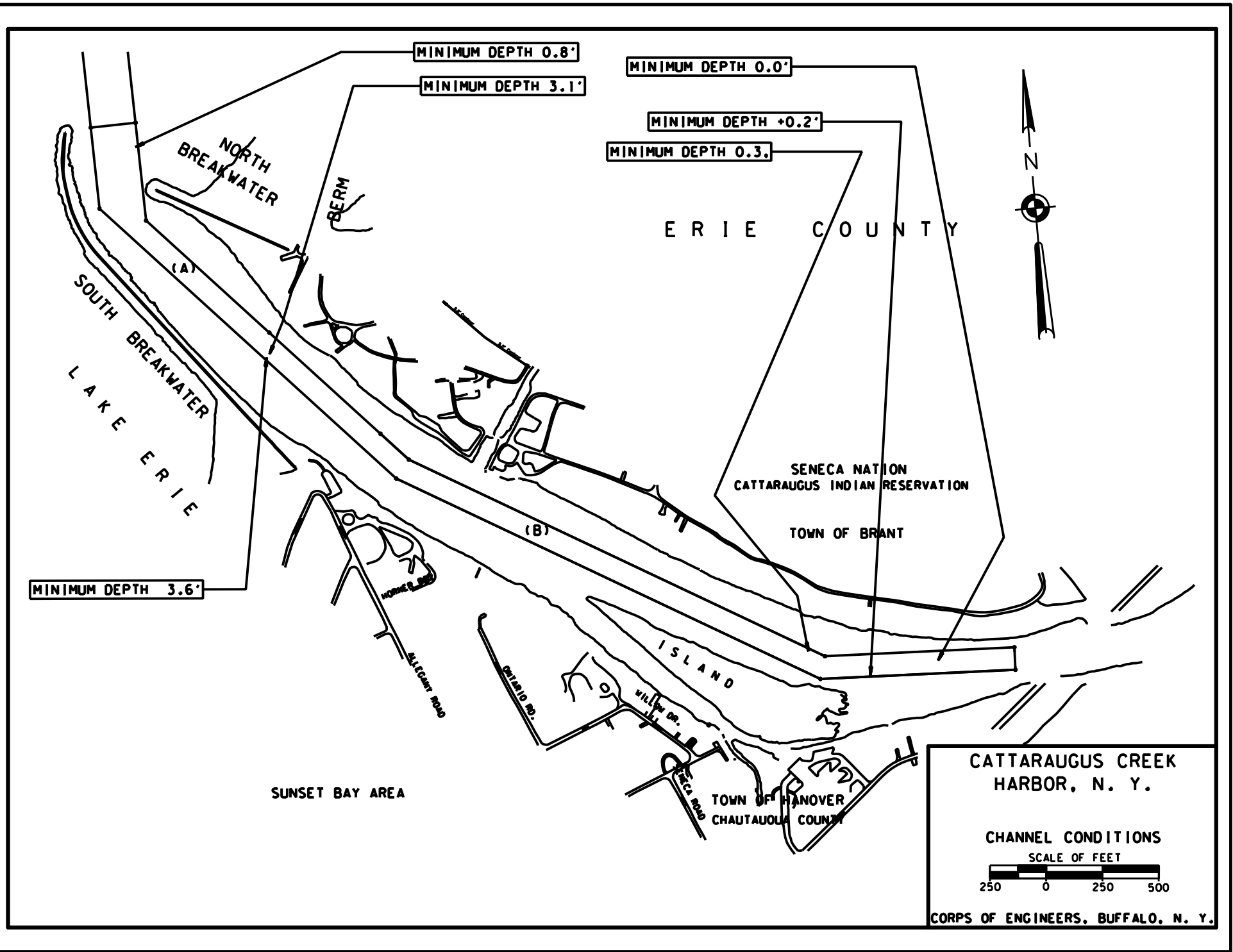
FROM: U.S. ARMY CORPS OF ENGINEERS, BUFFALO DISTRICT
1776 NIAGARA STREET, BUFFALO, NY 14207-3199
(716) 879-4292 FAX (716) 879-4356

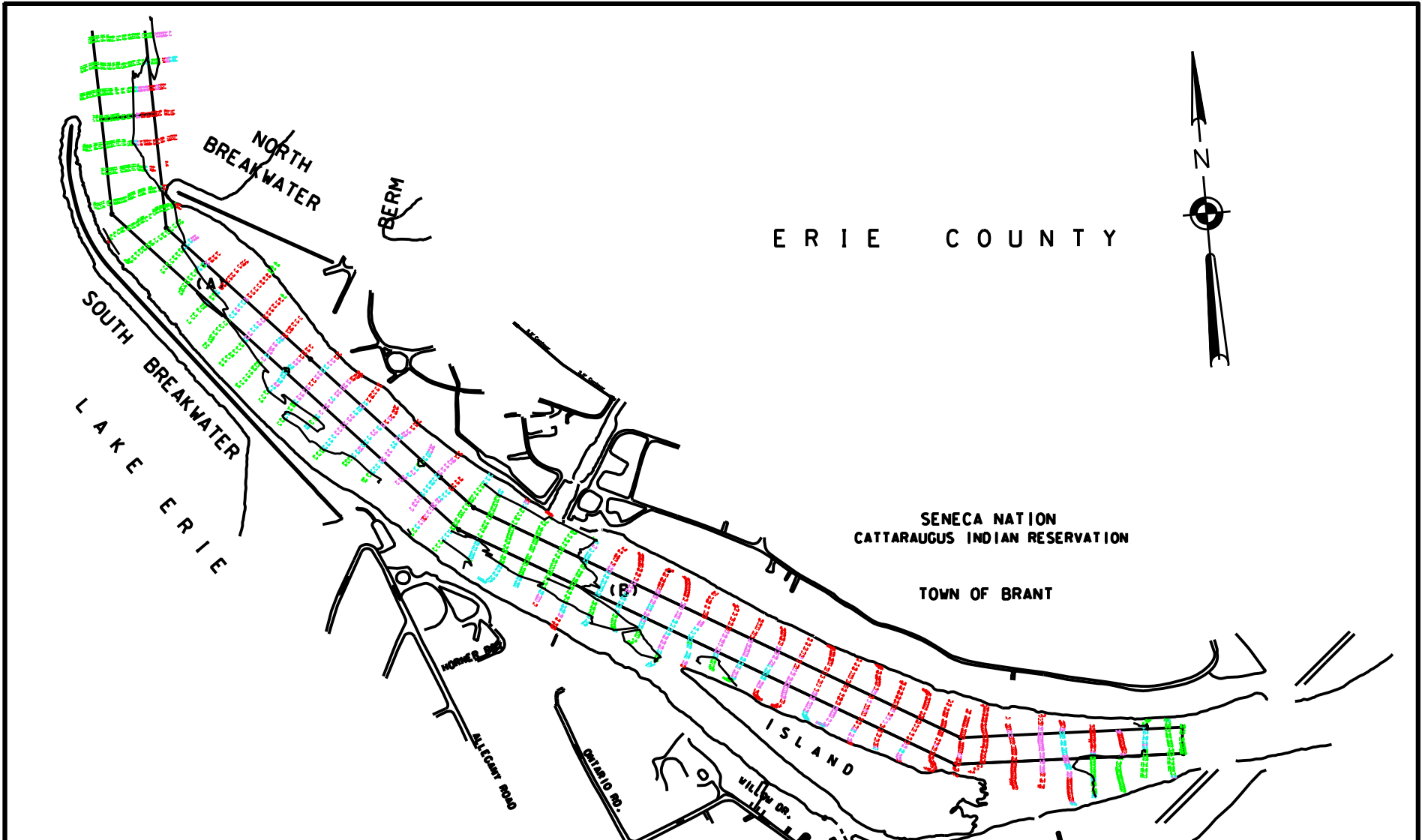
RIVER/HARBOR NAME AND STATE
CATTARAUGUS CREEK AND HARBOR, NEW YORK

MINIMUM DEPTHS IN CHANNEL ENTERING
FORM SEAWARD

NAME OF CHANNEL	DATE OF SURVEY	AUTHORIZED PROJECT			LEFT OUTSIDE QUARTER (feet)	MIDDLE HALF (feet)	RIGHT OUTSIDE QUARTER (feet)
		WIDTH (feet)	LENGTH (feet)	DEPTH (feet)			
(A) ENTRANCE CHANNEL.	AUGUST 2009	200-100	1600	5.5*(a)	0.8	3.1	3.6
(B) CATTARAUGUS CREEK, FROM ABOUT 300 FEET BELOW THE MARINE SLIP ON THE NORTH SIDE OF THE CREEK TO END OF NAVIGATION.	AUGUST 2009	100	3100	3.5*	0.3	+0.2	0.0

REMARKS: * MAINTENANCE DEPTHS;
(a) LENGTH VARIES DEPENDING ON THE LOCATION OF THE 5.5FOOT CONTOUR IN LAKE ERIE.





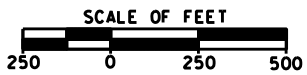
LEGEND

- DEPTHS 2.0' OR MORE ABOVE PROJECT DEPTH
- DEPTHS 1.1' TO 2.0' ABOVE PROJECT DEPTH
- DEPTHS 0.1' TO 1.0' ABOVE PROJECT DEPTH
- DEPTHS AT OR BELOW PROJECT DEPTH

SUNSET BAY AREA

CATTARAUGUS CREEK HARBOR, N. Y.

CHANNEL CONDITIONS



CORPS OF ENGINEERS, BUFFALO, N. Y.