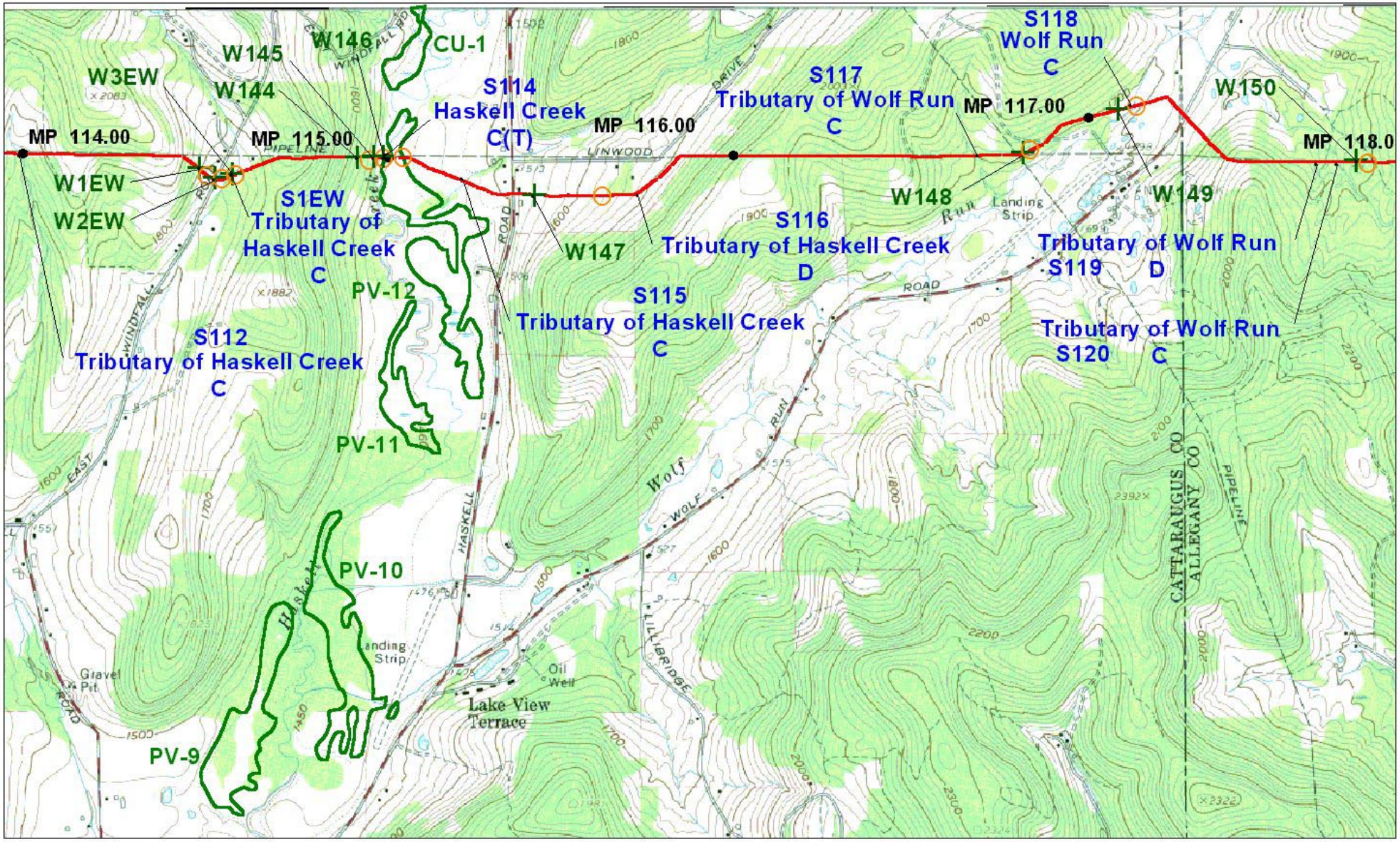

N

SCALE 1 : 24000

0.5 0 0.5 Kilometers

0.3 0 0.3 Miles

1000 0 1000 Feet

gai CONSULTANTS

LEGEND

	Pipeline Centerline	+	Wetland Begin
MP 45.00	Milepost	○	Wetland End
SH-10	DEC Regulated Wetland ID	W001	Wetland Number
Chautauqua Creek C	Waterbody Name and Classification	S001	Stream Number

MILLENNIUM PIPELINE COMPANY, LP

USGS Quadrangle:
Portville, NY
1976

10/20/99	97-299	Sheet 28
Catt./Alleg.	Rev #: 0	97299-A171

p:\1997\97299\permits\env\project files - monroeville\acoe s & w A size maps 16_35.apr; sheet 28 - portville quad

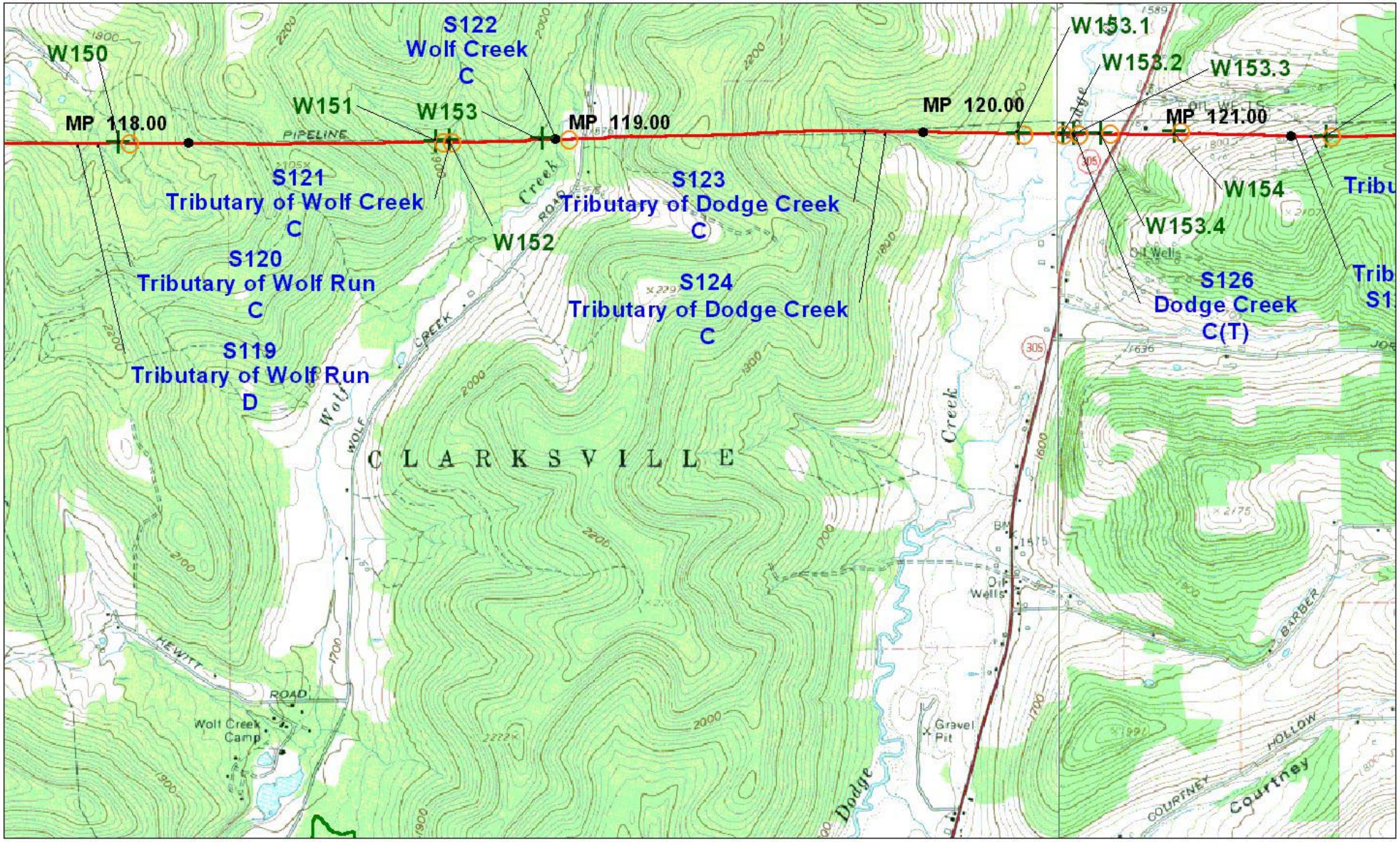

N

SCALE 1 : 24000

0.5 0 0.5 Kilometers

0.3 0 0.3 Miles

1000 0 1000 Feet

gai CONSULTANTS

LEGEND

	Pipeline Centerline	+	Wetland Begin
MP 45.00	Milepost	○	Wetland End
SH-10	DEC Regulated Wetland ID	W001	Wetland Number
Chautauqua Creek C	Waterbody Name and Classification	S001	Stream Number

MILLENNIUM PIPELINE COMPANY, LP

USGS Quadrangle:
Portville, NY 1976
Bolivar, NY 1965

10/20/99	97-299	Sheet 29
Allegany	Rev #: 0	97299-A172

p:\1997\97299\permits\env\project files - monroeville\acoe s & w A size maps 16_35 apr; sheet 29 - portville & bolivar quads

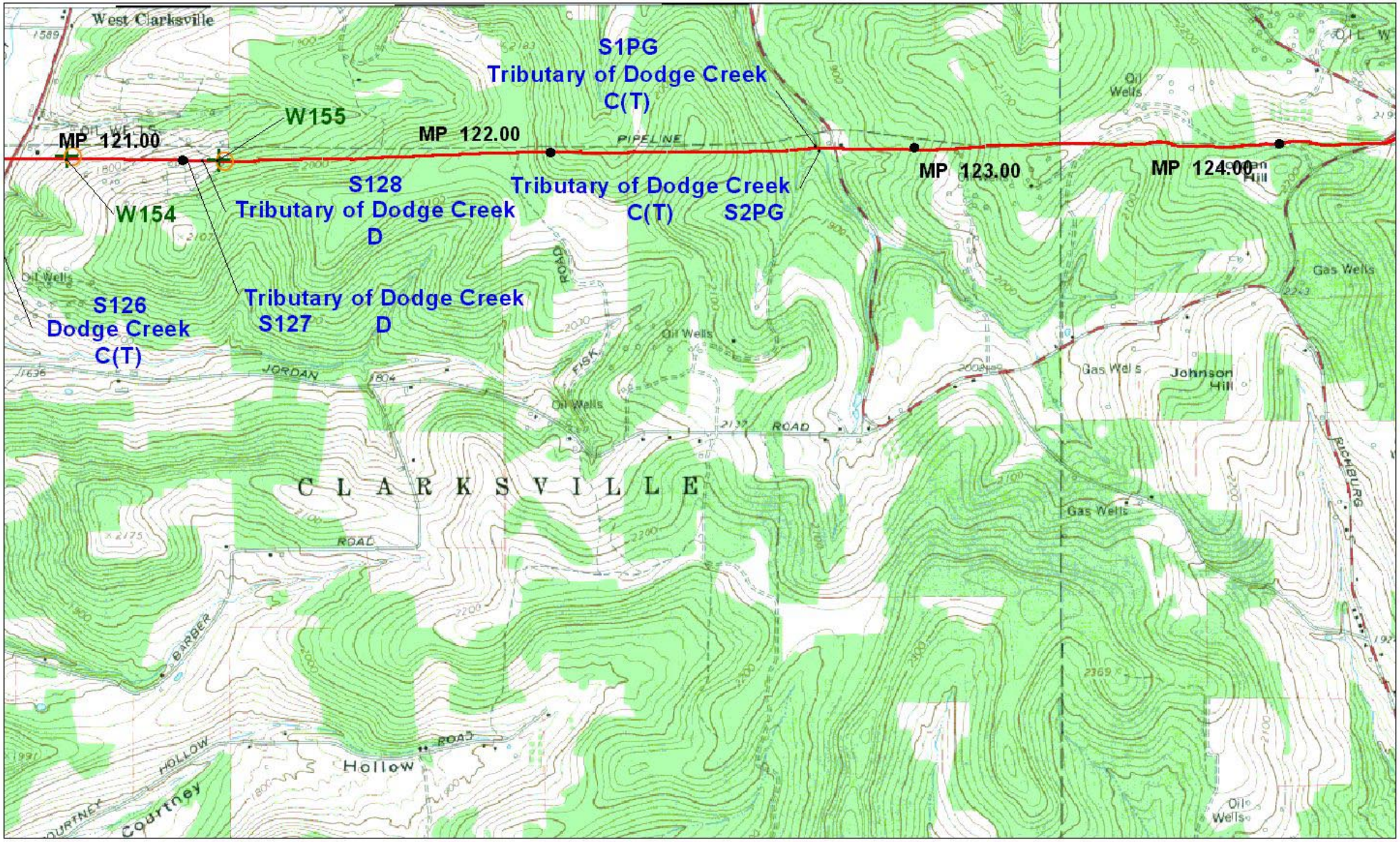

N

SCALE 1 : 24000

0.5 0 0.5 Kilometers

0.3 0 0.3 Miles

1000 0 1000 Feet

gai CONSULTANTS

LEGEND

	Pipeline Centerline	+	Wetland Begin
MP 45.00	Milepost	○	Wetland End
SH-10	DEC Regulated Wetland ID	W001	Wetland Number
Chautauqua Creek C	Waterbody Name and Classification	S001	Stream Number

MILLENNIUM PIPELINE COMPANY, LP

USGS Quadrangle:
Bolivar, NY
1965

10/20/99	97-299	Sheet 30
Allegany	Rev #: 0	97299-A173

p:\1997\97299\permits\env\project files - monroeville\acoe s & w a size maps 16_35 apr, sheet 30 - bolivar quad

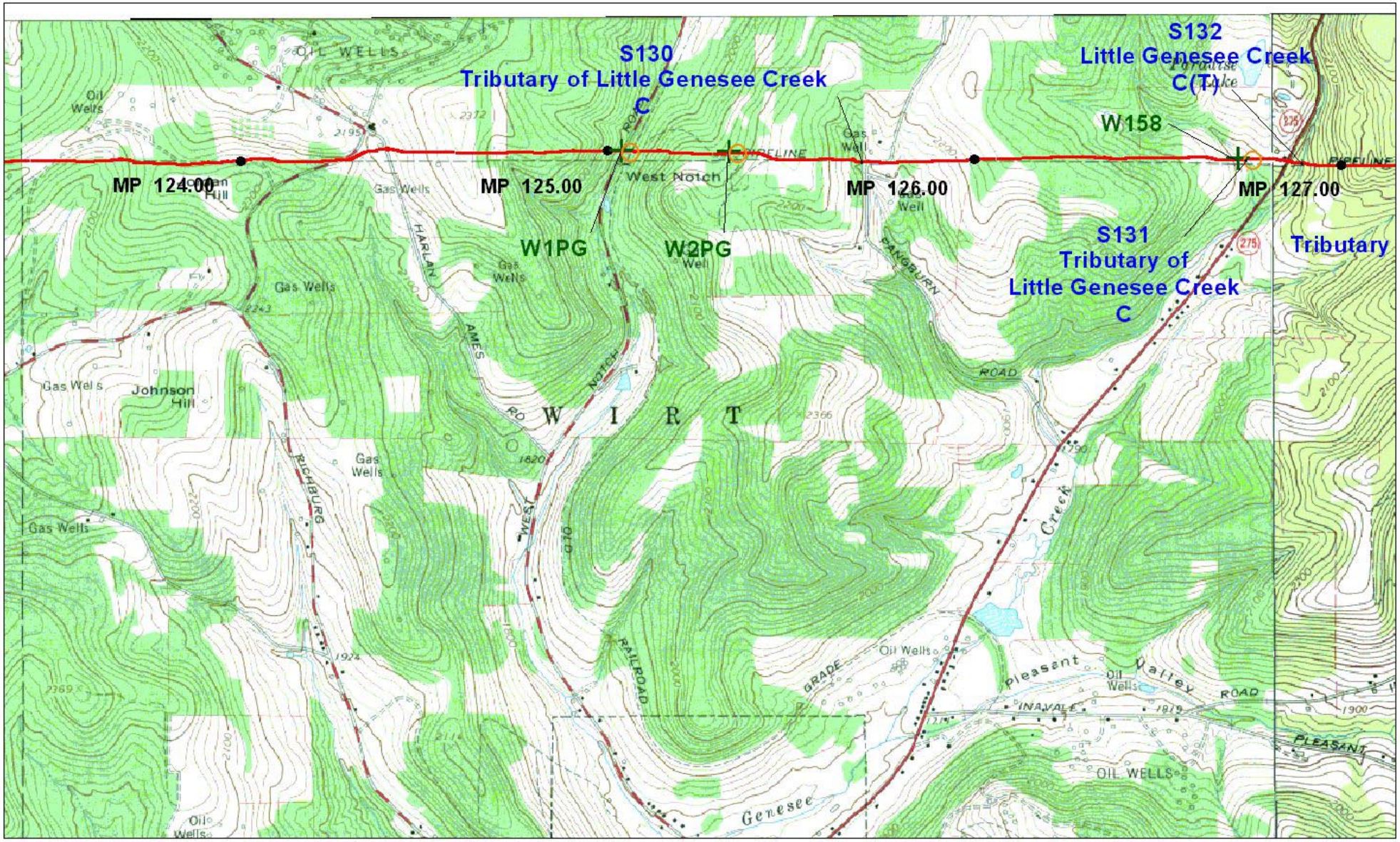

N

SCALE 1 : 24000

0.5 0 0.5 Kilometers

0.3 0 0.3 Miles

1000 0 1000 Feet

gai CONSULTANTS

LEGEND

	Pipeline Centerline	+	Wetland Begin
MP 45.00	Milepost	○	Wetland End
SH-10	DEC Regulated Wetland ID	W001	Wetland Number
Chautauqua Creek C	Waterbody Name and Classification	S001	Stream Number

MILLENNIUM PIPELINE COMPANY, LP

USGS Quadrangle:
Bolivar, NY 1965
Allentown, NY 1976

10/20/99	97-299	Sheet 31
Allegany	Rev #: 0	97299-A174

p:\1997\97299\permits\env\project files - monroeville\acoe s & w a size maps 16_35.apr, sheet 31 - bolivar & allentown quads

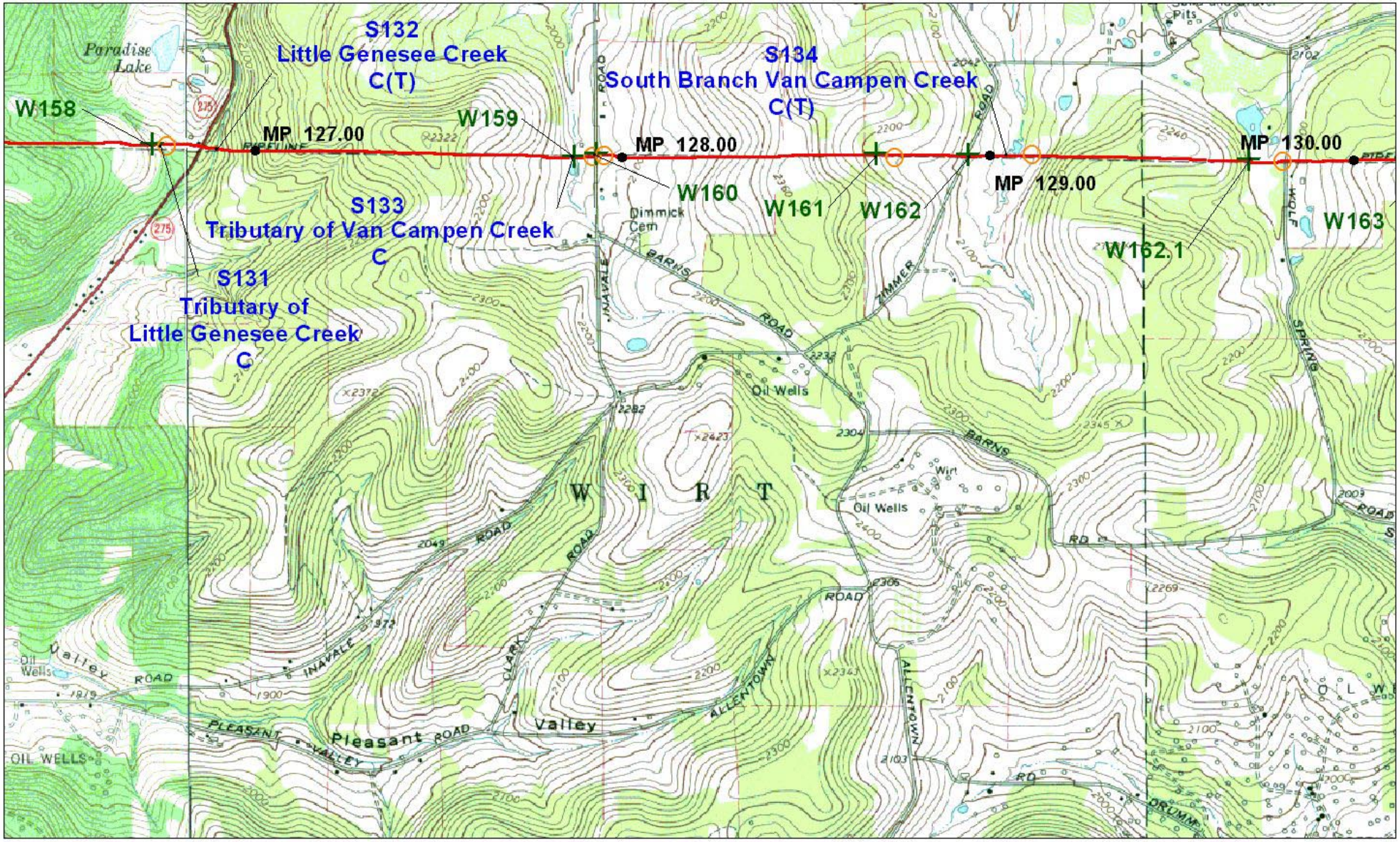

N

SCALE 1 : 24000

0.5 0 0.5 Kilometers

0.3 0 0.3 Miles

1000 0 1000 Feet

gai CONSULTANTS

LEGEND

	Pipeline Centerline	+	Wetland Begin
MP 45.00	Milepost	○	Wetland End
SH-10	DEC Regulated Wetland ID	W001	Wetland Number
Chautauqua Creek C	Waterbody Name and Classification	S001	Stream Number

MILLENNIUM PIPELINE COMPANY, LP

USGS Quadrangle:
Bolivar, NY 1965
Allentown, NY 1976

10/20/99	97-299	Sheet 32
Allegany	Rev #: 0	97299-A175

p:\1997\97299\permits\env\project files - monroeville\acoe s & w A size maps 16_35 apr, sheet 32 - bolivar & allentown quads

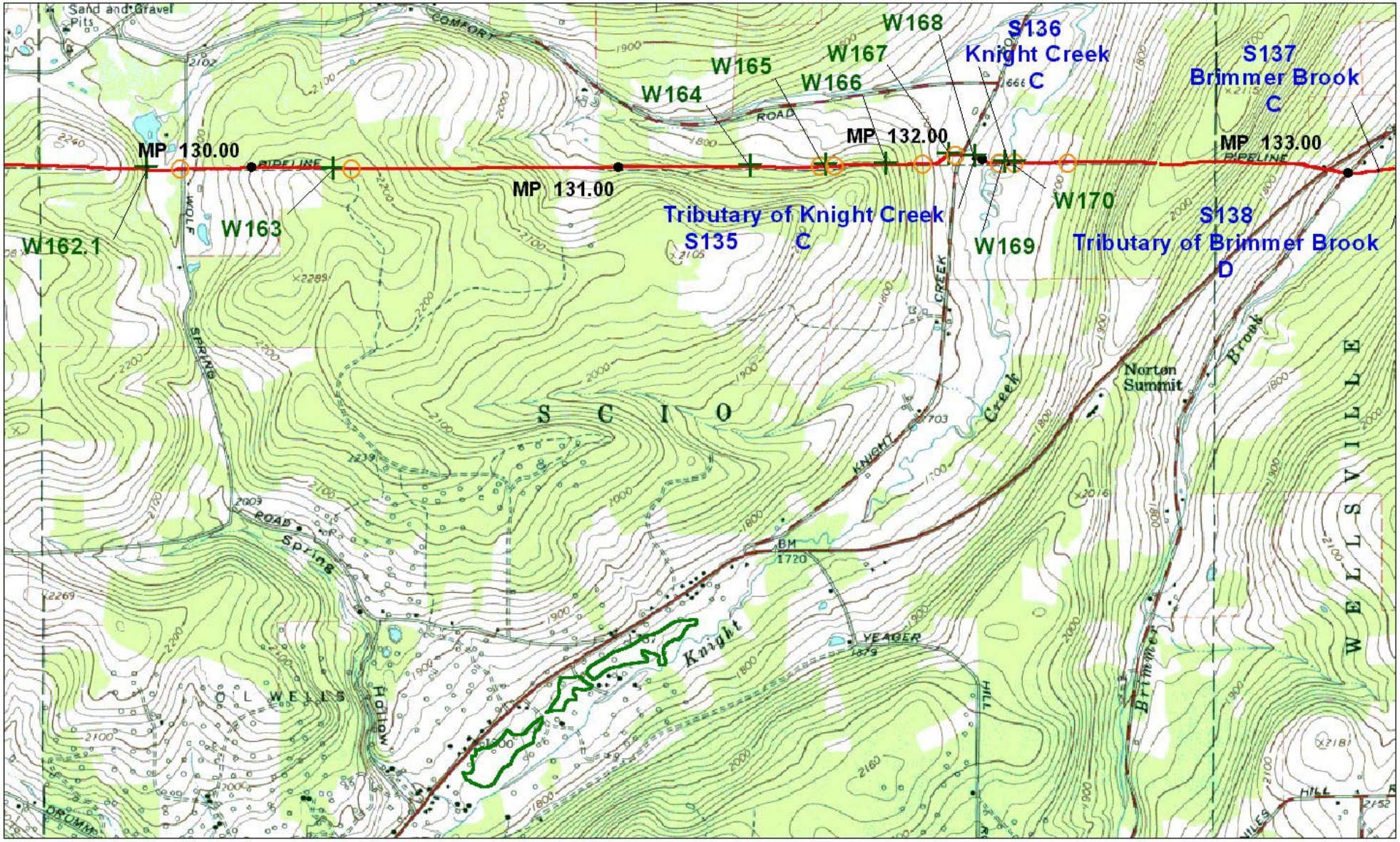

N

SCALE 1 : 24000

0.5 0 0.5 Kilometers

0.3 0 0.3 Miles

1000 0 1000 Feet

gai CONSULTANTS

LEGEND

	Pipeline Centerline	+	Wetland Begin
MP 45.00	Milepost	○	Wetland End
SH-10	DEC Regulated Wetland ID	W001	Wetland Number
Chautauqua Creek C	Waterbody Name and Classification	S001	Stream Number

MILLENNIUM PIPELINE COMPANY, LP

USGS Quadrangle:
Allentown, NY
1976

10/20/99	97-299	Sheet 33
Allegany	Rev #: 0	97299-A176

p:\1997\97299\permits\env\project files - monroeville\acoe s & w A size maps 16_35.apr, sheet 33 - allentown quad