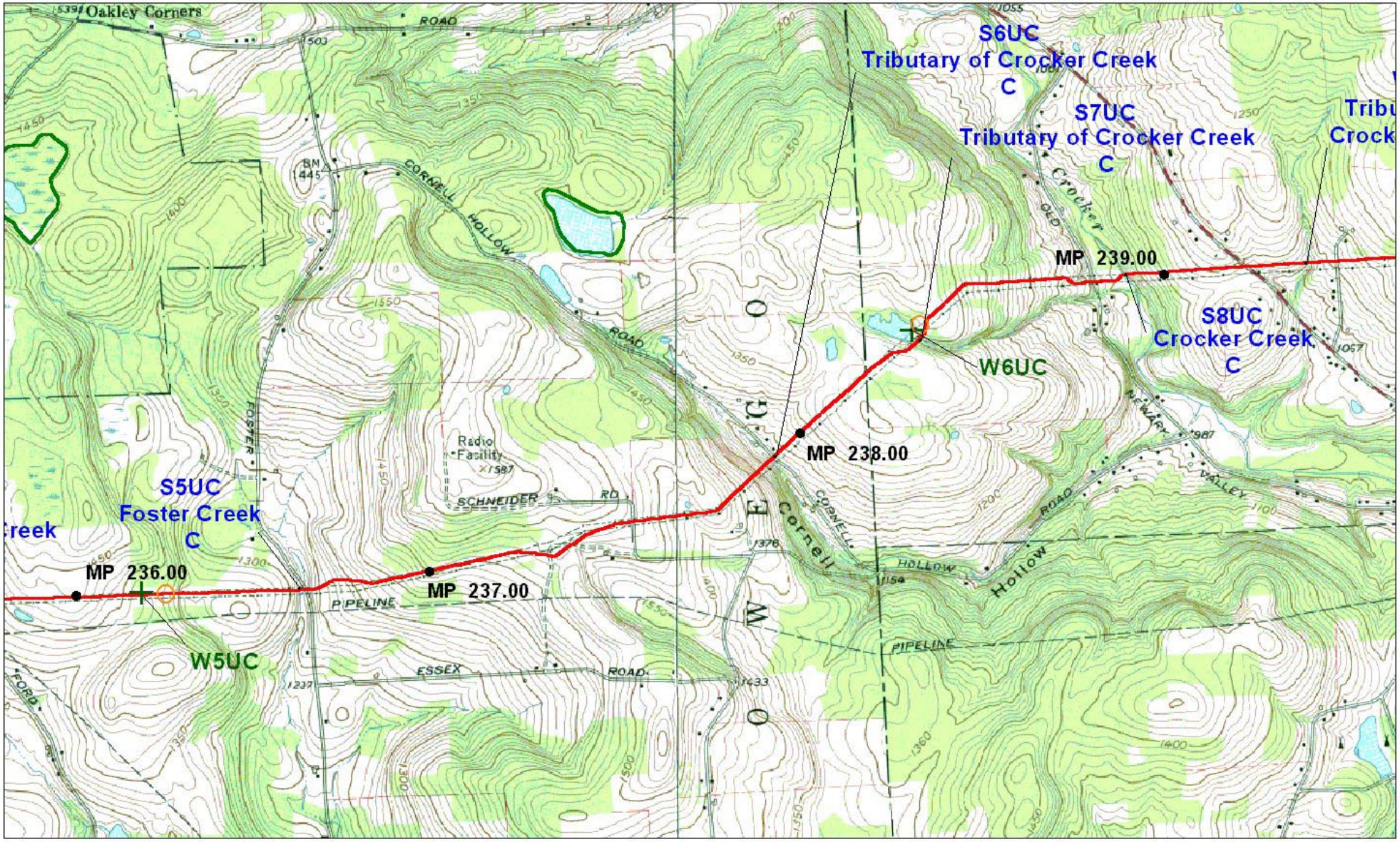

N

SCALE 1 : 24000

0.5 0 0.5 Kilometers

0.3 0 0.3 Miles

1000 0 1000 Feet

gai CONSULTANTS

LEGEND

	Pipeline Centerline	+	Wetland Begin
MP 45.00	Milepost	○	Wetland End
SH-10	DEC Regulated Wetland ID	W001	Wetland Number
Chautauqua Creek C	Waterbody Name and Classification	S001	Stream Number

MILLENNIUM PIPELINE COMPANY, LP

USGS Quadrangles
Newark Valley, NY 1976
Maine, NY 1976

10/20/99	97-299	Sheet 68
Tioga/ Broome	Rev #: 0	97299-A211

p:\1997\97299\permits\env\project files - monroeville\acoe s & w A size maps 66-74.apr, sheet 68 - newark valley & maine quads

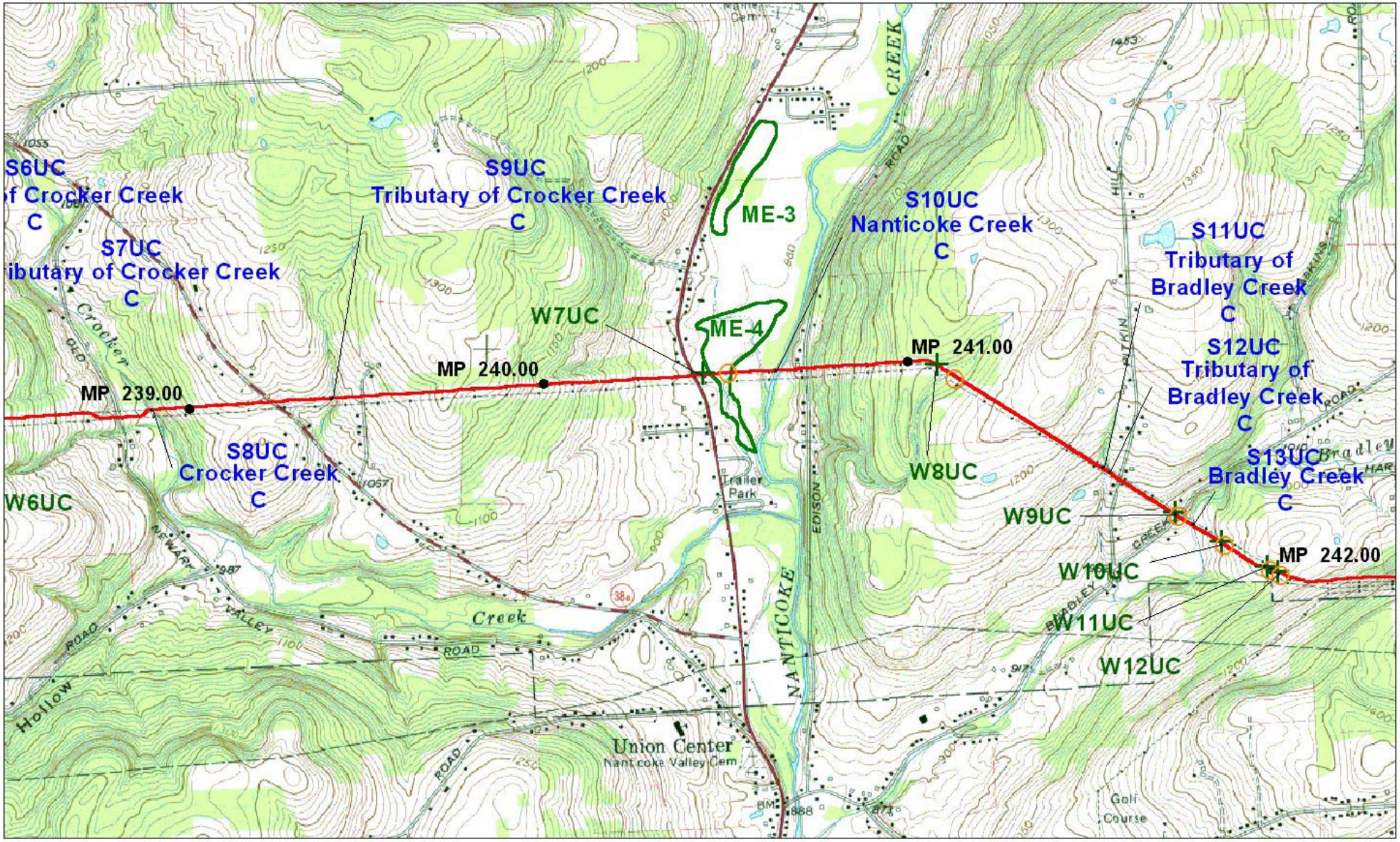

N

SCALE 1 : 24000

0.5 0 0.5 Kilometers

0.3 0 0.3 Miles

1000 0 1000 Feet

gai CONSULTANTS

LEGEND

	Pipeline Centerline	+	Wetland Begin
MP 45.00	Milepost	○	Wetland End
SH-10	DEC Regulated Wetland ID	W001	Wetland Number
Chautauqua Creek C	Waterbody Name and Classification	S001	Stream Number

MILLENNIUM PIPELINE COMPANY, LP

USGS Quadrangle:
Maine, NY
1976

10/20/99	97-299	Sheet 69
Broome	Rev #: 0	97299-A212

p:\1997\97299\permits\env\project files - monroeville\acoe s & w A size maps 66-74.apr, sheet 69 - maine quad

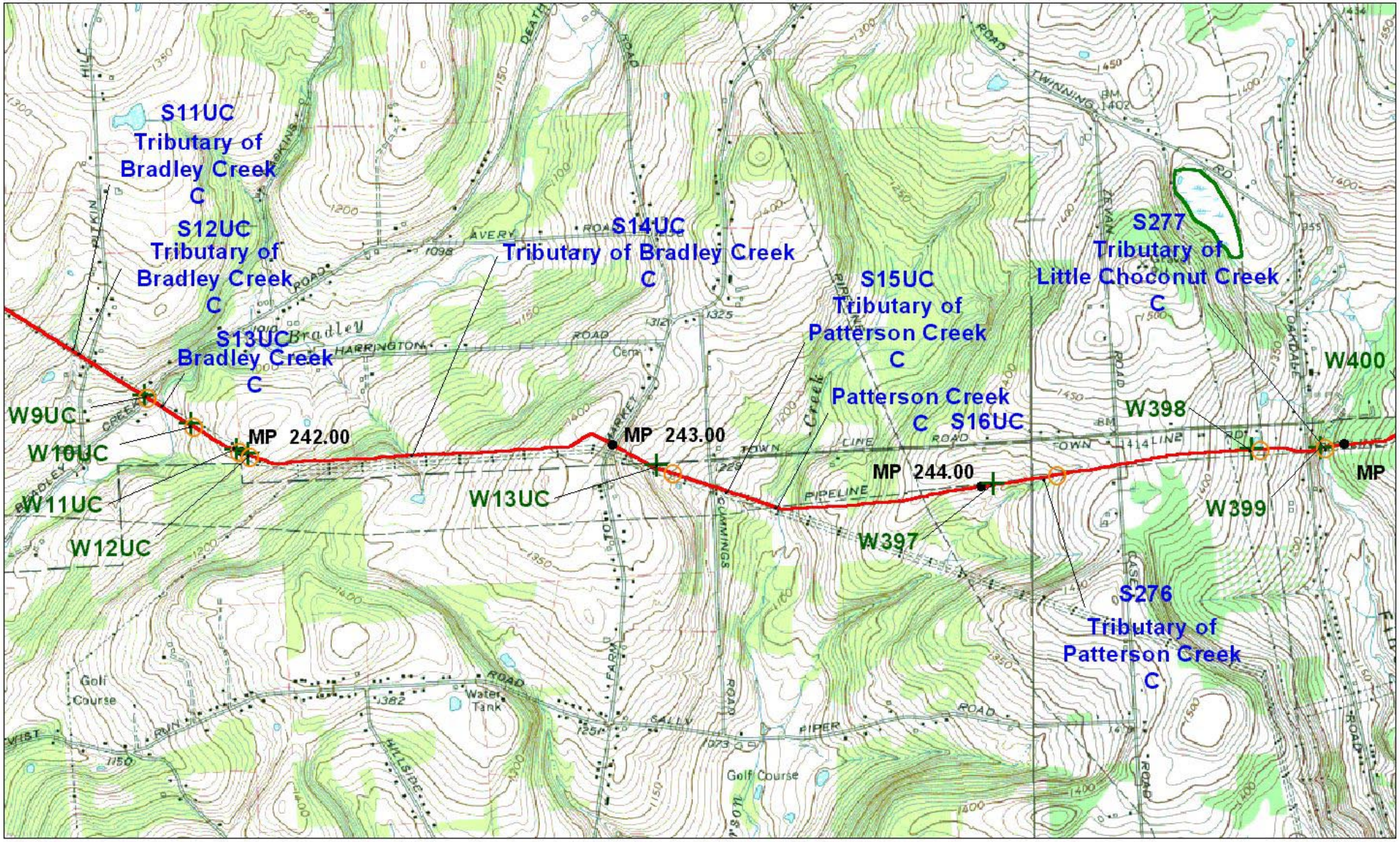

N

SCALE 1 : 24000

0.5 0 0.5 Kilometers

0.3 0 0.3 Miles

1000 0 1000 Feet

gai CONSULTANTS

LEGEND

	Pipeline Centerline	+	Wetland Begin
MP 45.00	Milepost	○	Wetland End
SH-10	DEC Regulated Wetland ID	W001	Wetland Number
Chautauqua Creek C	Waterbody Name and Classification	S001	Stream Number

MILLENNIUM PIPELINE COMPANY, LP

USGS Quadrangles:
Maine, NY 1976
Castle Creek, NY 1968

10/20/99	97-299	Sheet 70
Broome	Rev #: 0	97299-A213

p:\1997\97299\permits\env\project files - monroeville\acoe s & w A size maps 66-74.apr, sheet 70 - maine & castle creek quads

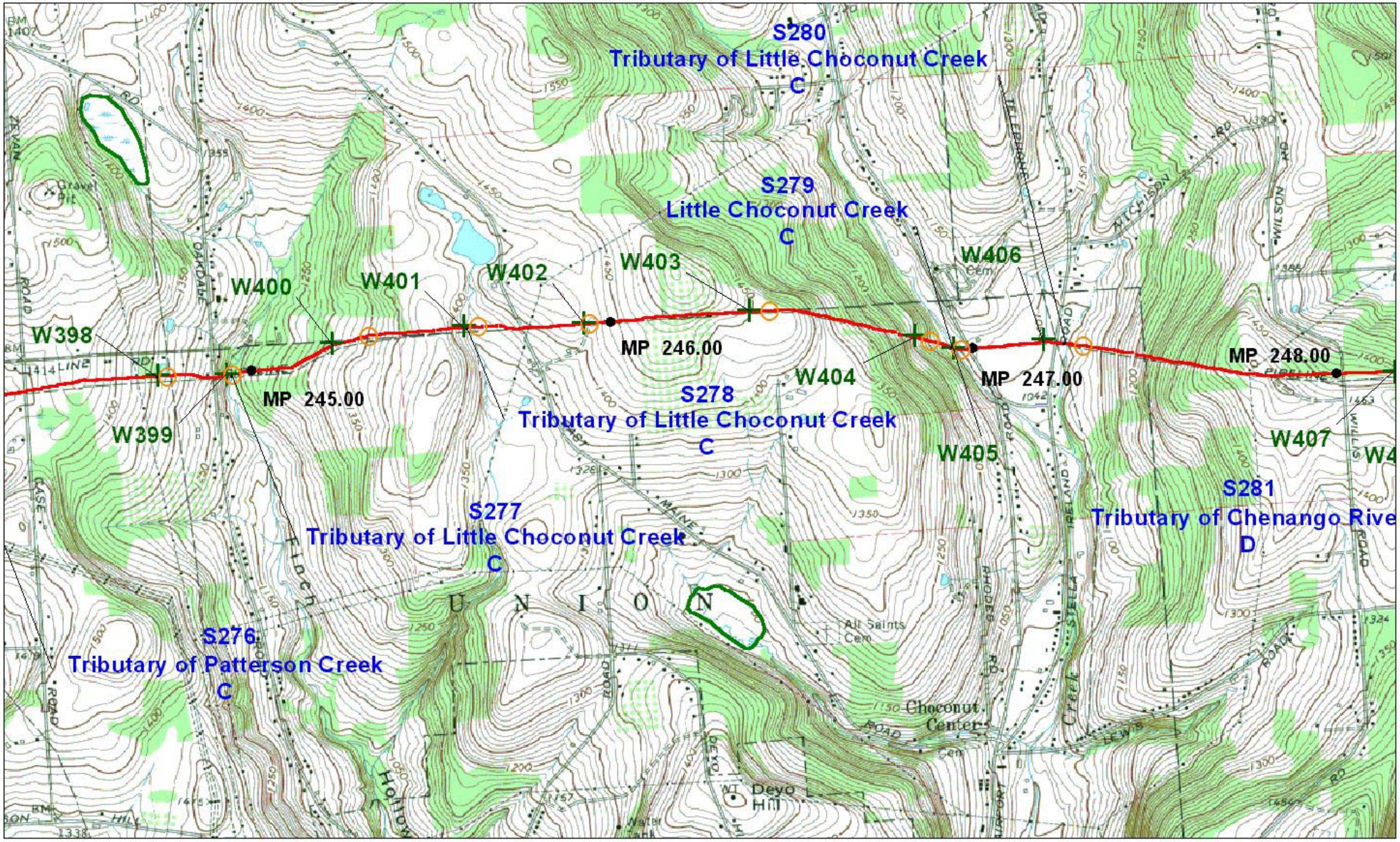

N

SCALE 1 : 24000

0.5 0 0.5 Kilometers

0.3 0 0.3 Miles

1000 0 1000 Feet

gai CONSULTANTS

LEGEND

	Pipeline Centerline	+	Wetland Begin
MP 45.00	Milepost	○	Wetland End
SH-10	DEC Regulated Wetland ID	W001	Wetland Number
Chautauqua Creek C	Waterbody Name and Classification	S001	Stream Number

MILLENNIUM PIPELINE COMPANY, LP

USGS Quadrangle:
Castle Creek, NY
1968

10/20/99	97-299	Sheet 71
Broome	Rev #: 0	97299-A214

p:\1997\97299\permits\env\project files - monroeville\acoe s & w A size maps 66-74.apr, sheet 71 - castle creek quad

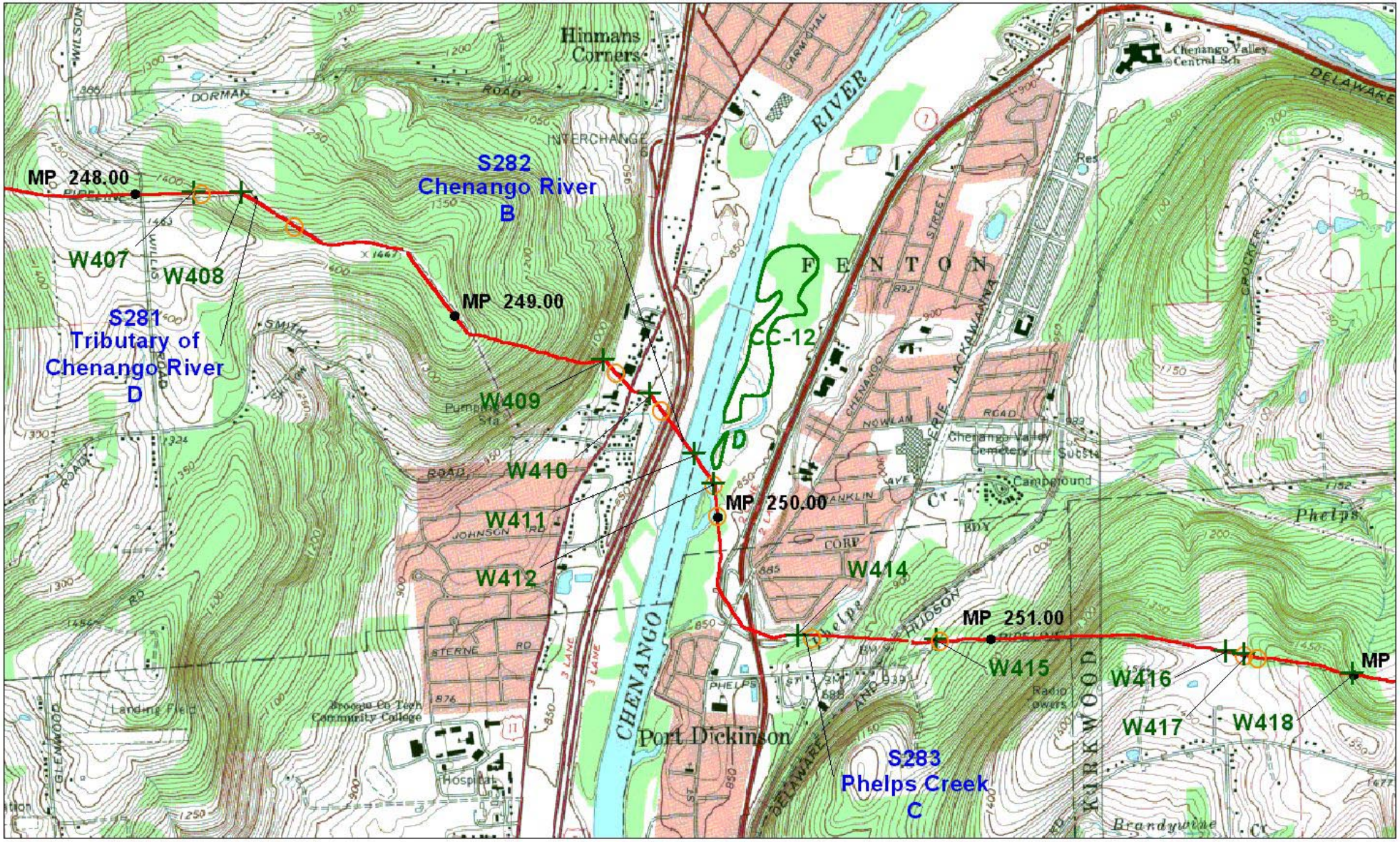

N

SCALE 1 : 24000

0.5 0 0.5 Kilometers

0.3 0 0.3 Miles

1000 0 1000 Feet

gai CONSULTANTS

LEGEND

	Pipeline Centerline	+	Wetland Begin
MP 45.00	Milepost	○	Wetland End
SH-10	DEC Regulated Wetland ID	W001	Wetland Number
Chautauqua Creek C	Waterbody Name and Classification	S001	Stream Number

MILLENNIUM PIPELINE COMPANY, LP

USGS Quadrangles:
Castle Creek, NY 1968
Chenango Forks, NY 1968

10/20/99	97-299	Sheet 72
Broome	Rev #: 0	97299-A215

p:\1997\97299\permits\env\project files - monroeville\acoe s & w A size maps 66-74 apr, sheet 72 - castle creek & chenango forks quads