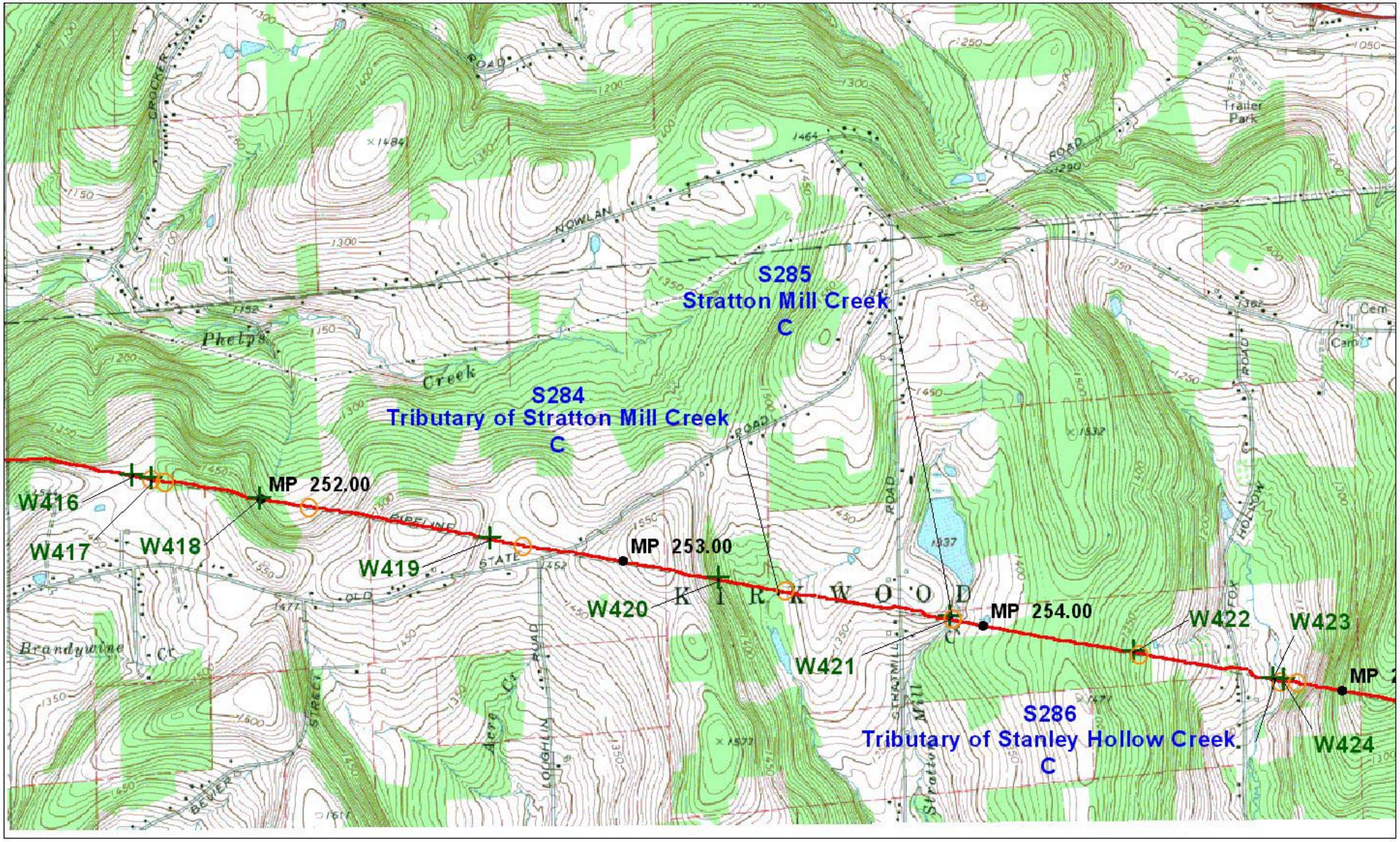

N

SCALE 1 : 24000

0.5 0 0.5 Kilometers

0.3 0 0.3 Miles

1000 0 1000 Feet

gai CONSULTANTS

LEGEND

	Pipeline Centerline	+	Wetland Begin
MP 45.00	Milepost	○	Wetland End
SH-10	DEC Regulated Wetland ID	W001	Wetland Number
Chautauqua Creek C	Waterbody Name and Classification	S001	Stream Number

MILLENNIUM PIPELINE COMPANY, LP

USGS Quadrangle: Chenango Forks, NY 1968

10/20/99	97-299	Sheet 73
Broome	Rev #: 0	97299-A216

p:\1997\97299\permits\env\project files - monroeville\acoe s & w A size maps 66-74 apr, sheet 73 - chenango forks quad

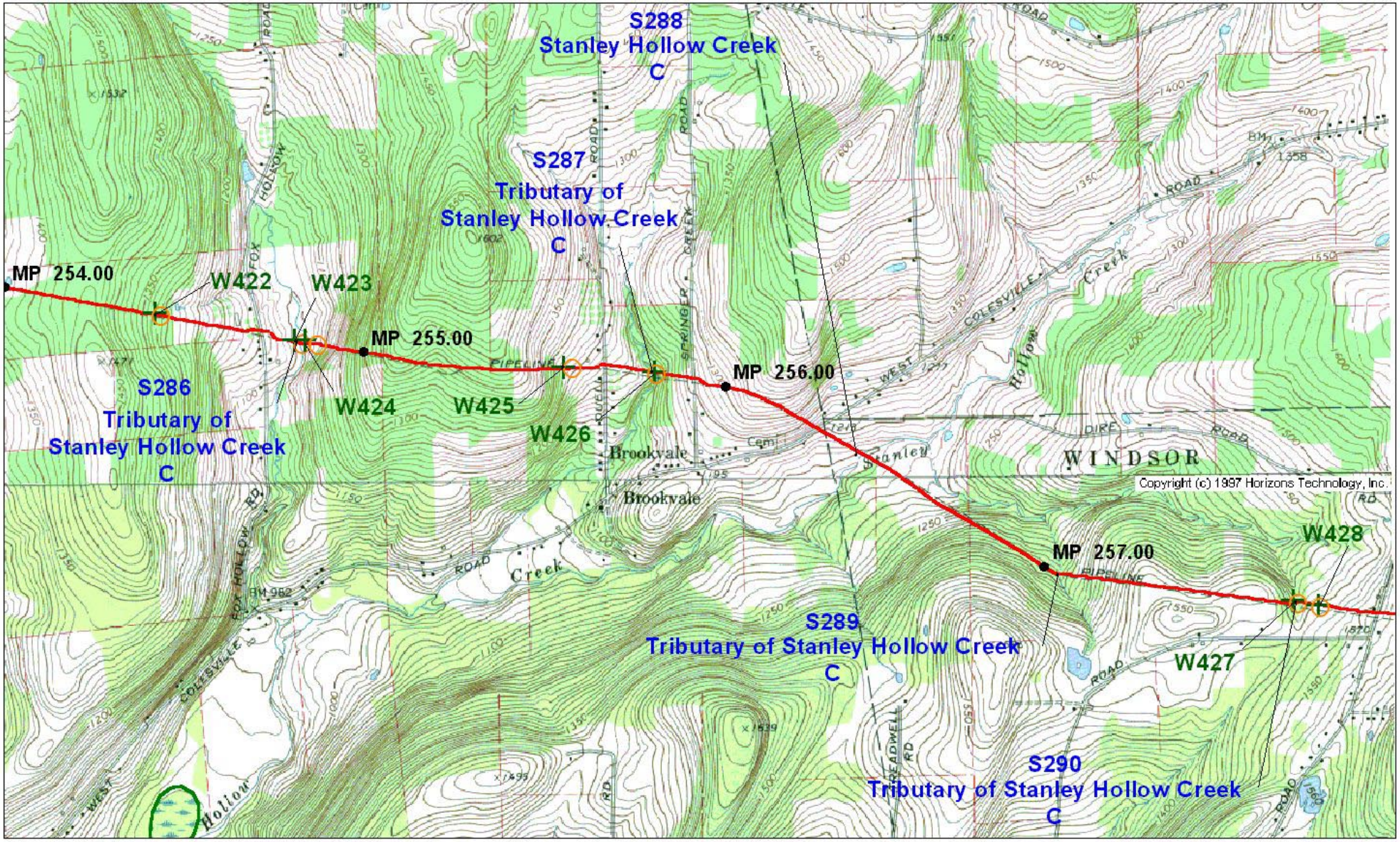

N

SCALE 1 : 24000

0.5 0 0.5 Kilometers

0.3 0 0.3 Miles

1000 0 1000 Feet

gai CONSULTANTS

LEGEND

	Pipeline Centerline	+	Wetland Begin
MP 45.00	Milepost	○	Wetland End
SH-10	DEC Regulated Wetland ID	W001	Wetland Number
Chautauqua Creek C	Waterbody Name and Classification	S001	Stream Number

MILLENNIUM PIPELINE COMPANY, LP

USGS Quadrangles:
Chenango Forks, NY 1968
Binghamton East, NY 1976

10/20/99	97-299	Sheet 74
Broome	Rev #: 0	97299-A217

p:\1997\97299\permits\env\project files - monroeville\acoe s & w A size maps 66-74.apr, sheet 74 - chenango forks & binghamton east quads

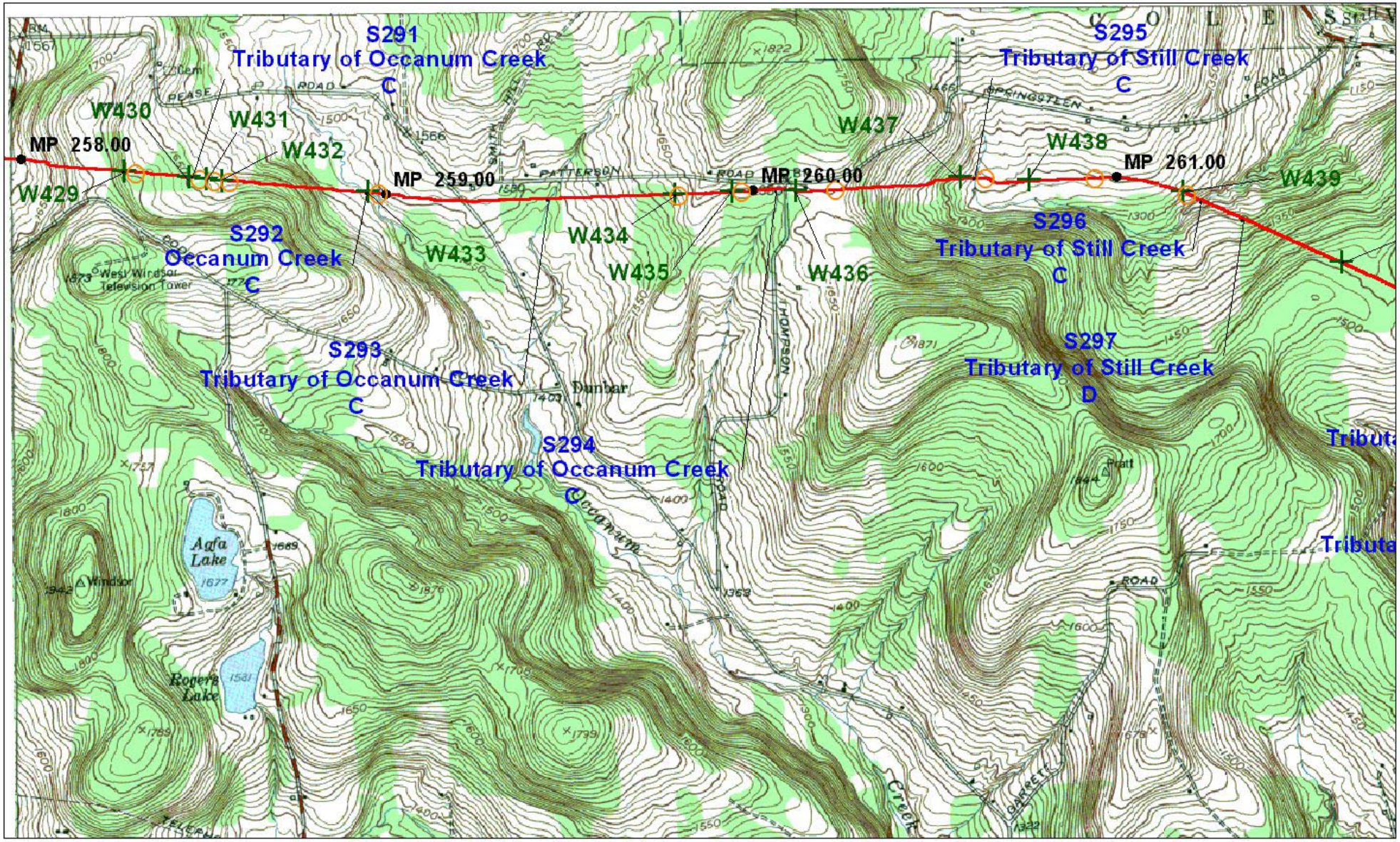

N

SCALE 1 : 24000

0.5 0 0.5 Kilometers

0.3 0 0.3 Miles

1000 0 1000 Feet

gai CONSULTANTS

LEGEND

	Pipeline Centerline	+	Wetland Begin
MP 45.00	Milepost	○	Wetland End
SH-10	DEC Regulated Wetland ID	W001	Wetland Number
Chautauqua Creek C	Waterbody Name and Classification	S001	Stream Number

MILLENNIUM PIPELINE COMPANY, LP

USGS Quadrangle:
Windsor, NY
1952

10/20/99	97-299	Sheet 75
Broome	Rev #: 0	97299-A218

p:\1997\97299\permits\env\project files - monroeville\acoe s & w A size maps 75-81.apr, sheet 75 - windsor quad

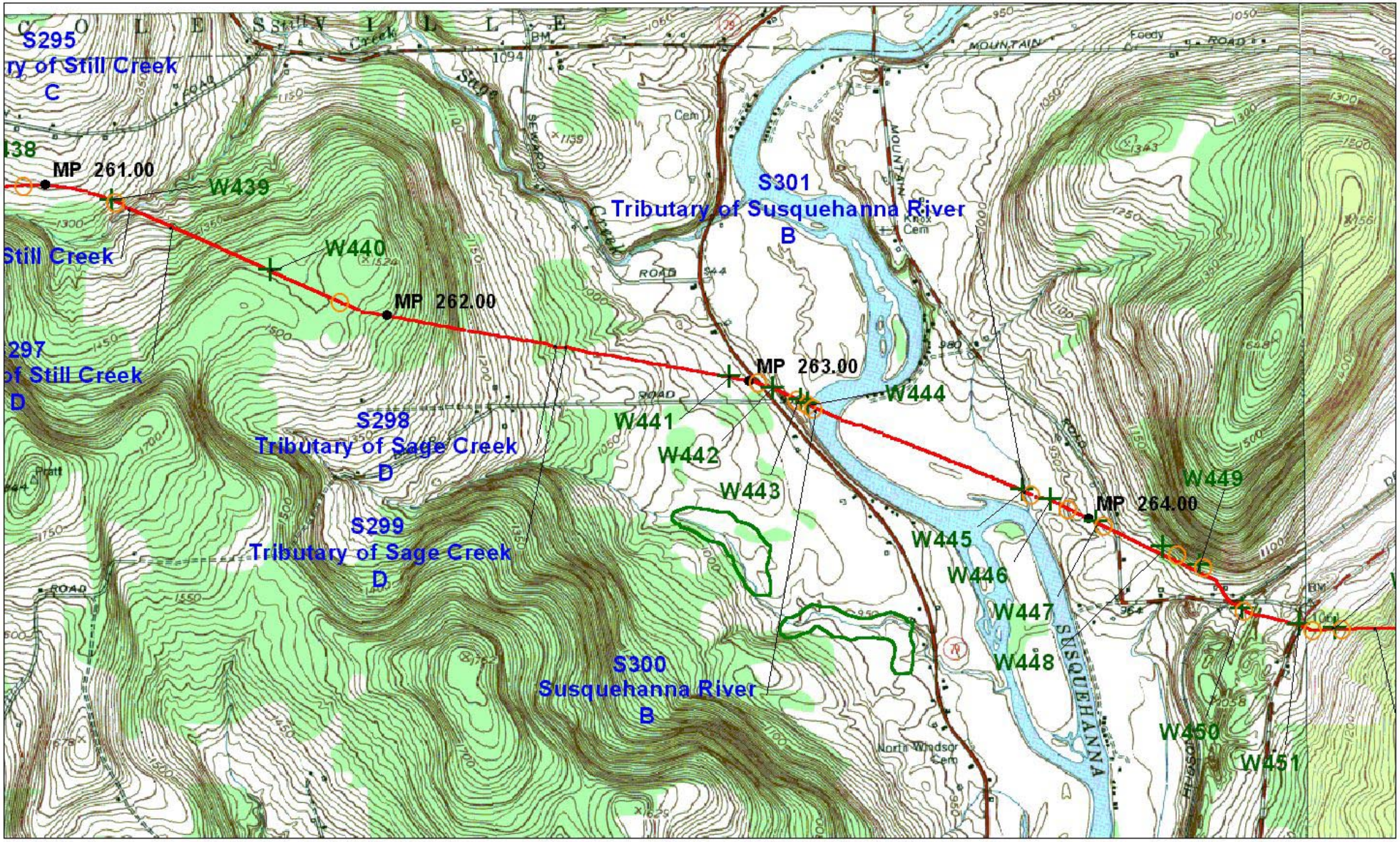

N

SCALE 1 : 24000

0.5 0 0.5 Kilometers

0.3 0 0.3 Miles

1000 0 1000 Feet

GAI CONSULTANTS

LEGEND

	Pipeline Centerline	+	Wetland Begin
MP 45.00	Milepost	○	Wetland End
SH-10	DEC Regulated Wetland ID	W001	Wetland Number
Chautauqua Creek C	Waterbody Name and Classification	S001	Stream Number

MILLENNIUM PIPELINE COMPANY, LP

USGS Quadrangles:
Windsor, NY 1952
Gulf Summit, NY 1952

10/20/99	97-299	Sheet 76
Broome	Rev #: 0	97299-A219

p:\1997\97299\permits\env\project files - monroeville\acoe s & w A size maps 75-81.apr; sheet 76 - windsor & gulf summit quads

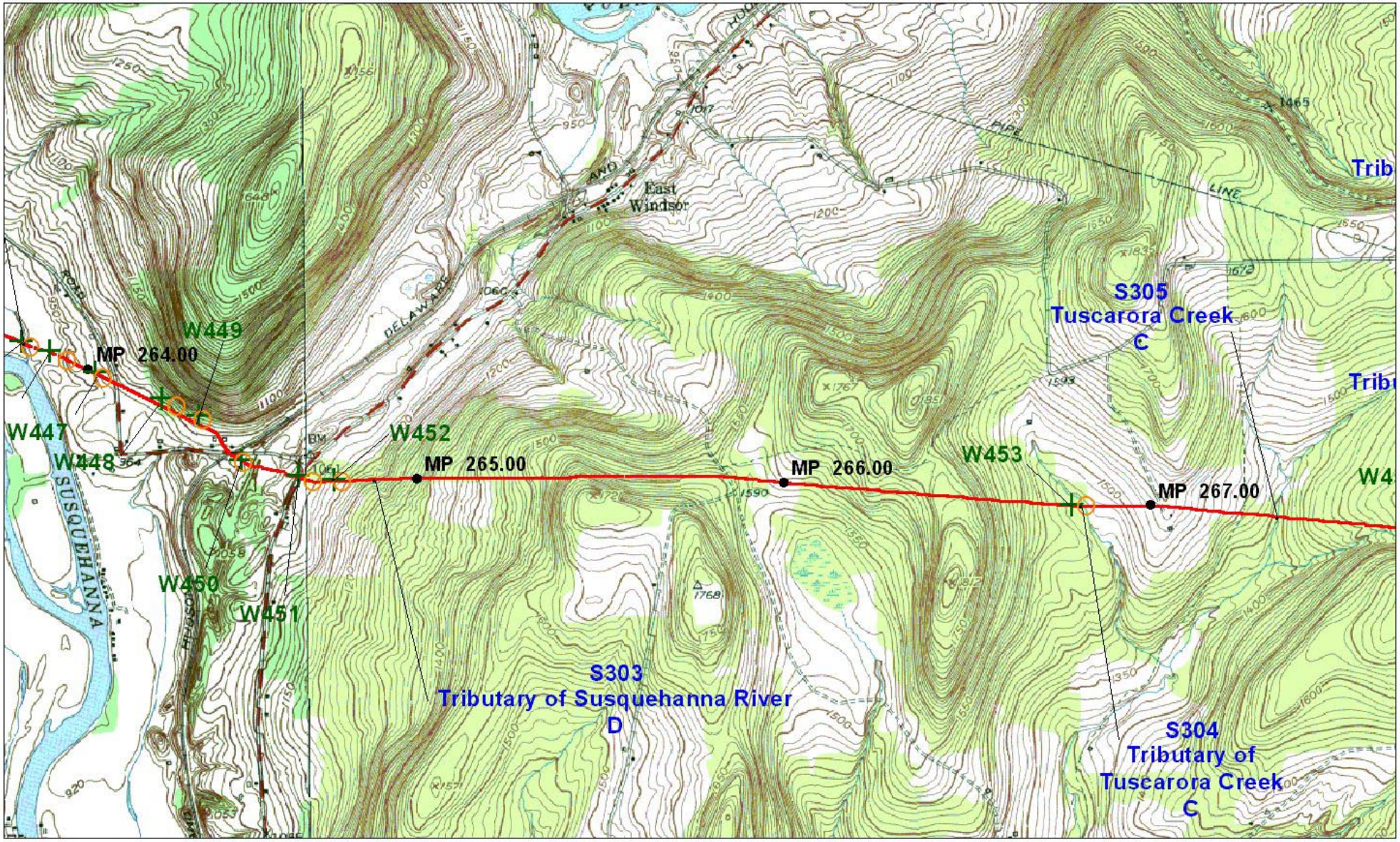

N

SCALE 1 : 24000

0.5 0 0.5 Kilometers

0.3 0 0.3 Miles

1000 0 1000 Feet

gai CONSULTANTS

LEGEND

	Pipeline Centerline	+	Wetland Begin
MP 45.00	Milepost	○	Wetland End
SH-10	DEC Regulated Wetland ID	W001	Wetland Number
Chautauqua Creek C	Waterbody Name and Classification	S001	Stream Number

MILLENNIUM PIPELINE COMPANY, LP

USGS Quadrangles:
Windsor, NY 1952
Gulf Summit, NY 1952

10/20/99	97-299	Sheet 77
Broome	Rev #: 0	97299-A220

p:\1997\97299\permits\env\project files - monroeville\acoe s & w A size maps 75-81.apr, sheet 77 - windsor & gulf summit quads