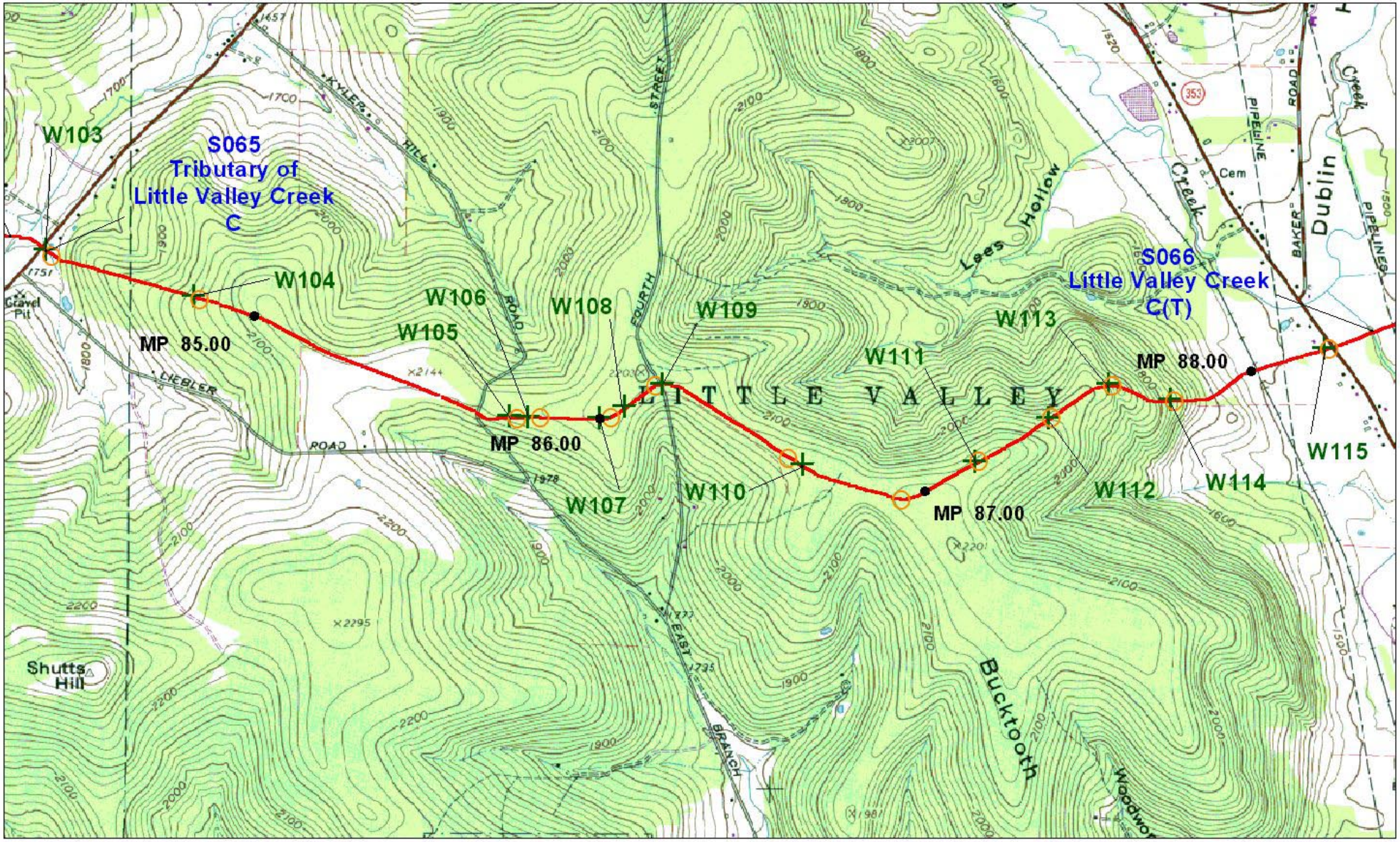

N

SCALE 1 : 24000

0.5 0 0.5 Kilometers

0.3 0 0.3 Miles

1000 0 1000 Feet

gai CONSULTANTS

LEGEND

	Pipeline Centerline	+	Wetland Begin
MP 45.00	Milepost	○	Wetland End
SH-10	DEC Regulated Wetland ID	W001	Wetland Number
Chautauqua Creek C	Waterbody Name and Classification	S001	Stream Number

MILLENNIUM PIPELINE COMPANY, LP

USGS Quadrangle:
Little Valley, NY
1979

10/20/99	97-299	Sheet 19
Cattaraugus	Rev #: 0	97299-A162

p:\1997\97299\permits\env\project files - monroeville\acoe s & w A size maps 16_35.apr; sheet 19 - little valley quad

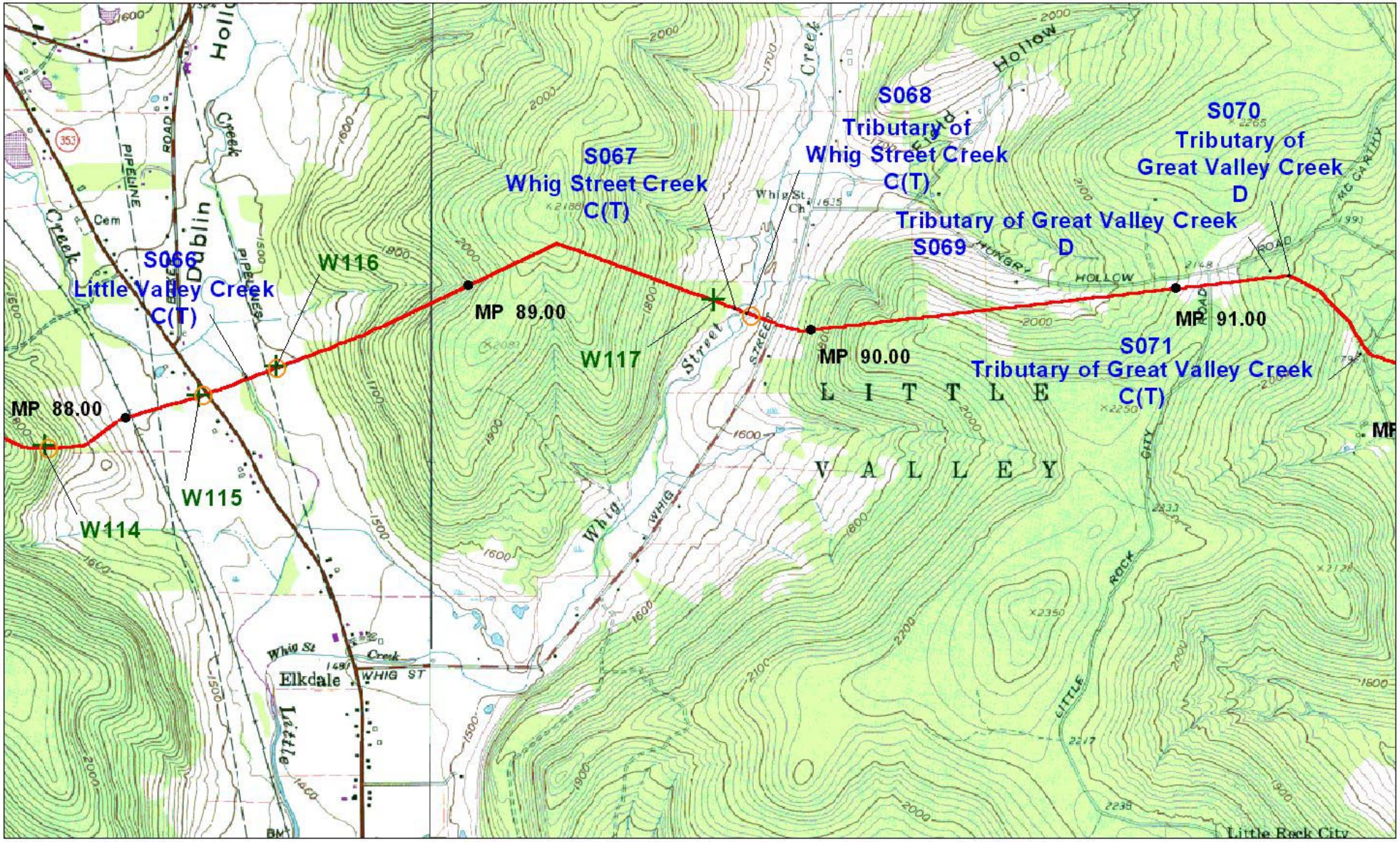

N

SCALE 1 : 24000

0.5 0 0.5 Kilometers

0.3 0 0.3 Miles

1000 0 1000 Feet

gai CONSULTANTS

LEGEND

	Pipeline Centerline	+	Wetland Begin
MP 45.00	Milepost	○	Wetland End
SH-10	DEC Regulated Wetland ID	W001	Wetland Number
Chautauqua Creek C	Waterbody Name and Classification	S001	Stream Number

MILLENNIUM PIPELINE COMPANY, LP

USGS Quadrangle:
Little Valley, NY 1979
Salamanca, NY 1961

10/20/99	97-299	Sheet 20
Cattaraugus	Rev #: 0	97299-A163

p:\1997\97299\permits\env\project files - monroeville\acoe s & w A size maps 16_35.apr; sheet 20 - little valley & salamanca quads

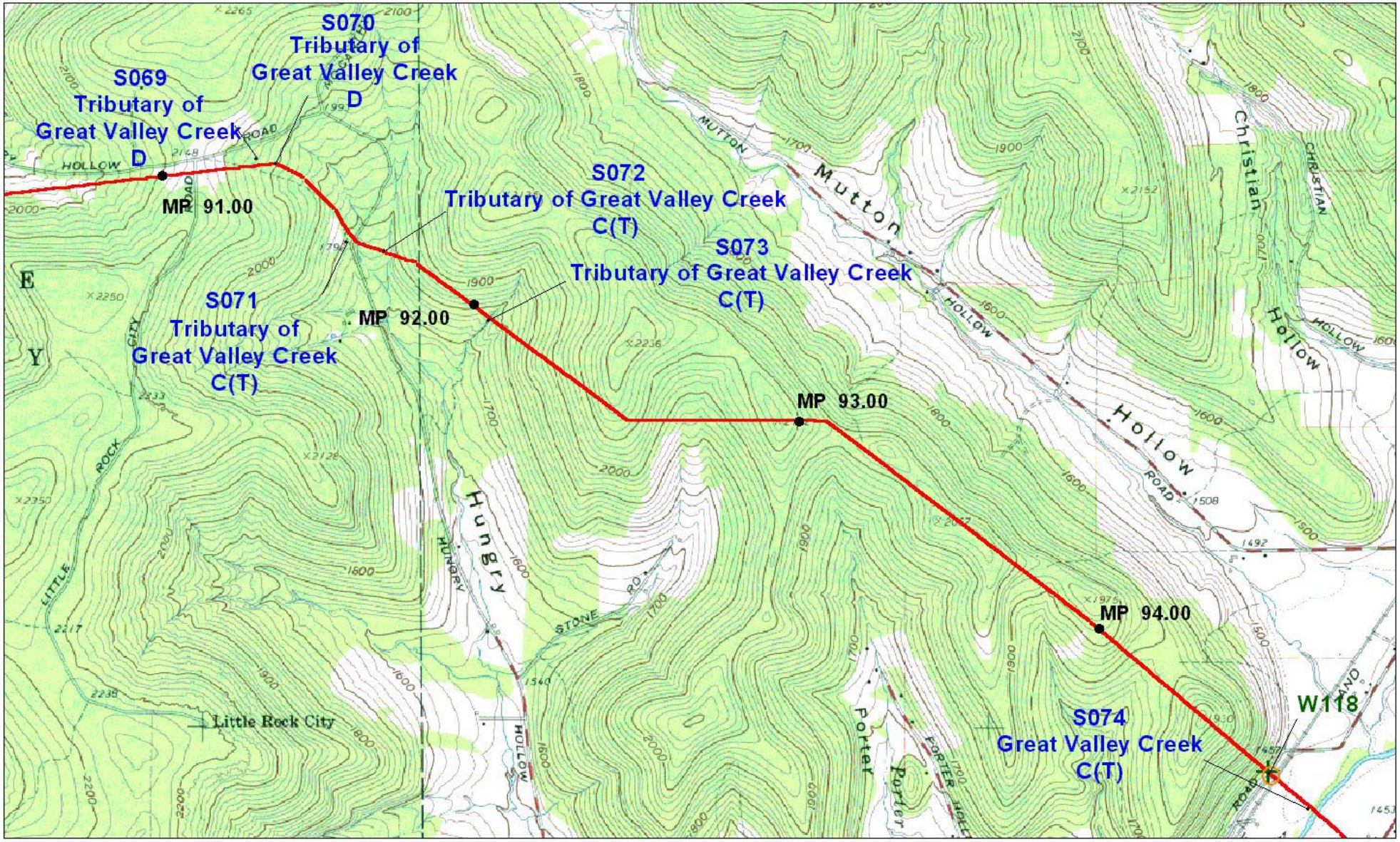

N

SCALE 1 : 24000

0.5 0 0.5 Kilometers

0.3 0 0.3 Miles

1000 0 1000 Feet

gai CONSULTANTS

LEGEND

	Pipeline Centerline	+	Wetland Begin
MP 45.00	Milepost	○	Wetland End
SH-10	DEC Regulated Wetland ID	W001	Wetland Number
Chautauqua Creek C	Waterbody Name and Classification	S001	Stream Number

MILLENNIUM PIPELINE COMPANY, LP

USGS Quadrangle:
Salamanca, NY
1961

10/20/99	97-299	Sheet 21
Cattaraugus	Rev #: 0	97299-A164

p:\1997\97299\permits\env\project files - monroeville\acoe s & w a size maps 16_35 apr, sheet 21 - salamanca quad

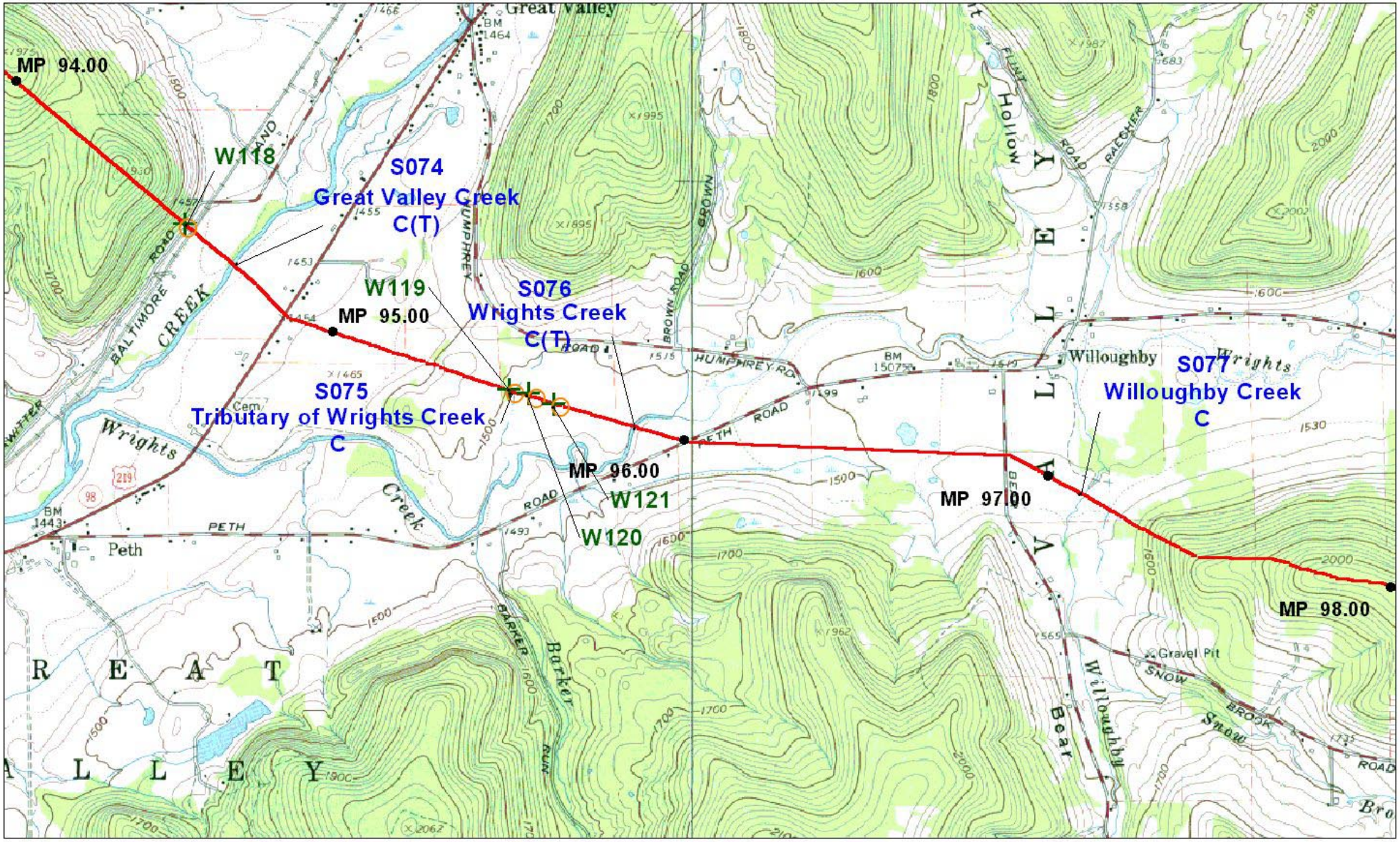

N

SCALE 1 : 24000

0.5 0 0.5 Kilometers

0.3 0 0.3 Miles

1000 0 1000 Feet

gai CONSULTANTS

LEGEND

	Pipeline Centerline	+	Wetland Begin
MP 45.00	Milepost	○	Wetland End
SH-10	DEC Regulated Wetland ID	W001	Wetland Number
Chautauqua Creek C	Waterbody Name and Classification	S001	Stream Number

MILLENNIUM PIPELINE COMPANY, LP

USGS Quadrangle:
Salamanca, NY 1961
Humphrey, NY 1961

10/20/99	97-299	Sheet 22
Cattaraugus	Rev #: 0	97299-A165

p:\1997\97299\permits\env\project files - monroeville\acoe s & w A size maps 16_35 apr, sheet 22 - salamanca & humphrey quads

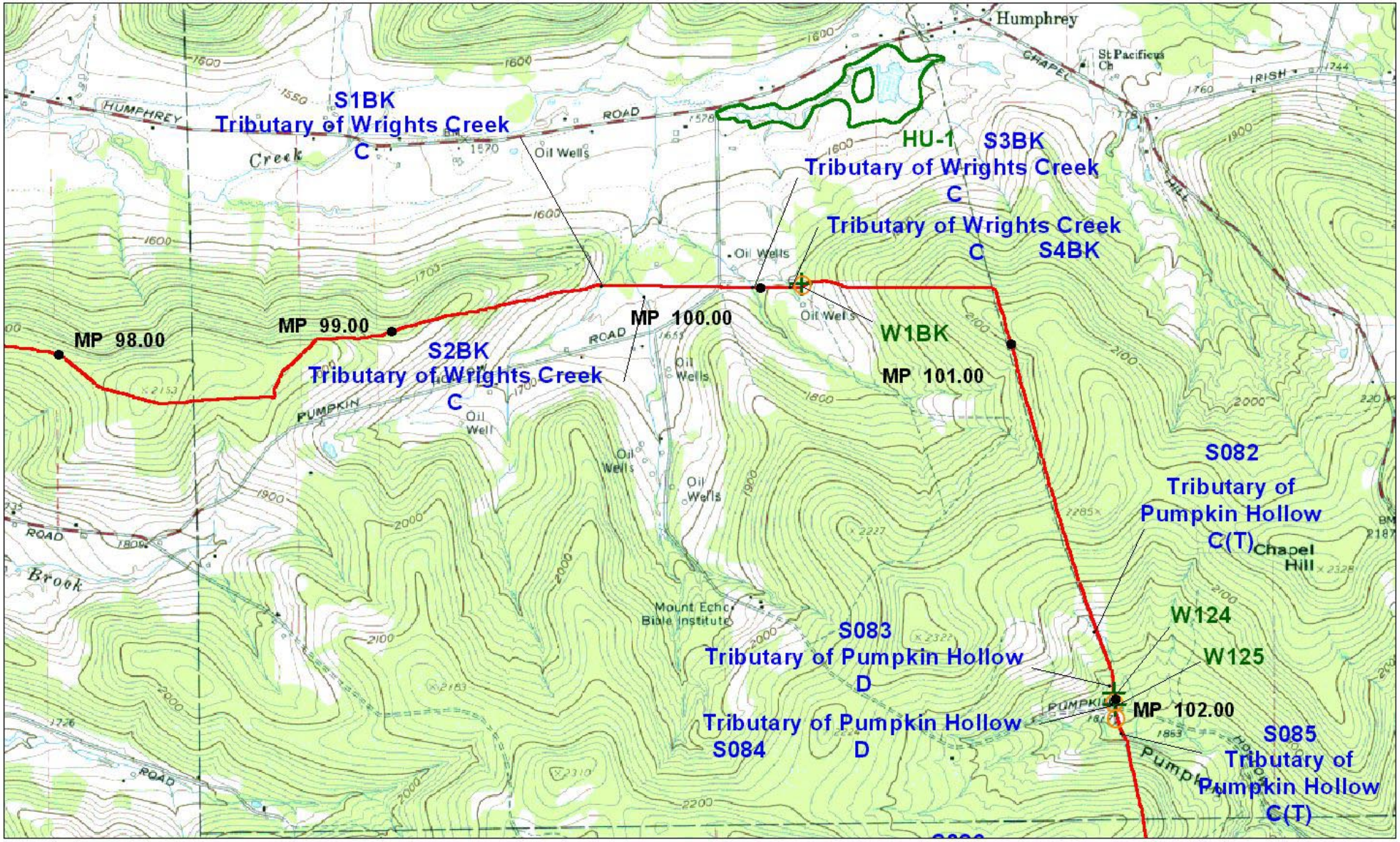

N

SCALE 1 : 24000

0.5 0 0.5 Kilometers

0.3 0 0.3 Miles

1000 0 1000 Feet

gai CONSULTANTS

LEGEND

	Pipeline Centerline	+	Wetland Begin
MP 45.00	Milepost	○	Wetland End
SH-10	DEC Regulated Wetland ID	W001	Wetland Number
Chautauqua Creek C	Waterbody Name and Classification	S001	Stream Number

MILLENNIUM PIPELINE COMPANY, LP

USGS Quadrangle:
Humphrey, NY
1961

10/20/99	97-299	Sheet 23
Cattaraugus	Rev #: 0	97299-A166

p:\1997\97299\permits\env\project files - monroeville\acoe s & w A size maps 16_35.apr; sheet 23 - humphrey quad