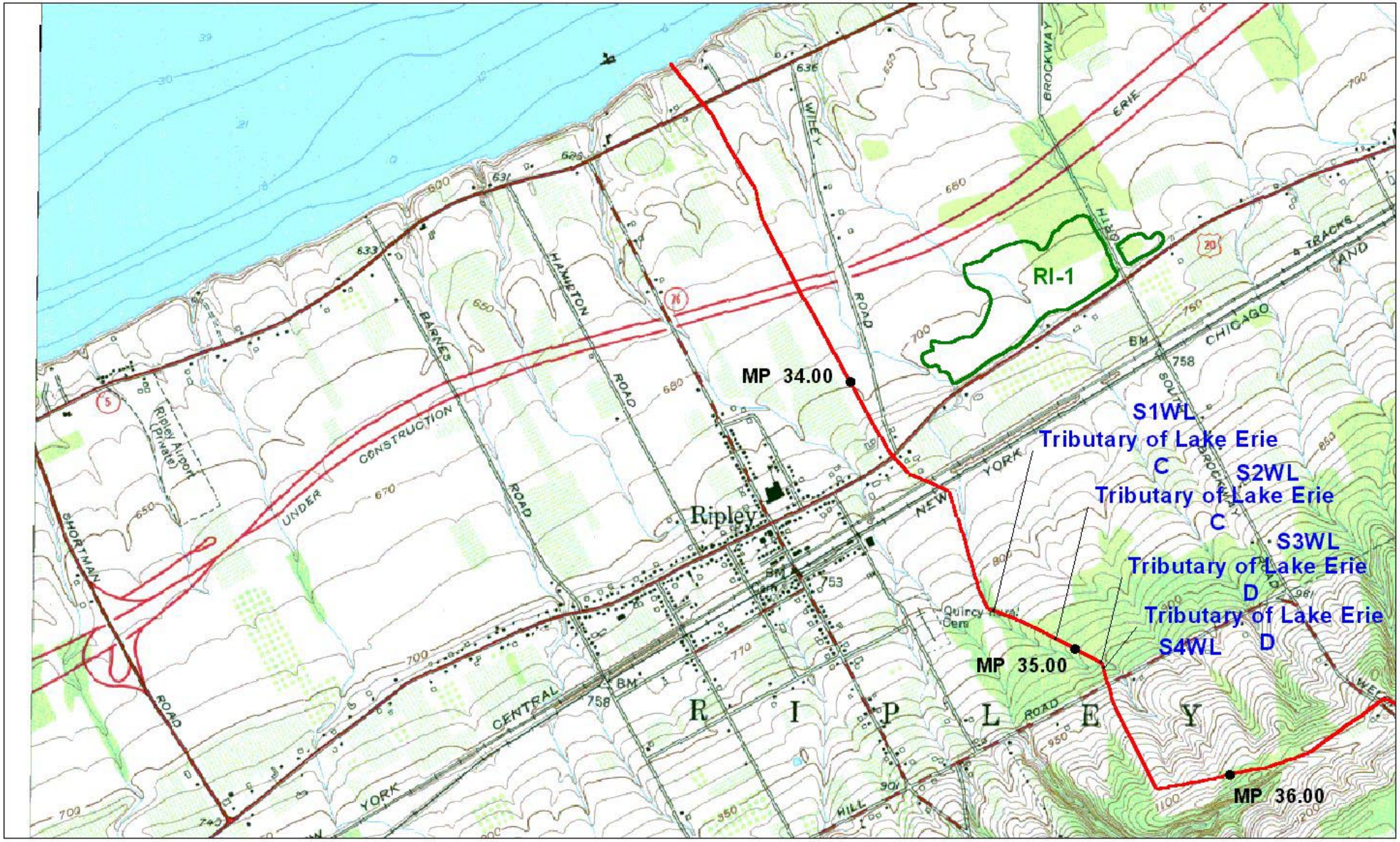

N

SCALE 1 : 24000

0.5 0 0.5 Kilometers

0.3 0 0.3 Miles

1000 0 1000 Feet

gai CONSULTANTS

LEGEND

	Pipeline Centerline	+	Wetland Begin
MP 45.00	Milepost	○	Wetland End
SH-10	DEC Regulated Wetland ID	W001	Wetland Number
Chautauqua Creek C	Waterbody Name and Classification	S001	Stream Number

MILLENNIUM PIPELINE COMPANY, LP

USGS Quadrangle:
Ripley, NY
1954

10/20/99	97-299	Sheet 01
Chautauqua	Rev #: 0	97299-A144

p:\1997\97299\permits\env\project files - monroeville\acoe s & w a size maps 01_15 apr. sheet 01 - ripley quad

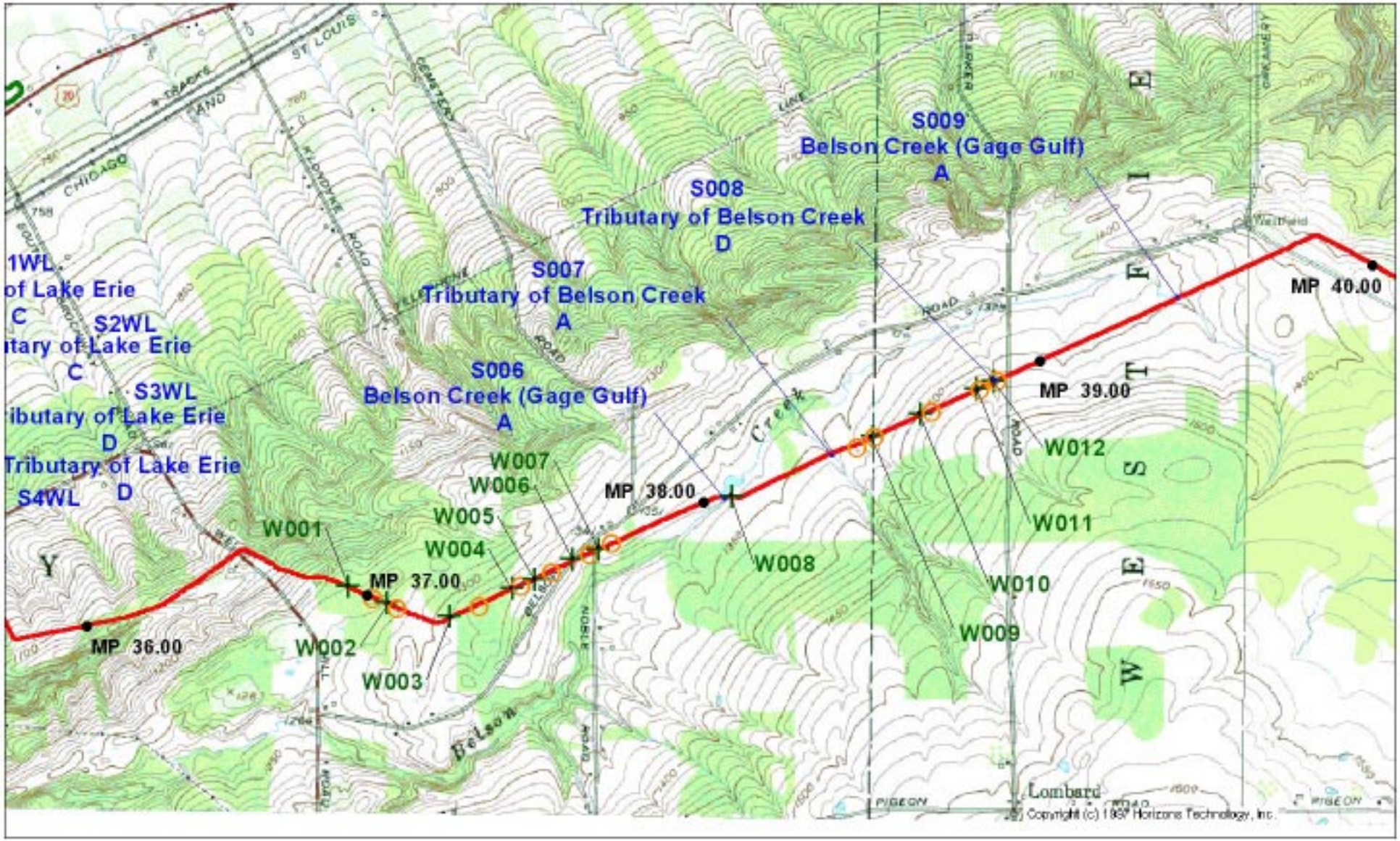

N

SCALE 1 : 24000

0.5 0 0.5 Kilometers

0.3 0 0.3 Miles

1000 0 1000 Feet

gai CONSULTANTS

LEGEND

	Pipeline Centerline		Wetland Begin
MP 45.00	Milepost		Wetland End
SH-10	DEC Regulated Wetland ID	W001	Wetland Number
Chautauqua Creek C	Waterbody Name and Classification	S001	Stream Number

MILLENNIUM PIPELINE COMPANY, LP

USGS Quadrangles:
Ripley, NY 1954
Westfield, NY 1954

10/20/99	97-299	Sheet 02
Chautauqua	Rev #: 0	97299-A145

p:\1997\97299\permits\env\project files - monroeville\acoe s & w A size maps 01_15.apr; sheet 02 - ripley & westfield quads

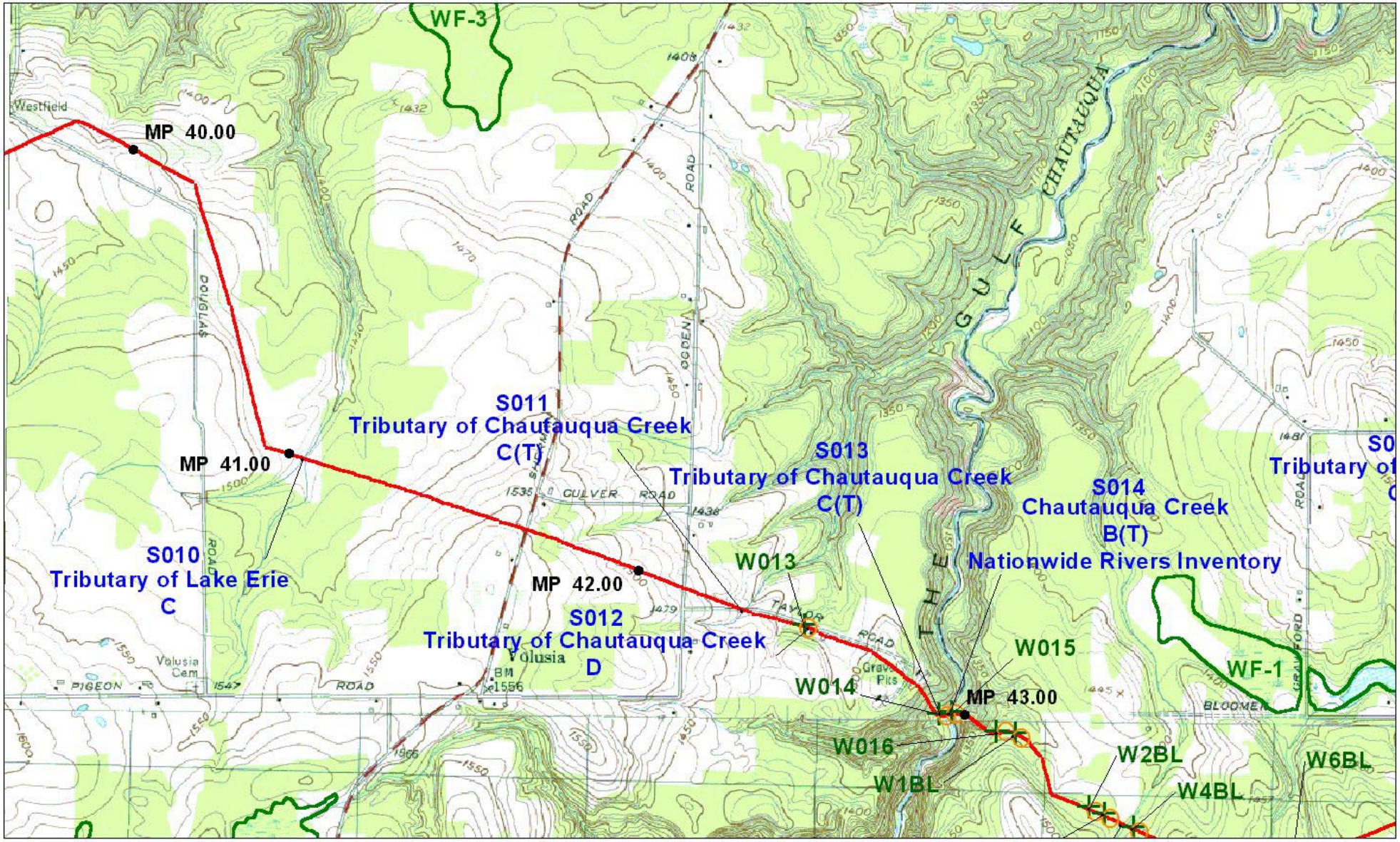

N

SCALE 1 : 24000

0.5 0 0.5 Kilometers

0.3 0 0.3 Miles

1000 0 1000 Feet

GAI CONSULTANTS

LEGEND

	Pipeline Centerline	+	Wetland Begin
MP 45.00	Milepost	○	Wetland End
SH-10	DEC Regulated Wetland ID	W001	Wetland Number
Chautauqua Creek C	Waterbody Name and Classification	S001	Stream Number

MILLENNIUM PIPELINE COMPANY, LP

USGS Quadrangles:
Westfield, NY 1954
Sherman, NY 1954

10/20/99	97-299	Sheet 03
Chautauqua	Rev #: 0	97299-A146

p:\1997\97299\permits\env\project files - monroeville\acoe s & w a size maps 01_15 apr, sheet 03 - westfield & sherman quads

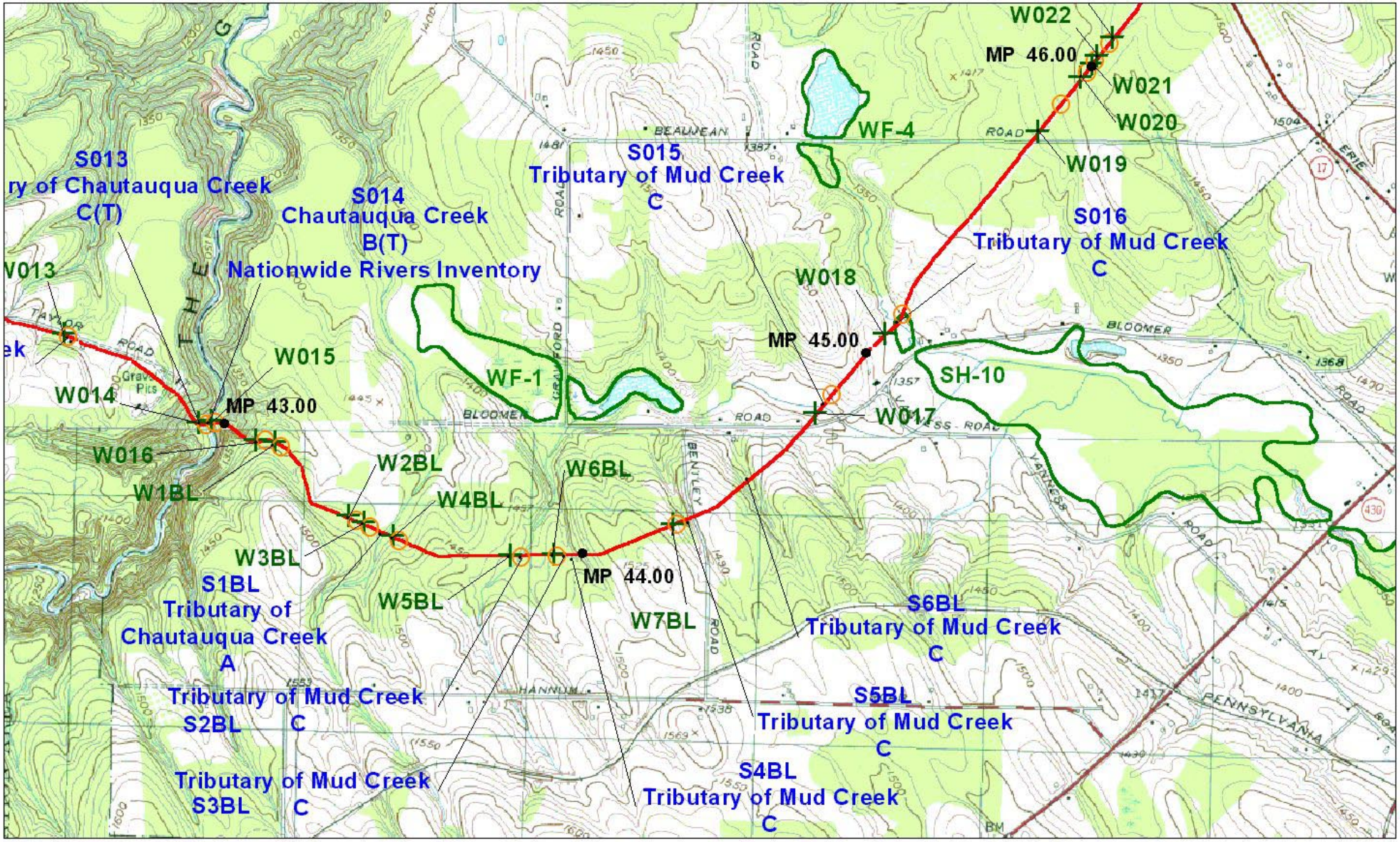

N

SCALE 1 : 24000

0.5 0 0.5 Kilometers

0.3 0 0.3 Miles

1000 0 1000 Feet

gai CONSULTANTS

LEGEND

	Pipeline Centerline	+	Wetland Begin
MP 45.00	Milepost	○	Wetland End
SH-10	DEC Regulated Wetland ID	W001	Wetland Number
Chautauqua Creek C	Waterbody Name and Classification	S001	Stream Number

MILLENNIUM PIPELINE COMPANY, LP

USGS Quadrangles:
Westfield, NY 1954
Sherman, NY 1954

10/20/99	97-299	Sheet 04
Chautauqua	Rev #: 0	97299-A147

p:\1997\97299\permits\env\project files - monroeville\acoe s & w A size maps 01_15.apr; sheet 04 - westfield & sherman quads

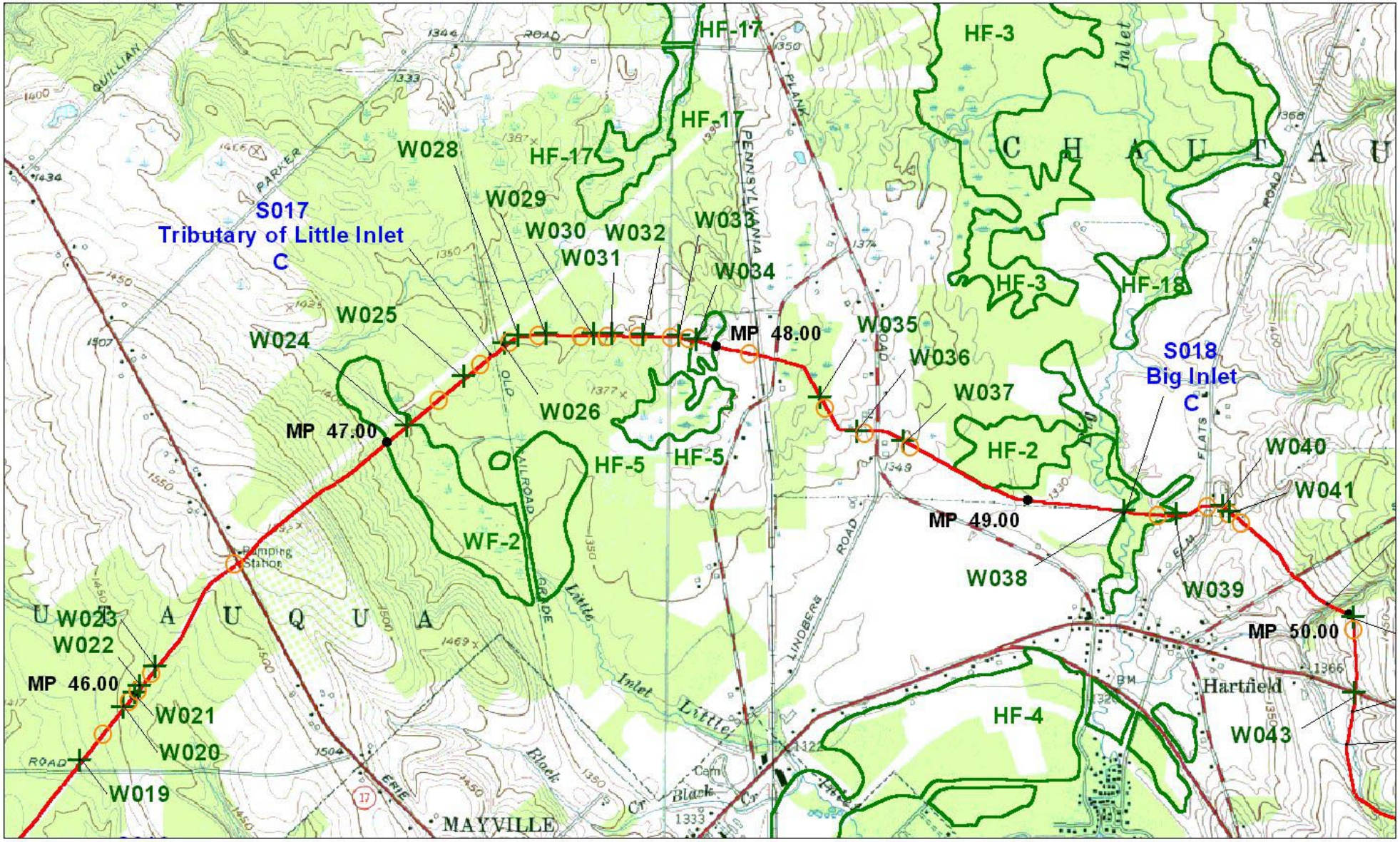

N

SCALE 1 : 24000

0.5 0 0.5 Kilometers

0.3 0 0.3 Miles

1000 0 1000 Feet

gai CONSULTANTS

LEGEND

	Pipeline Centerline		Wetland Begin
MP 45.00	Milepost		Wetland End
SH-10	DEC Regulated Wetland ID	W001	Wetland Number
Chautauqua Creek C	Waterbody Name and Classification	S001	Stream Number

MILLENNIUM PIPELINE COMPANY, LP

USGS Quadrangles:
Westfield, NY 1954
Hartfield, NY 1954

10/20/99	97-299	Sheet 05
Chautauqua	Rev #: 0	97299-A148

p:\1997\97299\permits\env\project files - monroeville\acoe s & w A size maps 01_15.apr; sheet 05 - westfield & hartfield quads