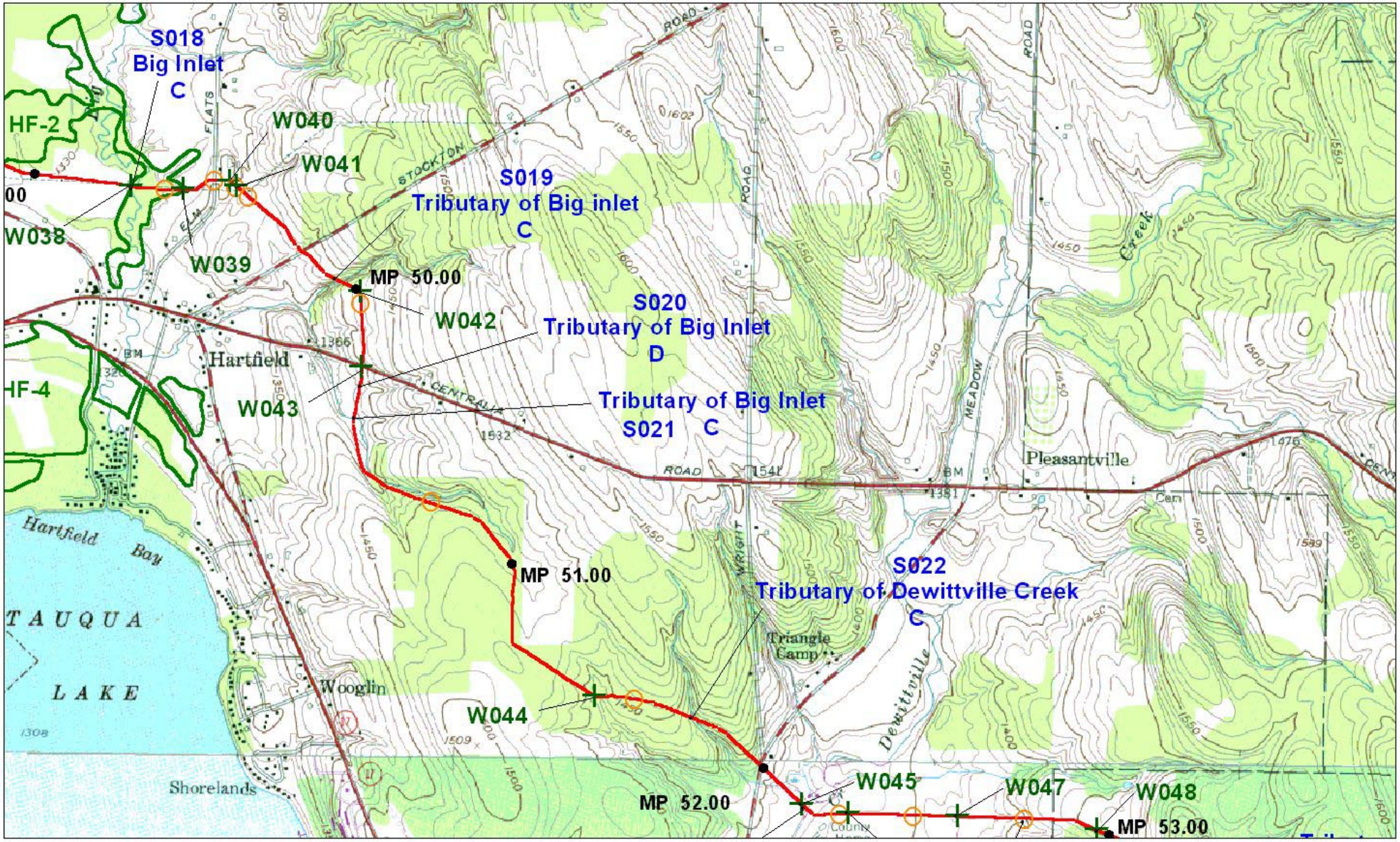

N

SCALE 1 : 24000

0.5 0 0.5 Kilometers

0.3 0 0.3 Miles

1000 0 1000 Feet

gai CONSULTANTS

LEGEND

	Pipeline Centerline	+	Wetland Begin
MP 45.00	Milepost	○	Wetland End
SH-10	DEC Regulated Wetland ID	W001	Wetland Number
Chautauqua Creek C	Waterbody Name and Classification	S001	Stream Number

MILLENNIUM PIPELINE COMPANY, LP

USGS Quadrangles:
Hartfield NY 1954
Chautauqua, NY 1979

10/20/99	97-299	Sheet 06
Chautauqua	Rev #: 0	97299-A149

p:\1997\97299\permits\env\project files - monroeville\acoe s & w A size maps 01_15.apr; sheet 06 - hartfield & chautauqua quads

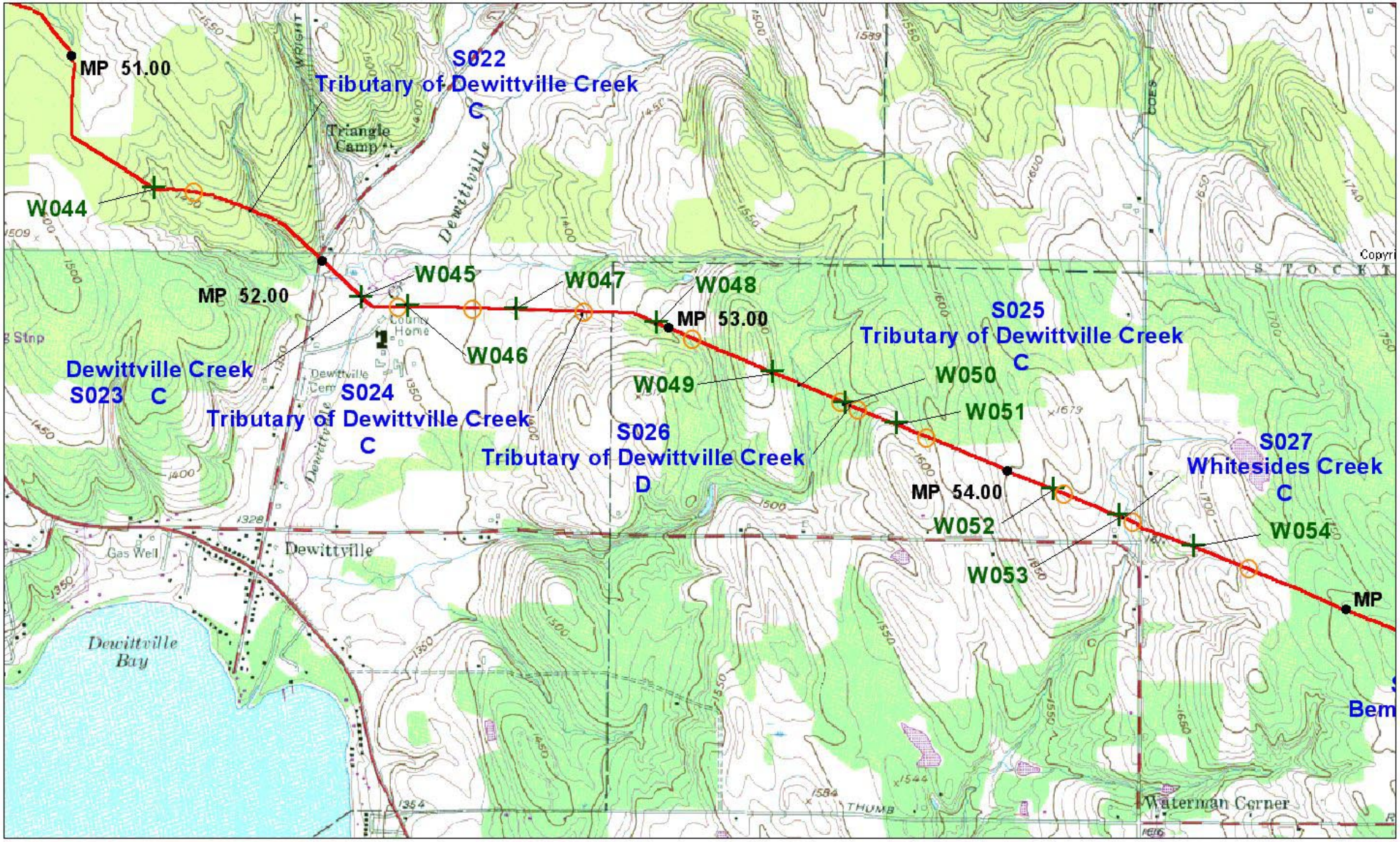

N

SCALE 1 : 24000

0.5 0 0.5 Kilometers

0.3 0 0.3 Miles

1000 0 1000 Feet

gai CONSULTANTS

LEGEND

	Pipeline Centerline	+	Wetland Begin
MP 45.00	Milepost	○	Wetland End
SH-10	DEC Regulated Wetland ID	W001	Wetland Number
Chautauqua Creek C	Waterbody Name and Classification	S001	Stream Number

MILLENNIUM PIPELINE COMPANY, LP

USGS Quadrangles:
Hartfield, NY 1954
Chautauqua, NY 1979

10/20/99	97-299	Sheet 07
Chautauqua	Rev #: 0	97299-A150

p:\1997\97299\permits\env\project files - monroeville\acoe s & w A size maps 01_15.apr, sheet 07 - hartfield & chautauqua quads

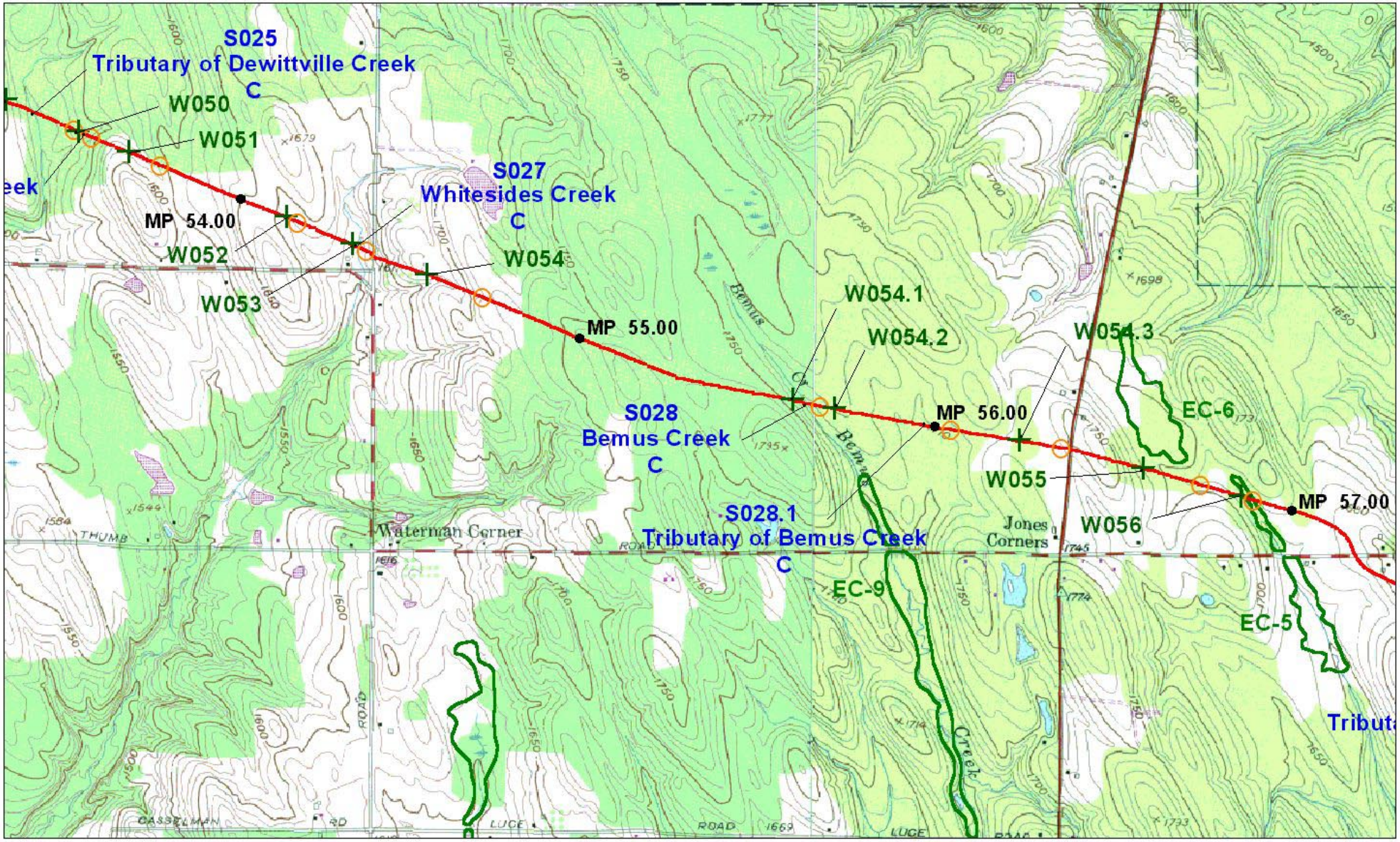

N

SCALE 1 : 24000

0.5 0 0.5 Kilometers

0.3 0 0.3 Miles

1000 0 1000 Feet

gai CONSULTANTS

LEGEND

	Pipeline Centerline	+	Wetland Begin
MP 45.00	Milepost	○	Wetland End
SH-10	DEC Regulated Wetland ID	W001	Wetland Number
Chautauqua Creek C	Waterbody Name and Classification	S001	Stream Number

MILLENNIUM PIPELINE COMPANY, LP

USGS Quadrangles:
Chautauqua, NY 1979
Ellery Center, NY 1979

10/20/99	97-299	Sheet 08
Chautauqua	Rev #: 0	97299-A151

p:\199797299\permits\env\project files - monroeville\acoe s & w A size maps 01_15.apr; sheet 08 - chautauqua & ellery center quads

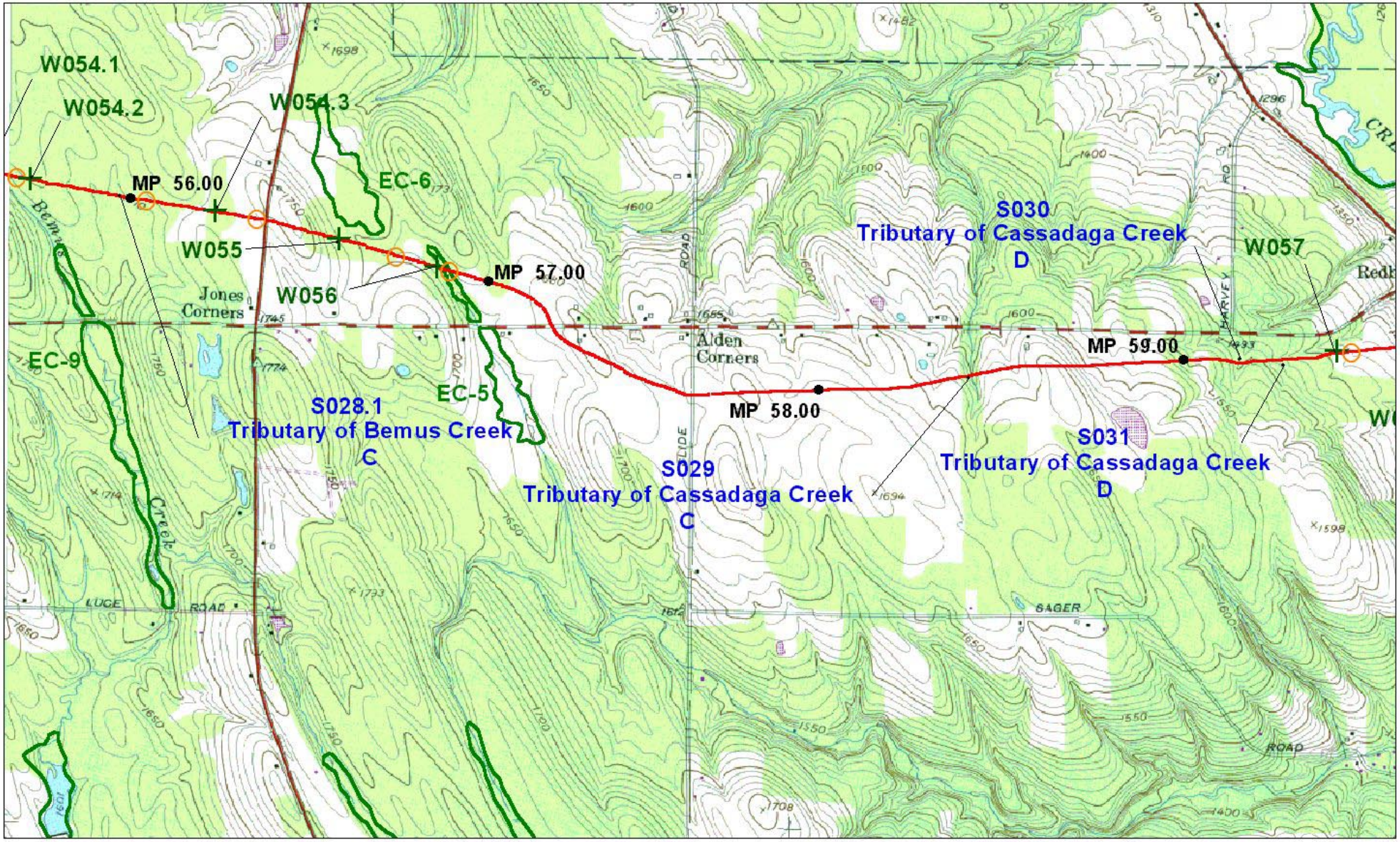

N

SCALE 1 : 24000

0.5 0 0.5 Kilometers

0.3 0 0.3 Miles

1000 0 1000 Feet

gai CONSULTANTS

LEGEND

	Pipeline Centerline	+	Wetland Begin
MP 45.00	Milepost	○	Wetland End
SH-10	DEC Regulated Wetland ID	W001	Wetland Number
Chautauqua Creek C	Waterbody Name and Classification	S001	Stream Number

MILLENNIUM PIPELINE COMPANY, LP

USGS Quadrangle:
Ellery Center, NY
1979

10/20/99	97-299	Sheet 09
Chautauqua	Rev #: 0	97299-A152

p:\1997\97299\permits\env\project files - monroeville\acoe s & w A size maps 01_15.apr, sheet 09 - ellery center quad

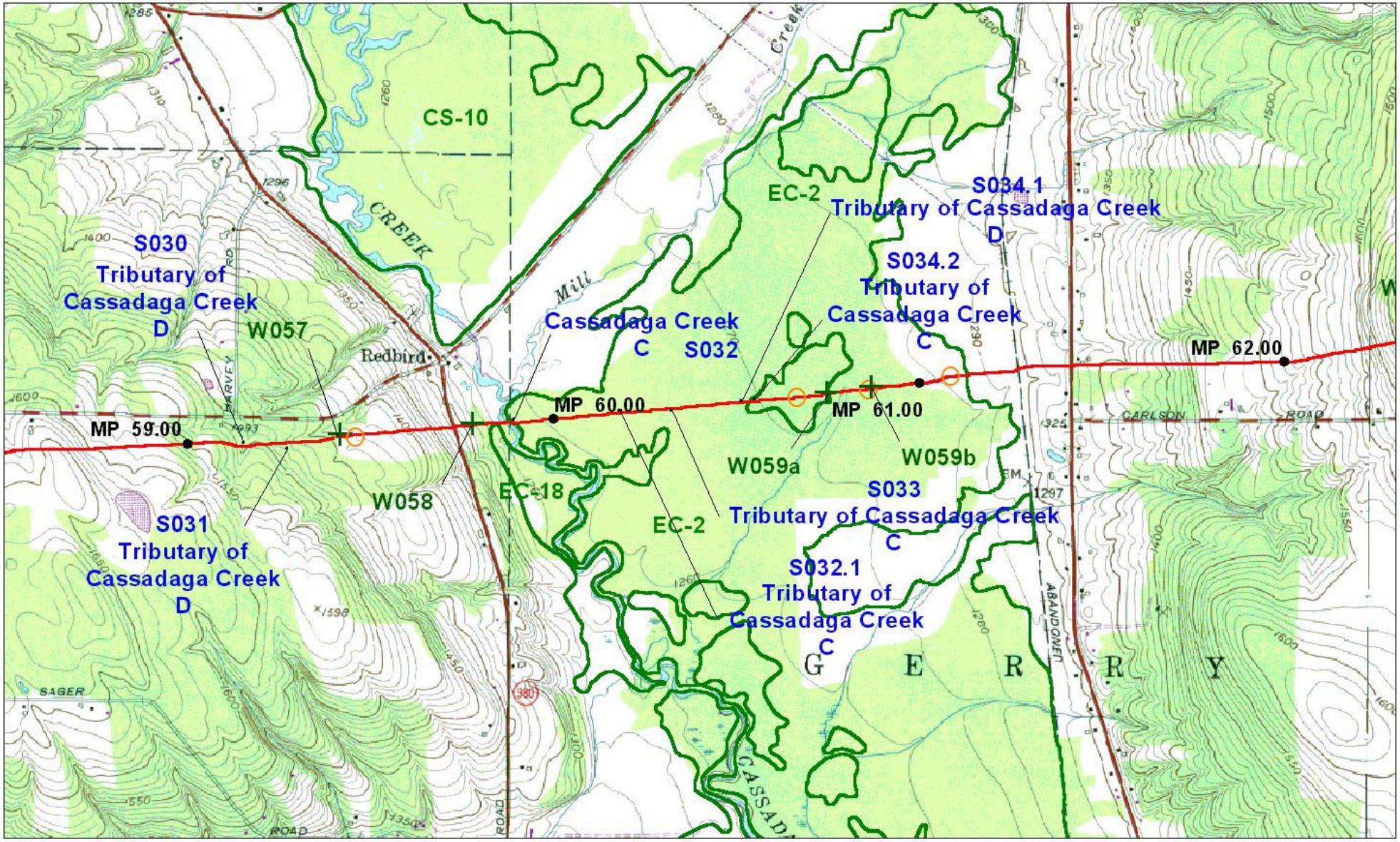

N

SCALE 1 : 24000

0.5 0 0.5 Kilometers

0.3 0 0.3 Miles

1000 0 1000 Feet

gai CONSULTANTS

LEGEND

	Pipeline Centerline	+	Wetland Begin
MP 45.00	Milepost	○	Wetland End
SH-10	DEC Regulated Wetland ID	W001	Wetland Number
Chautauqua Creek C	Waterbody Name and Classification	S001	Stream Number

MILLENNIUM PIPELINE COMPANY, LP

USGS Quadrangles:
Ellery Center, NY 1979
Gerry, NY 1979

10/20/99	97-299	Sheet 10
Chautauqua	Rev #: 0	97299-A153

p:\1997\97299\permits\env\project files - monroeville\acoe s & w A size maps 01_15.apr; sheet 10 - ellery center & gerry quads