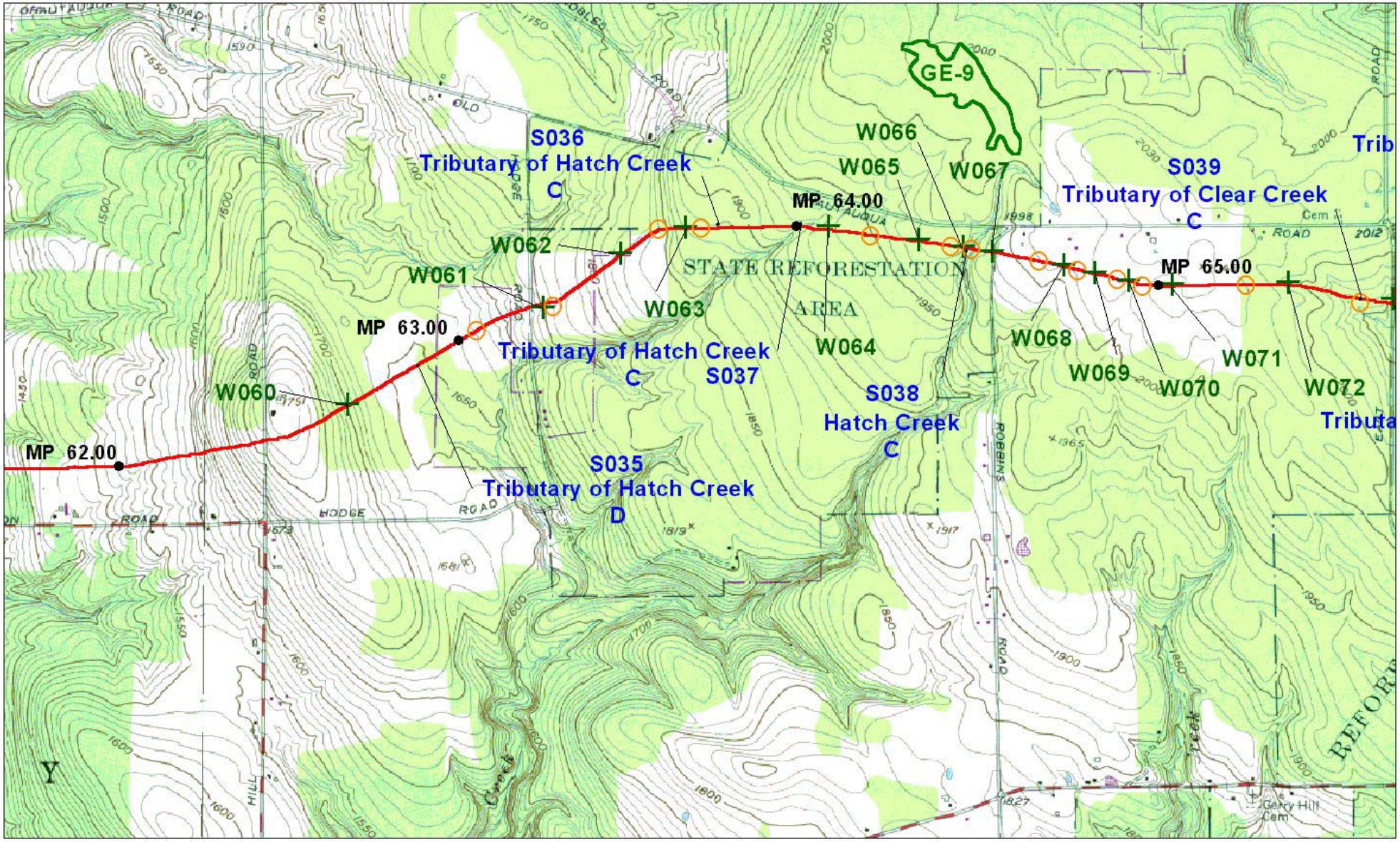

N

SCALE 1 : 24000

0.5 0 0.5 Kilometers

0.3 0 0.3 Miles

1000 0 1000 Feet

gai CONSULTANTS

LEGEND

	Pipeline Centerline	+	Wetland Begin
MP 45.00	Milepost	○	Wetland End
SH-10	DEC Regulated Wetland ID	W001	Wetland Number
Chautauqua Creek C	Waterbody Name and Classification	S001	Stream Number

MILLENNIUM PIPELINE COMPANY, LP

USGS Quadrangles:
Ellery Center, NY 1979
Gerry, NY 1979

10/20/99	97-299	Sheet 11
Chautauqua	Rev #: 0	97299-A154

p:\1997\97299\permits\env\project files - monroeville\acoe s & w A size maps 01_15.apr, sheet 11 - ellery center & gerry quads

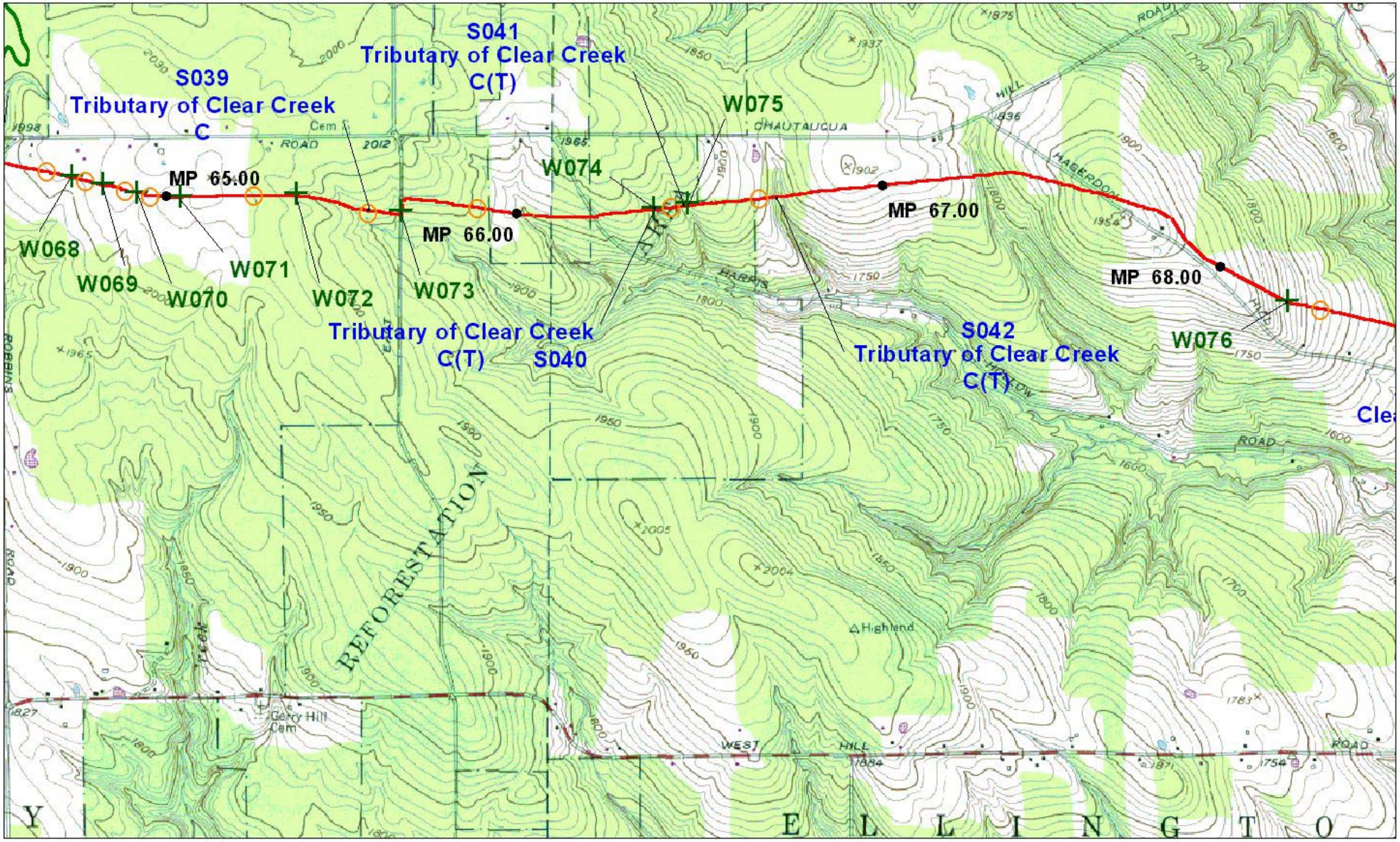

N

SCALE 1 : 24000

0.5 0 0.5 Kilometers

0.3 0 0.3 Miles

1000 0 1000 Feet

gai CONSULTANTS

LEGEND

	Pipeline Centerline	+	Wetland Begin
MP 45.00	Milepost	○	Wetland End
SH-10	DEC Regulated Wetland ID	W001	Wetland Number
Chautauqua Creek C	Waterbody Name and Classification	S001	Stream Number

MILLENNIUM PIPELINE COMPANY, LP

USGS Quadrangle:
Gerry, NY
1979

10/20/99	97-299	Sheet 12
Chautauqua	Rev #: 0	97299-A155

p:\1997\97299\permits\env\project files - monroeville\acoe s & w A size maps 01_15.apr, sheet 12 - gerry quad

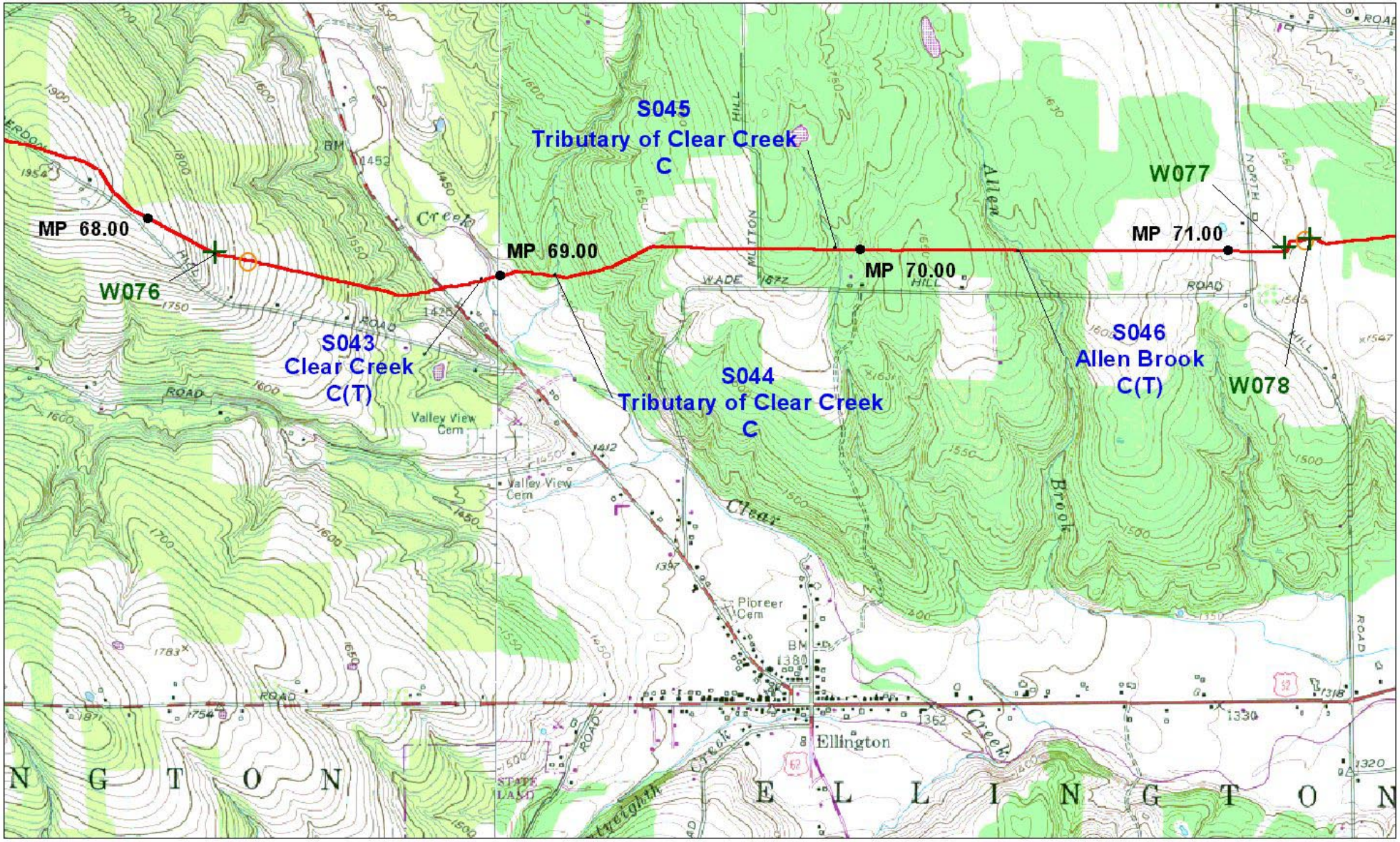

N

SCALE 1 : 24000

0.5 0 0.5 Kilometers

0.3 0 0.3 Miles

1000 0 1000 Feet

gai CONSULTANTS

LEGEND

	Pipeline Centerline	+	Wetland Begin
MP 45.00	Milepost	○	Wetland End
SH-10	DEC Regulated Wetland ID	W001	Wetland Number
Chautauqua Creek C	Waterbody Name and Classification	S001	Stream Number

MILLENNIUM PIPELINE COMPANY, LP

USGS Quadrangles:
Gerry, NY 1979
Kennedy, NY 1979

10/20/99	97-299	Sheet 13
Chautauqua	Rev #: 0	97299-A156

p:\1997\97299\permits\env\project files - monroeville\acoe s & w A size maps 01_15.apr, sheet 13 - gerry & kennedy quads

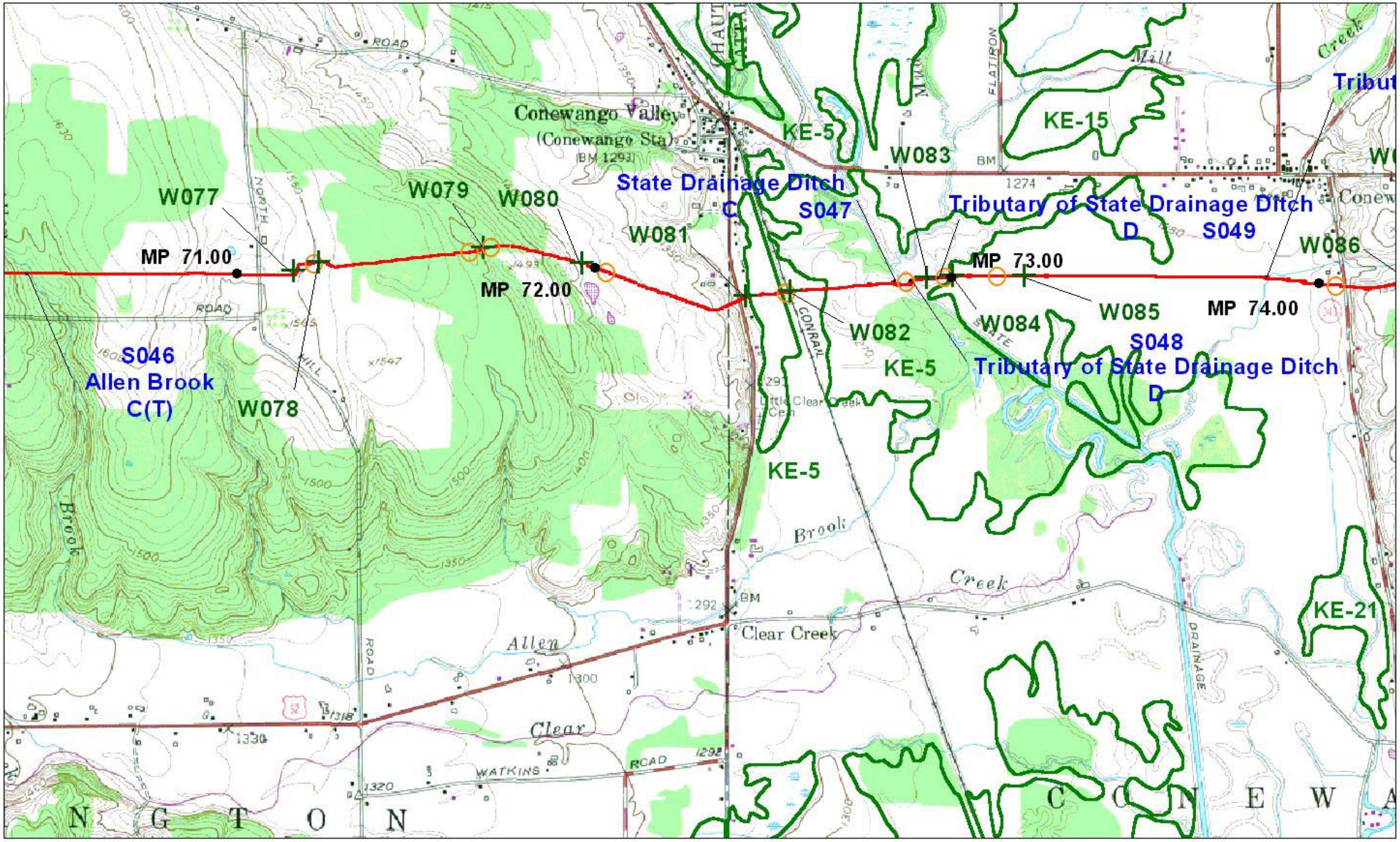

N

SCALE 1 : 24000

0.5 0 0.5 Kilometers

0.3 0 0.3 Miles

1000 0 1000 Feet

gai CONSULTANTS

LEGEND

	Pipeline Centerline	+	Wetland Begin
MP 45.00	Milepost	○	Wetland End
SH-10	DEC Regulated Wetland ID	W001	Wetland Number
Chautauqua Creek C	Waterbody Name and Classification	S001	Stream Number

MILLENNIUM PIPELINE COMPANY, LP

USGS Quadrangle:
Kennedy, NY
1979

10/20/99	97-299	Sheet 14
Chaut./Catt.	Rev #: 0	97299-A157

p:\1997\97299\permits\env\project files - monroeville\acoe s & w A size maps 01_15.apr; sheet 14 - kennedy quad