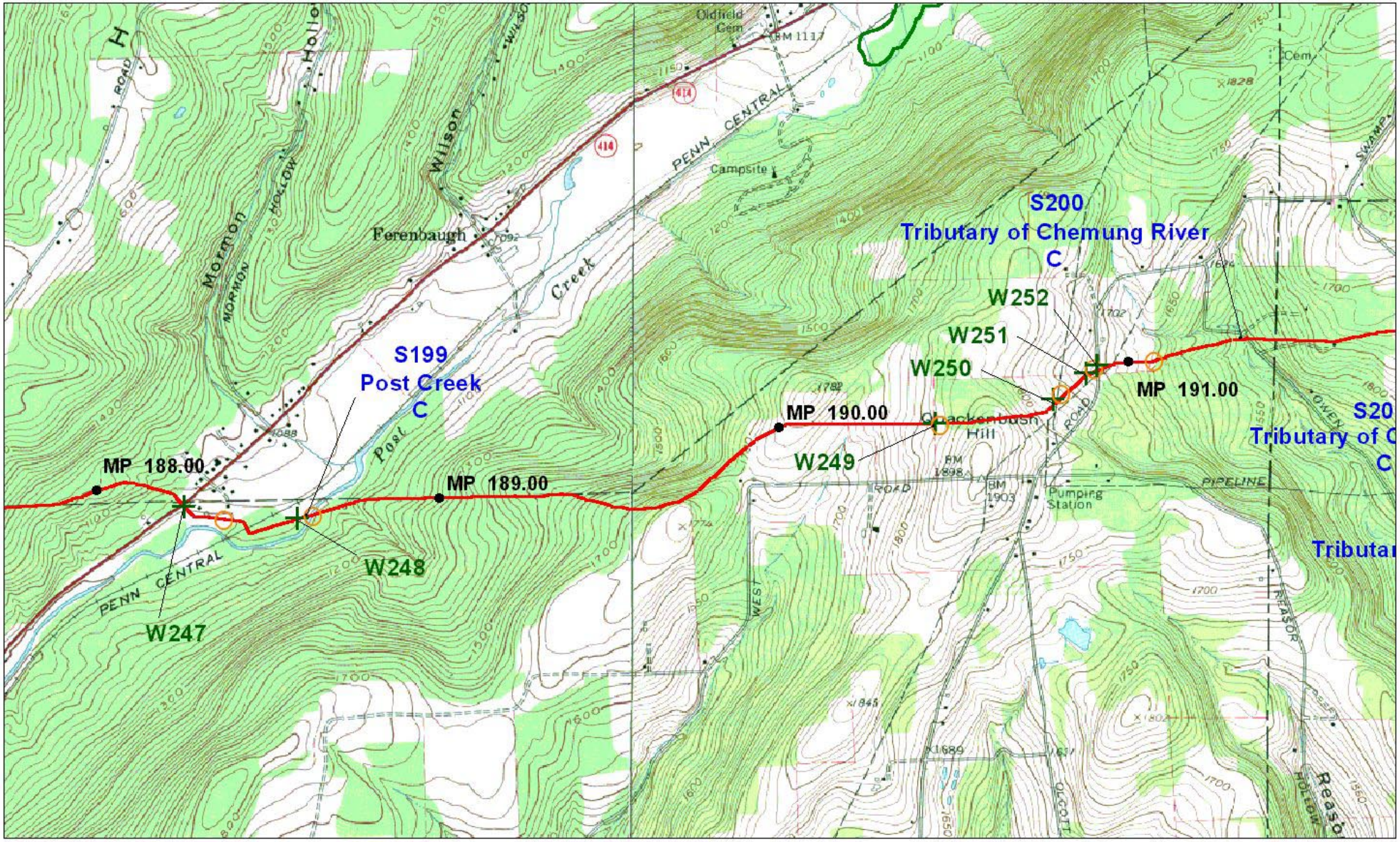

N

SCALE 1 : 24000

0.5 0 0.5 Kilometers

0.3 0 0.3 Miles

1000 0 1000 Feet

GAI CONSULTANTS

LEGEND

	Pipeline Centerline	+	Wetland Begin
MP 45.00	Milepost	○	Wetland End
SH-10	DEC Regulated Wetland ID	W001	Wetland Number
Chautauqua Creek C	Waterbody Name and Classification	S001	Stream Number

MILLENNIUM PIPELINE COMPANY, LP

USGS Quadrangle:
Corning, NY 1976
Big Flats, NY 1976

10/20/99	97-299	Sheet 52
Steuben/ Chemung	Rev #: 0	97299-A195

p:\1997\97299\permits\env\project files - monroeville\acoe s & w A size maps 44-65.apr, sheet 52 - corning & big flats quads

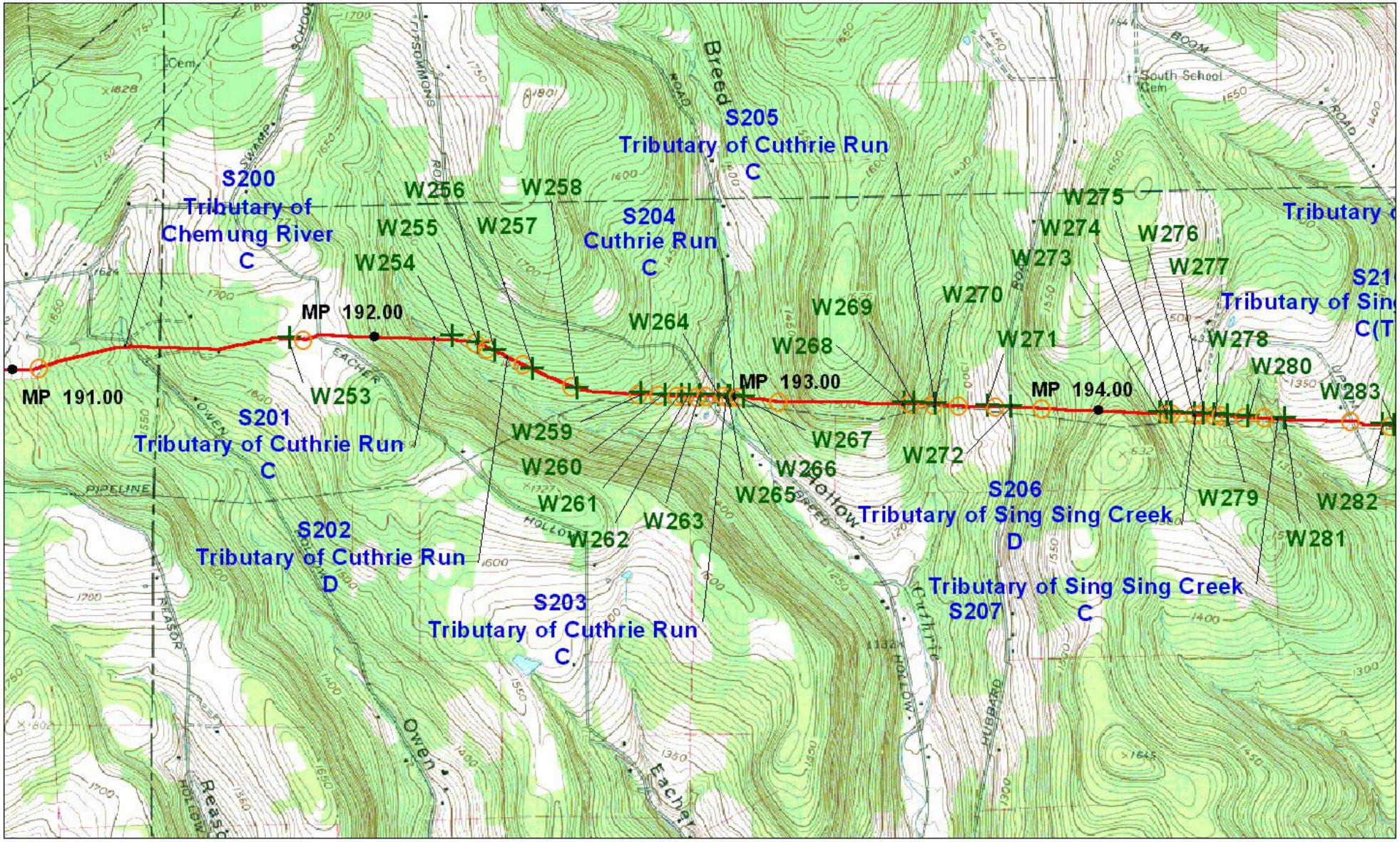

N

SCALE 1 : 24000

0.5 0 0.5 Kilometers

0.3 0 0.3 Miles

1000 0 1000 Feet

gai CONSULTANTS

LEGEND

	Pipeline Centerline	+	Wetland Begin
MP 45.00	Milepost	○	Wetland End
SH-10	DEC Regulated Wetland ID	W001	Wetland Number
Chautauqua Creek C	Waterbody Name and Classification	S001	Stream Number

MILLENNIUM PIPELINE COMPANY, LP

USGS Quadrangle:
Big Flats, NY
1976

10/20/99	97-299	Sheet 53
Steuben/ Chemung	Rev #: 0	97299-A196

p:\1997\97299\permits\env\project files - monroeville\acoe s & w A size maps 44-65.apr, sheet 53 - big flats quad

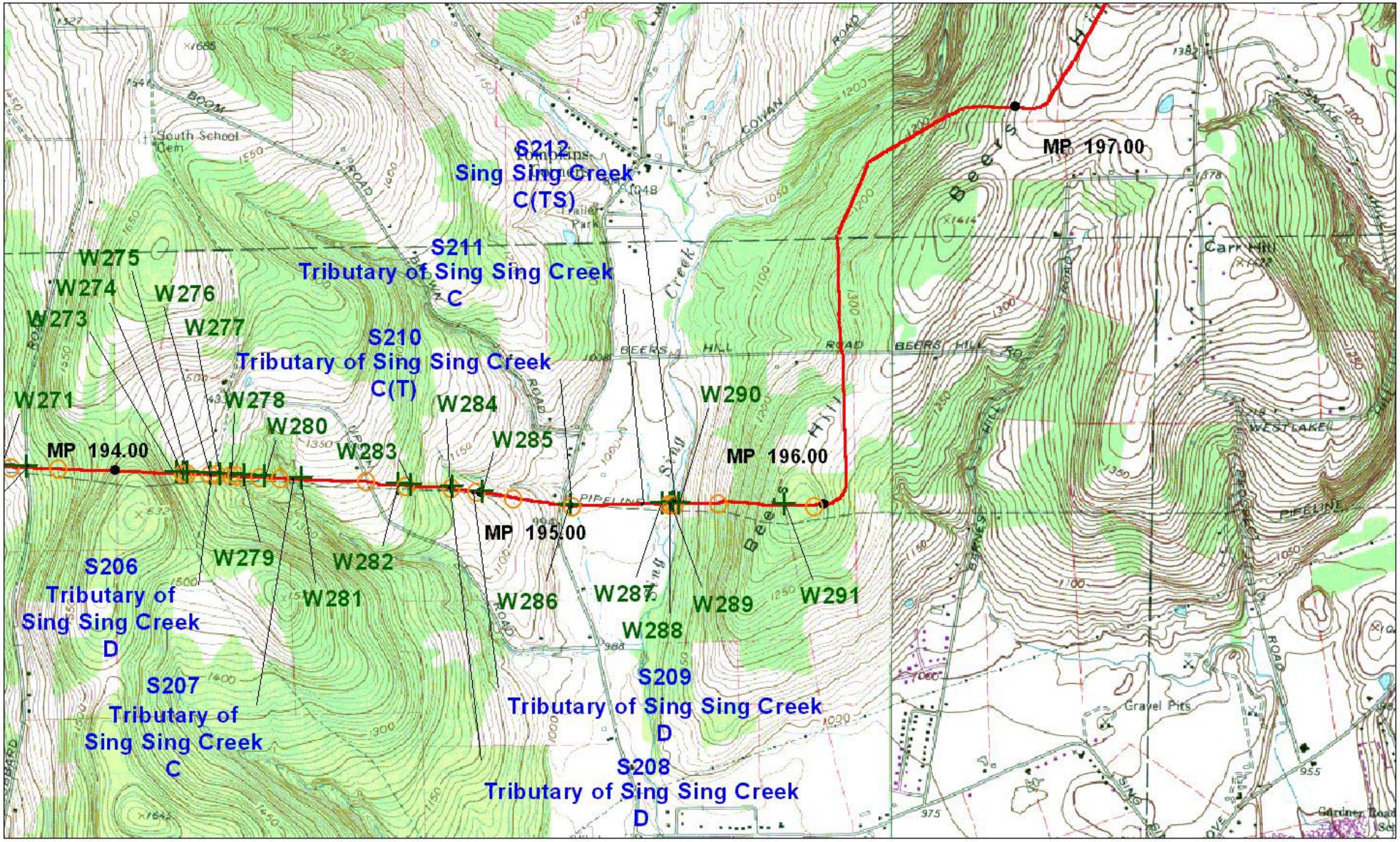

N

SCALE 1 : 24000

0.5 0 0.5 Kilometers

0.3 0 0.3 Miles

1000 0 1000 Feet

gai CONSULTANTS

LEGEND

	Pipeline Centerline	+	Wetland Begin
MP 45.00	Milepost	○	Wetland End
SH-10	DEC Regulated Wetland ID	W001	Wetland Number
Chautauqua Creek C	Waterbody Name and Classification	S001	Stream Number

MILLENNIUM PIPELINE COMPANY, LP

USGS Quadrangle:
Big Flats, NY 1976
Horseheads, NY 1978

10/20/99	97-299	Sheet 54
Chemung	Rev #: 0	97299-A197

p:\1997\97299\permits\env\project files - monroeville\acoe s & w A size maps 44-65.apr, sheet 54 - big flats & horseheads quads

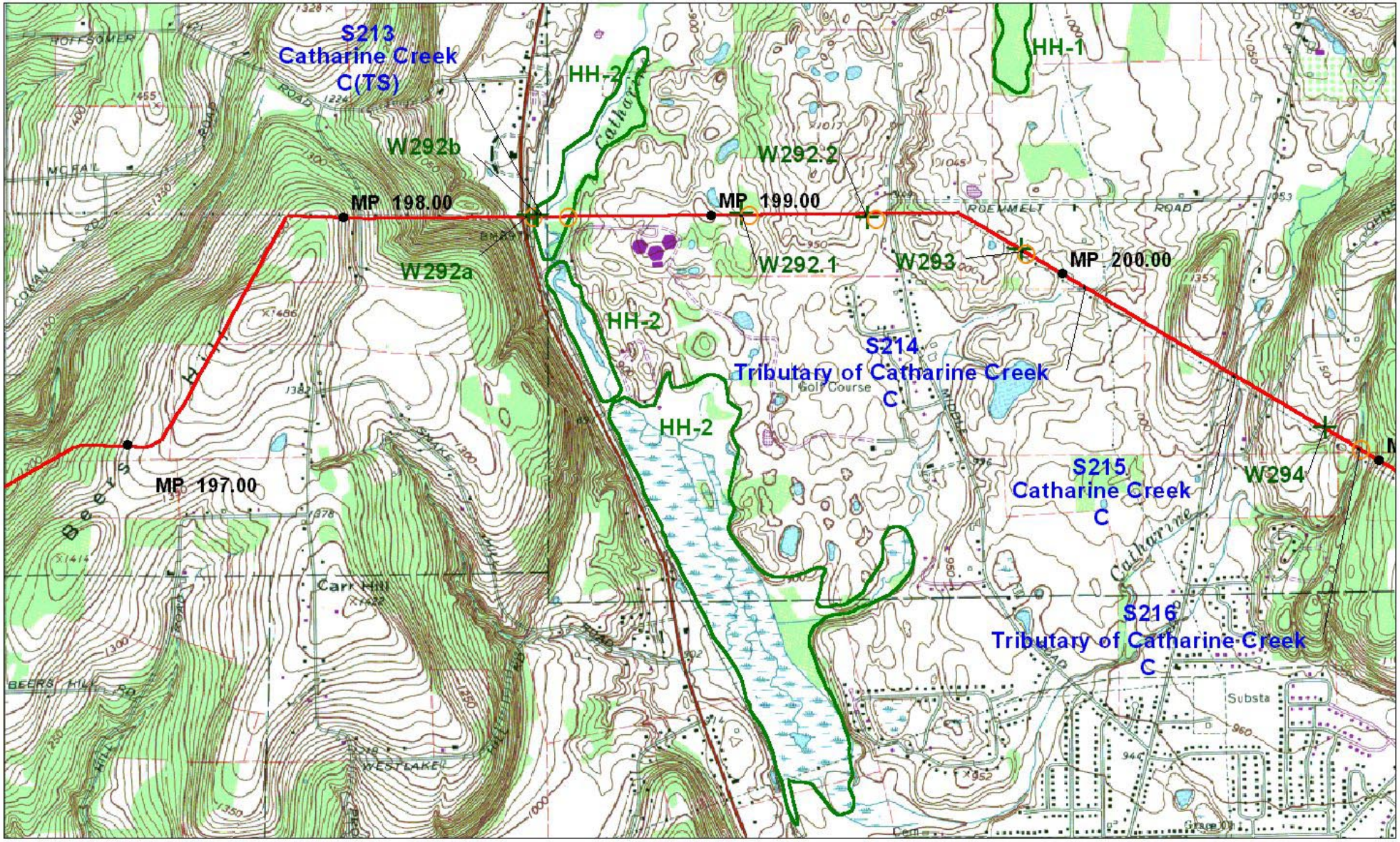

N

SCALE 1 : 24000

0.5 0 0.5 Kilometers

0.3 0 0.3 Miles

1000 0 1000 Feet

gai CONSULTANTS

LEGEND

	Pipeline Centerline	+	Wetland Begin
MP 45.00	Milepost	○	Wetland End
SH-10	DEC Regulated Wetland ID	W001	Wetland Number
Chautauqua Creek C	Waterbody Name and Classification	S001	Stream Number

MILLENNIUM PIPELINE COMPANY, LP

USGS Quadrangle: Horseheads, NY 1978

10/20/99	97-299	Sheet 55
Chemung	Rev #: 0	97299-A198

p:\1997\97299\permits\env\project files - monroeville\acoe s & w A size maps 44-65.apr, sheet 55 - horseheads quad

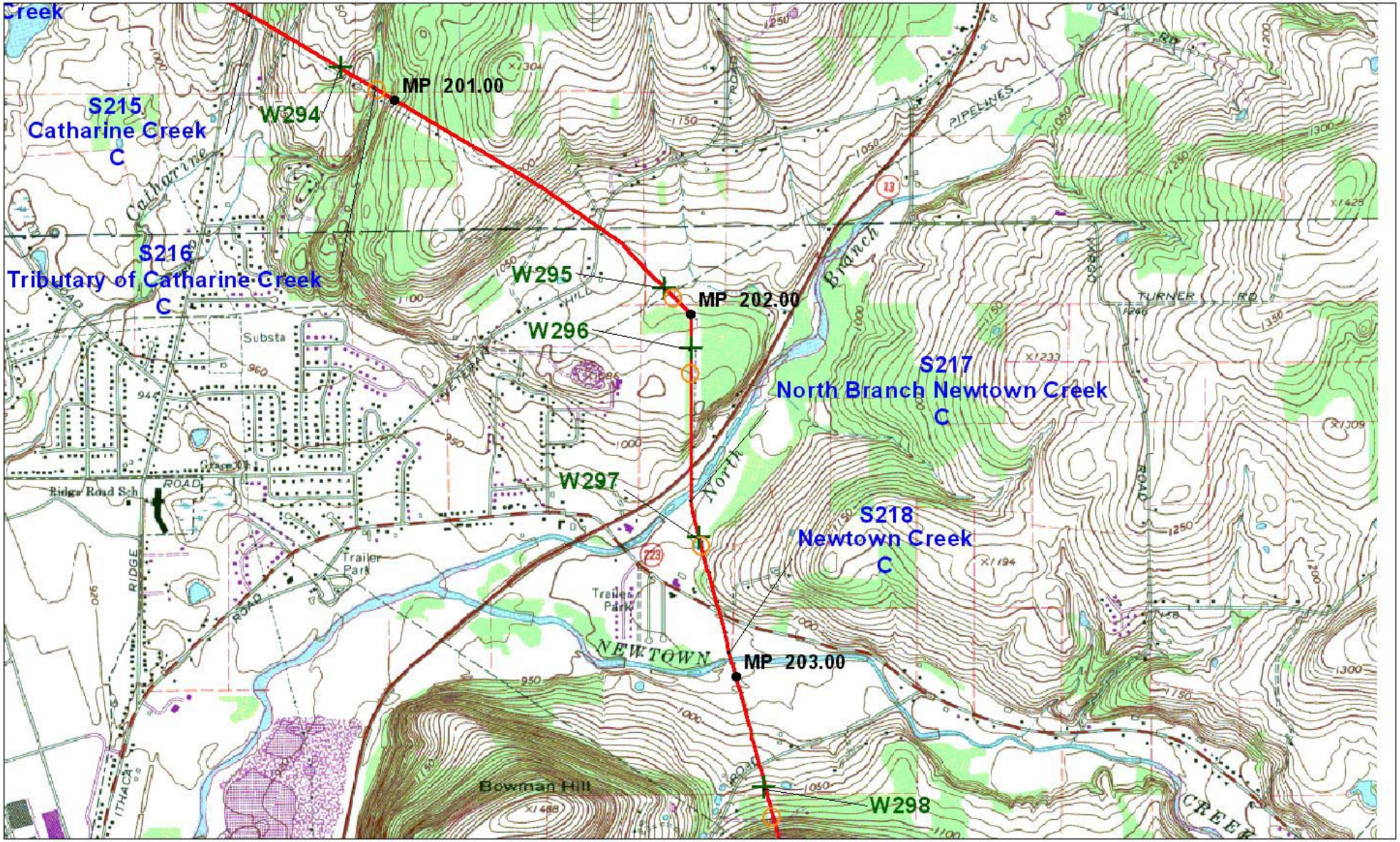

N

SCALE 1 : 24000

0.5 0 0.5 Kilometers

0.3 0 0.3 Miles

1000 0 1000 Feet

gai CONSULTANTS

LEGEND

	Pipeline Centerline	+	Wetland Begin
MP 45.00	Milepost	○	Wetland End
SH-10	DEC Regulated Wetland ID	W001	Wetland Number
Chautauqua Creek C	Waterbody Name and Classification	S001	Stream Number

MILLENNIUM PIPELINE COMPANY, LP

USGS Quadrangle: Horseheads, NY 1978

10/20/99	97-299	Sheet 56
Chemung	Rev #: 0	97299-A199

p:\1997\97299\permits\env\project files - monroeville\acoe s & w A size maps 44-65.apr, sheet 56 - horseheads quad