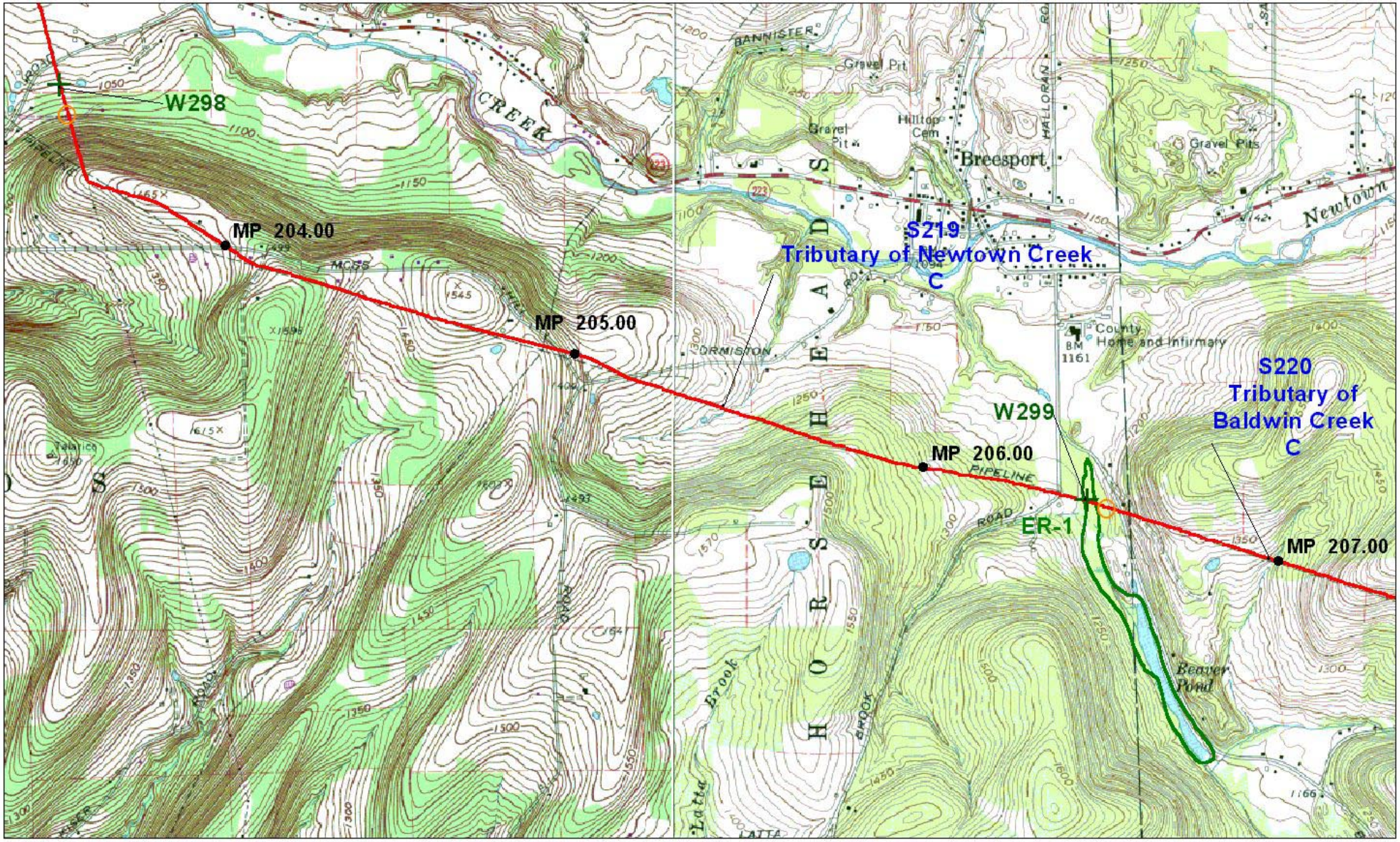

N

SCALE 1 : 24000

0.5 0 0.5 Kilometers

0.3 0 0.3 Miles

1000 0 1000 Feet

gai CONSULTANTS

LEGEND

	Pipeline Centerline	+	Wetland Begin
MP 45.00	Milepost	○	Wetland End
SH-10	DEC Regulated Wetland ID	W001	Wetland Number
Chautauqua Creek C	Waterbody Name and Classification	S001	Stream Number

MILLENNIUM PIPELINE COMPANY, LP

USGS Quadrangle:
Horseheads, NY 1978
Erin, NY 1969

10/20/99	97-299	Sheet 57
Chemung	Rev #: 0	97299-A200

p:\1997\97299\permits\env\project files - monroeville\acoe s & w A size maps 44-65.apr, sheet 57 - horseheads & erin quads

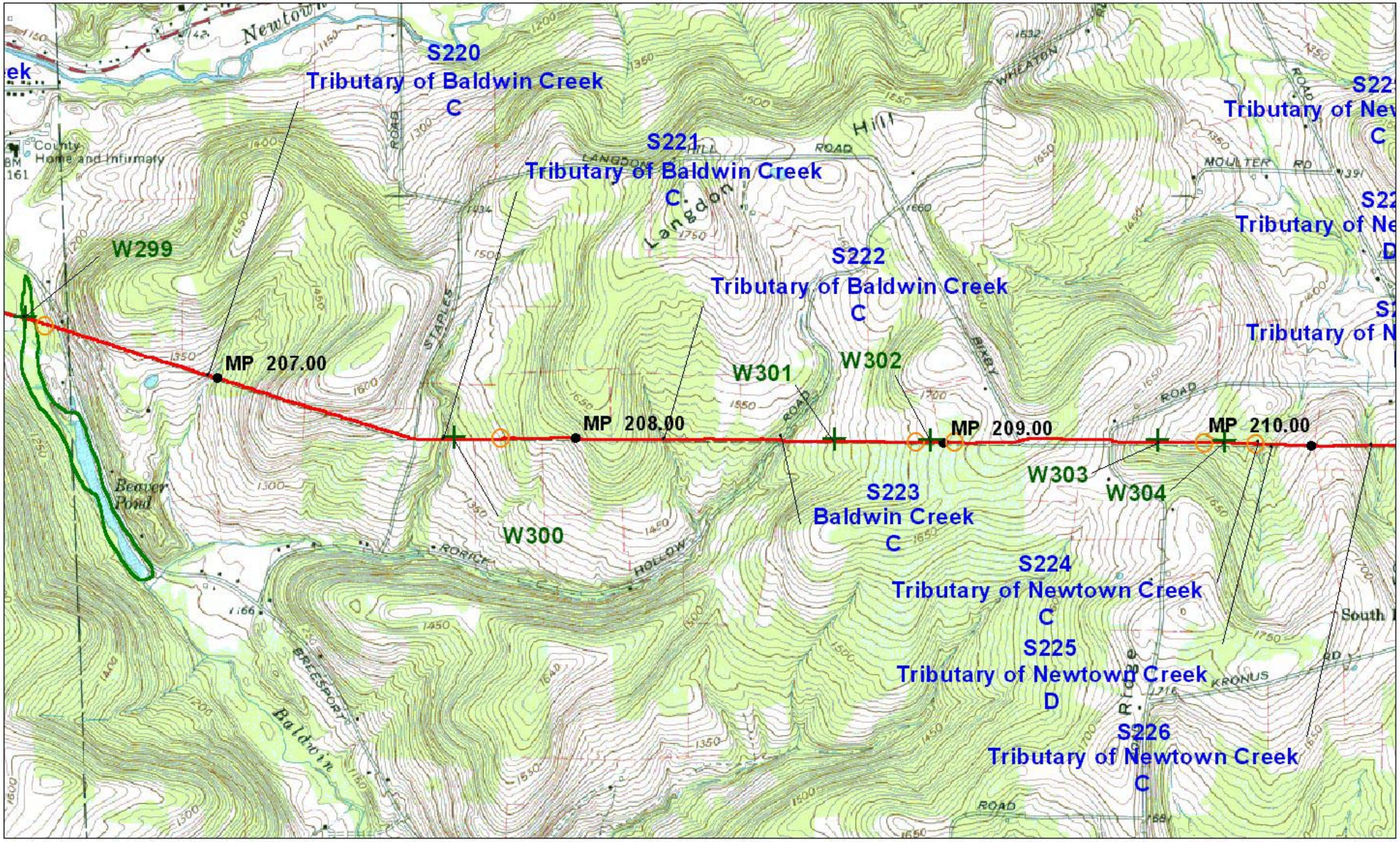

N

SCALE 1 : 24000

0.5 0 0.5 Kilometers

0.3 0 0.3 Miles

1000 0 1000 Feet

gai CONSULTANTS

LEGEND

	Pipeline Centerline	+	Wetland Begin
MP 45.00	Milepost	○	Wetland End
SH-10	DEC Regulated Wetland ID	W001	Wetland Number
Chautauqua Creek C	Waterbody Name and Classification	S001	Stream Number

MILLENNIUM PIPELINE COMPANY, LP

USGS Quadrangle:
Erin, NY
1969

10/20/99	97-299	Sheet 58
Chemung	Rev #: 0	97299-A201

p:\1997\97299\permits\env\project files - monroeville\acoe s & w A size maps 44-65.apr, sheet 58 - erin quad

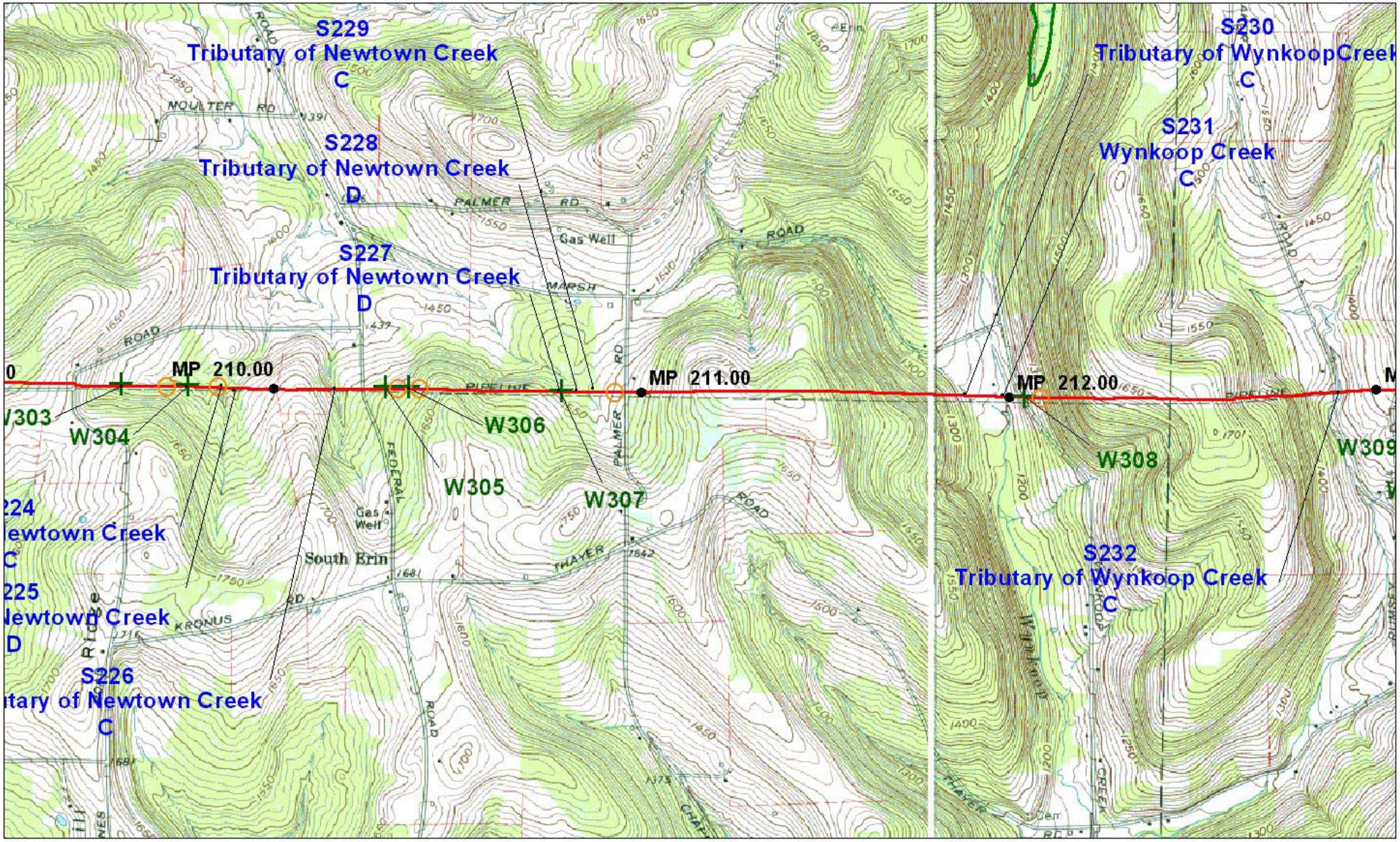

N

SCALE 1 : 24000

0.5 0 0.5 Kilometers

0.3 0 0.3 Miles

1000 0 1000 Feet

gai CONSULTANTS

LEGEND

	Pipeline Centerline	+	Wetland Begin
MP 45.00	Milepost	○	Wetland End
SH-10	DEC Regulated Wetland ID	W001	Wetland Number
Chautauqua Creek C	Waterbody Name and Classification	S001	Stream Number

MILLENNIUM PIPELINE COMPANY, LP

USGS Quadrangle:
Erin, NY 1969
Van Etten, NY 1969

10/20/99	97-299	Sheet 59
Chemung/ Tioga	Rev #: 0	97299-A202

p:\1997\97299\permits\env\project files - monroeville\acoe s & w A size maps 44-65.apr, sheet 59 - erin & van etten quads

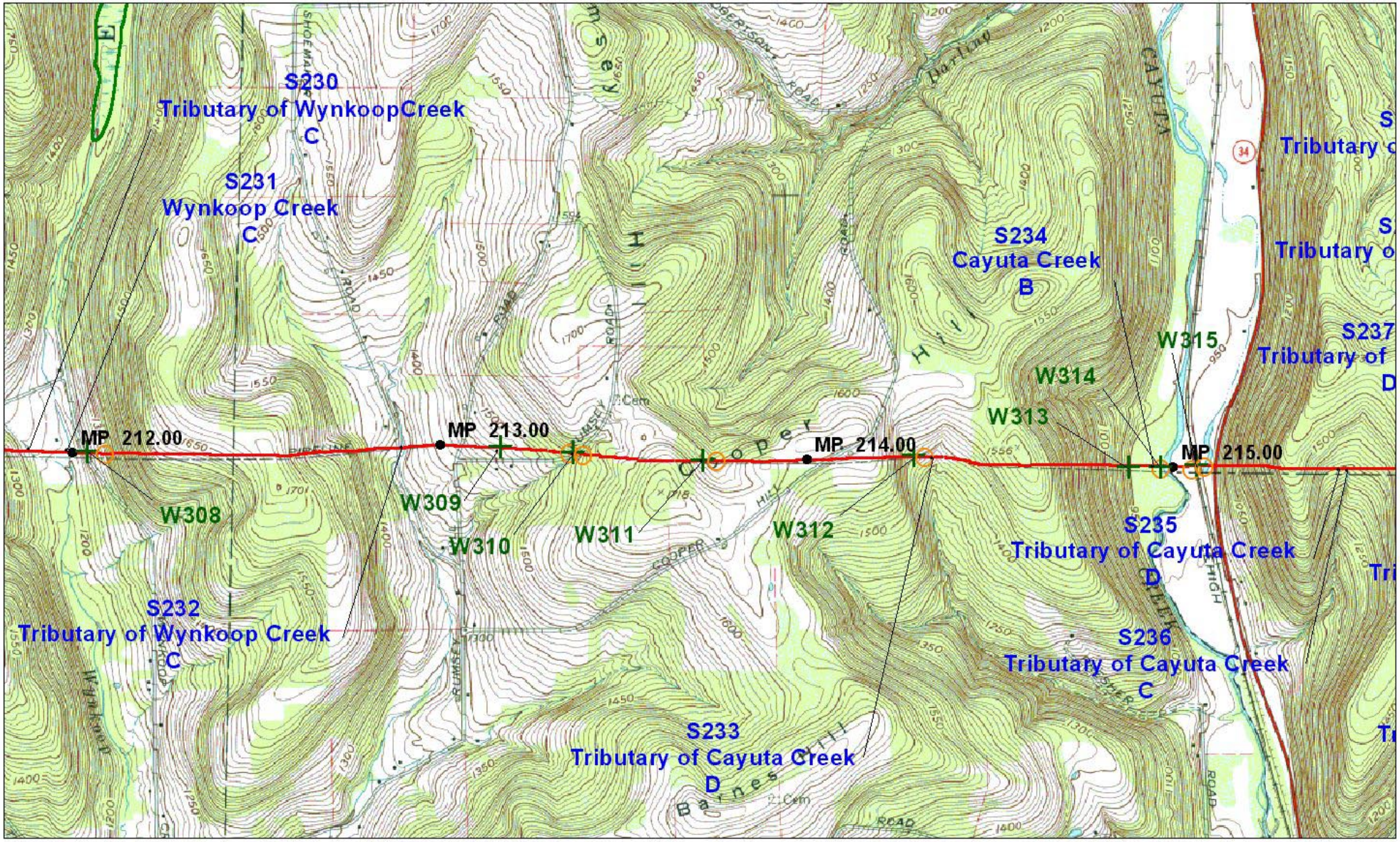

N

SCALE 1 : 24000

0.5 0 0.5 Kilometers

0.3 0 0.3 Miles

1000 0 1000 Feet

gai CONSULTANTS

LEGEND

	Pipeline Centerline	+	Wetland Begin
MP 45.00	Milepost	○	Wetland End
SH-10	DEC Regulated Wetland ID	W001	Wetland Number
Chautauqua Creek C	Waterbody Name and Classification	S001	Stream Number

MILLENNIUM PIPELINE COMPANY, LP

USGS Quadrangle:
Van Etten, NY
1969

10/20/99	97-299	Sheet 60
Chemung/ Tioga	Rev #: 0	97299-A203

p:\1997\97299\permits\env\project files - monroeville\acoe s & w A size maps 44-65.apr, sheet 60 - van etten quad