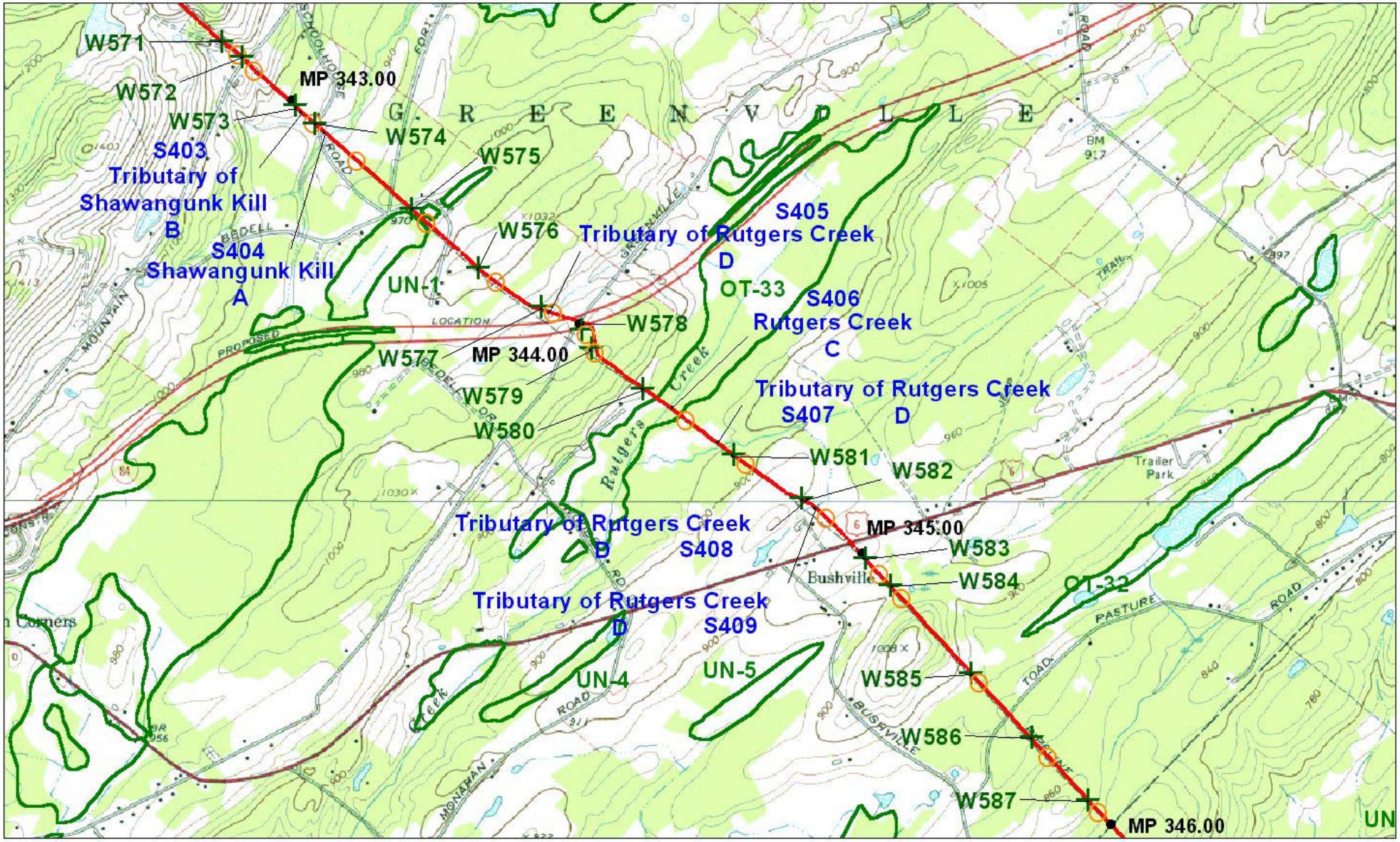

N

SCALE 1 : 24000

0.5 0 0.5 Kilometers

0.3 0 0.3 Miles

1000 0 1000 Feet

gai CONSULTANTS

LEGEND

	Pipeline Centerline	+	Wetland Begin
MP 45.00	Milepost	○	Wetland End
SH-10	DEC Regulated Wetland ID	W001	Wetland Number
Chautauqua Creek C	Waterbody Name and Classification	S001	Stream Number

MILLENNIUM PIPELINE COMPANY, LP

USGS Quadrangles:
Otisville, NY 1976
Unionville, NY 1969

10/20/99	97-299	Sheet 108
Orange	Rev #: 0	97299-A251

p:\1997\97299\permits\env\project files - monroeville\acoe s & w A size maps 107-117.apr; sheet 108 - otisville & unionville quads

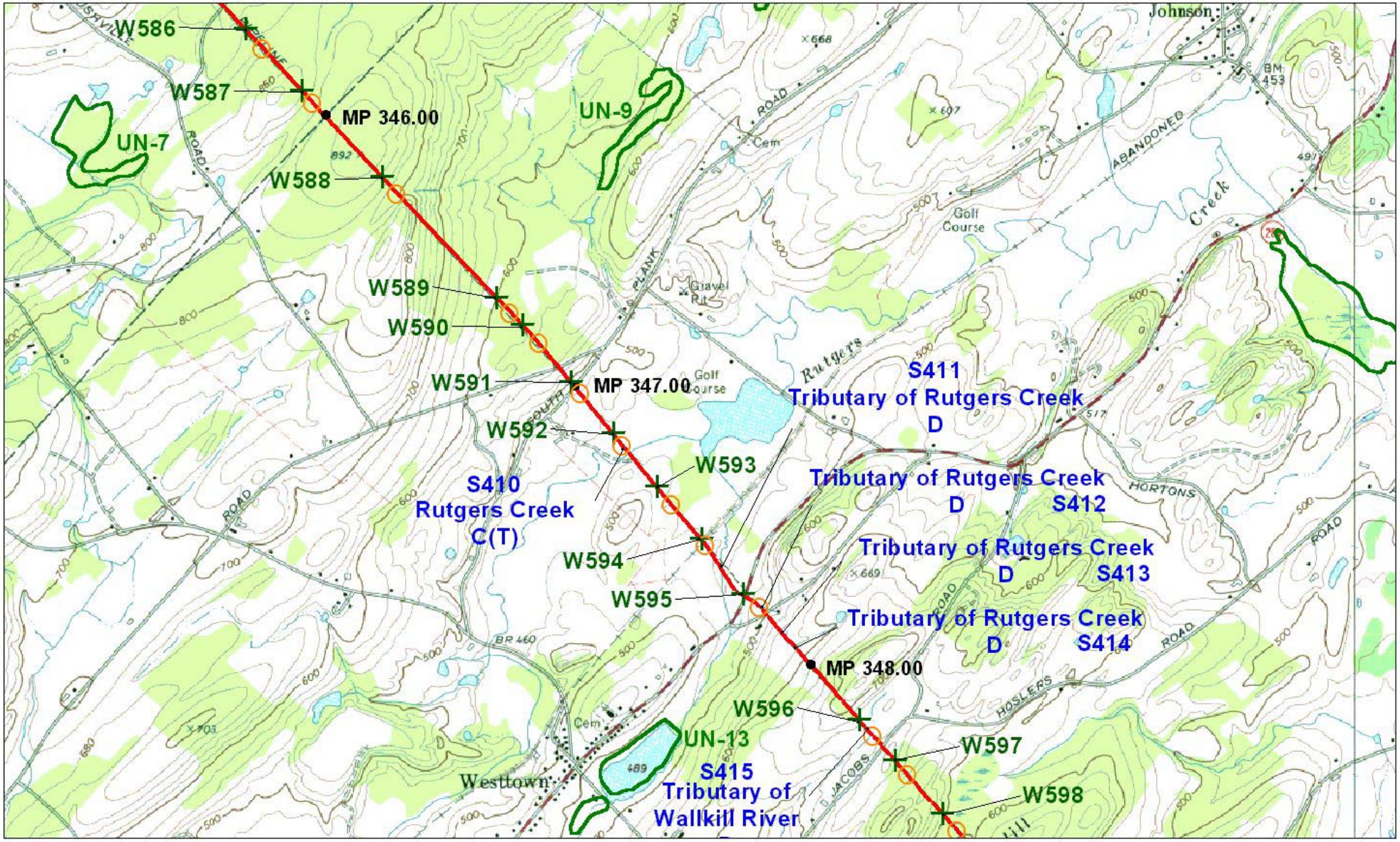

N

SCALE 1 : 24000

0.5 0 0.5 Kilometers

0.3 0 0.3 Miles

1000 0 1000 Feet

gai CONSULTANTS

LEGEND

	Pipeline Centerline	+	Wetland Begin
MP 45.00	Milepost	○	Wetland End
SH-10	DEC Regulated Wetland ID	W001	Wetland Number
Chautauqua Creek C	Waterbody Name and Classification	S001	Stream Number

MILLENNIUM PIPELINE COMPANY, LP

USGS Quadrangles:
Unionville, NY 1969
Pine Island, NY 1969

10/20/99	97-299	Sheet 109
Orange	Rev #: 0	97299-A252

p:\1997\97299\permits\env\project files - monroeville\acoe s & w A size maps 109-117.apr; sheet 109 - unionville & pine island quads

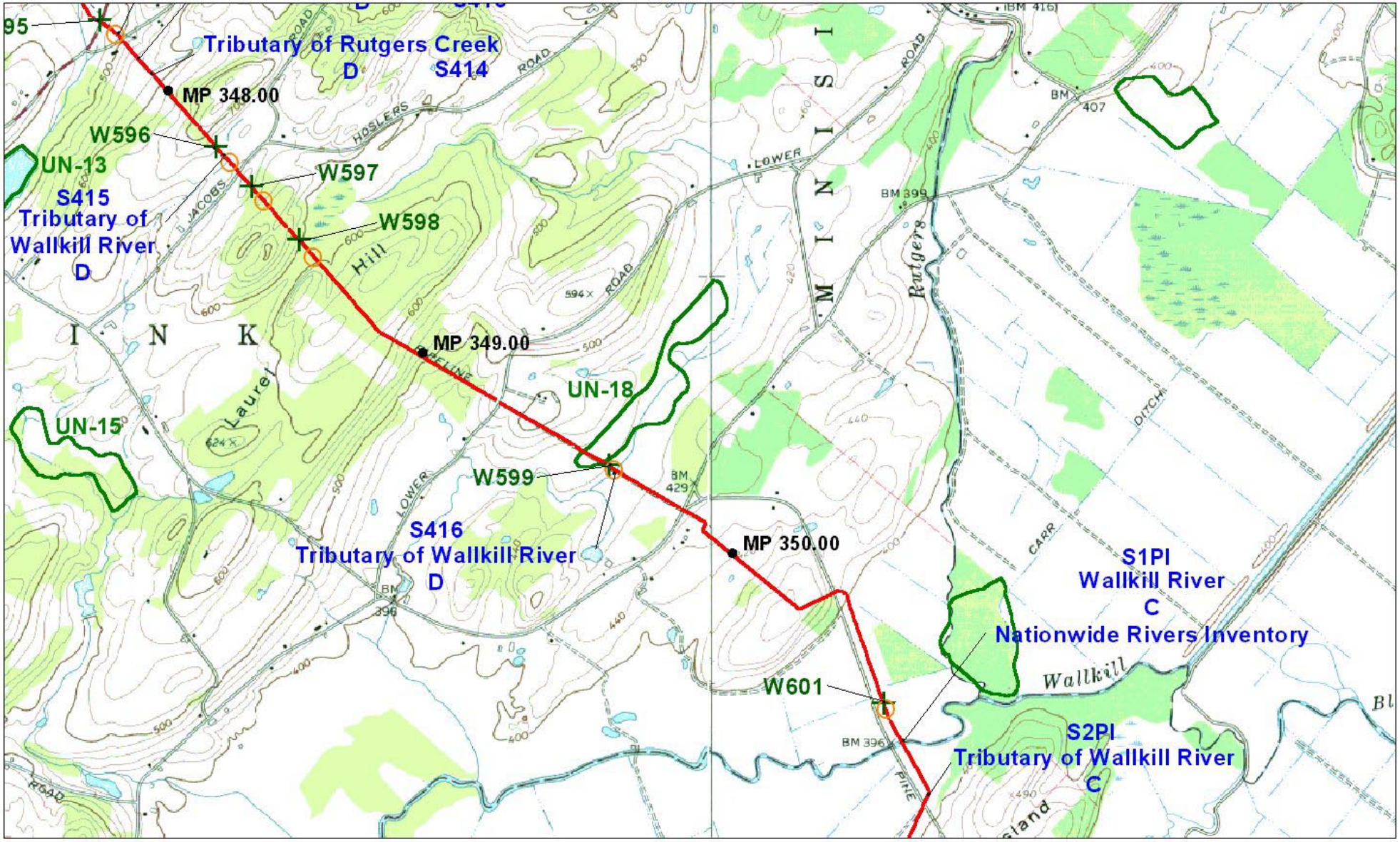

N

SCALE 1 : 24000

0.5 0 0.5 Kilometers

0.3 0 0.3 Miles

1000 0 1000 Feet

gai CONSULTANTS

LEGEND

	Pipeline Centerline	+	Wetland Begin
MP 45.00	Milepost	○	Wetland End
SH-10	DEC Regulated Wetland ID	W001	Wetland Number
Chautauqua Creek C	Waterbody Name and Classification	S001	Stream Number

MILLENNIUM PIPELINE COMPANY, LP

USGS Quadrangles:
Unionville, NY 1969
Pine Island, NY 1969

10/20/99	97-299	Sheet 110
Orange	Rev #: 0	97299-A253

p:\1997\97299\permits\env\project files - monroeville\acoe s & w A size maps 107-117.apr; sheet 110 - unionville & pine island quads

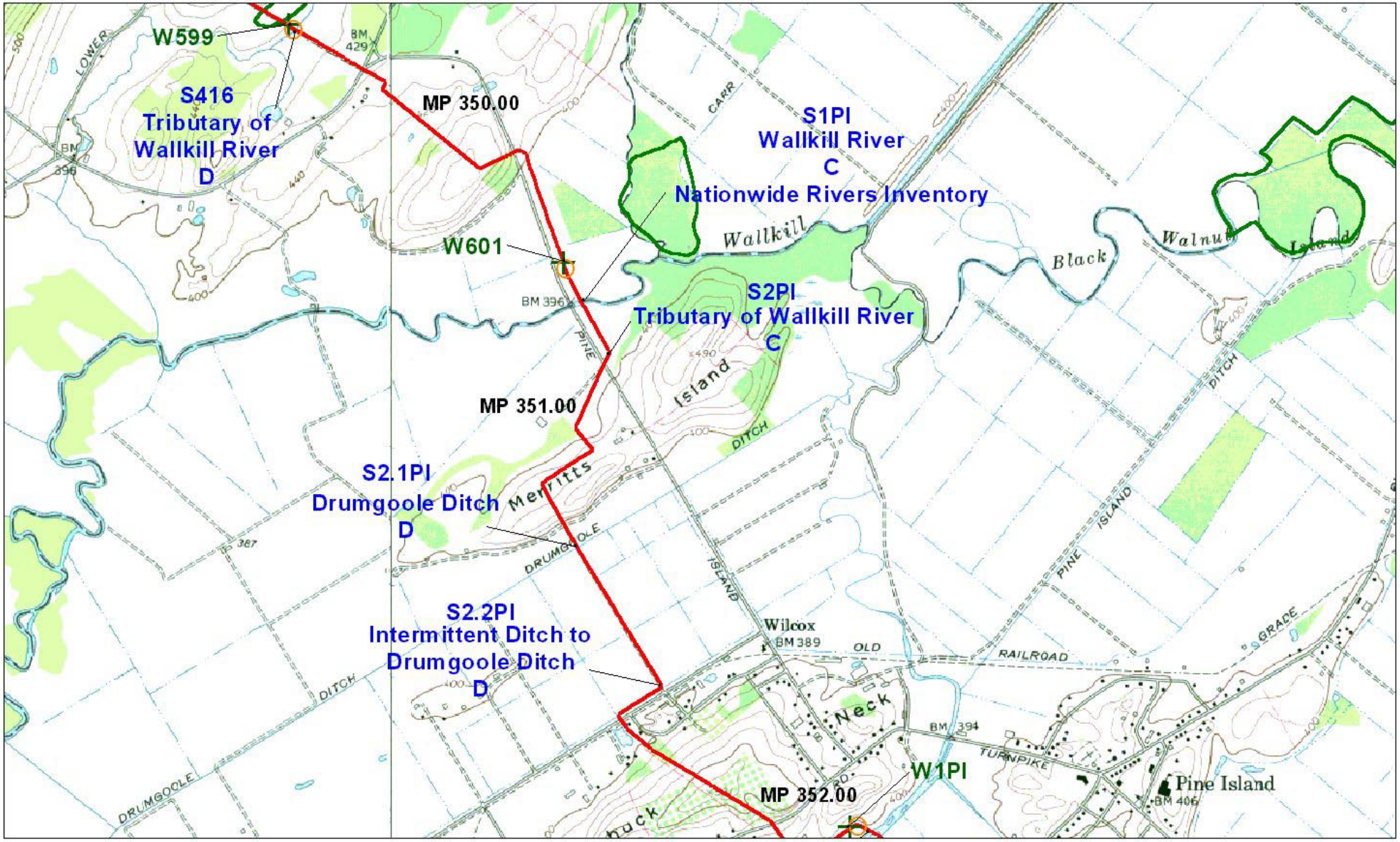

N

SCALE 1 : 24000

0.5 0 0.5 Kilometers

0.3 0 0.3 Miles

1000 0 1000 Feet

gai CONSULTANTS

LEGEND

	Pipeline Centerline	+	Wetland Begin
MP 45.00	Milepost	○	Wetland End
SH-10	DEC Regulated Wetland ID	W001	Wetland Number
Chautauqua Creek C	Waterbody Name and Classification	S001	Stream Number

MILLENNIUM PIPELINE COMPANY, LP

USGS Quadrangles:
Unionville, NY 1969
Pine Island, NY 1969

10/20/99	97-299	Sheet 111
Orange	Rev #: 0	97299-A254

p:\199\97\97299\permits\env\project files - monroeville\acoe s & w A size maps 107-117.apr; sheet 111 - unionville & pine island quads

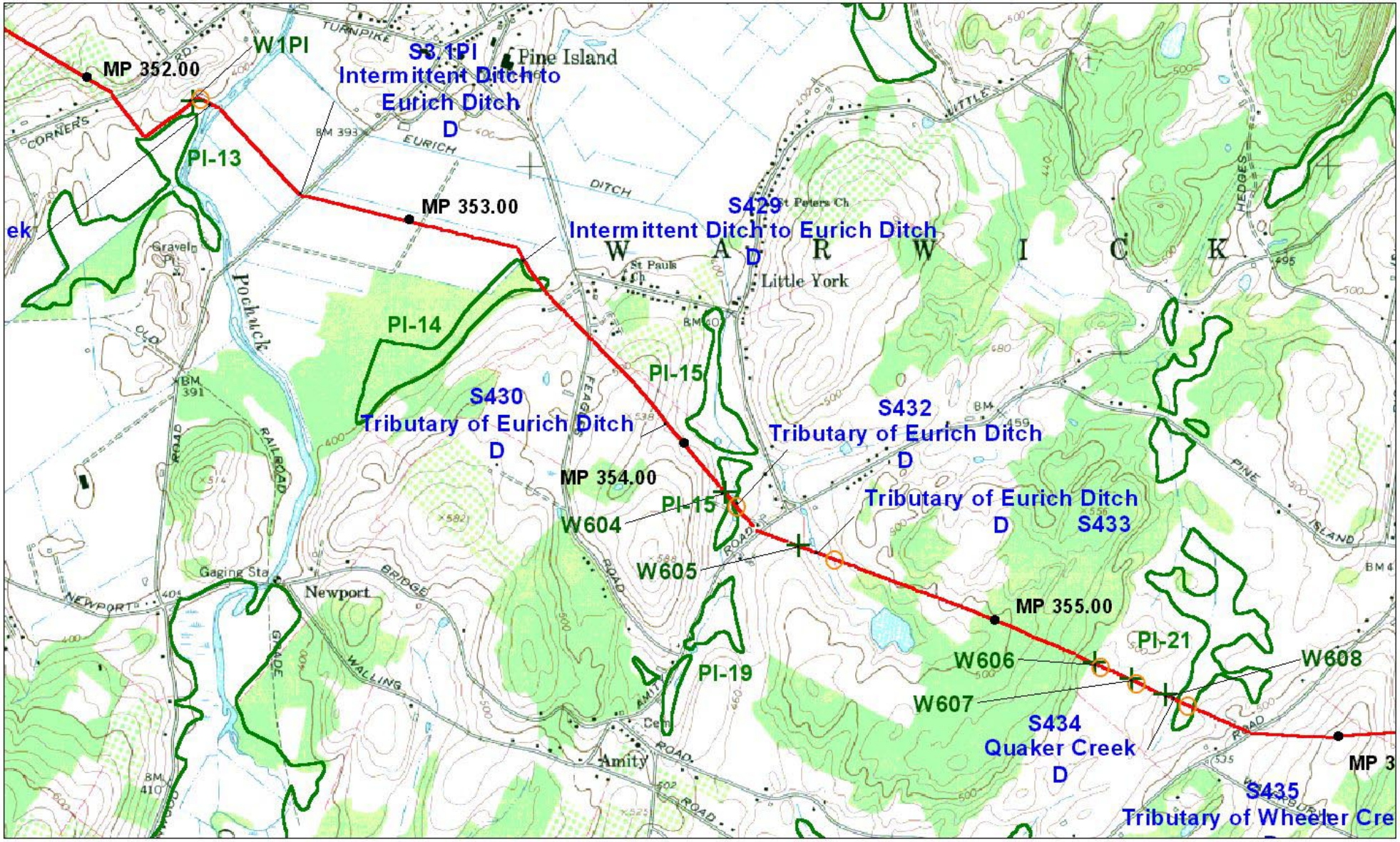

N

SCALE 1 : 24000

0.5 0 0.5 Kilometers

0.3 0 0.3 Miles

1000 0 1000 Feet

gai CONSULTANTS

LEGEND

	Pipeline Centerline	+	Wetland Begin
MP 45.00	Milepost	○	Wetland End
SH-10	DEC Regulated Wetland ID	W001	Wetland Number
Chautauqua Creek C	Waterbody Name and Classification	S001	Stream Number

MILLENNIUM PIPELINE COMPANY, LP

USGS Quadrangle:
Pine Island, NY
1969

10/20/99	97-299	Sheet 112
Orange	Rev #: 0	97299-A255

p:\1997\97299\permits\env\project files - monroeville\acoe s & w A size maps 107-117.apr, sheet 112 - pine island quad