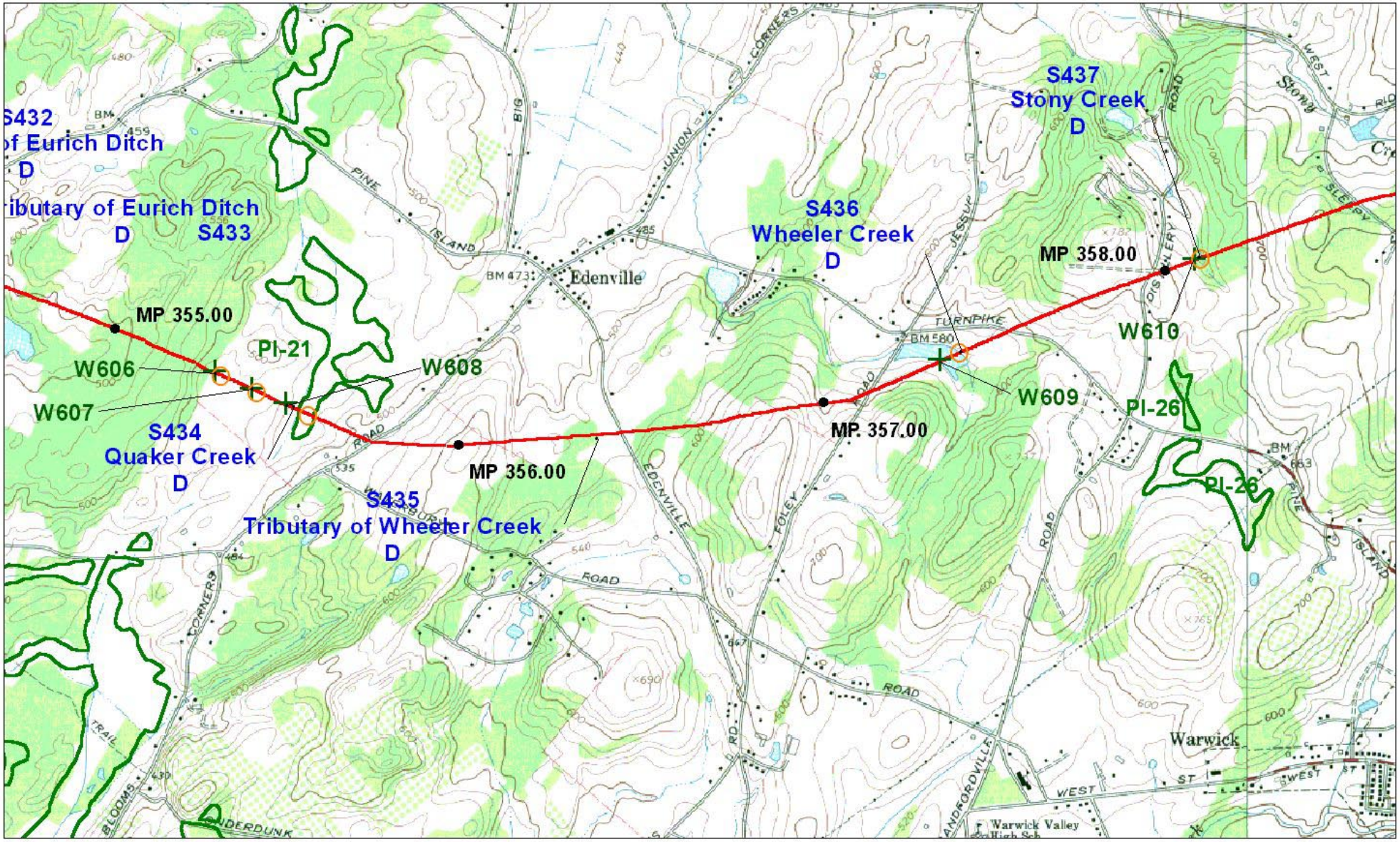

N

SCALE 1 : 24000

0.5 0 0.5 Kilometers

0.3 0 0.3 Miles

1000 0 1000 Feet

gai CONSULTANTS

LEGEND

	Pipeline Centerline	+	Wetland Begin
MP 45.00	Milepost	○	Wetland End
SH-10	DEC Regulated Wetland ID	W001	Wetland Number
Chautauqua Creek C	Waterbody Name and Classification	S001	Stream Number

MILLENNIUM PIPELINE COMPANY, LP

USGS Quadrangles:
Pine Island, NY 1969
Warwick, NY 1976

10/20/99	97-299	Sheet 113
Orange	Rev #: 0	97299-A256

p:\199797\97299\permits\env\project files - monroeville\acoe s & w A size maps 107-117.apr, sheet 113 - pine island & warwick quads

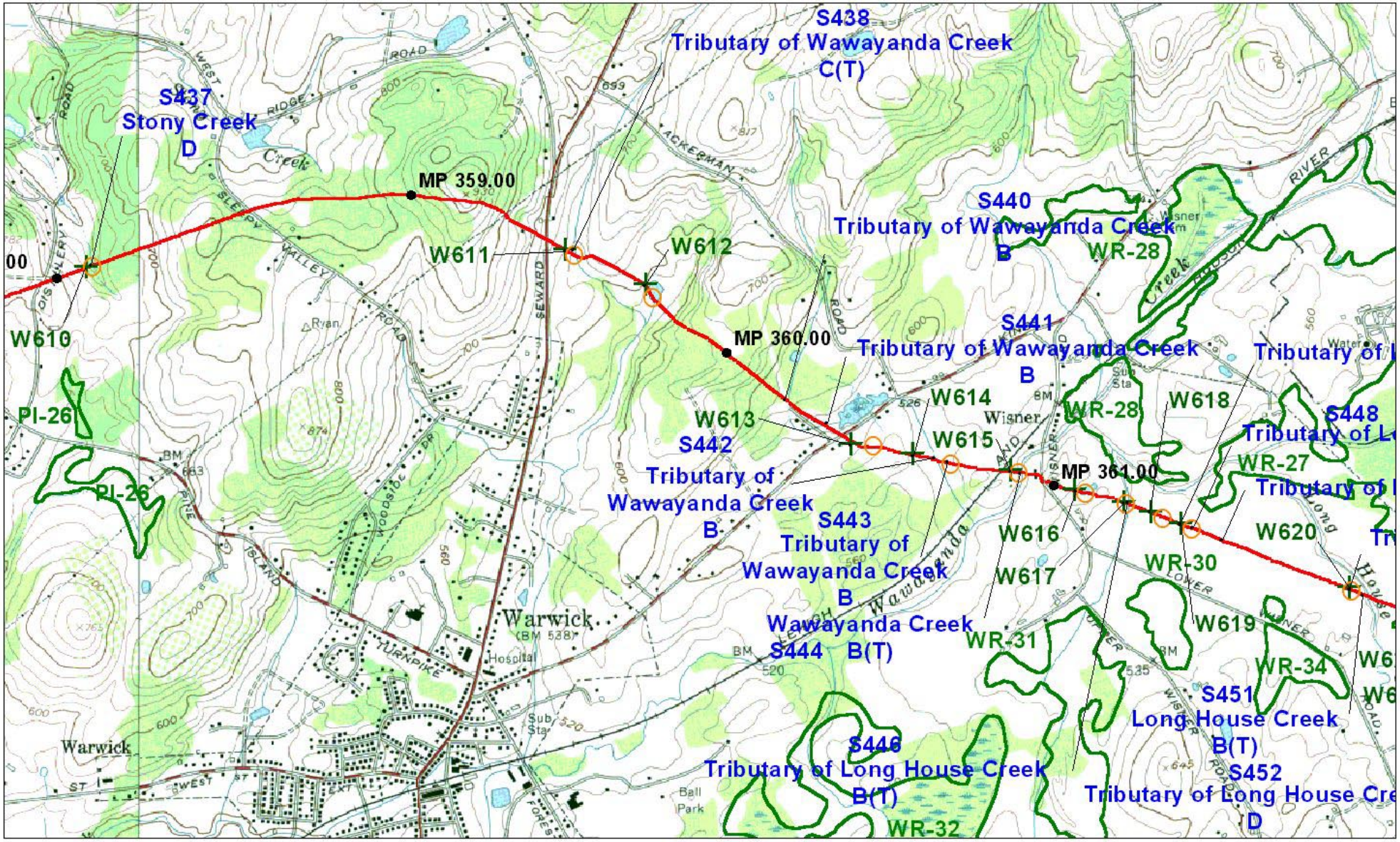

N

SCALE 1 : 24000

0.5 0 0.5 Kilometers

0.3 0 0.3 Miles

1000 0 1000 Feet

gai CONSULTANTS

LEGEND

	Pipeline Centerline	+	Wetland Begin
MP 45.00	Milepost	○	Wetland End
SH-10	DEC Regulated Wetland ID	W001	Wetland Number
Chautauqua Creek C	Waterbody Name and Classification	S001	Stream Number

MILLENNIUM PIPELINE COMPANY, LP

USGS Quadrangles:
Pine Island, NY 1969
Warwick, NY 1976

10/20/99	97-299	Sheet 114
Orange	Rev #: 0	97299-A257

p:\1997\97299\permits\env\project files - monroeville\acoe s & w A size maps 107-117.apr, sheet 114 - pine island & warwick quads

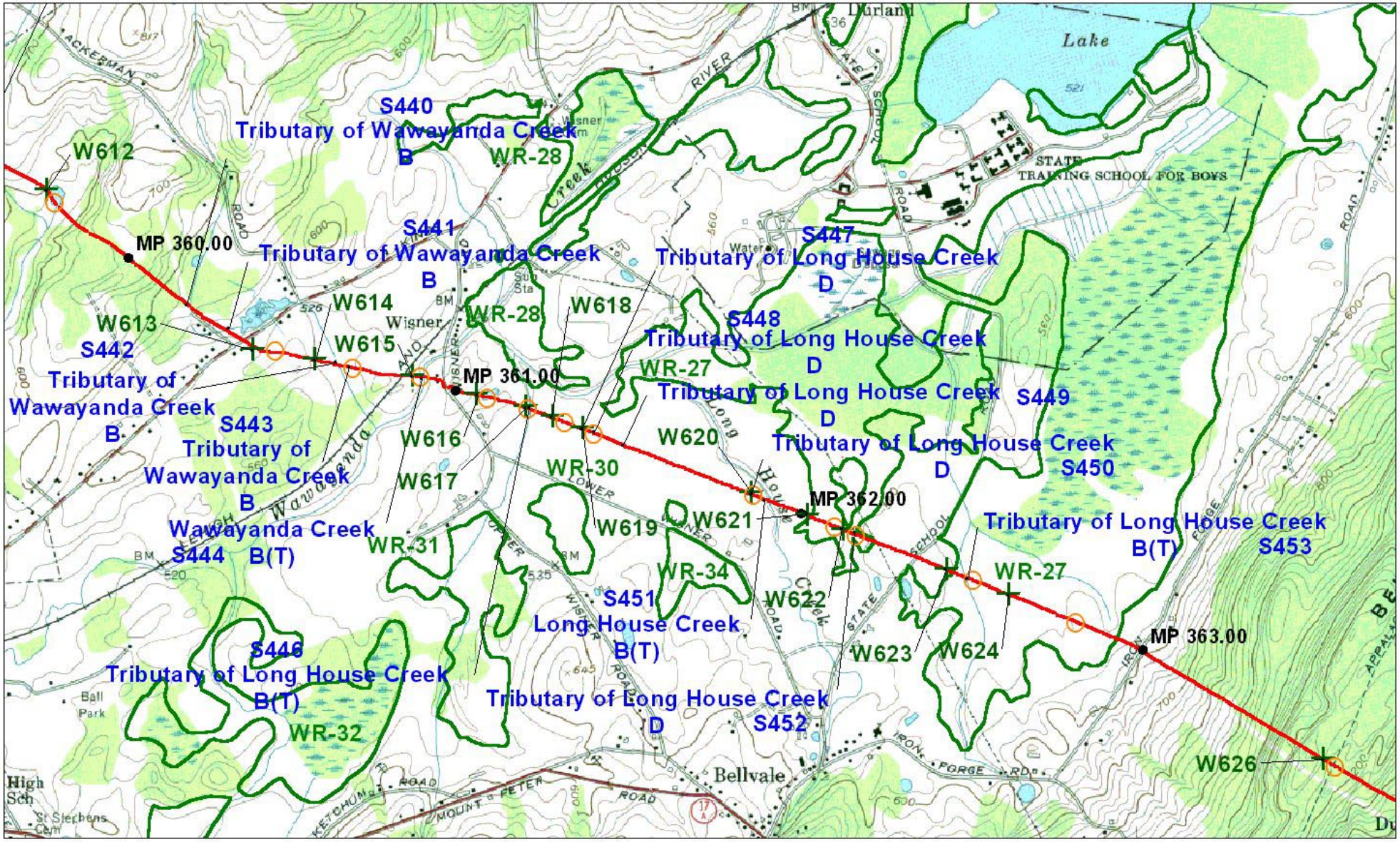

N

SCALE 1 : 24000

0.5 0 0.5 Kilometers

0.3 0 0.3 Miles

1000 0 1000 Feet

gai CONSULTANTS

LEGEND

	Pipeline Centerline	+	Wetland Begin
MP 45.00	Milepost	○	Wetland End
SH-10	DEC Regulated Wetland ID	W001	Wetland Number
Chautauqua Creek C	Waterbody Name and Classification	S001	Stream Number

MILLENNIUM PIPELINE COMPANY, LP

USGS Quadrangle: Warwick, NY 1976

10/20/99	97-299	Sheet 115
Orange	Rev #: 0	97299-A258

p:\1997\97299\permits\env\project files - monroeville\acoe s & w A size maps 107-117.apr, sheet 115 - warwick quad

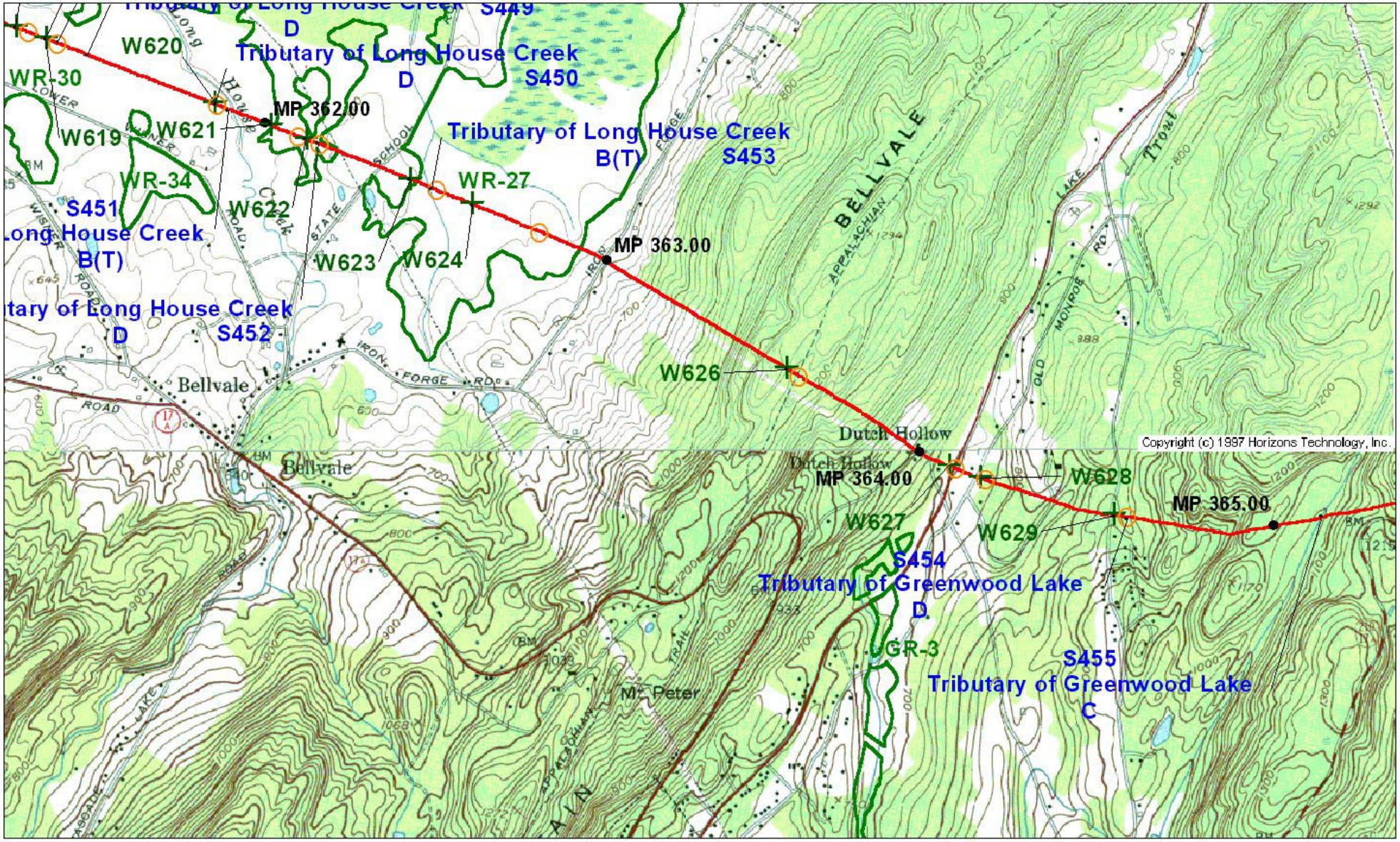

N

SCALE 1 : 24000

0.5 0 0.5 Kilometers

0.3 0 0.3 Miles

1000 0 1000 Feet

gai CONSULTANTS

LEGEND

	Pipeline Centerline	+	Wetland Begin
MP 45.00	Milepost	○	Wetland End
SH-10	DEC Regulated Wetland ID	W001	Wetland Number
Chautauqua Creek C	Waterbody Name and Classification	S001	Stream Number

MILLENNIUM PIPELINE COMPANY, LP

USGS Quadrangle:
Warwick, NY 1976
Greenwood Lake, NY 1954

10/20/99	97-299	Sheet 116
Orange	Rev #: 0	97299-A259

p:\1997\97299\permits\env\project files - monroeville\acoe s & w A size maps 107-117.apr, sheet 116 - warwick & greenwood lake quads

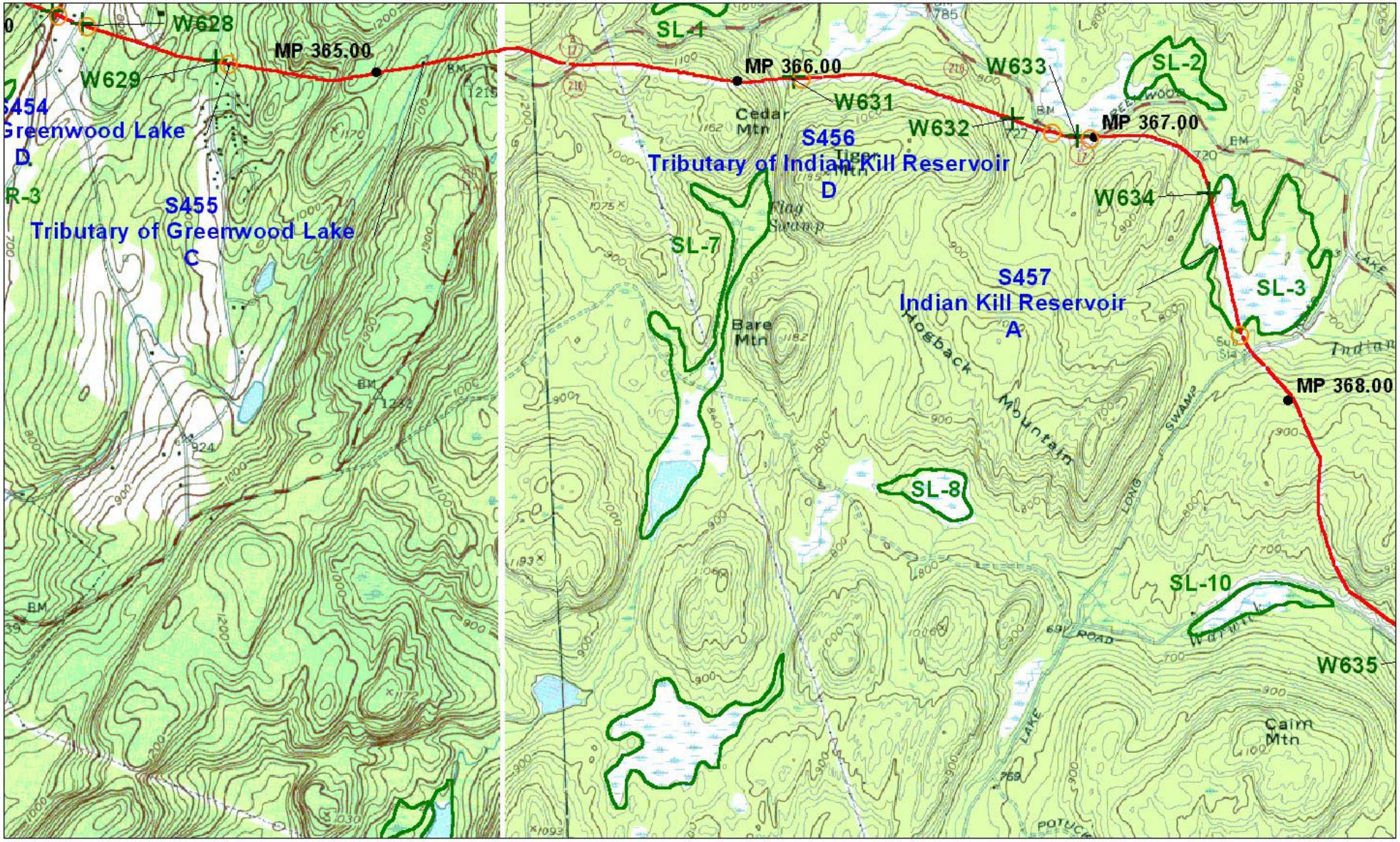

N

SCALE 1 : 24000

0.5 0 0.5 Kilometers

0.3 0 0.3 Miles

1000 0 1000 Feet

GAI CONSULTANTS

LEGEND

	Pipeline Centerline	+	Wetland Begin
MP 45.00	Milepost	○	Wetland End
SH-10	DEC Regulated Wetland ID	W001	Wetland Number
Chautauqua Creek C	Waterbody Name and Classification	S001	Stream Number

MILLENNIUM PIPELINE COMPANY, LP

USGS Quadrangle:
Greenwood Lake, NY 1954
Sloatsburg, NY 1955

10/20/99	97-299	Sheet 117
Orange	Rev #: 0	97299-A260

p:\1997\97299\permits\env\project files - monroeville\acoe s & w A size maps 107-117.apr, sheet 117 - greenwood lake & sloatsburg quads