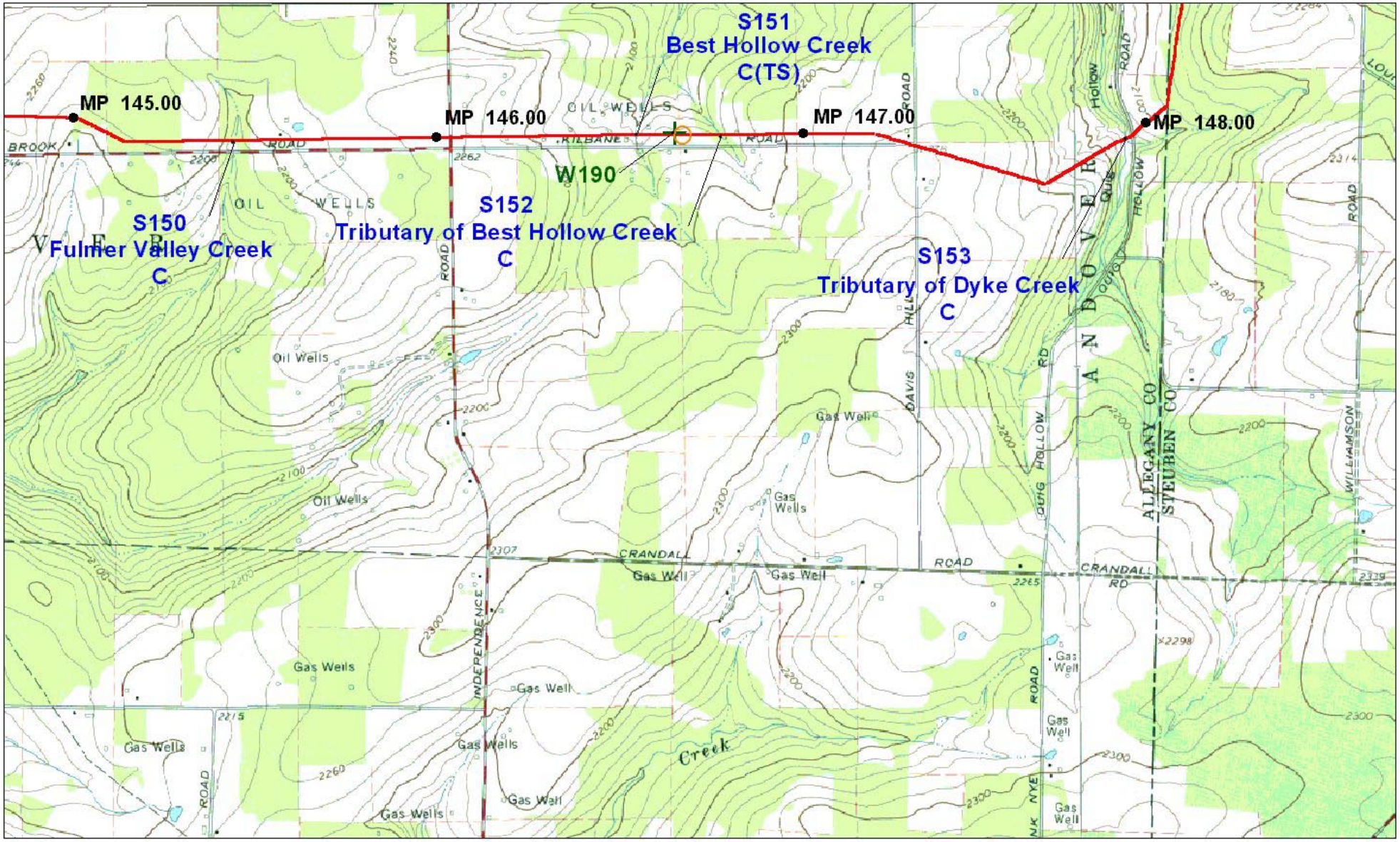

N

SCALE 1 : 24000

0.5 0 0.5 Kilometers

0.3 0 0.3 Miles

1000 0 1000 Feet

gai CONSULTANTS

LEGEND

	Pipeline Centerline	+	Wetland Begin
MP 45.00	Milepost	○	Wetland End
SH-10	DEC Regulated Wetland ID	W001	Wetland Number
Chautauqua Creek C	Waterbody Name and Classification	S001	Stream Number

MILLENNIUM PIPELINE COMPANY, LP

USGS Quadrangle:
Whitesville, NY 1976
Rexville, NY 1976

10/20/99	97-299	Sheet 38
Alleg./Steu.	Rev #: 0	97299-A181

p:\1997\97299\permits\env\project files - monroeville\acoe s & w A size maps 35_43.apr, sheet 38 - whitesville & rexville quads

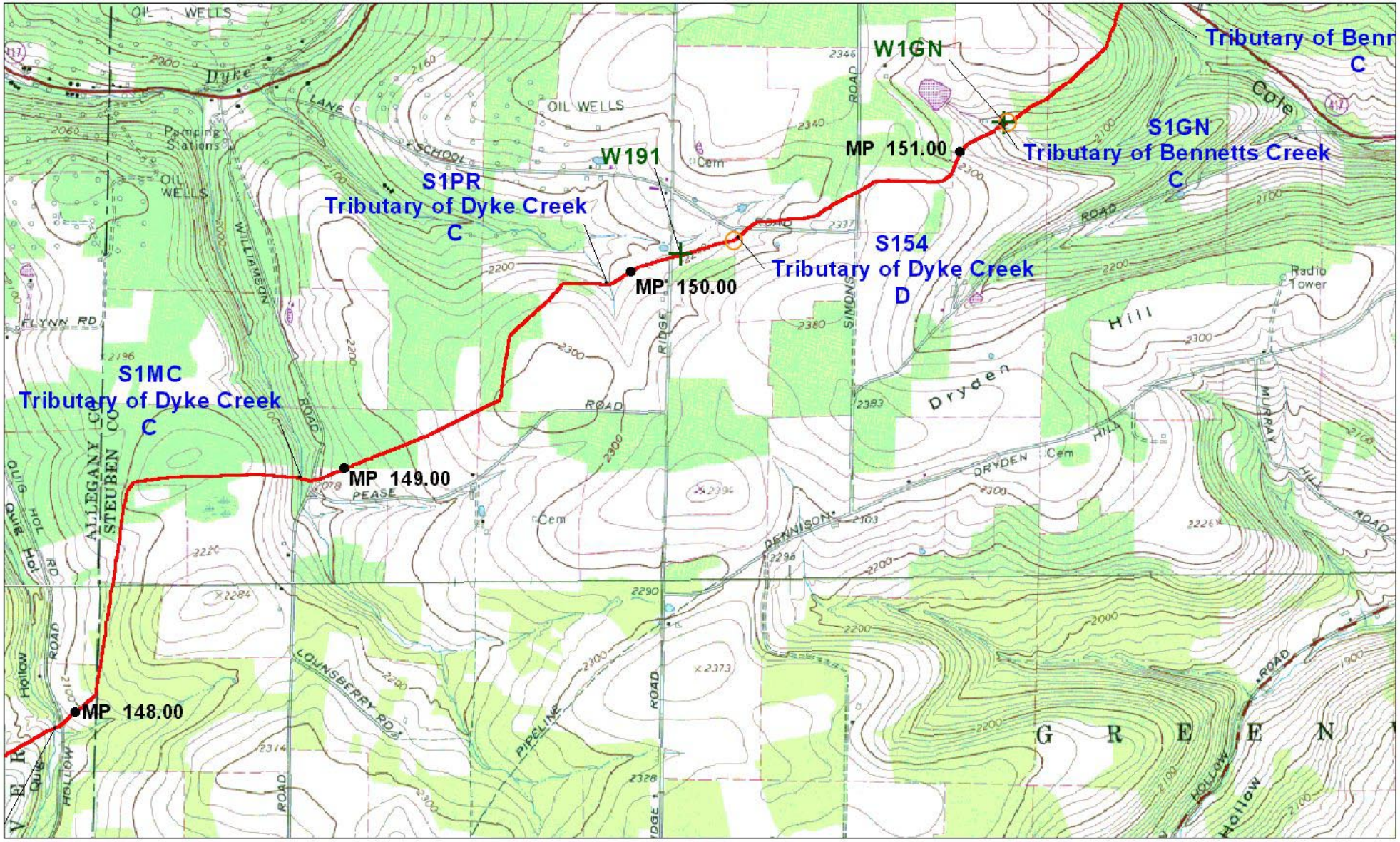

N

SCALE 1 : 24000

0.5 0 0.5 Kilometers

0.3 0 0.3 Miles

1000 0 1000 Feet

gai CONSULTANTS

LEGEND

	Pipeline Centerline	+	Wetland Begin
MP 45.00	Milepost	○	Wetland End
SH-10	DEC Regulated Wetland ID	W001	Wetland Number
Chautauqua Creek C	Waterbody Name and Classification	S001	Stream Number

MILLENNIUM PIPELINE COMPANY, LP

USGS Quadrangle:
Rexville, NY 1976
Greenwood, NY 1978

10/20/99	97-299	Sheet 39
Alleg./Steu.	Rev #: 0	97299-A182

p:\199797299\permits\env\project files - monroeville\acoe s & w A size maps 36_43.apr; sheet 39 - rexville & greenwood(west) quads

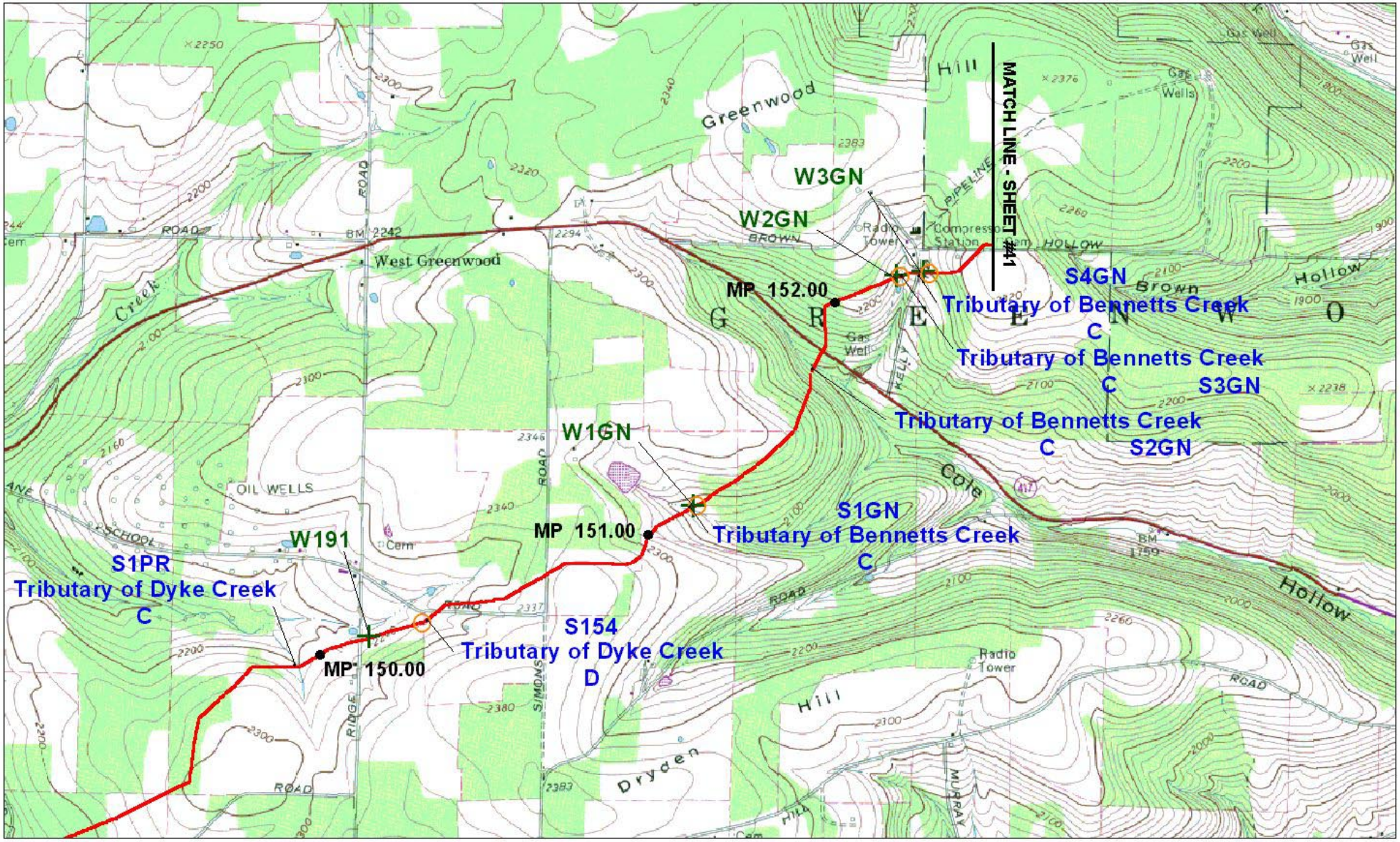

N

SCALE 1 : 24000

0.5 0 0.5 Kilometers

0.3 0 0.3 Miles

1000 0 1000 Feet

gai CONSULTANTS

LEGEND

	Pipeline Centerline	+	Wetland Begin
MP 45.00	Milepost	○	Wetland End
SH-10	DEC Regulated Wetland ID	W001	Wetland Number
Chautauqua Creek C	Waterbody Name and Classification	S001	Stream Number

MILLENNIUM PIPELINE COMPANY, LP

USGS Quadrangle: Greenwood, NY 1978

10/20/99	97-299	Sheet 40
Steuben	Rev #: 0	97299-A183

p:\1997\97299\permits\env\project files - monroeville\acoe s & w A size maps 36_43.apr; sheet 40 - greenwood(west) quad

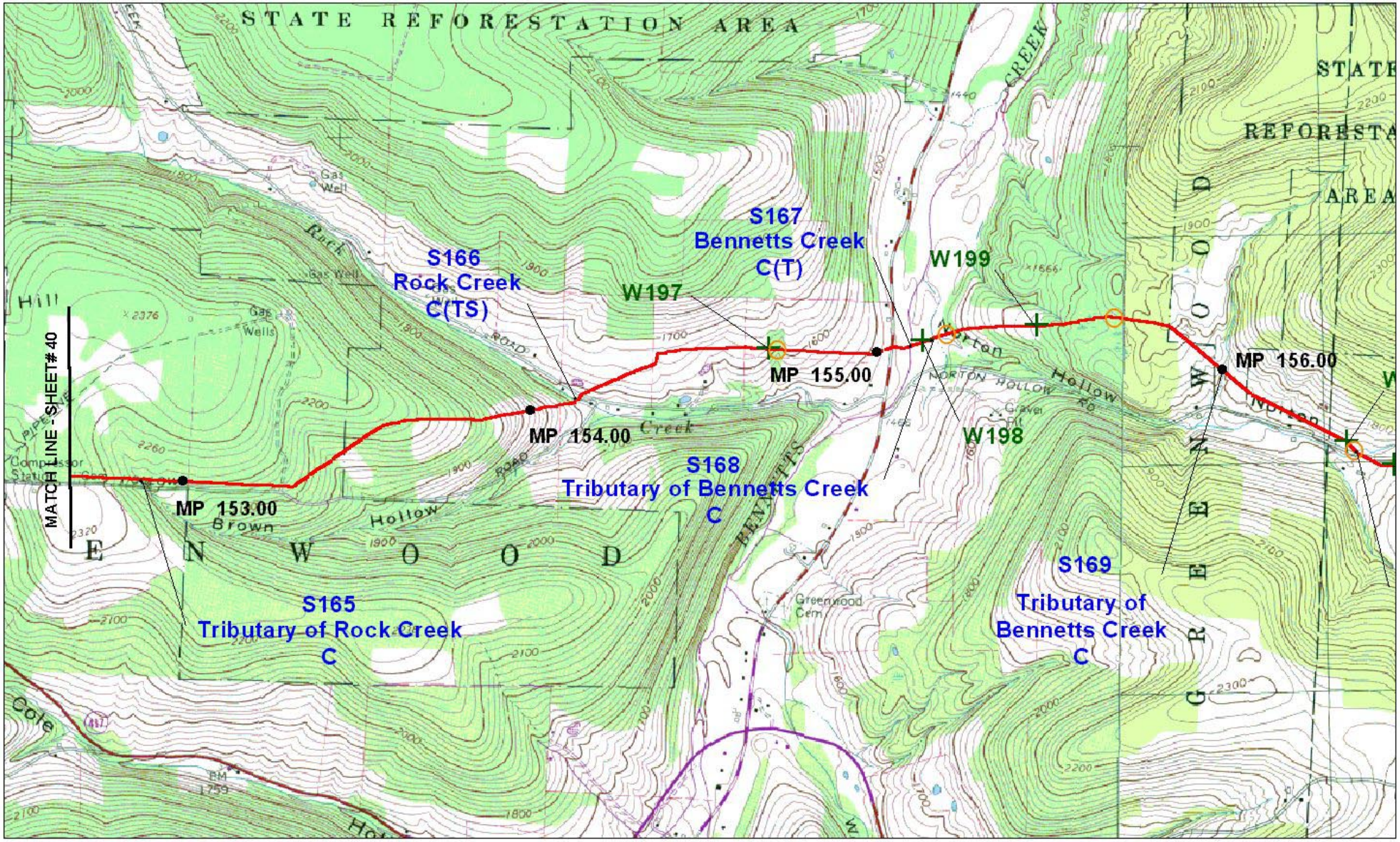

N

SCALE 1 : 24000

0.5 0 0.5 Kilometers

0.3 0 0.3 Miles

1000 0 1000 Feet

gai CONSULTANTS

LEGEND

	Pipeline Centerline	+	Wetland Begin
MP 45.00	Milepost	○	Wetland End
SH-10	DEC Regulated Wetland ID	W001	Wetland Number
Chautauqua Creek C	Waterbody Name and Classification	S001	Stream Number

MILLENNIUM PIPELINE COMPANY, LP

USGS Quadrangle:
Greenwood, NY 1978
South Canisteo, NY 1976

10/20/99	97-299	Sheet 41
Steuben	Rev #: 0	97299-A184

p:\1997\97299\permits\env\project files - monroeville\acoe s & w A size maps 36_43 apr, sheet 41 - greenwood (central) & s. canisteo quads

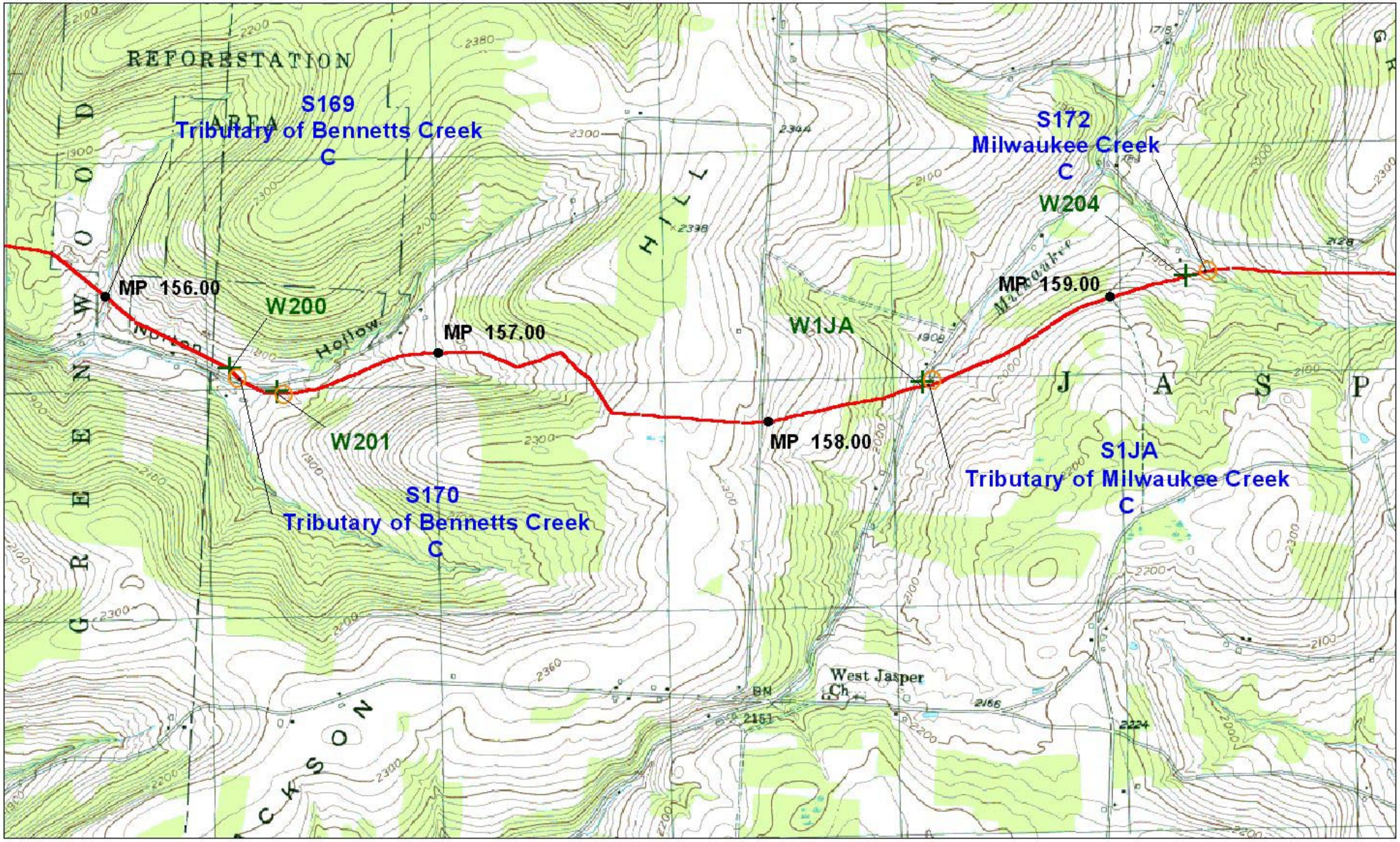

N

SCALE 1 : 24000

0.5 0 0.5 Kilometers

0.3 0 0.3 Miles

1000 0 1000 Feet

gai CONSULTANTS

LEGEND

	Pipeline Centerline	+	Wetland Begin
MP 45.00	Milepost	○	Wetland End
SH-10	DEC Regulated Wetland ID	W001	Wetland Number
Chautauqua Creek C	Waterbody Name and Classification	S001	Stream Number

MILLENNIUM PIPELINE COMPANY, LP

USGS Quadrangle:
South Canisteo, NY
1976

10/20/99	97-299	Sheet 42
Steuben	Rev #: 0	97299-A185

p:\1997\97299\permits\env\project files - monroeville\acoe s & w A size maps 36_43.apr; sheet 42 - s.canisteo quad