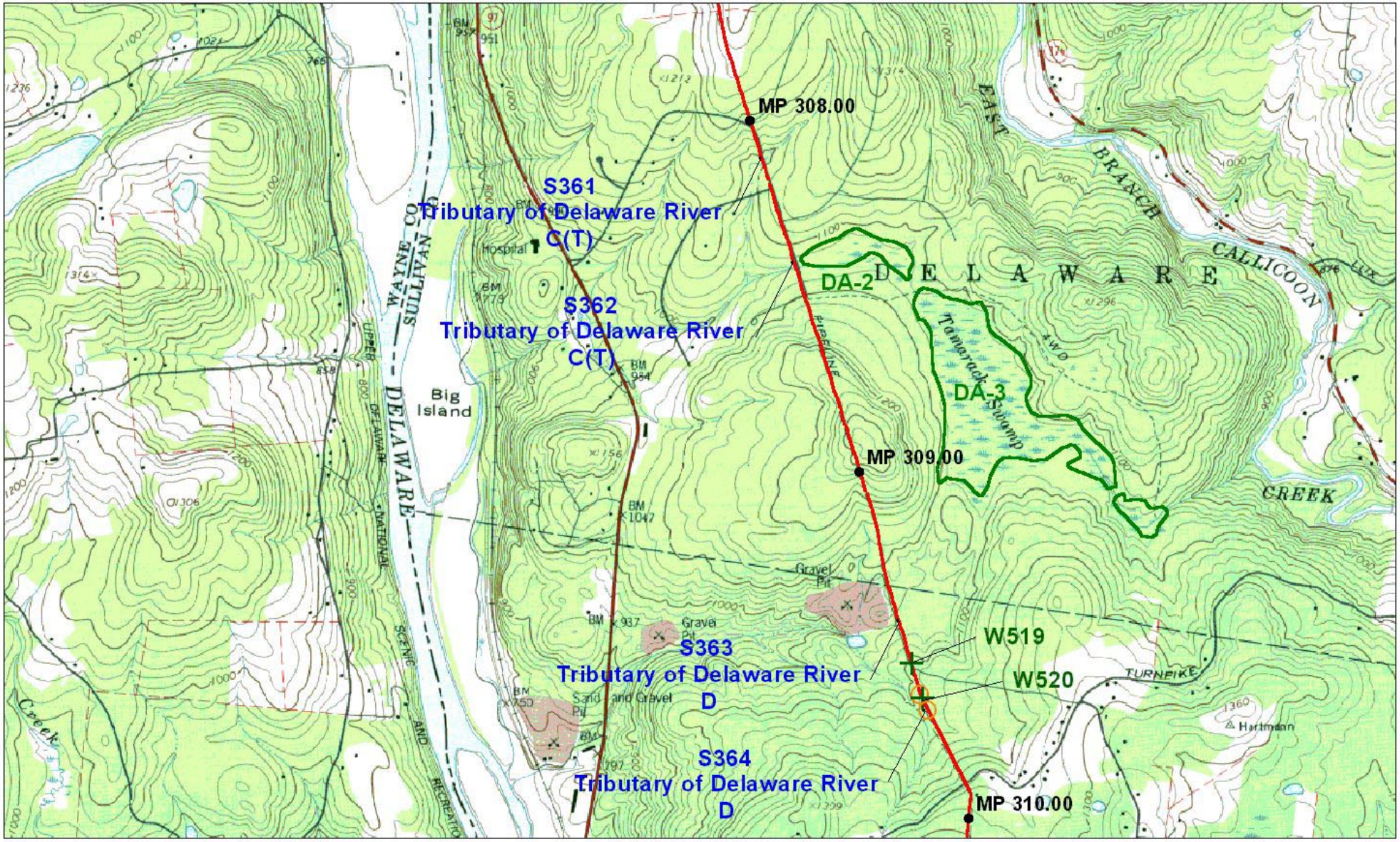

N

SCALE 1 : 24000

0.5 0 0.5 Kilometers

0.3 0 0.3 Miles

1000 0 1000 Feet

gai CONSULTANTS

LEGEND

	Pipeline Centerline	+	Wetland Begin
MP 45.00	Milepost	○	Wetland End
SH-10	DEC Regulated Wetland ID	W001	Wetland Number
Chautauqua Creek C	Waterbody Name and Classification	S001	Stream Number

MILLENNIUM PIPELINE COMPANY, LP

USGS Quadrangle: Damascus, NY 1993

10/20/99	97-299	Sheet 94
Sullivan	Rev #: 0	97299-A237

p:\1997\97299\permits\env\project files - monroeville\acoe s & w A size maps 82-96.apr, sheet 94 - damascus quad

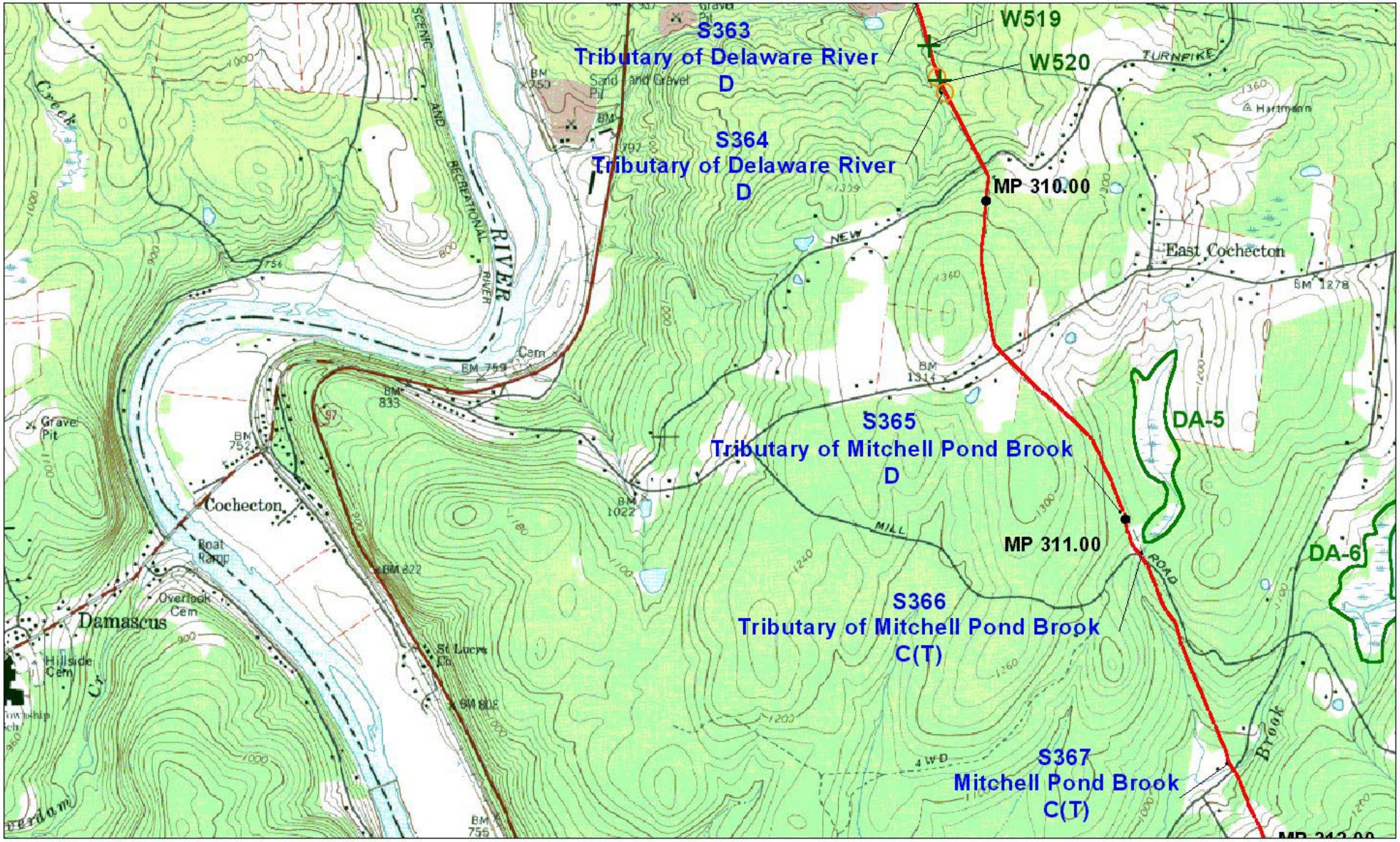

N

SCALE 1 : 24000

0.5 0 0.5 Kilometers

0.3 0 0.3 Miles

1000 0 1000 Feet

gai CONSULTANTS

LEGEND

	Pipeline Centerline	+	Wetland Begin
MP 45.00	Milepost	○	Wetland End
SH-10	DEC Regulated Wetland ID	W001	Wetland Number
Chautauqua Creek C	Waterbody Name and Classification	S001	Stream Number

MILLENNIUM PIPELINE COMPANY, LP

USGS Quadrangle:
Damascus, NY
1993

10/20/99	97-299	Sheet 95
Sullivan	Rev #: 0	97299-A238

p:\1997\97299\permits\env\project files - monroeville\acoe s & w A size maps 82-96.apr; sheet 95 - damascus quad

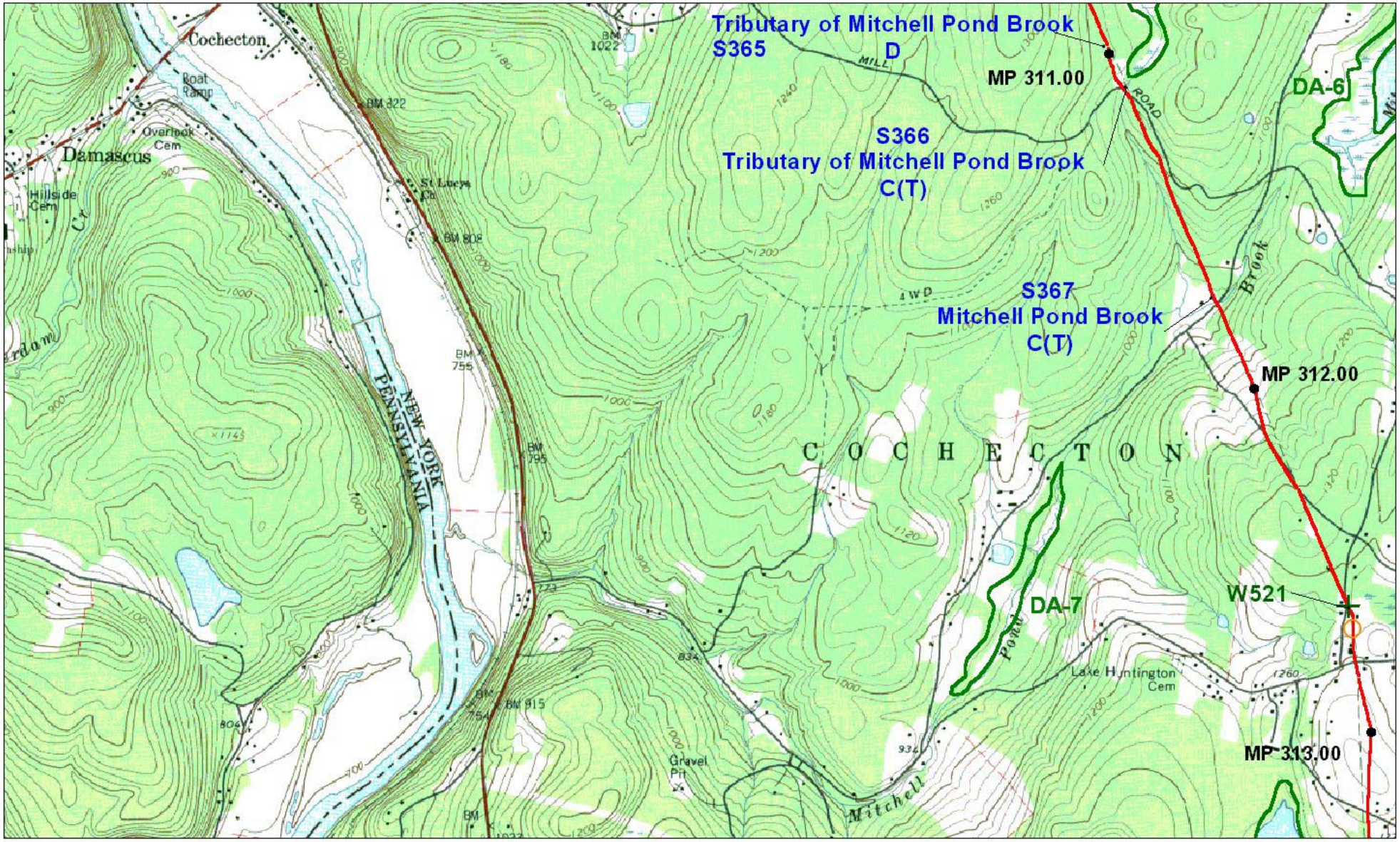

N

SCALE 1 : 24000

0.5 0 0.5 Kilometers

0.3 0 0.3 Miles

1000 0 1000 Feet

gai CONSULTANTS

LEGEND

	Pipeline Centerline	+	Wetland Begin
MP 45.00	Milepost	○	Wetland End
SH-10	DEC Regulated Wetland ID	W001	Wetland Number
Chautauqua Creek C	Waterbody Name and Classification	S001	Stream Number

MILLENNIUM PIPELINE COMPANY, LP

USGS Quadrangle: Damascus, NY 1993

10/20/99	97-299	Sheet 96
Sullivan	Rev #: 0	97299-A239

p:\1997\97299\permits\env\project files - monroeville\acoe s & w A size maps 82-96.apr, sheet 96 - damascus quad

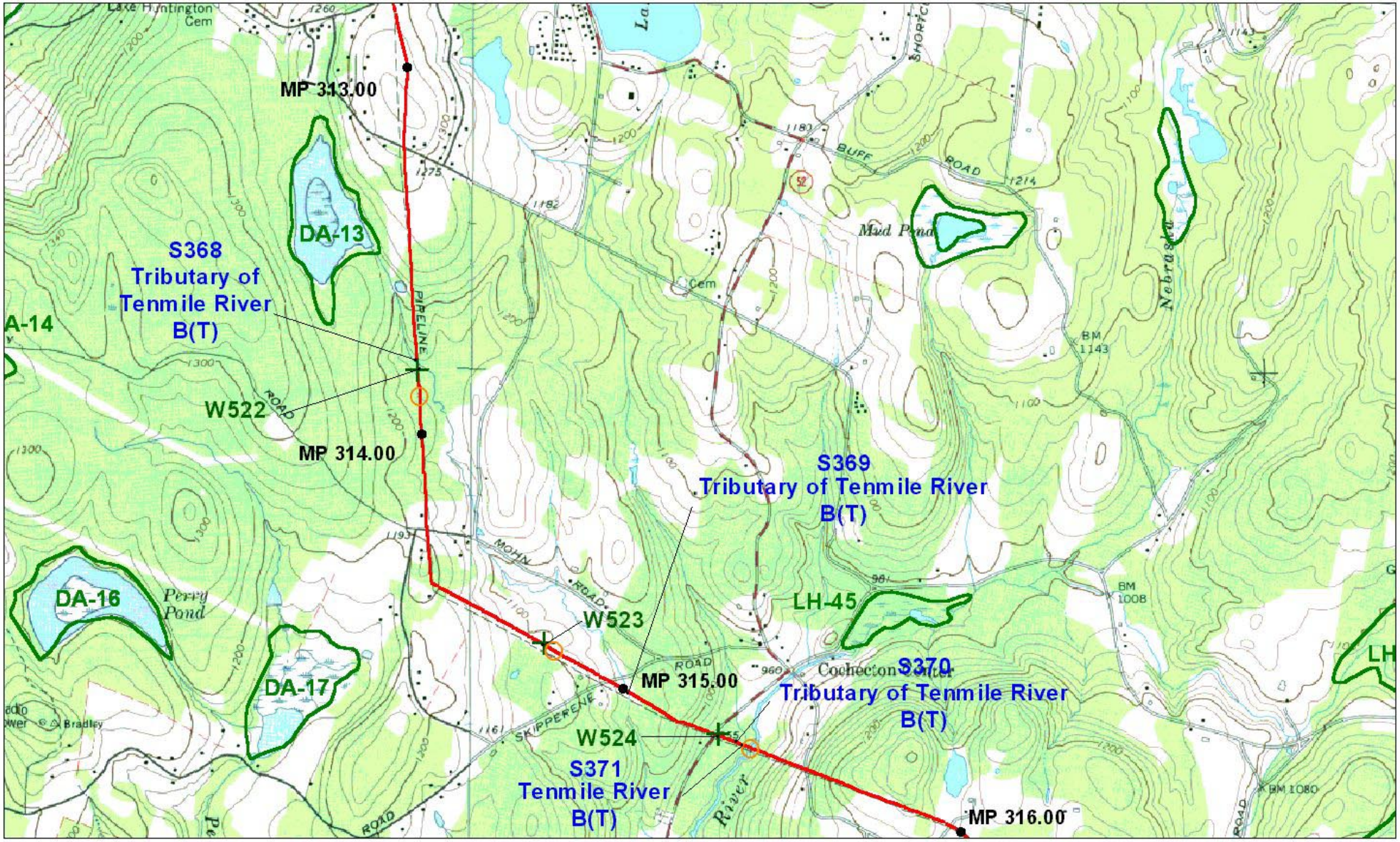

N

SCALE 1 : 24000

0.5 0 0.5 Kilometers

0.3 0 0.3 Miles

1000 0 1000 Feet

gai CONSULTANTS

LEGEND

	Pipeline Centerline	+	Wetland Begin
MP 45.00	Milepost	○	Wetland End
SH-10	DEC Regulated Wetland ID	W001	Wetland Number
Chautauqua Creek C	Waterbody Name and Classification	S001	Stream Number

MILLENNIUM PIPELINE COMPANY, LP

USGS Quadrangles:
Damascus, NY 1993
Lake Huntington, NY 1967

10/20/99	97-299	Sheet 97
Sullivan	Rev #: 0	97299-A240

p:\1997\97299\permits\env\project files - monroeville\acoe s & w A size maps 96-106.apr, sheet 97 - damascus & lake huntington quads

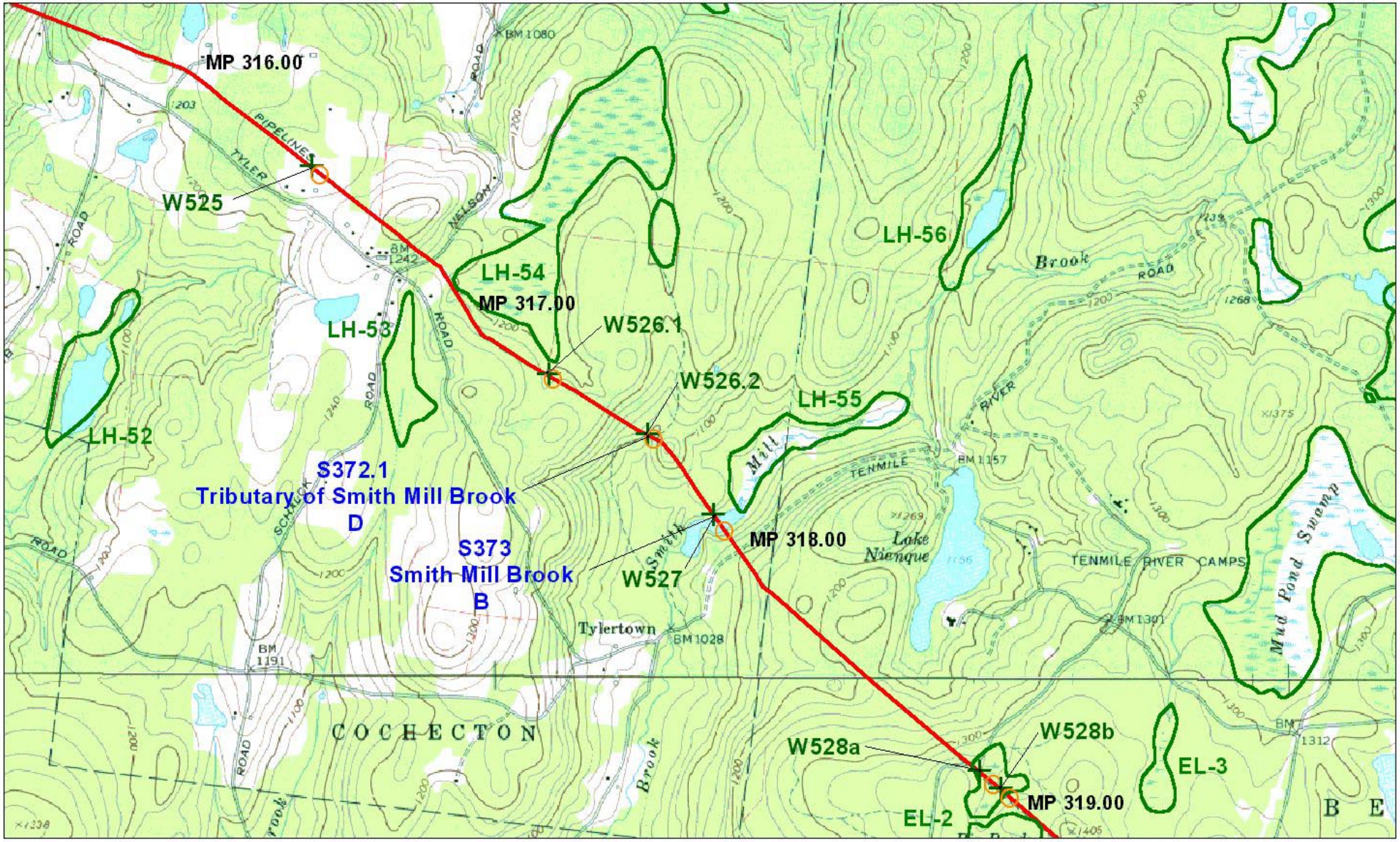

N

SCALE 1 : 24000

0.5 0 0.5 Kilometers

0.3 0 0.3 Miles

1000 0 1000 Feet

gai CONSULTANTS

LEGEND

	Pipeline Centerline	+	Wetland Begin
MP 45.00	Milepost	○	Wetland End
SH-10	DEC Regulated Wetland ID	W001	Wetland Number
Chautauqua Creek C	Waterbody Name and Classification	S001	Stream Number

MILLENNIUM PIPELINE COMPANY, LP

USGS Quadrangles:
Lake Huntington, NY 1967
Eldred, NY 1967

10/20/99	97-299	Sheet 98
Sullivan	Rev #: 0	97299-A241

p:\1997\97299\permits\env\project files - monroeville\acoe s & w A size maps 97-106.apr, sheet 98 - lake huntington & eldred quads