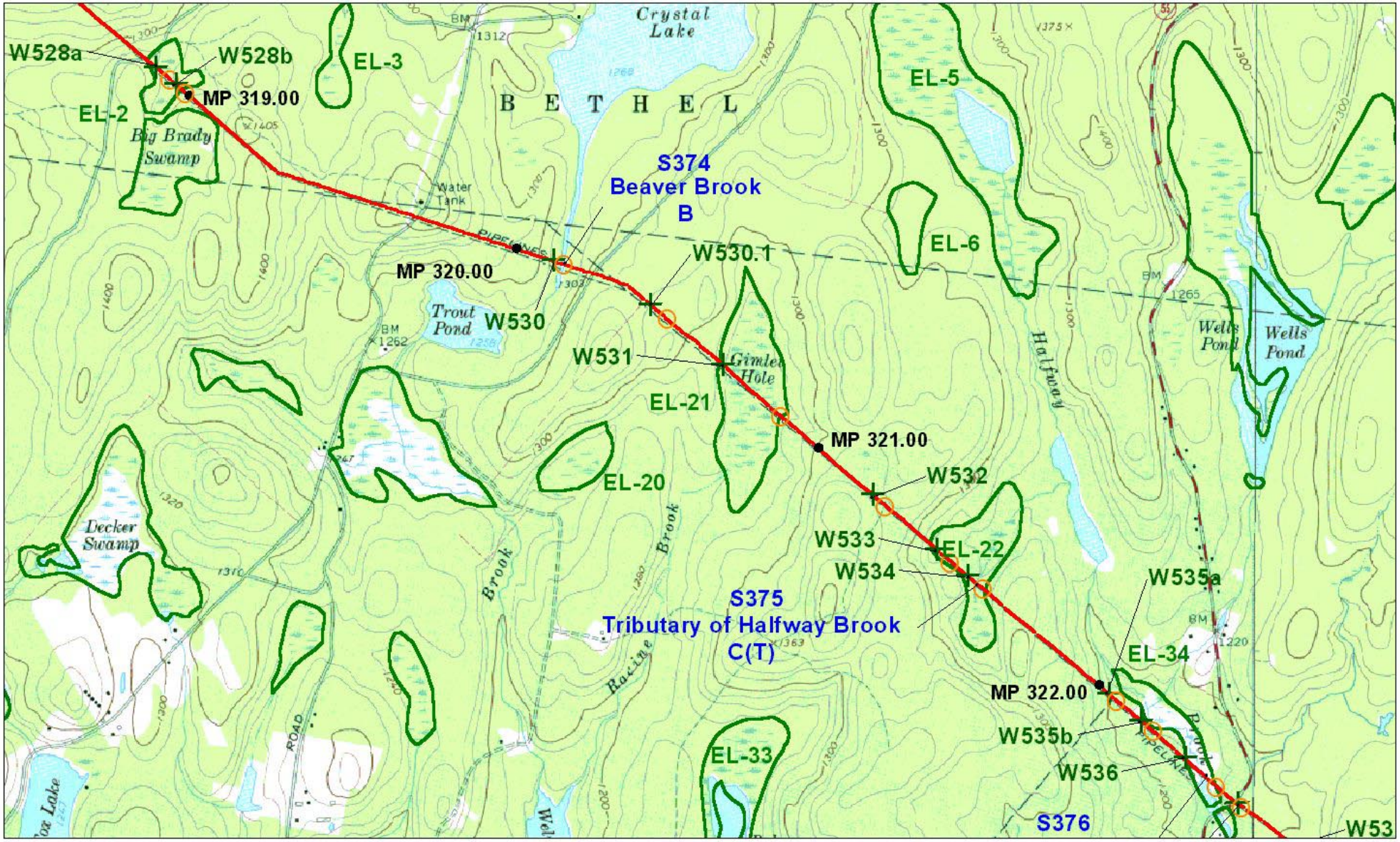

N

SCALE 1 : 24000

0.5 0 0.5 Kilometers

0.3 0 0.3 Miles

1000 0 1000 Feet

gai CONSULTANTS

LEGEND

	Pipeline Centerline	+	Wetland Begin
MP 45.00	Milepost	○	Wetland End
SH-10	DEC Regulated Wetland ID	W001	Wetland Number
Chautauqua Creek C	Waterbody Name and Classification	S001	Stream Number

MILLENNIUM PIPELINE COMPANY, LP

USGS Quadrangles:
Eldred, NY 1967
Highland Lake, NY 1976

10/20/99	97-299	Sheet 99
Sullivan	Rev #: 0	97299-A242

p:\1997\97299\permits\env\project files - monroeville\acoe s & w A size maps 97-106.apr; sheet 99 - eldred & highland lake quads

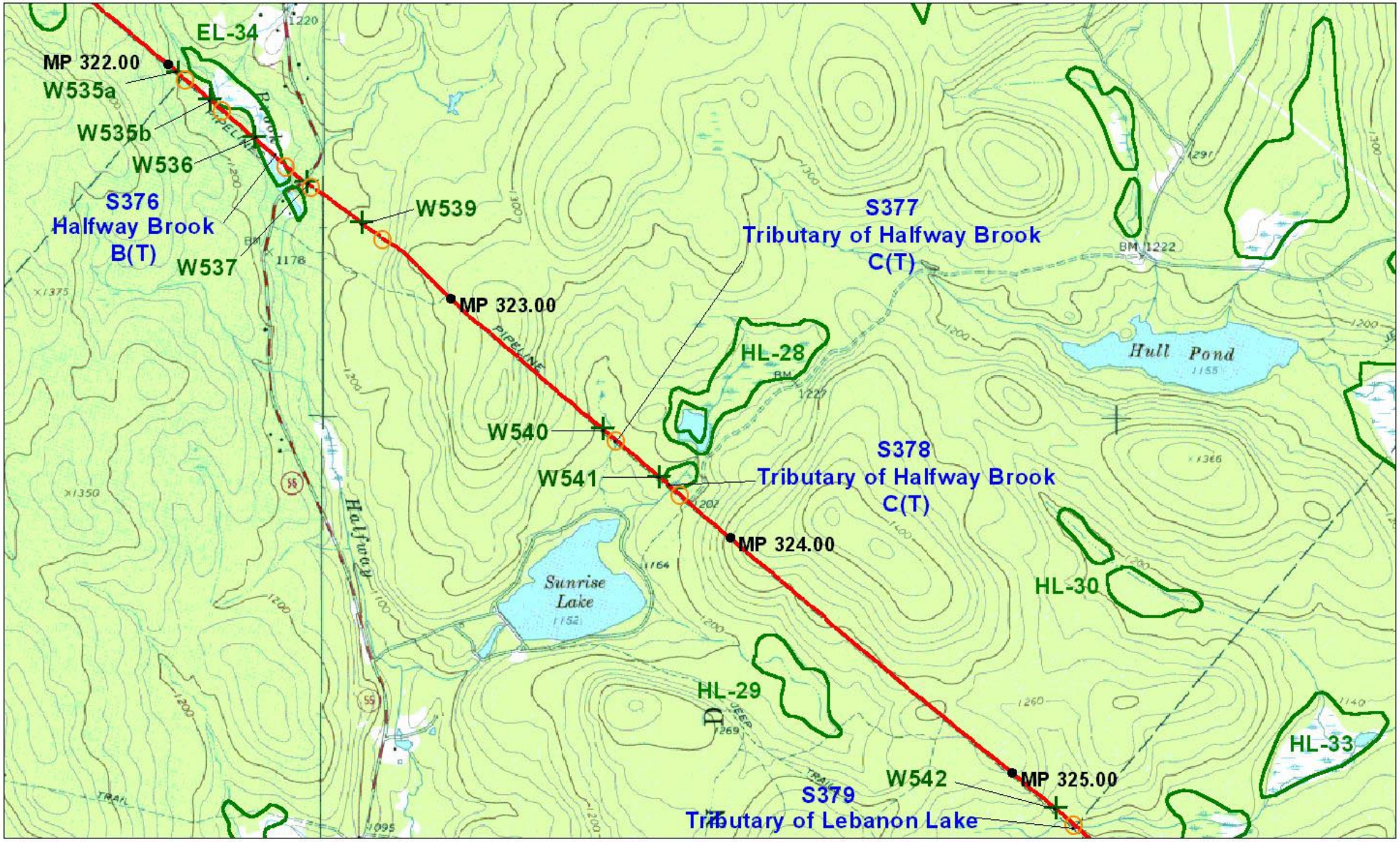

N

SCALE 1 : 24000

0.5 0 0.5 Kilometers

0.3 0 0.3 Miles

1000 0 1000 Feet

gai CONSULTANTS

LEGEND

	Pipeline Centerline	+	Wetland Begin
MP 45.00	Milepost	○	Wetland End
SH-10	DEC Regulated Wetland ID	W001	Wetland Number
Chautauqua Creek C	Waterbody Name and Classification	S001	Stream Number

MILLENNIUM PIPELINE COMPANY, LP

USGS Quadrangle:
Highland Lake, NY
1976

10/20/99	97-299	Sheet 100
Sullivan	Rev #: 0	97299-A243

p:\1997\97299\permits\env\project files - monroeville\acoe s & w A size maps 97-106.apr, sheet 100 - highland lake quad

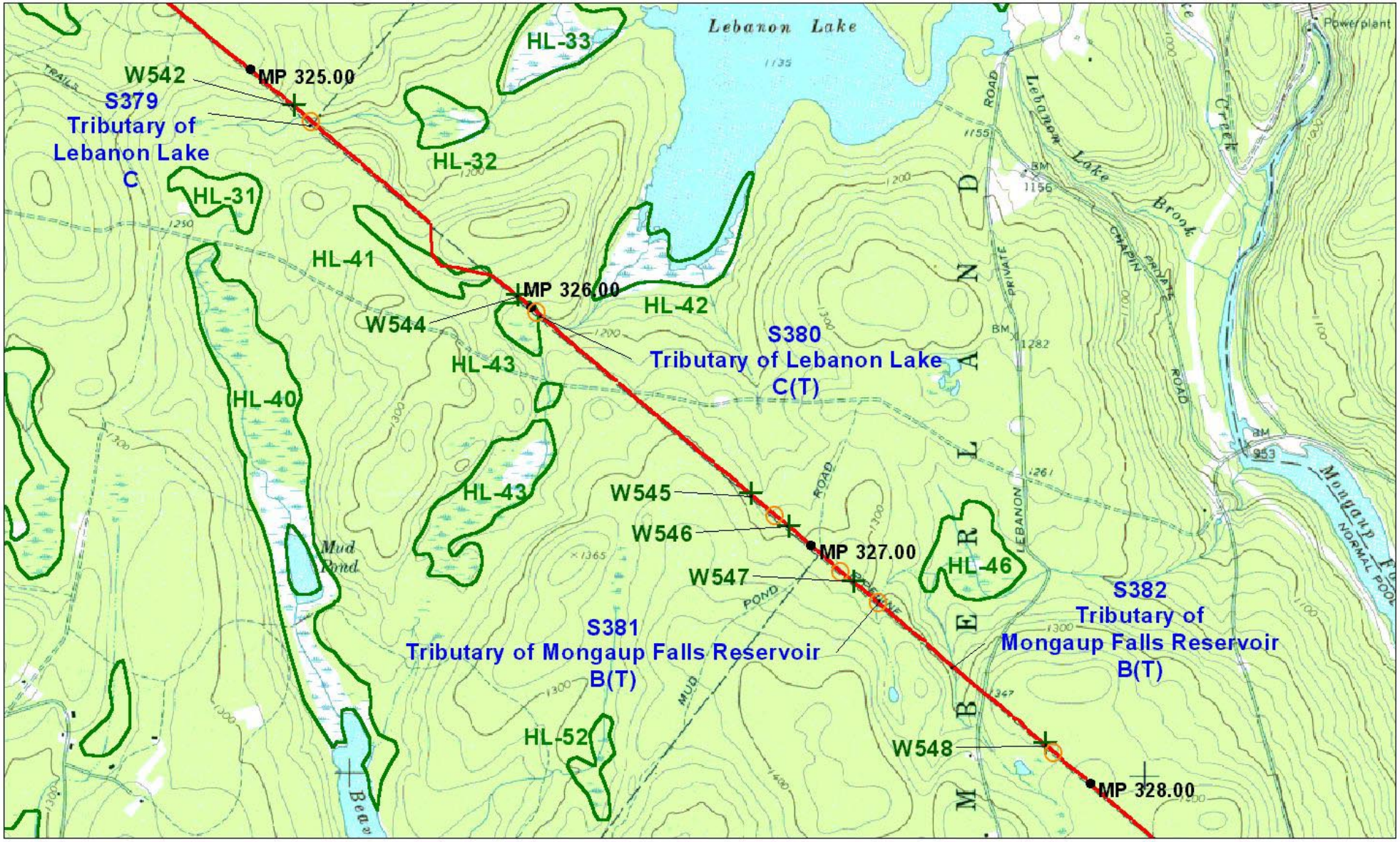

N

SCALE 1 : 24000

0.5 0 0.5 Kilometers

0.3 0 0.3 Miles

1000 0 1000 Feet

gai CONSULTANTS

LEGEND

	Pipeline Centerline	+	Wetland Begin
MP 45.00	Milepost	○	Wetland End
SH-10	DEC Regulated Wetland ID	W001	Wetland Number
Chautauqua Creek C	Waterbody Name and Classification	S001	Stream Number

MILLENNIUM PIPELINE COMPANY, LP

USGS Quadrangle:
Highland Lake, NY
1976

10/20/99	97-299	Sheet 101
Sullivan	Rev #: 0	97299-A244

p:\1997\97299\permits\env\project files - monroeville\acoe s & w A size maps 97-106.apr, sheet 101 - highland lake quad

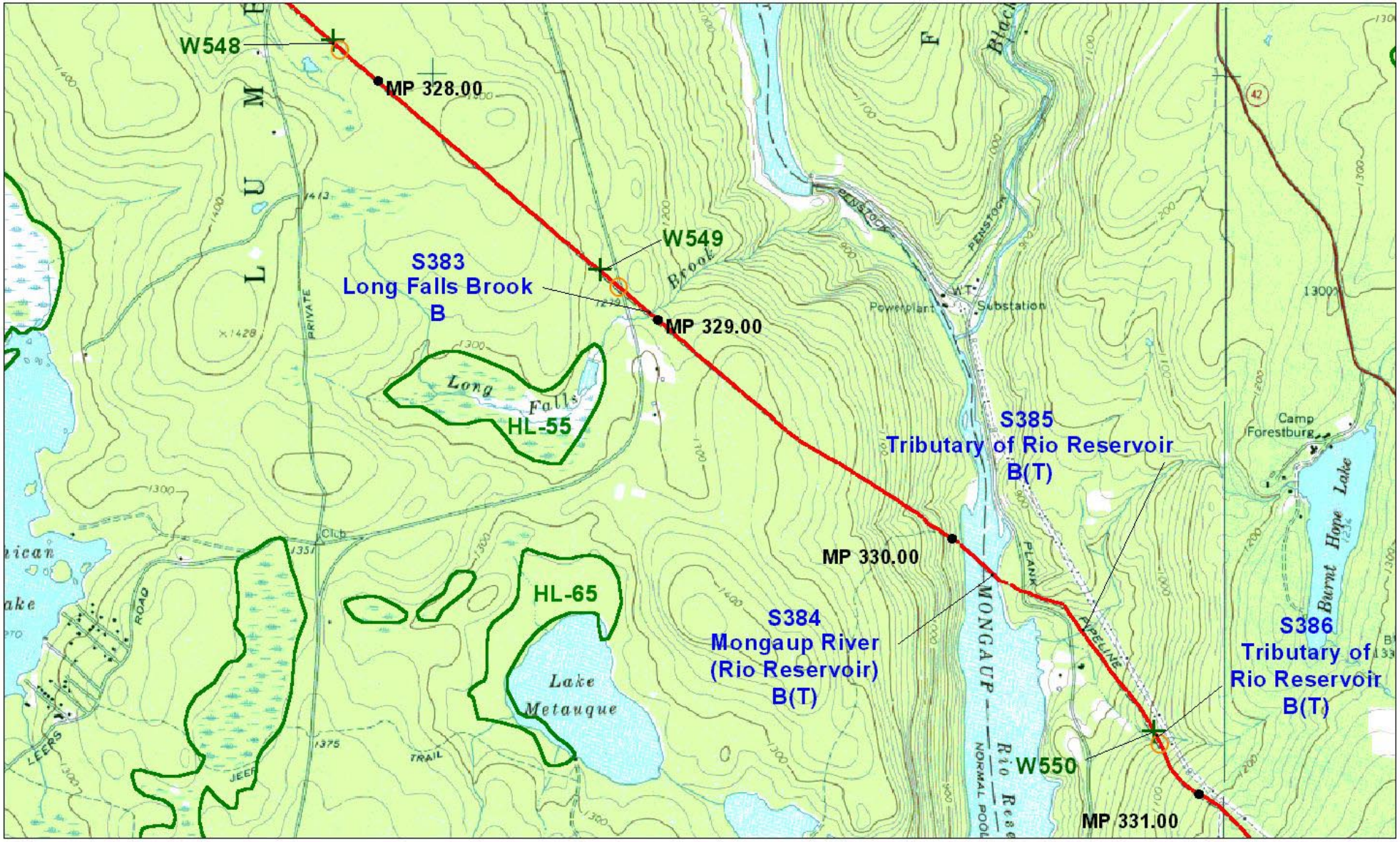

N

SCALE 1 : 24000

0.5 0 0.5 Kilometers

0.3 0 0.3 Miles

1000 0 1000 Feet

gai CONSULTANTS

LEGEND

	Pipeline Centerline	+	Wetland Begin
MP 45.00	Milepost	○	Wetland End
SH-10	DEC Regulated Wetland ID	W001	Wetland Number
Chautauqua Creek C	Waterbody Name and Classification	S001	Stream Number

MILLENNIUM PIPELINE COMPANY, LP

USGS Quadrangles:
Highland Lake, NY 1976
Hartwood, NY 1976

10/20/99	97-299	Sheet 102
Sullivan	Rev #: 0	97299-A245

p:\1997\97299\permits\env\project files - monroeville\acoe s & w A size maps 97-106.apr, sheet 102 - highland lake & hartwood quads

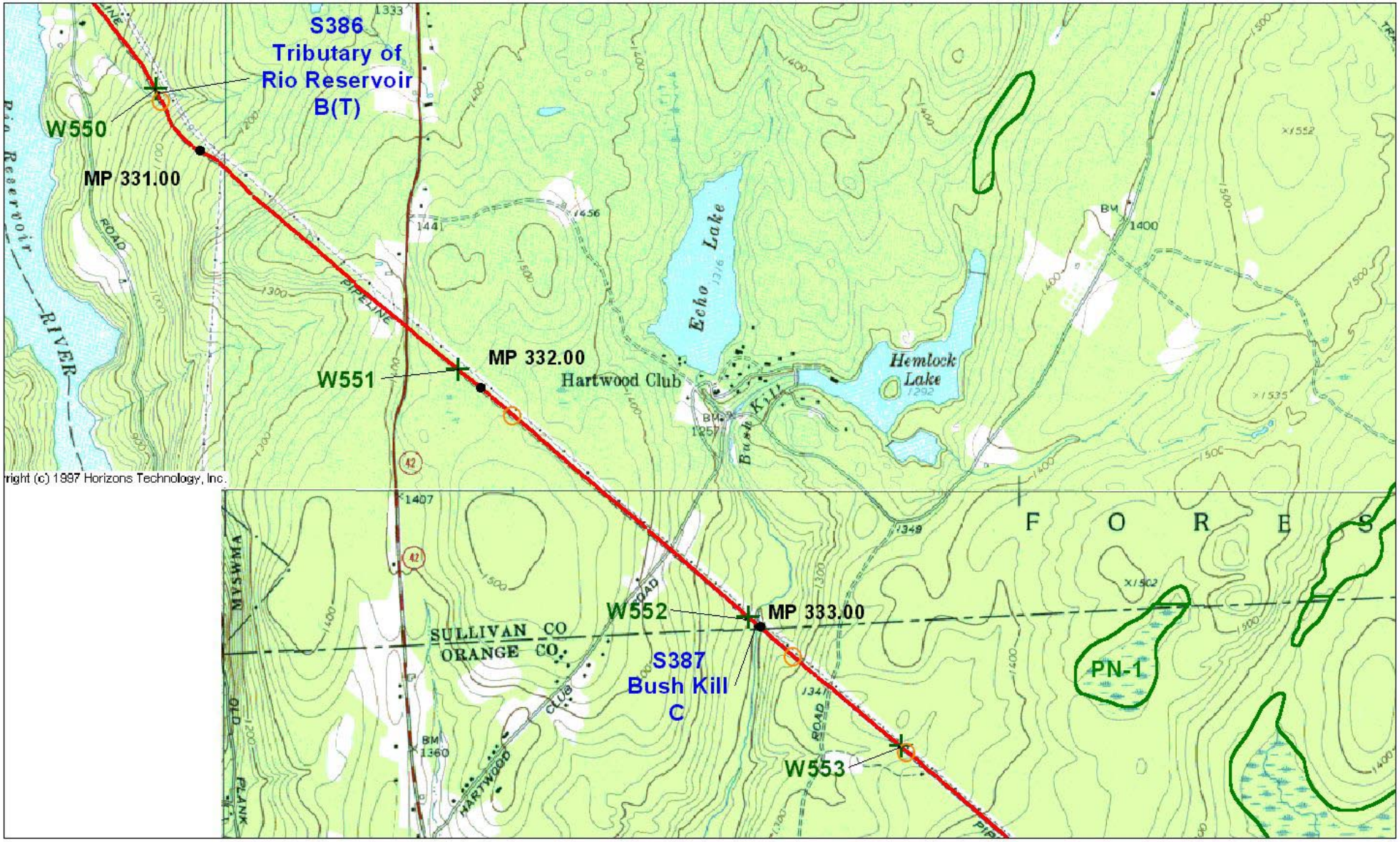

right (c) 1997 Horizons Technology, Inc.

N

SCALE 1 : 24000

0.5 0 0.5 Kilometers

0.3 0 0.3 Miles

1000 0 1000 Feet

gai CONSULTANTS

LEGEND

	Pipeline Centerline	+	Wetland Begin
MP 45.00	Milepost	○	Wetland End
SH-10	DEC Regulated Wetland ID	W001	Wetland Number
Chautauqua Creek C	Waterbody Name and Classification	S001	Stream Number

MILLENNIUM PIPELINE COMPANY, LP

USGS Quadrangles:
Highland Lake, NY 1976
Hartwood, NY 1976
Port Jervis North, NY 1992

10/20/99	97-299	Sheet 103
Sullivan/ Orange	Rev #: 0	97299-A246

p:\1997\97299\permits\env\project files - monroeville\acoe s & w A size maps 97-106.apr, sheet 103 - highland lake, hartwood & port jervis north quads

N

SCALE 1 : 24000

0.5 0 0.5 Kilometers

0.3 0 0.3 Miles

1000 0 1000 Feet

gai CONSULTANTS

LEGEND

	Pipeline Centerline	+	Wetland Begin
MP 45.00	Milepost	○	Wetland End
SH-10	DEC Regulated Wetland ID	W001	Wetland Number
Chautauqua Creek C	Waterbody Name and Classification	S001	Stream Number

MILLENNIUM PIPELINE COMPANY, LP

USGS Quadrangle:
Port Jervis North, NY
1992

10/20/99	97-299	Sheet 104
Sullivan/ Orange	Rev #: 0	97299-A247

p:\1997\97299\permits\env\project files - monroeville\acoe s & w A size maps 97-106.apr, sheet 104 - port jervis north quad