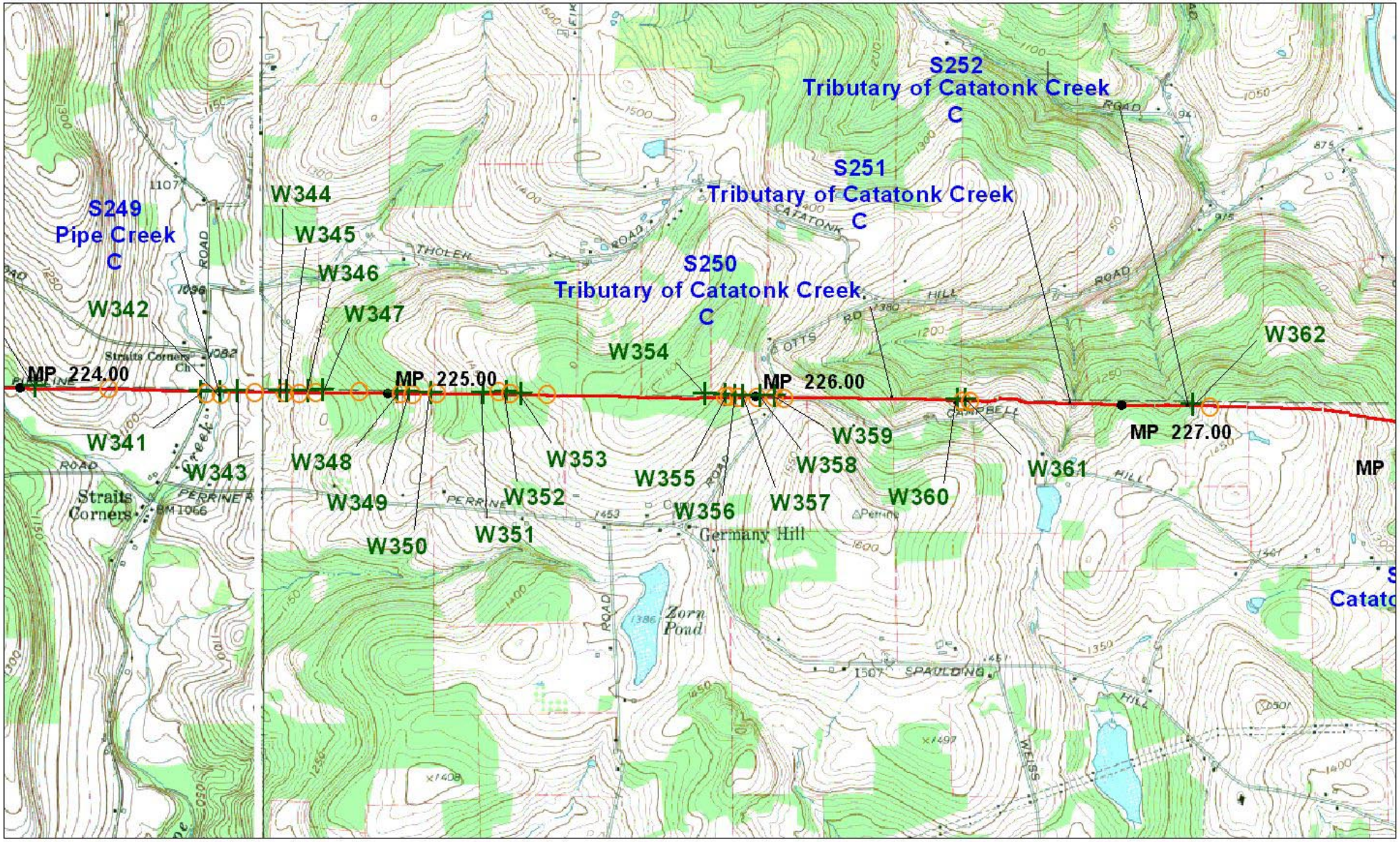

N

SCALE 1 : 24000

0.5 0 0.5 Kilometers

0.3 0 0.3 Miles

1000 0 1000 Feet

gai CONSULTANTS

LEGEND

	Pipeline Centerline	+	Wetland Begin
MP 45.00	Milepost	○	Wetland End
SH-10	DEC Regulated Wetland ID	W001	Wetland Number
Chautauqua Creek C	Waterbody Name and Classification	S001	Stream Number

MILLENNIUM PIPELINE COMPANY, LP

USGS Quadrangles:
Spencer, NY 1969
Candor, NY 1969

10/20/99	97-299	Sheet 64
Tioga	Rev #: 0	97299-A207

p:\1997\97299\permits\env\project files - monroeville\acoe s & w A size maps 44-65.apr, sheet 64 - spencer & candor quads

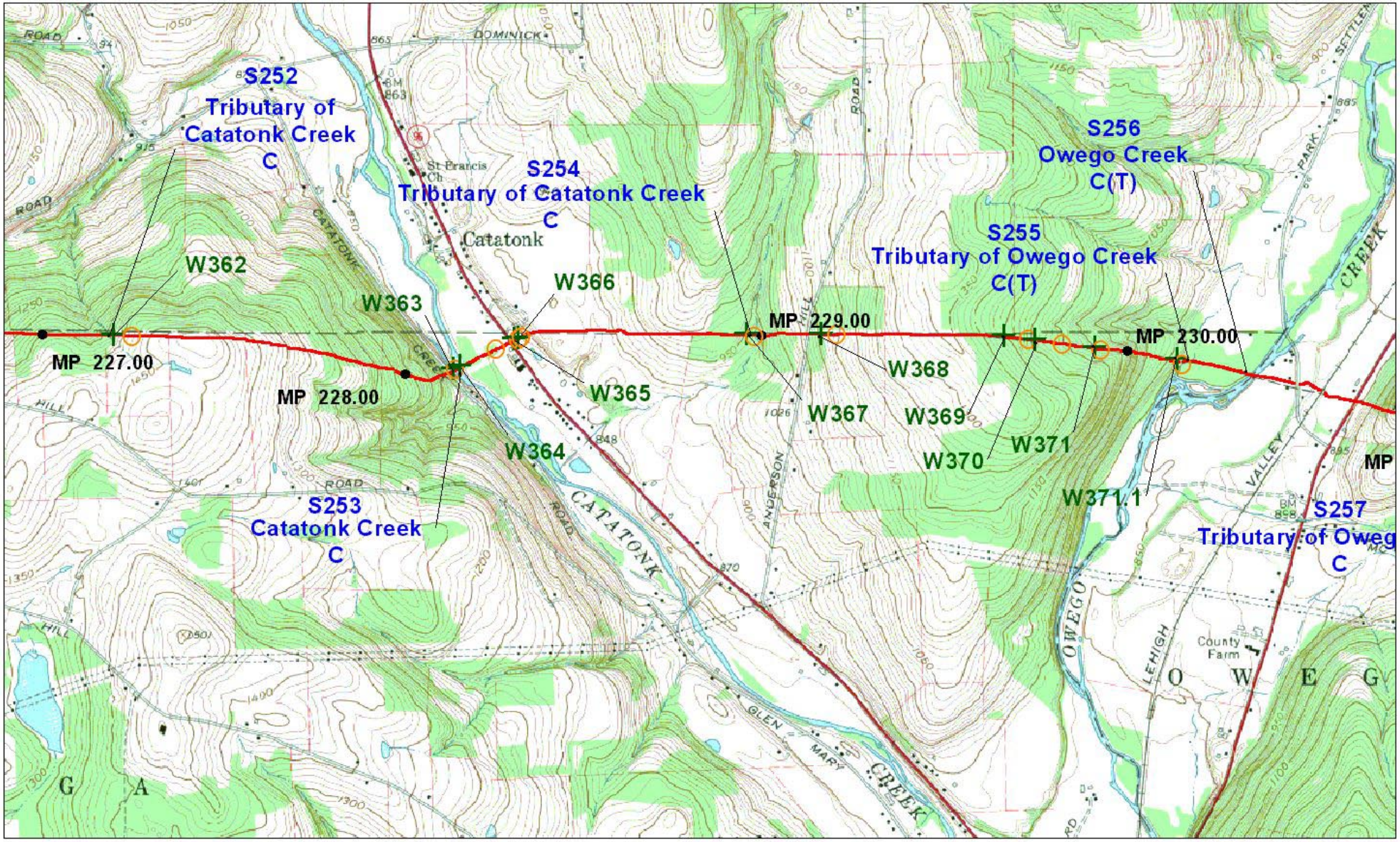

N

SCALE 1 : 24000

0.5 0 0.5 Kilometers

0.3 0 0.3 Miles

1000 0 1000 Feet

gai CONSULTANTS

LEGEND

	Pipeline Centerline	+	Wetland Begin
MP 45.00	Milepost	○	Wetland End
SH-10	DEC Regulated Wetland ID	W001	Wetland Number
Chautauqua Creek C	Waterbody Name and Classification	S001	Stream Number

MILLENNIUM PIPELINE COMPANY, LP

USGS Quadrangle:
Candor, NY
1969

10/20/99	97-299	Sheet 65
Tioga	Rev #: 0	97299-A208

p:\1997\97299\permits\env\project files - monroeville\acoe s & w A size maps 44-65.apr, sheet 65 - candor quad

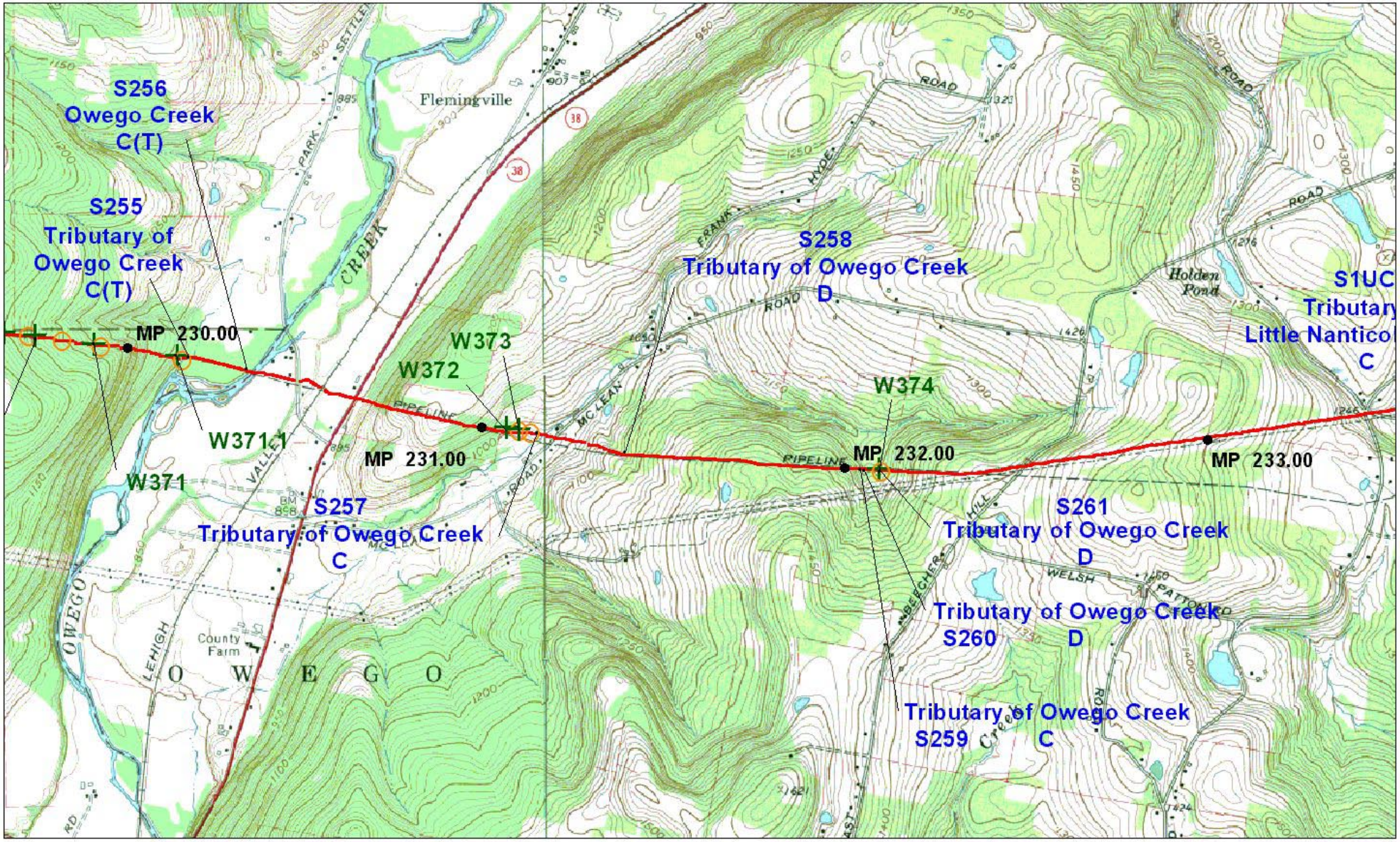

N

SCALE 1 : 24000

0.5 0 0.5 Kilometers

0.3 0 0.3 Miles

1000 0 1000 Feet

gai CONSULTANTS

LEGEND

	Pipeline Centerline	+	Wetland Begin
MP 45.00	Milepost	○	Wetland End
SH-10	DEC Regulated Wetland ID	W001	Wetland Number
Chautauqua Creek C	Waterbody Name and Classification	S001	Stream Number

MILLENNIUM PIPELINE COMPANY, LP

USGS Quadrangles:
Candor, NY 1969
Newark Valley, 1976

10/20/99	97-299	Sheet 66
Tioga	Rev #: 0	97299-A209

p:\1997\97299\permits\env\project files - monroeville\acoe s & w A size maps 66-74.apr, sheet 66 - candor & newark valley quads

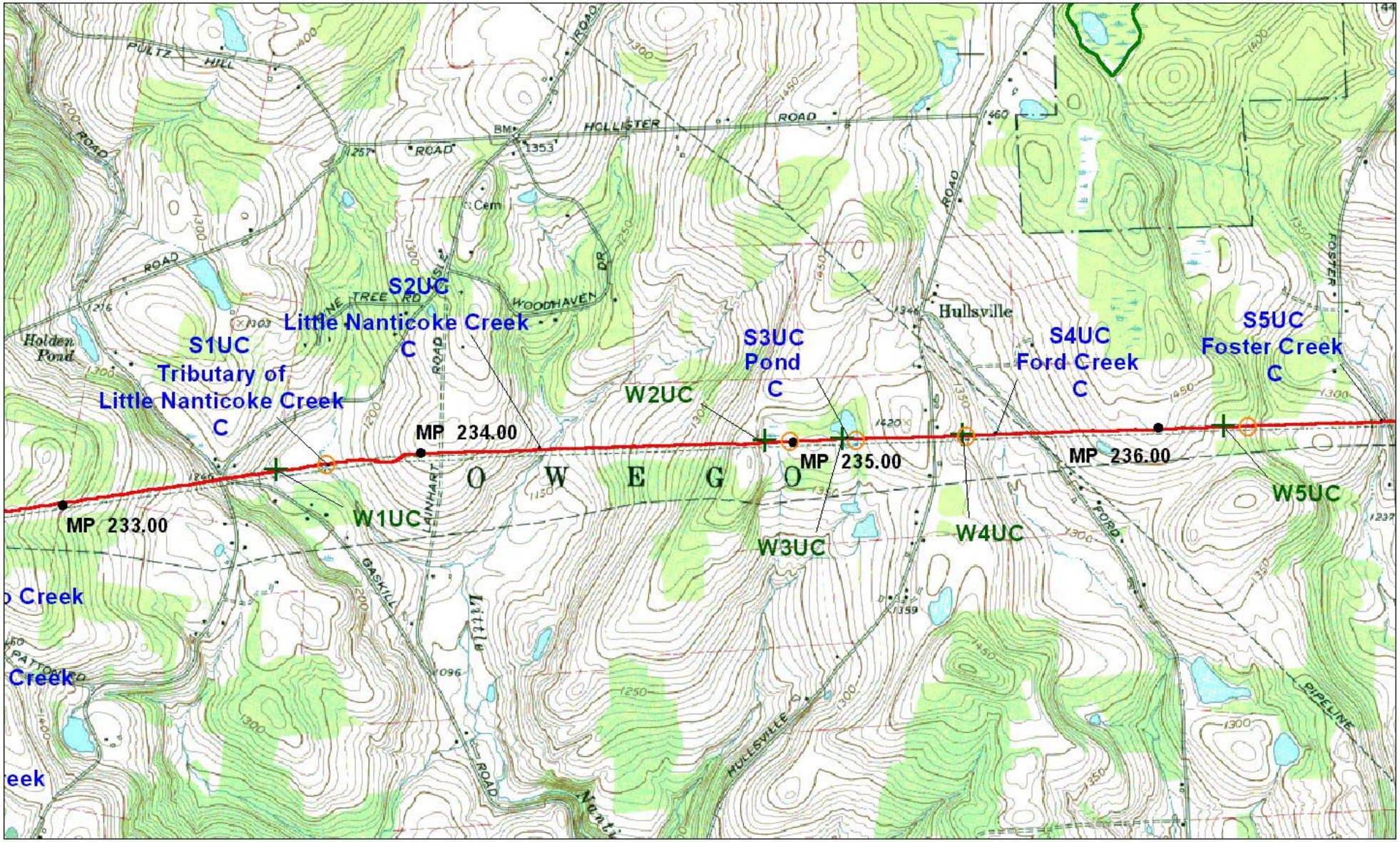

N

SCALE 1 : 24000

0.5 0 0.5 Kilometers

0.3 0 0.3 Miles

1000 0 1000 Feet

gai CONSULTANTS

LEGEND

	Pipeline Centerline	+	Wetland Begin
MP 45.00	Milepost	○	Wetland End
SH-10	DEC Regulated Wetland ID	W001	Wetland Number
Chautauqua Creek C	Waterbody Name and Classification	S001	Stream Number

MILLENNIUM PIPELINE COMPANY, LP

USGS Quadrangle:
Newark Valley, NY
1976

10/20/99	97-299	Sheet 67
Tioga	Rev #: 0	97299-A210

p:\1997\97299\permits\env\project files - monroeville\acoe s & w A size maps 66-74.apr, sheet 67 - newark valley quad

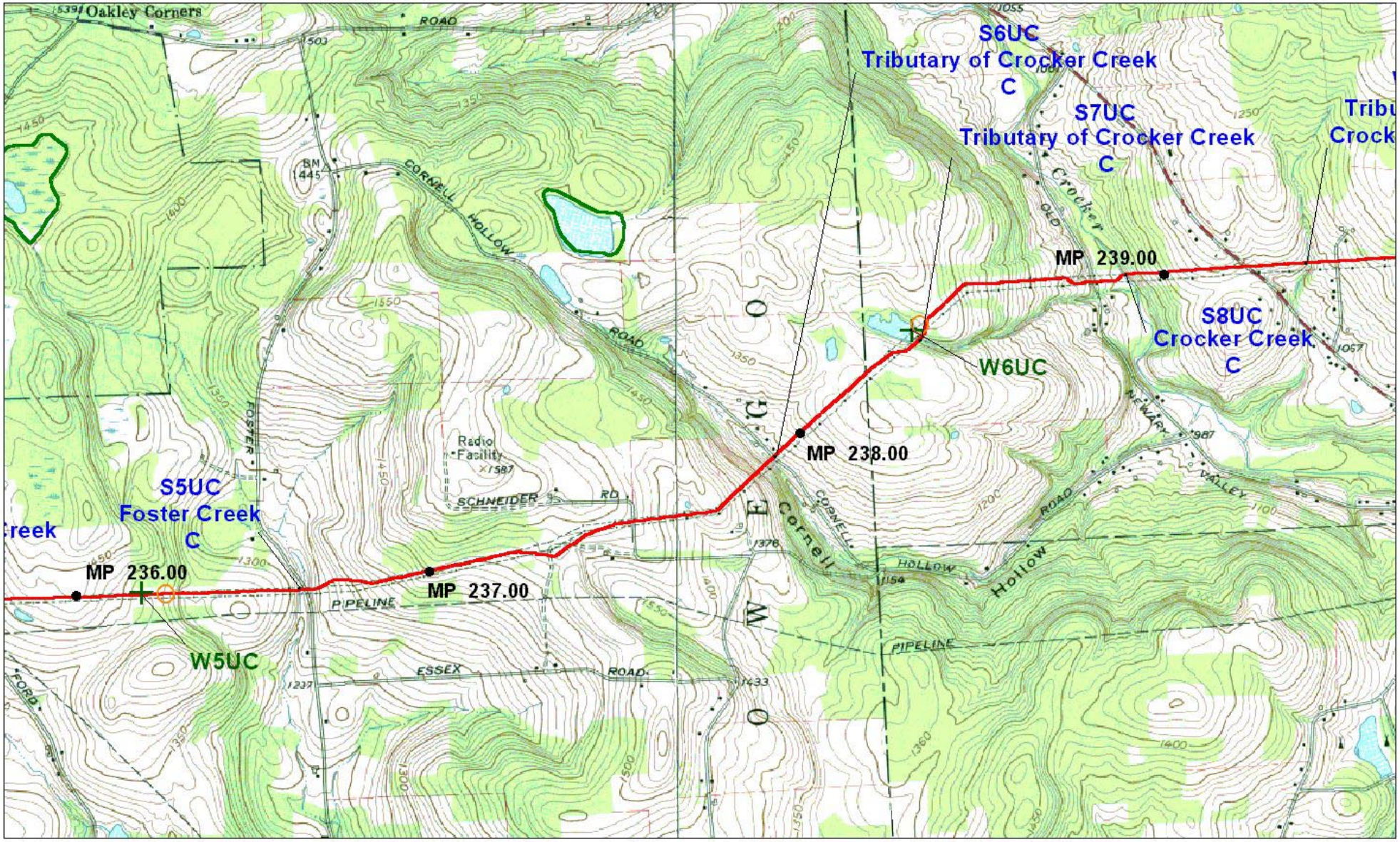

N

SCALE 1 : 24000

0.5 0 0.5 Kilometers

0.3 0 0.3 Miles

1000 0 1000 Feet

gai CONSULTANTS

LEGEND

	Pipeline Centerline	+	Wetland Begin
MP 45.00	Milepost	○	Wetland End
SH-10	DEC Regulated Wetland ID	W001	Wetland Number
Chautauqua Creek C	Waterbody Name and Classification	S001	Stream Number

MILLENNIUM PIPELINE COMPANY, LP

USGS Quadrangles
Newark Valley, NY 1976
Maine, NY 1976

10/20/99	97-299	Sheet 68
Tioga/ Broome	Rev #: 0	97299-A211

p:\1997\97299\permits\env\project files - monroeville\acoe s & w A size maps 66-74.apr, sheet 68 - newark valley & maine quads