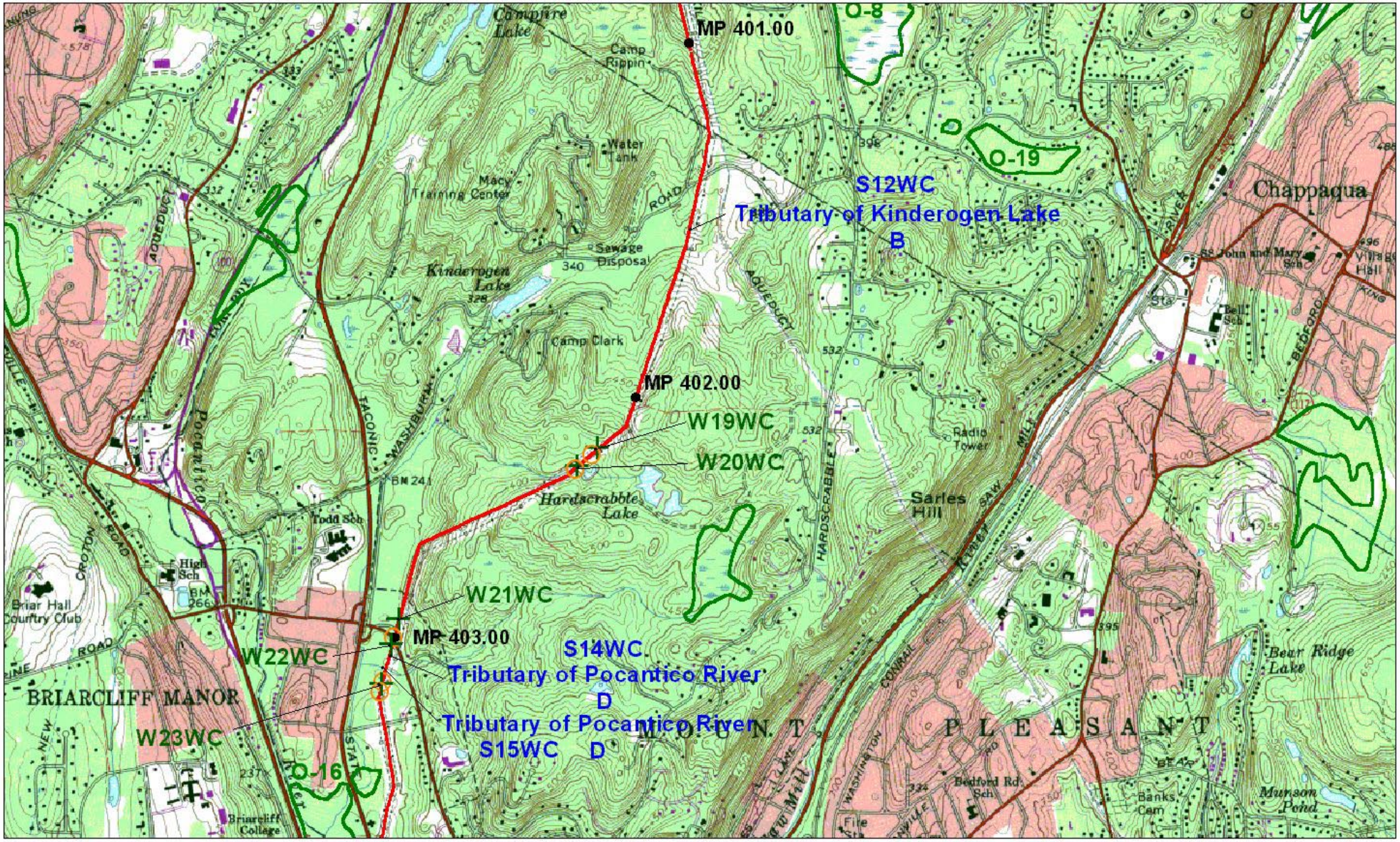

N

SCALE 1 : 24000

0.5 0 0.5 Kilometers

0.3 0 0.3 Miles

1000 0 1000 Feet

gai CONSULTANTS

LEGEND

	Pipeline Centerline	+	Wetland Begin
MP 45.00	Milepost	○	Wetland End
SH-10	DEC Regulated Wetland ID	W001	Wetland Number
Chautauqua Creek C	Waterbody Name and Classification	S001	Stream Number

MILLENNIUM PIPELINE COMPANY, LP

USGS Quadrangle: Ossining, NY 1979

10/20/99	97-299	Sheet 130
Westchester	Rev #: 0	97299-A273

p:\1997\97299\permits\env\project files - monroeville\acoe s & w A size maps 127-139.apr, sheet 130 - ossining quad

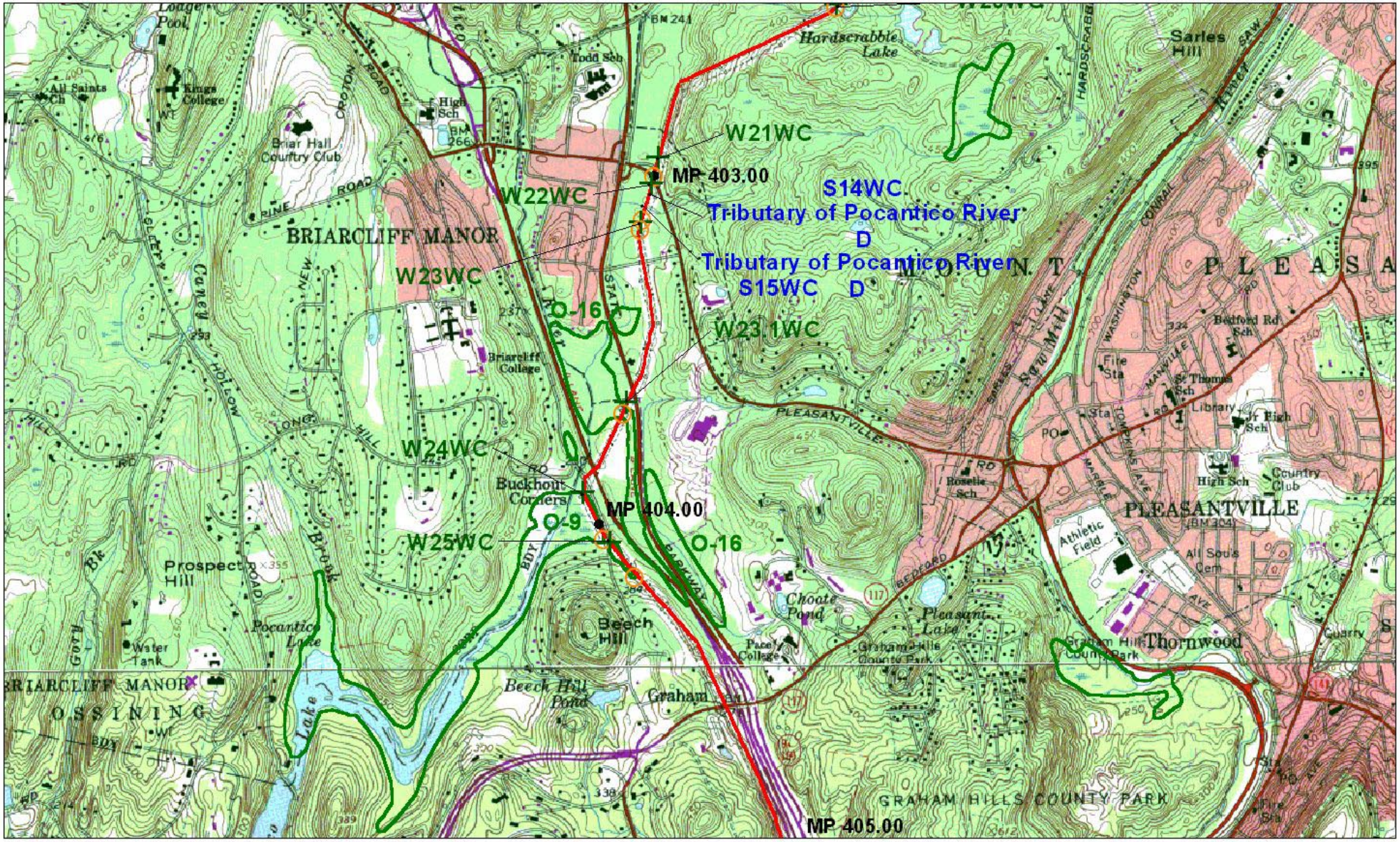

N

SCALE 1 : 24000

0.5 0 0.5 Kilometers

0.3 0 0.3 Miles

1000 0 1000 Feet

gai CONSULTANTS

LEGEND

	Pipeline Centerline	+	Wetland Begin
MP 45.00	Milepost	○	Wetland End
SH-10	DEC Regulated Wetland ID	W001	Wetland Number
Chautauqua Creek C	Waterbody Name and Classification	S001	Stream Number

MILLENNIUM PIPELINE COMPANY, LP

USGS Quadrangles:
Ossining, NY 1979
White Plains, NY 1979

10/20/99	97-299	Sheet 131
Westchester	Rev #: 0	97299-A274

p:\1997\97299\permits\env\project files - monroeville\acoe s & w A size maps 127-139.apr; sheet 131 - ossining & white plains quads

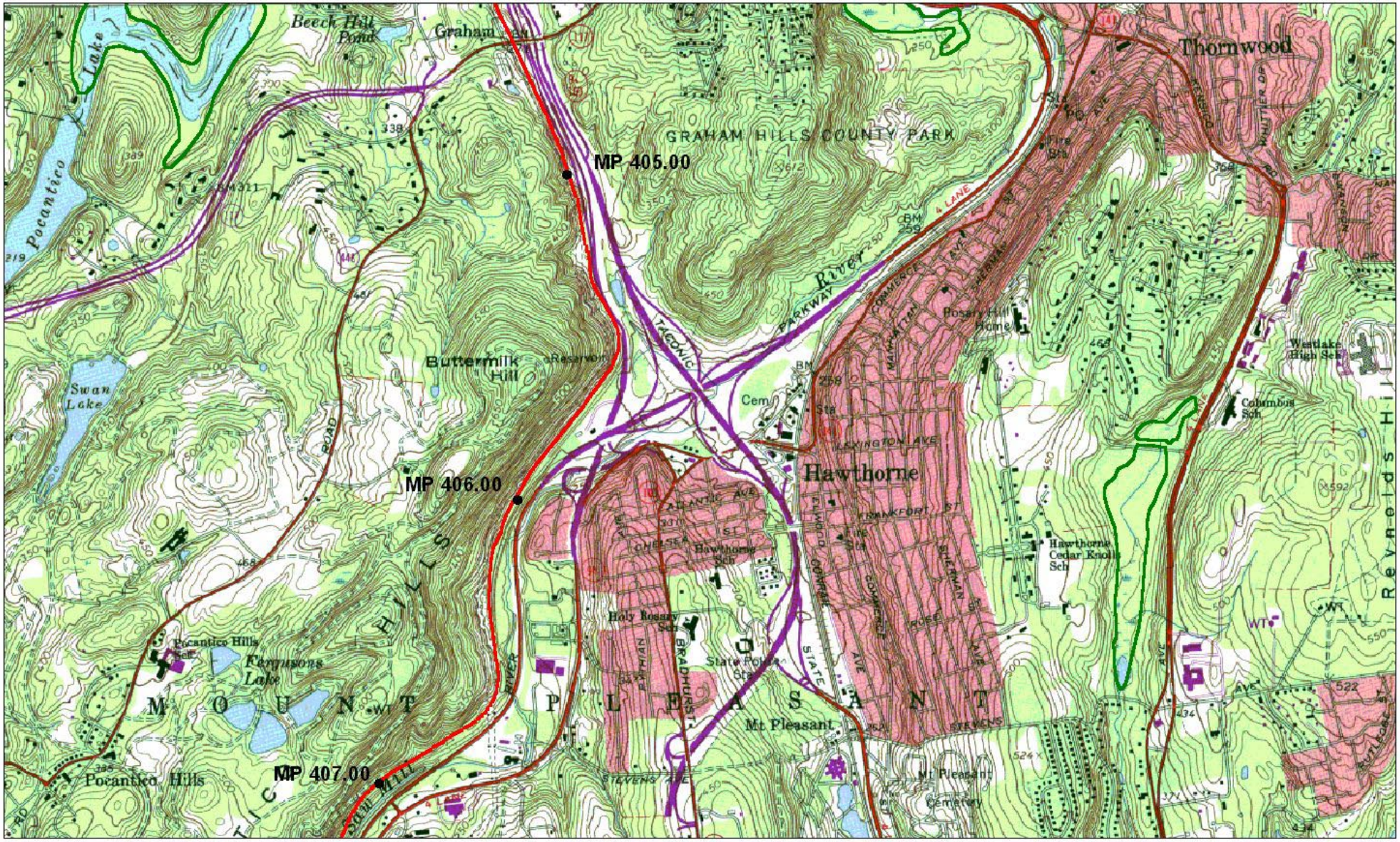

N

SCALE 1 : 24000

0.5 0 0.5 Kilometers

0.3 0 0.3 Miles

1000 0 1000 Feet

gai CONSULTANTS

LEGEND

	Pipeline Centerline	+	Wetland Begin
MP 45.00	Milepost	○	Wetland End
SH-10	DEC Regulated Wetland ID	W001	Wetland Number
Chautauqua Creek C	Waterbody Name and Classification	S001	Stream Number

MILLENNIUM PIPELINE COMPANY, LP

USGS Quadrangle: White Plains, NY 1979

10/20/99	97-299	Sheet 132
Westchester	Rev #: 0	97299-A275

p:\1997\97299\permits\env\project files - monroeville\acoe s & w A size maps 127-139.apr, sheet 132 - white plains quad

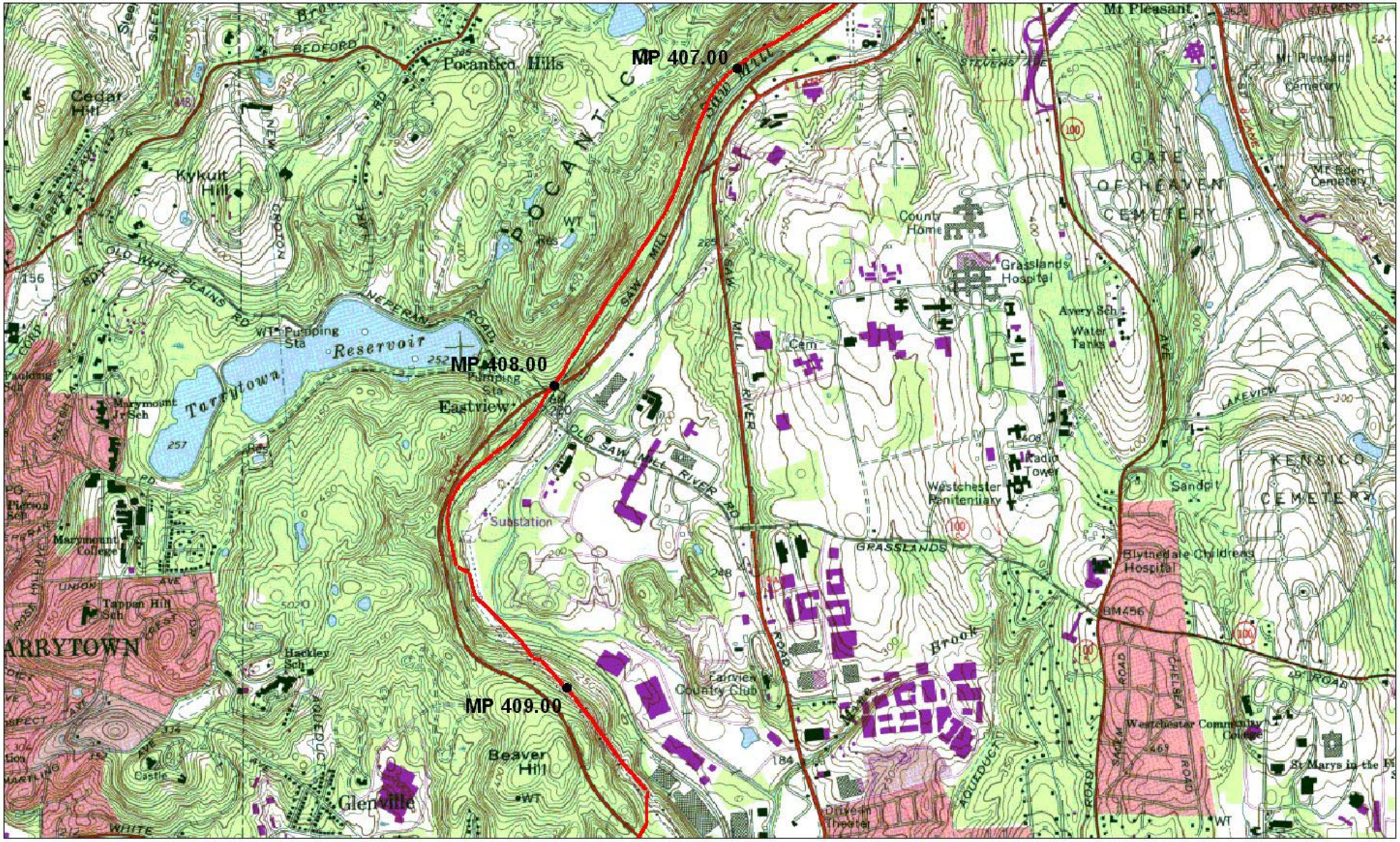

N

SCALE 1 : 24000

0.5 0 0.5 Kilometers

0.3 0 0.3 Miles

1000 0 1000 Feet

gai CONSULTANTS

LEGEND

	Pipeline Centerline	+	Wetland Begin
MP 45.00	Milepost	○	Wetland End
SH-10	DEC Regulated Wetland ID	W001	Wetland Number
Chautauqua Creek C	Waterbody Name and Classification	S001	Stream Number

MILLENNIUM PIPELINE COMPANY, LP

USGS Quadrangle:
White Plains, NY
1979

10/20/99	97-299	Sheet 133
Westchester	Rev #: 0	97299-A276

p:\1997\97299\permits\env\project files - monroeville\acoe s & w A size maps 127-139.apr, sheet 133 - white plains quad

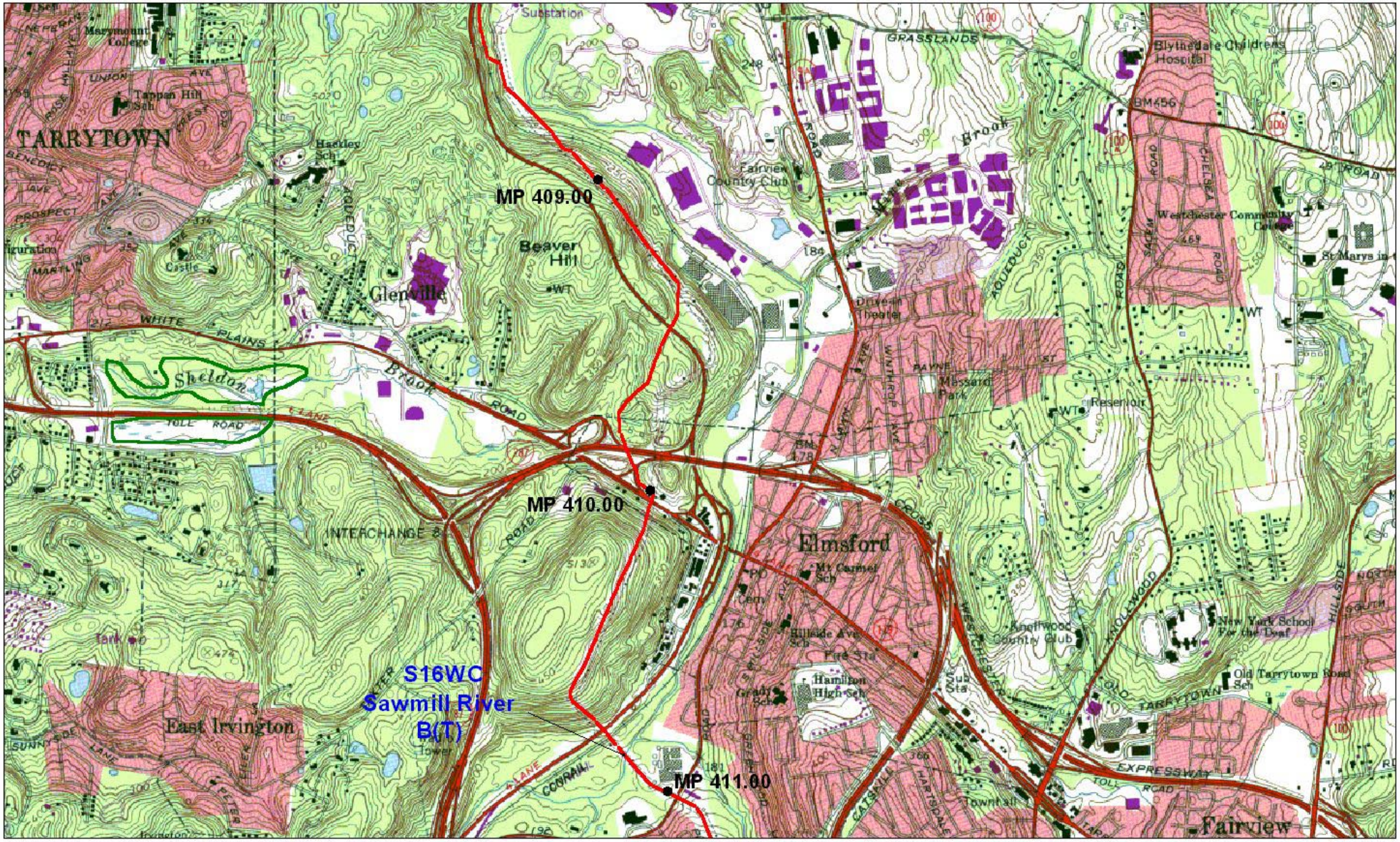

N

SCALE 1 : 24000

0.5 0 0.5 Kilometers

0.3 0 0.3 Miles

1000 0 1000 Feet

gai CONSULTANTS

LEGEND

	Pipeline Centerline	+	Wetland Begin
MP 45.00	Milepost	○	Wetland End
SH-10	DEC Regulated Wetland ID	W001	Wetland Number
Chautauqua Creek C	Waterbody Name and Classification	S001	Stream Number

MILLENNIUM PIPELINE COMPANY, LP

USGS Quadrangle:
White Plains, NY
1979

10/20/99	97-299	Sheet 134
Westchester	Rev #: 0	97299-A277

p:\1997\97299\permits\env\project files - monroeville\acoe s & w A size maps 127-139.apr; sheet 134 - white plains quad