NYSCC Proposed Dredge Permit
Processing No. 2004-01156
Sheet No. 4 of 210

New York Sta Canal Corporation
Section 2 Dredge Sites

Dredge Site # Mile Point Town/County	Dredging Volume (C.Y.)	*Type of Dredging (M or H)	Intermediate Disposal Site and Method	USACE Conditions on Dredge Site	Final Disposal Site (UDS or other site)	USACE Conditions on UDS Sites: UDS [last used] (insp. date)	State/Fed Wetlands Identified	SCS Soils	UDS Special Conditions
2-0.4-A 0.7-2.8 Waterford/ Saratoga	3,000	M M (Dry)	HOL		UDS 2-1 Upland, see Map 1	UDS 2-1 [2003] (11/04/2003)	UDS Site authorized and used under USACE permit		See Special Conditions 2, 3 and 4
2-0.5-A 2.8-3.2 Waterford/ Saratoga	55,000	M M	2-02-1 HOL	See Special Condition 1: Inland Testing Manual requirements required for USACE approval of Intermediate wet dump site 2-02-1	UDS 2-1 UDS 2-1	UDS 2-1 [2003] (11/04/2003)	UDS Site authorized and used under USACE permit		See Special Conditions 2, 3 and 4
2-01-A 3.2-4.4 Waterford/ Saratoga	50,000	M	HOL		UDS 2-1	UDS 2-1 [2003] (11/04/2003)	UDS Site authorized and used under USACE permit		See Special Conditions 2, 3 and 4
2-01.5 4.4-4.7 Waterford/ Saratoga	60,000	M	HOL		UDS 2-1	UDS 2-1 [2003] (11/04/2003)	UDS Site authorized and used under USACE permit		See Special Conditions 2, 3 and 4
2-02-1 9.8-11.3 Vischer Ferry/ Saratoga	200,000	H			UDS 2-1	UDS 2-1 [2003] (11/04/2003)	UDS Site authorized and used under USACE permit		See Special Conditions 2, 3 and 4

General Conditions (FOR ALL DREDGE SITES):

General Condition 1: Clarification and/or modification of fish spawning date restrictions may be added during review of the proposed dredge plan submitted each year.

General Condition 2: No filling/spoiling of dredged material shall be placed in federally designated areas.

Special Conditions:

Dredge Site Conditions:

Special Condition 1: EPA Inland Testing procedure required

UDS Site Conditions:

Special Condition 2: The outer berms and spillbox need to be identified with GPS and submitted to USACE for authorization

Special Condition 3: Wetland delineation is required within the UDS area.

Special Condition 4: USACE site inspection required (other conditions may apply).

Special Condition 5: NYSDEC consultation required.

*Notations: M=Mechanical, H=Hydraulic, UDS=Upland Disposal Site, HOL=Hydraulic Offloader, Lk=Lock, WDG=Wet Dump Ground, BU=Beneficial Use

NYSCC Proposed Dredge Permit
Processing No. 2004-01156
Sheet No. 5 of 210

New York State Canal Corporation
Section 2 Dredge Sites

Dredge Site # Mile Point Town/County	Dredging Volume (C.Y.)	*Type of Dredging (M or H)	Intermediate Disposal Site and Method	USACE Conditions on Dredge Site	Final Disposal Site (UDS or other site)	USACE Conditions on UDS Sites: UDS [last used] (insp. date)	State/Fed Wetlands Identified	SCS Soils	UDS Special Conditions
2-03-B 11.6-12.0 Clifton Park/ Saratoga	2,000	M	HOL		UDS 2-1	UDS 2-1 [2003] (11/04/2003)	UDS Site authorized and used under USACE permit		See Special Conditions 2, 3 and 4
2-04-B 12.4-13.0 Niskayuna/ Schenectady	100,000	M M	2-02-1 HOL	See Special Condition 1: Inland Testing Manual requirements required for USACE approval of Intermediate wet dump site 2-02-1	UDS 2-1 UDS 2-1	UDS 2-1 [2003] (11/04/2003)	UDS Site authorized and used under USACE permit		See Special Conditions 2, 3 and 4
2-05-C 13.1-13.7 Niskayuna/ Schenectady	52,000	M	HOL		UDS 2-1	UDS 2-1 [2003] (11/04/2003)	UDS Site authorized and used under USACE permit		See Special Conditions 2, 3 and 4
2-06-4,5,6 18.8-19.3 Glenville/ Schenectady	130,000	H H H			UDS 2-4 UDS 2-5 UDS 2-6	UDS 2-4 [1998] (11/04/2003)	No mapped NWI and State wetlands	UR	See Special Condition 2
						UDS 2-5 [1998] (11/04/2003)	No mapped NWI and State wetlands	CFL	See Special Condition 2
						UDS 2-6 [1998] (11/04/2003)	No mapped NWI and State wetlands	CFL	See Special Condition 2

General Conditions (FOR ALL DREDGE SITES):

General Condition 1: Clarification and/or modification of fish spawning date restrictions may be added during review of the proposed dredge plan submitted each year.

General Condition 2: No filling/spoiling of dredged material shall be placed in federally designated areas.

Special Conditions:

Dredge Site Conditions:

Special Condition 1: EPA Inland Testing procedure required

UDS Site Conditions:

Special Condition 2: The outer berms and spillbox need to be identified with GPS and submitted to USACE for authorization

Special Condition 3: Wetland delineation is required within the UDS area.

Special Condition 4: USACE site inspection required (other conditions may apply).

Special Condition 5: NYSDEC consultation required.

*Notations: M=Mechanical, H=Hydraulic, UDS=Upland Disposal Site, HOL=Hydraulic Offloader, Lk=Lock, WDG=Wet Dump Ground, BU=Beneficial Use

New York State Canal Corporation
Section 2 Dredge Sites

Dredge Site # Mile Point Town/County	Dredging Volume (C.Y.)	*Type of Dredging (M or H)	Intermediate Disposal Site and Method	USACE Conditions on Dredge Site	Final Disposal Site (UDS or other site)	USACE Conditions on UDS Sites: UDS [last used] (insp. date)	State/Fed Wetlands Identified	SCS Soils	UDS Special Conditions
2-07-D 20.6-21.0 Schenectady/ Schenectady	16,000	M M M	HOL HOL HOL		UDS 2-4 UDS 2-5 UDS 2-6	UDS 2-4 [1998] (11/04/2003)	No mapped NWI and State wetlands	UR	See Special Condition 2
						UDS 2-5 [1998] (11/04/2003)	No mapped NWI and State wetlands	CFL	See Special Condition 2
						UDS 2-6 [1998] (11/04/2003)	No mapped NWI and State wetlands	CFL	See Special Condition 2
2-08-E 21.4-21.6 Schenectady/ Schenectady	3,000	M M	HOL HOL		UDS 2-10A UDS 2-10B	UDS 2-10A [unidentified] (11/04/2003)	No mapped NWI and State wetlands	CFL	See Special Condition 2
						UDS 2-10B [unidentified] (11/04/2003)	No mapped NWI and State wetlands	CFL	See Special Condition 2
2-08.5-E 21.6-21.9 Schenectady/ Schenectady	1,000	M M	HOL HOL		UDS 2-10A UDS 2-10B	UDS 2-10A [unidentified] (11/04/2003)	No mapped NWI and State wetlands	CFL	See Special Condition 2
						UDS 2-10B [unidentified] (11/04/2003)	No mapped NWI and State wetlands	CFL	See Special Condition 2
2-10-E 21.9-22.5 Rotterdam/ Schenectady	37,000	M M	HOL HOL		UDS 2-10A UDS 2-10B	UDS 2-10A [unidentified] (11/04/2003)	No mapped NWI and State wetlands	CFL	See Special Condition 2
						UDS 2-10B [unidentified] (11/04/2003)	No mapped NWI and State wetlands	CFL	See Special Condition 2

General Conditions (FOR ALL DREDGE SITES):

General Condition 1: Clarification and/or modification of fish spawning date restrictions may be added during review of the proposed dredge plan submitted each year.

General Condition 2: No filling/spoiling of dredged material shall be placed in federally designated areas.

Special Conditions:

Dredge Site Conditions:

Special Condition 1: EPA Inland Testing procedure required

UDS Site Conditions:

Special Condition 2: The outer berms and spillbox need to be identified with GPS and submitted to USACE for authorization

Special Condition 3: Wetland delineation is required within the UDS area.

Special Condition 4: USACE site inspection required (other conditions may apply).

Special Condition 5: NYSDEC consultation required.

*Notations: M=Mechanical, H=Hydraulic, UDS=Upland Disposal Site, HOL=Hydraulic Offloader, Lk=Lock, WDG=Wet Dump Ground, BU=Beneficial Use

NYSCC Proposed Dredge Permit
Processing No. 2004-01156
Sheet No. 7 of 210

New York State Canal Corporation
Section 2 Dredge Sites

Dredge Site # Mile Point Town/County	Dredging Volume (C.Y.)	*Type of Dredging (M or H)	Intermediate Disposal Site and Method	USACE Conditions on Dredge Site	Final Disposal Site (UDS or other site)	USACE Conditions on UDS Sites: UDS [last used] (insp. date)	State/Fed Wetlands Identified	SCS Soils	UDS Special Conditions
2-10.5-9 22.9-23.2 Rotterdam/ Schenectady	12,000	M M	HOL HOL		UDS 2-10A UDS 2-10B	UDS 2-10A [unidentified] (11/04/2003)	No mapped NWI and State wetlands	CFL	See Special Condition 2
						UDS 2-10B [unidentified] (11/04/2003)	No mapped NWI and State wetlands	CFL	See Special Condition 2
2-11-9,10 22.7-24.0 Rotterdam/ Schenectady	25,000	H M M M	2-02-1 HOL HOL	See Special Condition 1: Inland Testing Manual requirements required for USACE approval of Intermediate wet dump site 2-02-1	UDS 2-10 UDS 2-1 UDS 2-10A UDS 2-10B	UDS 2-1 [2003] (11/04/2003)	UDS Site authorized and used under USACE permit		See Special Conditions 2, 3 and 4
						UDS 2-10 [unidentified] (11/04/2003)	No mapped NWI and State wetlands	CFL Ha	See Special Conditions 2, 3 and 4
						UDS 2-10A [unidentified] (11/04/2003)	No mapped NWI and State wetlands	CFL	See Special Condition 2
						UDS 2-10B [unidentified] (11/04/2003)	No mapped NWI and State wetlands	CFL	See Special Condition 2
2-12.5-8 25.8-26.6 Rotterdam/ Schenectady	21,000	M M	HOL HOL		UDS 2-10A UDS 2-10B	UDS 2-10A [unidentified] (11/04/2003)	No mapped NWI and State wetlands	CFL	See Special Condition 2
						UDS 2-10B [unidentified] (11/04/2003)	No mapped NWI and State wetlands	CFL	See Special Condition 2

General Conditions (FOR ALL DREDGE SITES):

General Condition 1: Clarification and/or modification of fish spawning date restrictions may be added during review of the proposed dredge plan submitted each year.

General Condition 2: No filling/spoiling of dredged material shall be placed in federally designated areas.

Special Conditions:

Dredge Site Conditions:

Special Condition 1: EPA Inland Testing procedure required

UDS Site Conditions:

Special Condition 2: The outer berms and spillbox need to be identified with GPS and submitted to USACE for authorization

Special Condition 3: Wetland delineation is required within the UDS area.

Special Condition 4: USACE site inspection required (other conditions may apply).

Special Condition 5: NYSDEC consultation required.

*Notations: M=Mechanical, H=Hydraulic, UDS=Upland Disposal Site, HOL=Hydraulic Offloader, Lk=Lock, WDG=Wet Dump Ground, BU=Beneficial Use

NYSCC Proposed Dredge Permit
Processing No. 2004-01156
Sheet No. 8 of 210

New York State Canal Corporation
Section 2 Dredge Sites

Dredge Site # Mile Point Town/County	Dredging Volume (C.Y.)	*Type of Dredging (M or H)	Intermediate Disposal Site and Method	USACE Conditions on Dredge Site	Final Disposal Site (UDS or other site)	USACE Conditions on UDS Sites			
						UDS [last used] (insp. date)	State/Fed Wetlands Identified	SCS Soils	UDS Special Conditions
2-13-G 28.5-28.9 Glenville/ Schenectady	7,000	H			UDS 2-11	UDS 2-11 [unidentified] (11/04/2003)	No mapped NWI and State wetlands	CFL	See Special Conditions 2 and 4
2-16-12 30.6-31.4 including mouth of Sandsea Kill Glenville/ Schenectady	40,000	H M (Dry)			UDS 2-12 BU	UDS 2-12 [2000] (11/05/2003)	UDS Site authorized and used under USACE permit		See Special Condition 2
2-16.5-12 32.9-33.6 Amsterdam/ Montgomery	35,000	M	HOL		UDS 2-12	UDS 2-12 [2000] (11/05/2003)	UDS Site authorized and used under USACE permit		See Special Condition 2
2-17-H 34.4-35.0 Cranesville/ Montgomery	25,000	M	HOL		UDS 2-12	UDS 2-12 [2000] (11/05/2003)	UDS Site authorized and used under USACE permit		See Special Condition 2

General Conditions (FOR ALL DREDGE SITES):

General Condition 1: Clarification and/or modification of fish spawning date restrictions may be added during review of the proposed dredge plan submitted each year.

General Condition 2: No filling/spoiling of dredged material shall be placed in federally designated areas.

Special Conditions:

Dredge Site Conditions:

Special Condition 1: EPA Inland Testing procedure required

UDS Site Conditions:

Special Condition 2: The outer berms and spillbox need to be identified with GPS and submitted to USACE for authorization

Special Condition 3: Wetland delineation is required within the UDS area.

Special Condition 4: USACE site inspection required (other conditions may apply).

Special Condition 5: NYSDEC consultation required.

*Notations: M=Mechanical, H=Hydraulic, UDS=Upland Disposal Site, HOL=Hydraulic Offloader, Lk=Lock, WDG=Wet Dump Ground, BU=Beneficial Use

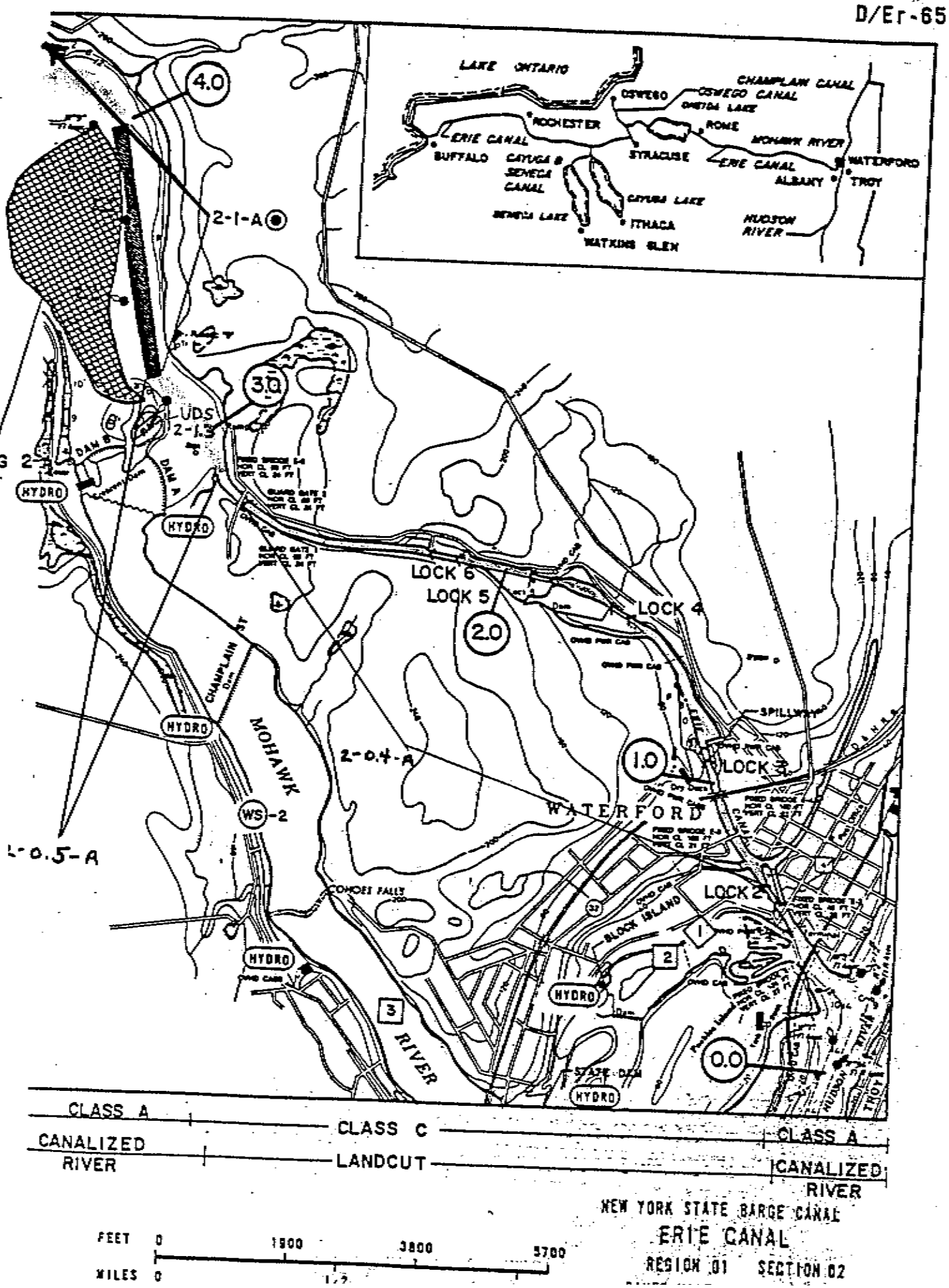

Processing No. 2004-01156
Sheet No. 9 of 21

D/Er-65a(r)

NYSCC Proposed Dredge Permit
Processing No. 2004-01156
Sheet No. 10 of 210

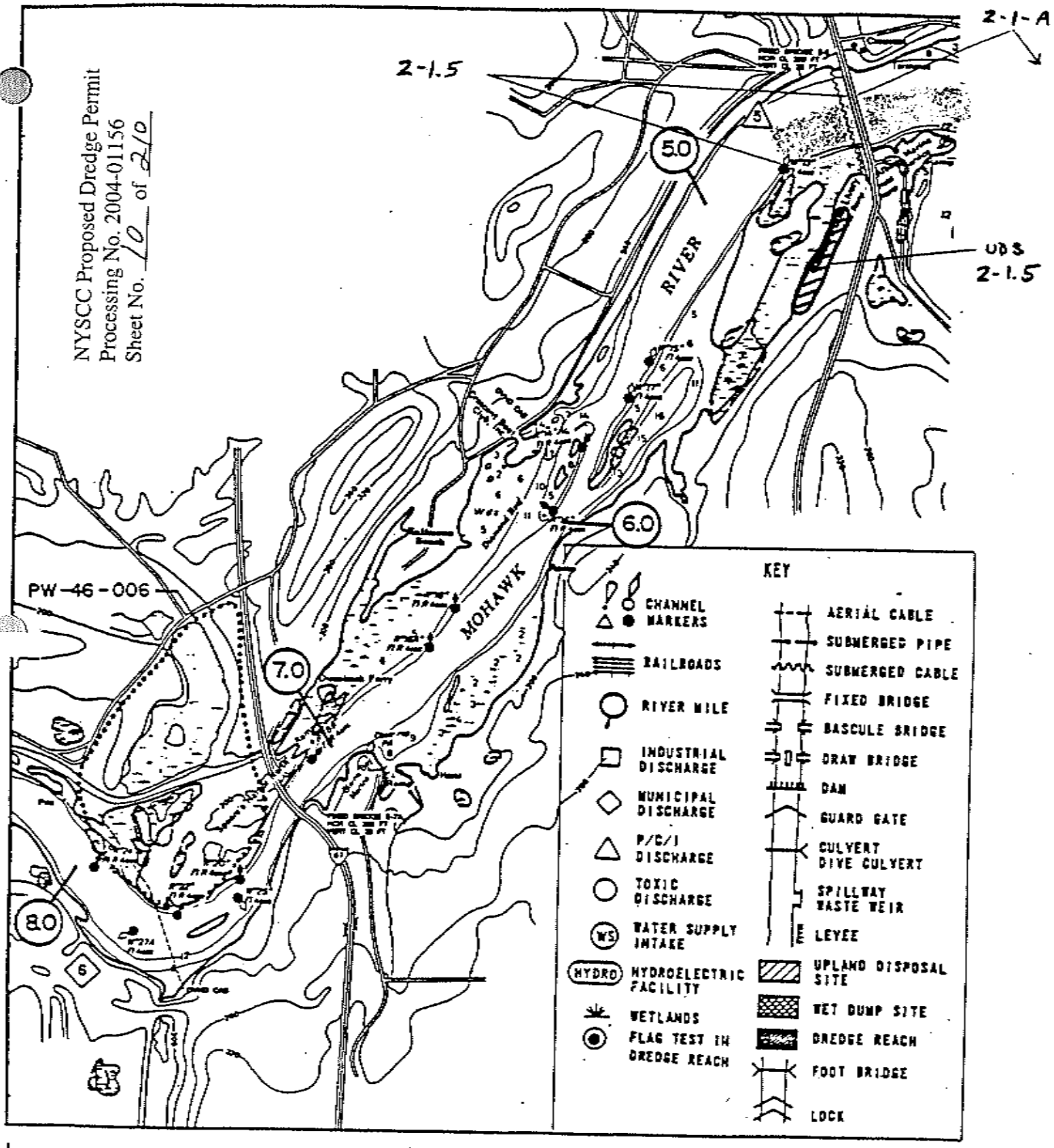

CLASS A

CANALIZED RIVER

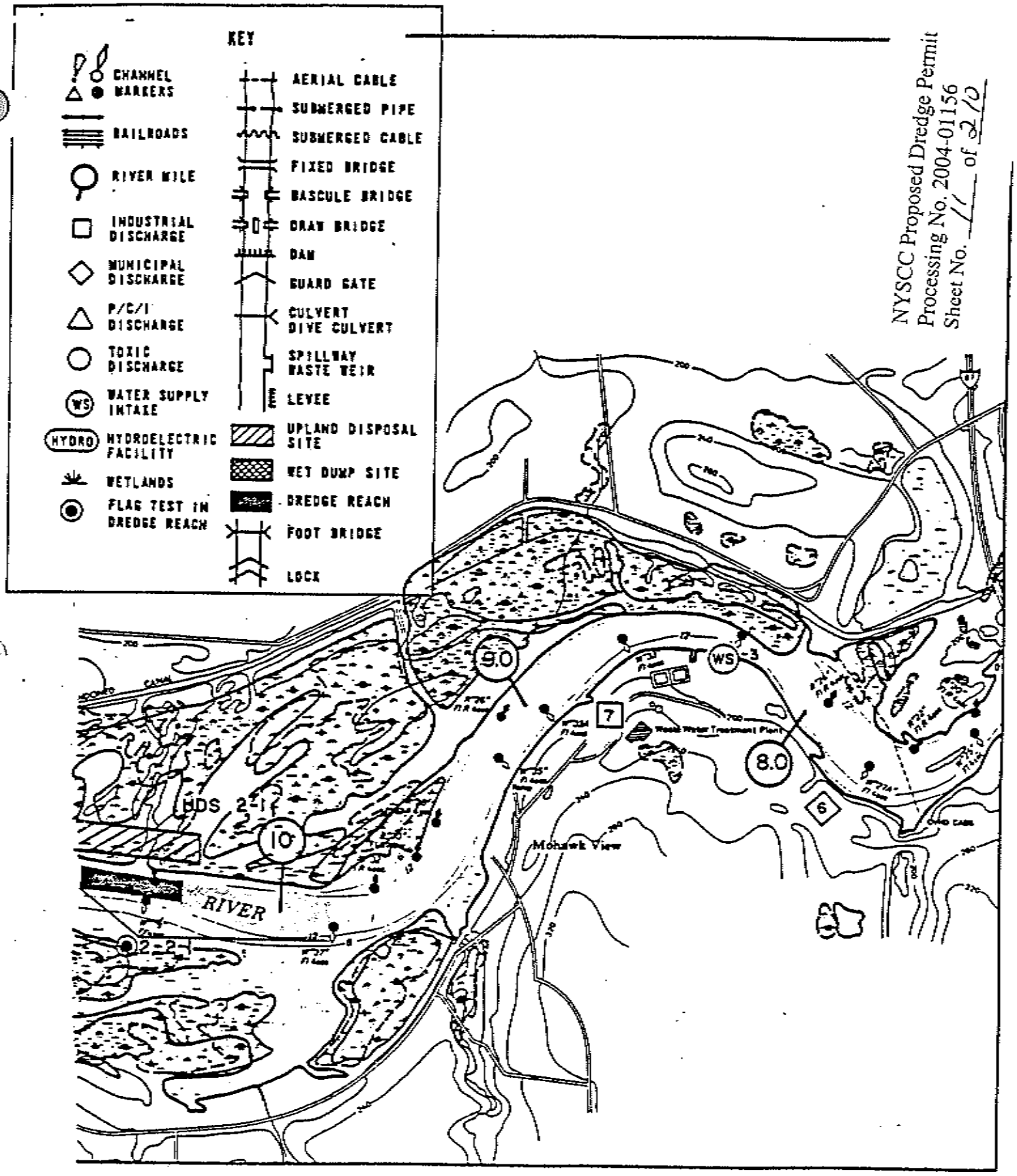
KEY
CHANNEL MARKERS
RAILROADS
RIVER MILE
INDUSTRIAL DISCHARGE
MUNICIPAL DISCHARGE
P/C/I DISCHARGE
TOXIC DISCHARGE
WS WATER SUPPLY INTAKE
HYDRO HYDROELECTRIC FACILITY
WETLANDS
FLAG TEST IN DREDGE REACH
AERIAL CABLE
SUBMERGED PIPE
SUBMERGED CABLE
FIXED BRIDGE
BASCULE BRIDGE
DRAW BRIDGE
DAM
GUARD GATE
CULVERT
DIVE CULVERT
SPILLWAY
WASTE WEIR
LEVEE
UPLAND DISPOSAL SITE
WET DUMP SITE
DREDGE REACH
FOOT BRIDGE
LOCK
NYSCC Proposed Dredge Permit
Processing No. 2004-01156
Sheet No. 11 of 210
9.0
WS -3
7
8.0
6
HDS 2-1
10
Mohawk View
RIVER
2-2
CLASS A
CANALIZED RIVER
NEW YORK STATE BARGE CANAL
ERIE CANAL
REGION 01 SECTION 02
RIVER MILE 14 TO 8.0
FEET 0 1900 3800 5700
MILES 0 1/2 1

D/Er-64a(r)

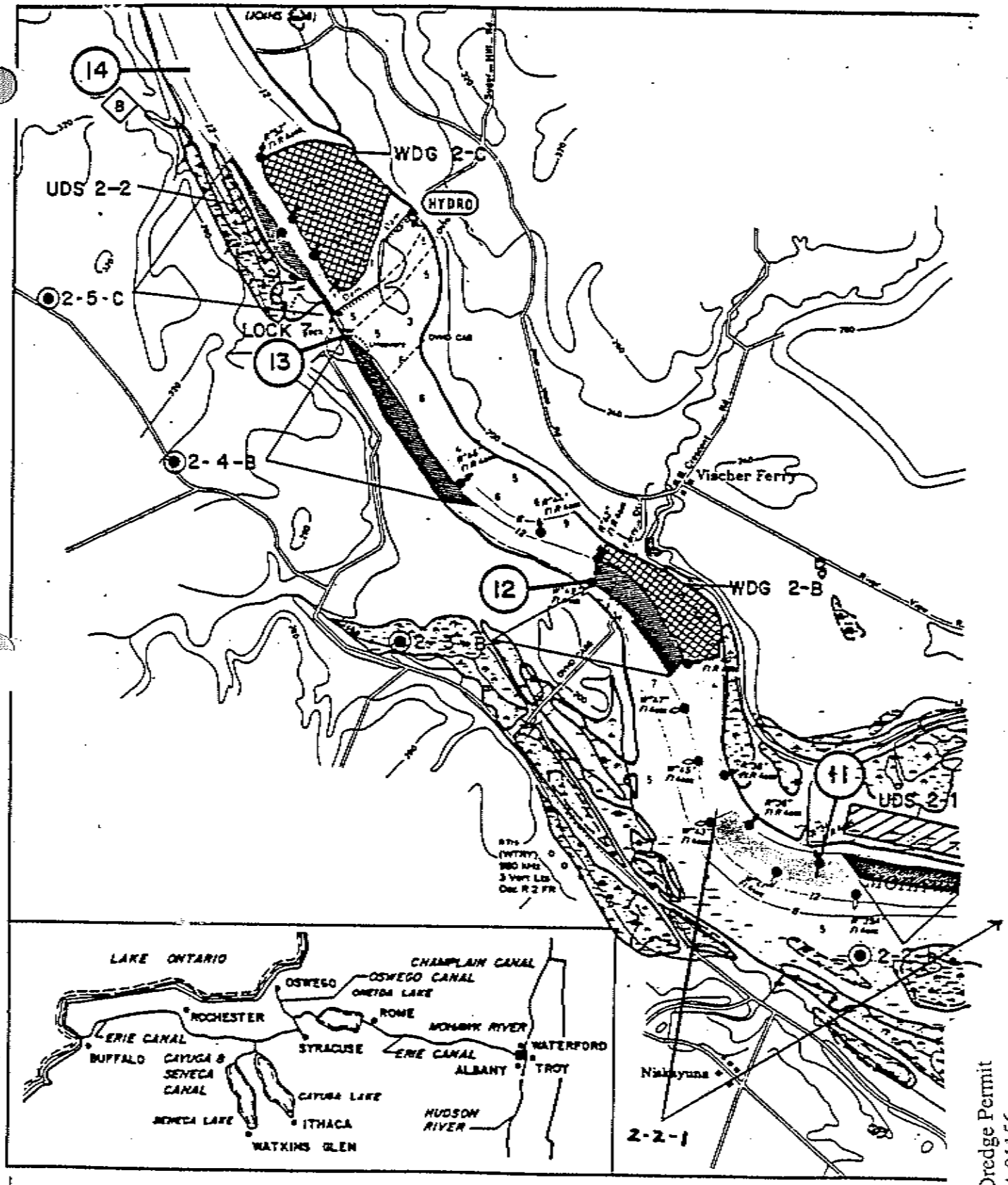

CLASS A

CANALIZED RIVER

NYSCC Proposed Dredge Permit
Processing No. 2004-01156
Sheet No. 12 of 20

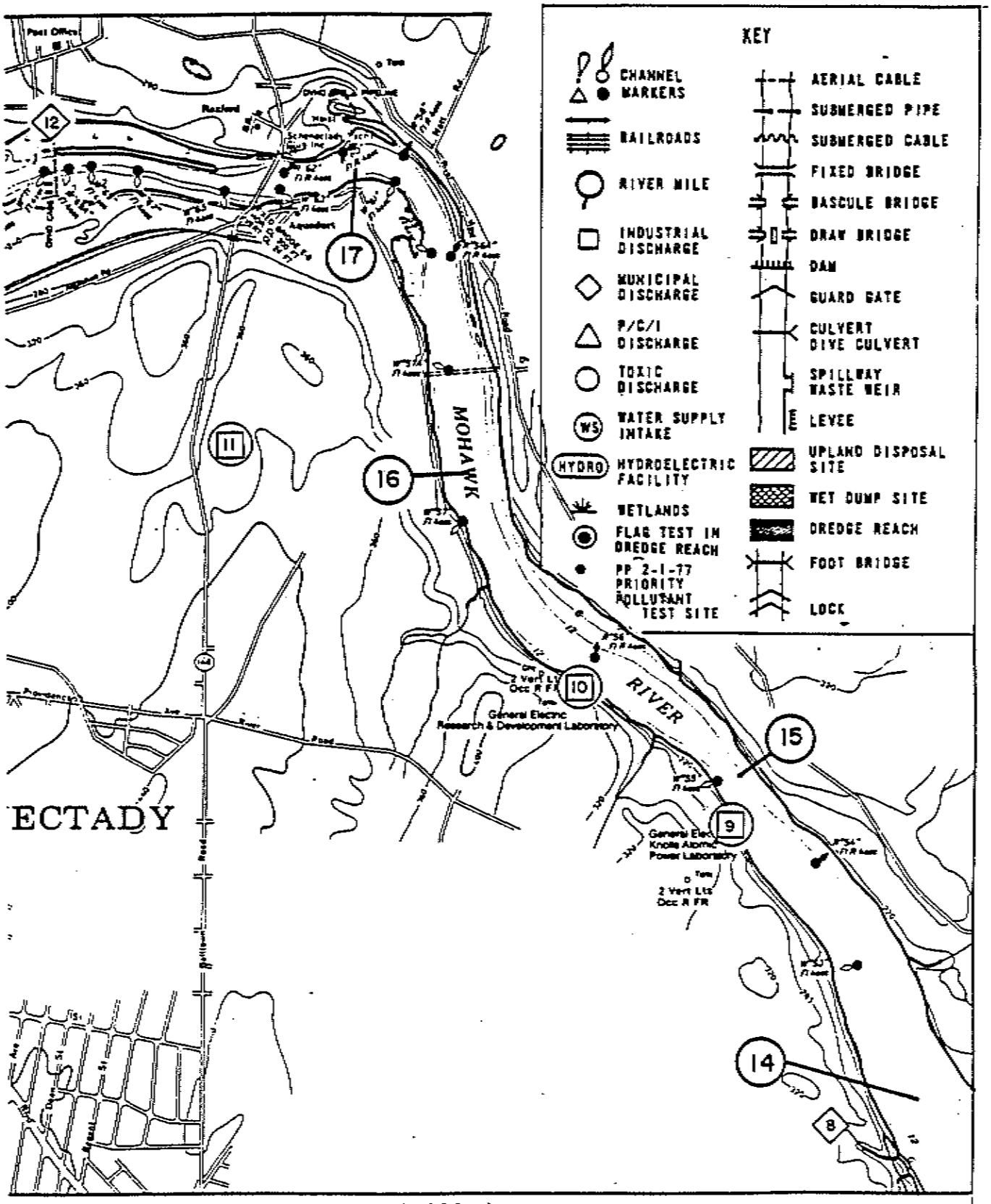

CLASS A

CANALIZED RIVER

FEET 0 1900 3800 5700

MILES 0 1/2 1

SCALE

NEW YORK STATE BARGE CANAL

ERIE CANAL

REGION 01 SECTION 02

RIVER MILE 21 TO 14

NYSCC Proposed Dredge Permit
Processing No. 2004-01156
Sheet No. 13 of 210

D/Er-63a(r)

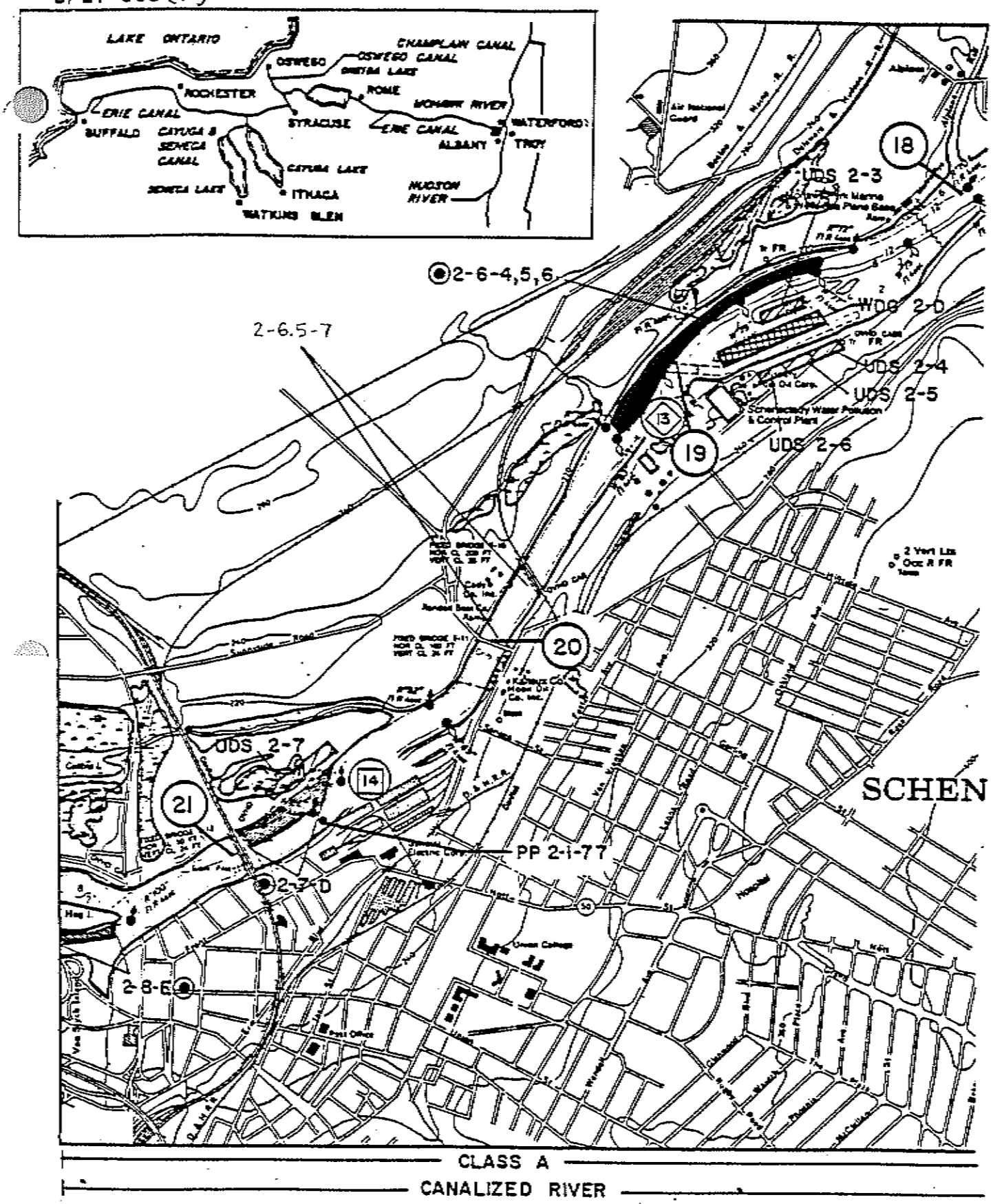

NYSCC Proposed Dredge Permit
Processing No. 2004-01156
Sheet No. 14 of 210

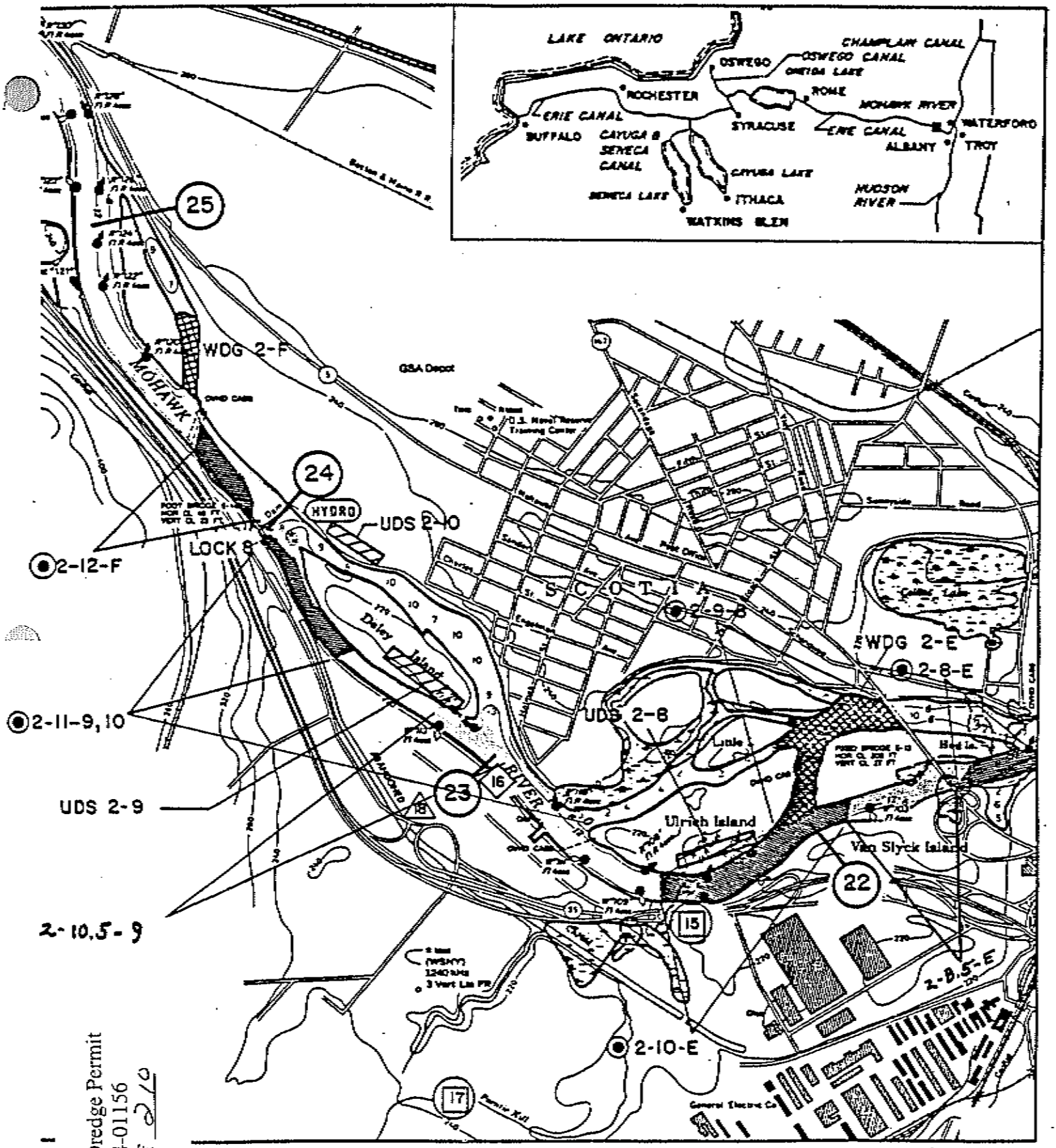

CLASS B — CLASS A

CANALIZED RIVER

NEW YORK STATE BARGE CANAL

ERIE CANAL

REGION 01 SECTION 02

RIVER MILE 29 TO 22

FEET 0 1900 3800 5700

MILES 0 1/2 1

SCALE

NYSCC Proposed Dredge Permit
Processing No. 2004-01156
Sheet No. 15 of 20

D/Er-62a(r)

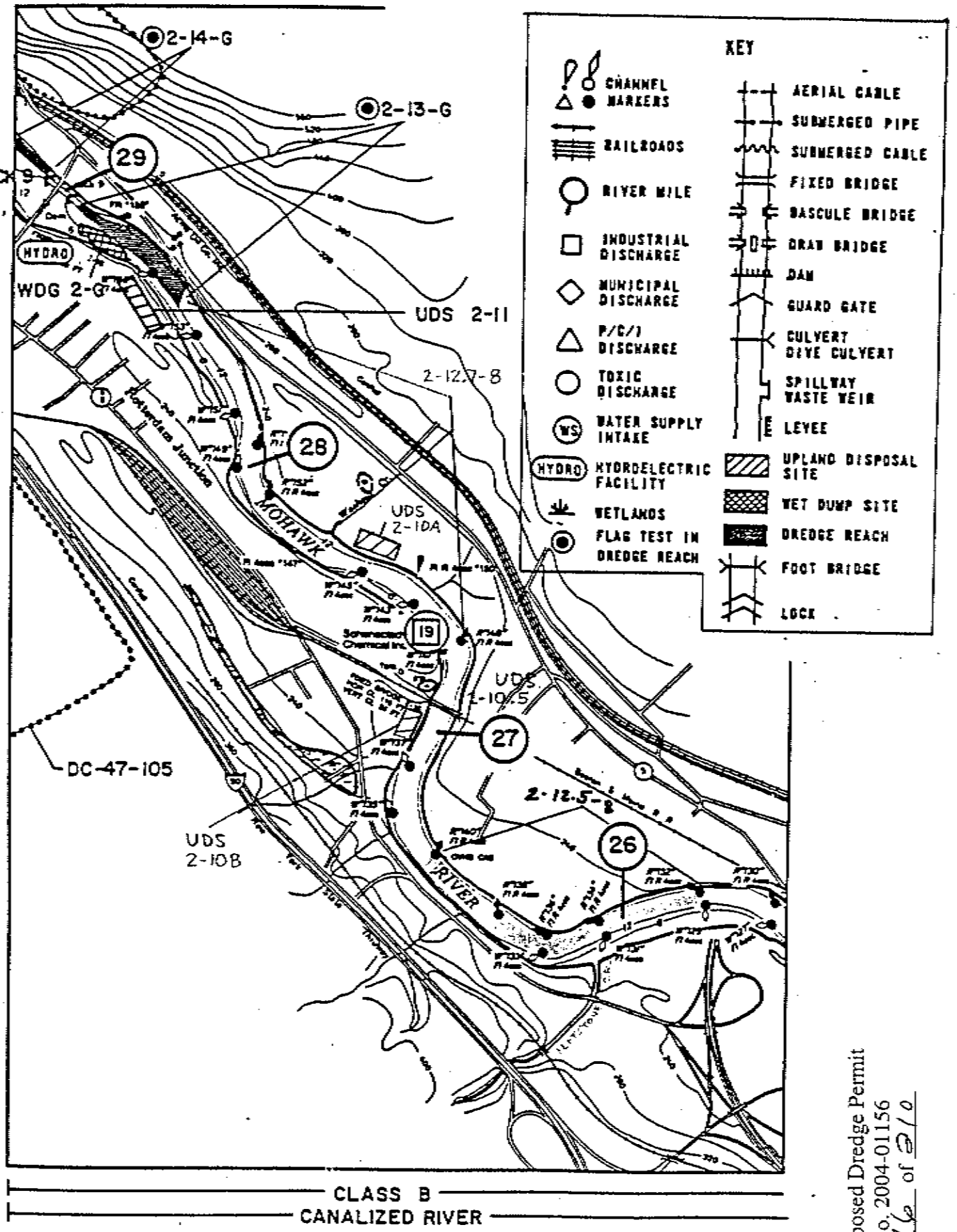

NYSCC Proposed Dredge Permit
Processing No. 2004-01156
Sheet No. 26 of 210

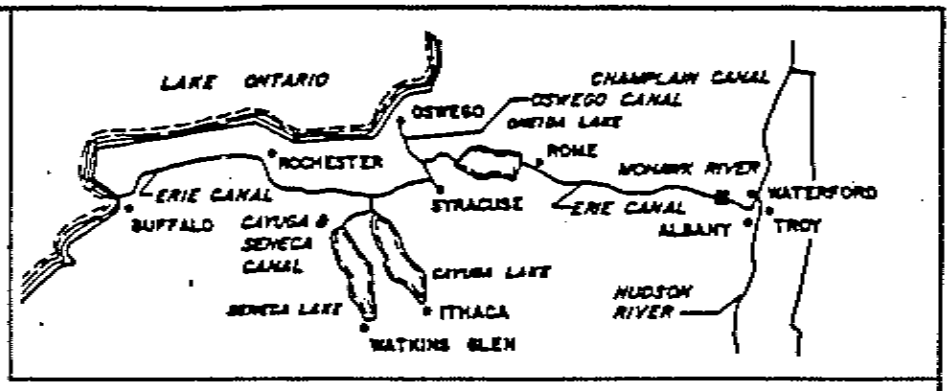

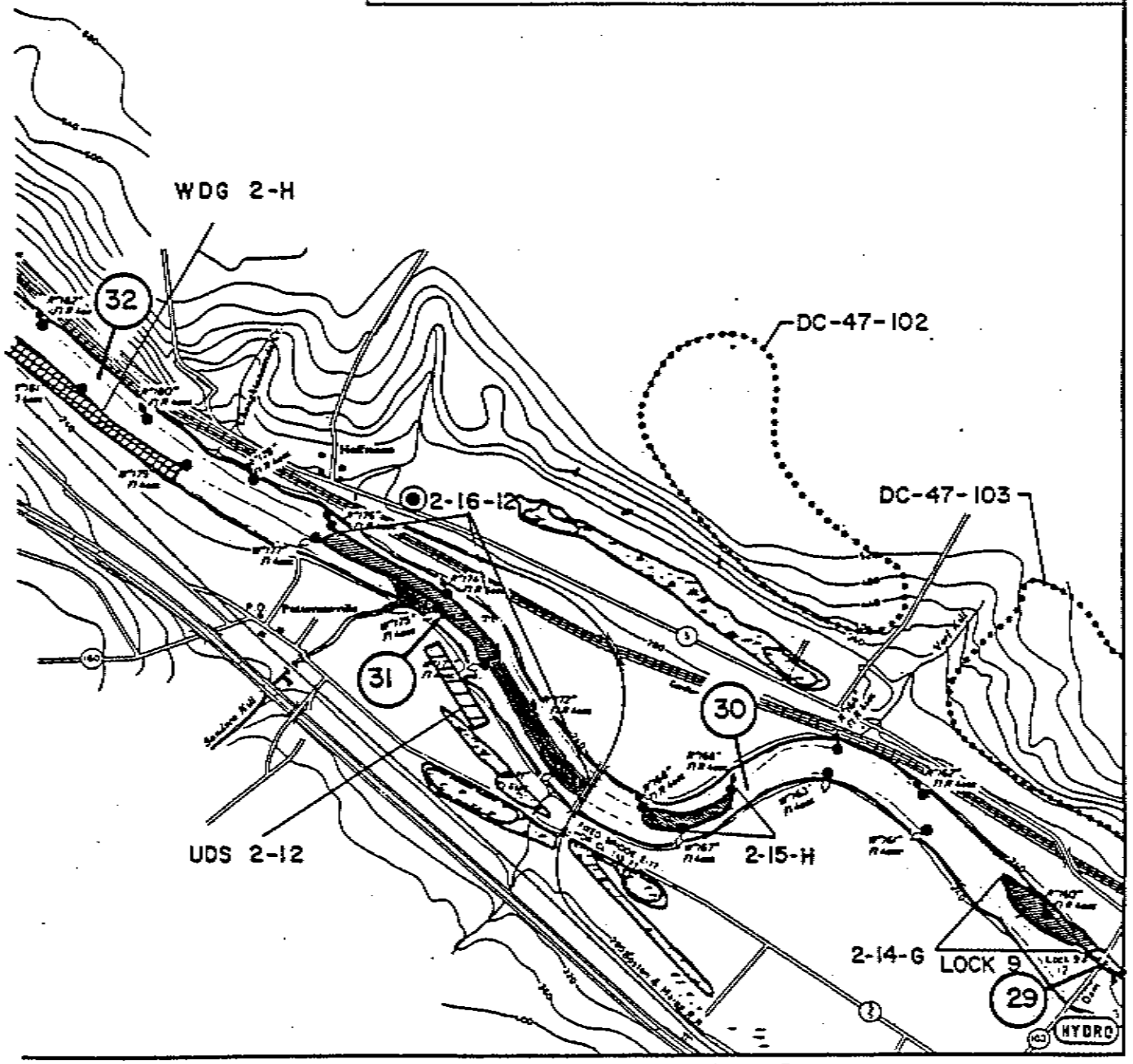

CLASS C — CLASS B

CANALIZED RIVER

FEET 0 1900 3800 5700

MILES 0 1/2 1

SCALE

NEW YORK STATE BARGE CANAL

ERIE CANAL

REGION 01 SECTION 02

RIVER MILE 35 TO 29

NYSCC Proposed Dredge Permit
Processing No. 2004-01156
Sheet No. 17 of 210

D/Er-61a(r)

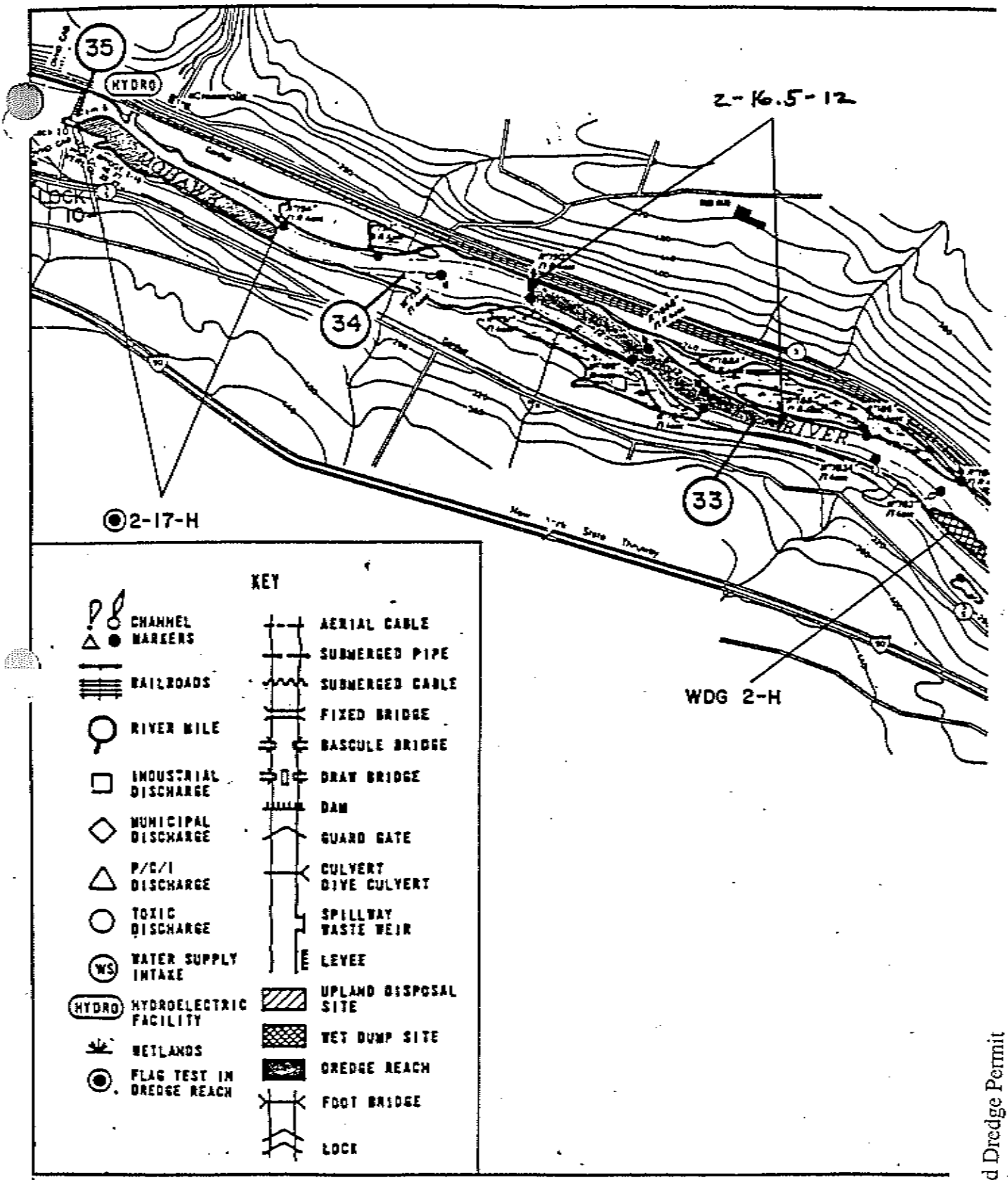

CLASS C

CANALIZED RIVER

NYSCC Proposed Dredge Permit
Processing No. 2004-01156
Sheet No. 18 of 21

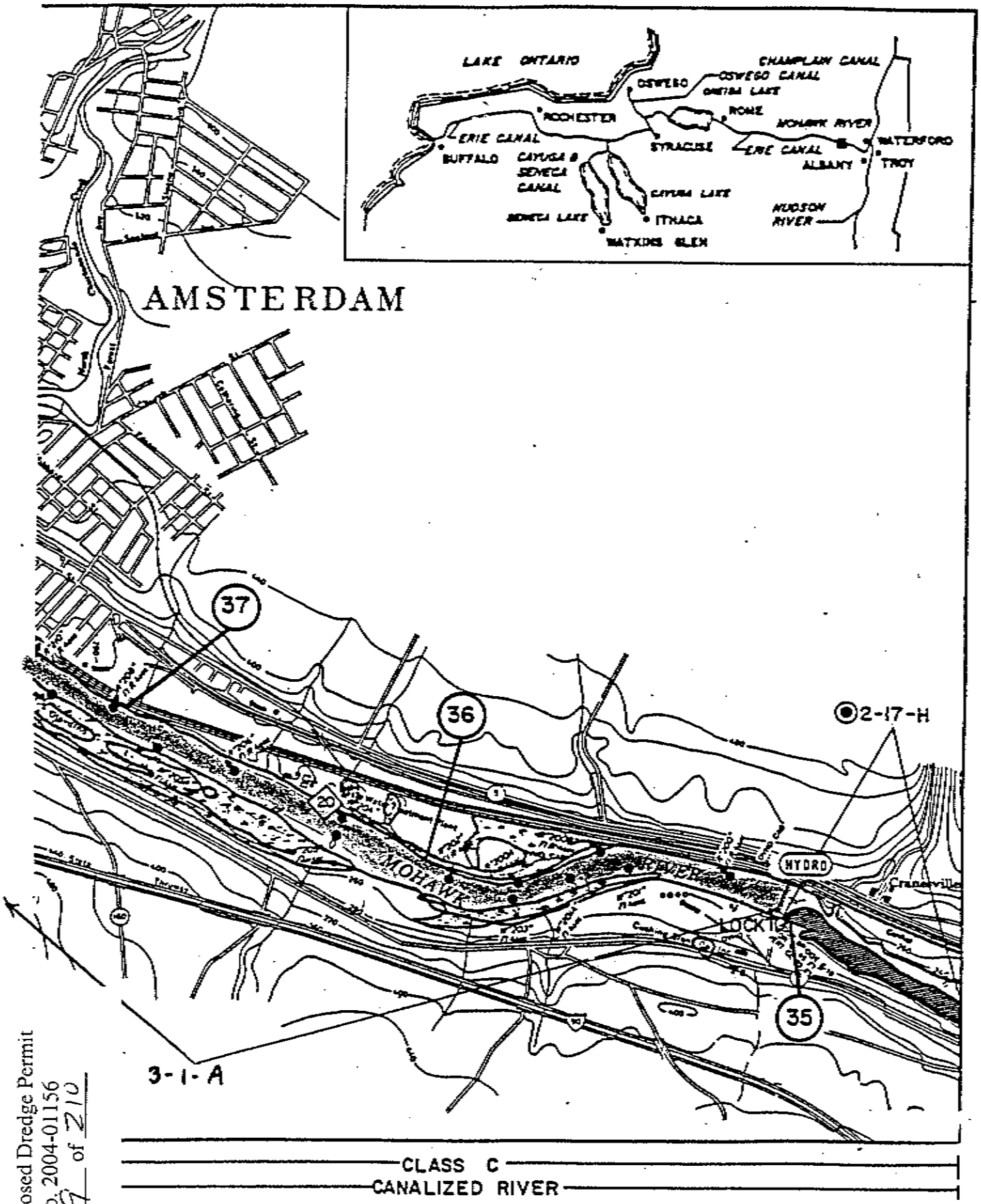

NYSCC Proposed Dredge Permit
Processing No. 2004-01156
Sheet No. 19 of 210

NEW YORK STATE BARGE CANAL
ERIE CANAL
REGION 02 SECTION 03
RIVER MILE 40 TO 35