New York State Canal Corporation
Section 3 Dredge Sites

Dredge Site # Mile Point Town/County	Dredging Volume (C.Y.)	*Type of Dredging (M or H)	Intermediate Disposal Site and Method	USACE Conditions on Dredge Site	Final Disposal Site (UDS or other site)	USACE Conditions on UDS Sites: UDS [last used] (insp. date)	State/Fed Wetlands Identified	SCS Soils	UDS Special Conditions
3-01-A 35.1-38.4 Amsterdam/ Montgomery	62,000	H M M M M M	2-16-12 HOL HOL HOL Wall, Lks 10&11	See Special Condition 1: Inland Testing Manual requirements required for USACE approval of Intermediate wet dump site 2-16-12	UDS 3-3 UDS 2-12 UDS 3-3 UDS 3-6 UDS 3-8 BU	UDS 2-12 [2000] (11/05/2003)	UDS Site authorized and used under USACE permit		See Special Condition 2
						UDS 3-3 (island) [unidentified]	No mapped NWI and State wetlands	CFL	See Special Conditions 2 and 3
						UDS 3-6 (island) [unidentified]	No mapped NWI and State wetlands	CFL	See Special Conditions 2 and 3
						UDS 3-8 [unidentified] (11/05/2003)	No mapped NWI and State wetlands	CFL	See Special Condition 2
3-04-A,3-05-A 39.8-41.8 Florida/ Montgomery	30,000	H M M M	3-05-A HOL Wall, Lks 11&12	See Special Condition 1: Inland Testing Manual requirements required for USACE approval of Intermediate wet dump site 3-05-A	UDS 3-6 UDS 3-6 UDS 3-6 BU	UDS 3-6 (island) [unidentified]	No mapped NWI and State wetlands	CFL	See Special Conditions 2 and 3

NYSCC Proposed Dredge Permit
Processing No. 2004-01156
Sheet No. 20 of 210

General Conditions (FOR ALL DREDGE SITES):

General Condition 1: Clarification and/or modification of fish spawning date restrictions may be added during review of the proposed dredge plan submitted each year.

General Condition 2: No filling/spoiling of dredged material shall be placed in federally designated areas.

Special Conditions:

Dredge Site Conditions:

Special Condition 1: EPA Inland Testing procedure required

UDS Site Conditions:

Special Condition 2: The outer berms and spillbox need to be identified with GPS and submitted to USACE for authorization

Special Condition 3: Wetland delineation is required within the UDS area.

Special Condition 4: USACE site inspection required (other conditions may apply).

Special Condition 5: NYSDEC consultation required.

*Notations: M=Mechanical, H=Hydraulic, UDS=Upland Disposal Site, HOL=Hydraulic Offloader, Lk=Lock, WDG=Wet Dump Ground, BU=Beneficial Use

New York State Canal Corporation
Section 3 Dredge Sites

Dredge Site # Mile Point Town/County	Dredging Volume (C.Y.)	*Type of Dredging (M or H)	Intermediate Disposal Site and Method	USACE Conditions on Dredge Site	Final Disposal Site (UDS or other site)	USACE Conditions on UDS Sites: UDS [last used] (insp. date)	State/Fed Wetlands Identified	SCS Soils	UDS Special Conditions
3-07-7 43.2-43.5 Tribes Hill/ Montgomery	60,000	M M M	3-05-A HOL Wall, Lks 11&12	See Special Condition 1: Inland Testing Manual requirements required for USACE approval of Intermediate wet dump site 3-05-A	UDS 3-6 UDS 3-6 BU	UDS 3-6 (island) [unidentified]	No mapped NWI and State wetlands	CFL	See Special Conditions 2 and 3
3-08-A 43.8-44.0 Tribes Hill/ Montgomery	150,000	M M M M M M (Dry)	3-10-A 3-10-B HOL HOL Wall, Lk 12	See Special Condition 1: Inland Testing Manual requirements required for USACE approval of Intermediate wet dump sites 3-10-A and 3-10-B	UDS 3-8 UDS 3-8 UDS 3-8 UDS 3-10 BU BU	UDS 3-8 [unidentified] (11/05/2003)	No mapped NWI and State wetlands	CFL	See Special Condition 2
						UDS 3-10 [unidentified] (11/05/2003)	No mapped NWI and State wetlands	CFL	See Special Conditions 2, 3 and 4

NYSCC Proposed Dredge Permit
Processing No. 2004-01156
Sheet No. 21 of 210

General Conditions (FOR ALL DREDGE SITES):

General Condition 1: Clarification and/or modification of fish spawning date restrictions may be added during review of the proposed dredge plan submitted each year.

General Condition 2: No filling/spoiling of dredged material shall be placed in federally designated areas.

Special Conditions:

Dredge Site Conditions:

Special Condition 1: EPA Inland Testing procedure required

UDS Site Conditions:

Special Condition 2: The outer berms and spillbox need to be identified with GPS and submitted to USACE for authorization

Special Condition 3: Wetland delineation is required within the UDS area.

Special Condition 4: USACE site inspection required (other conditions may apply).

Special Condition 5: NYSDEC consultation required.

*Notations: M=Mechanical, H=Hydraulic, UDS=Upland Disposal Site, HOL=Hydraulic Offloader, Lk=Lock, WDG=Wet Dump Ground, BU=Beneficial Use

New York State Canal Corporation
Section 3 Dredge Sites

Dredge Site # Mile Point Town/County	Dredging Volume (C.Y.)	*Type of Dredging (M or H)	Intermediate Disposal Site and Method	USACE Conditions on Dredge Site	Final Disposal Site (UDS or other site)	USACE Conditions on UDS Sites: UDS [last used] (insp. date)	State/Fed Wetlands Identified	SCS Soils	UDS Special Conditions
3-09-B 44.9-45.1 Glen/ Montgomery	15,000	H M M M M M	3-10-A 3-10-B HOL HOL Wall, Lk 12	See Special Condition 1: Inland Testing Manual requirements required for USACE approval of Intermediate wet dump sites 3-10-A and 3-10-B	UDS 3-8 UDS 3-8 UDS 3-8 UDS 3-8 UDS 3-10 BU	UDS 3-8 [unidentified] (11/05/2003)	No mapped NWI and State wetlands	CFL	See Special Condition 2
						UDS 3-10 [unidentified] (11/05/2003)	No mapped NWI and State wetlands	CFL	See Special Conditions 2, 3 and 4
3-10-A 45.2-45.2 Glen/ Montgomery	30,000	H M M M M	3-10-B HOL HOL Wall, Lk 12	See Special Condition 1: Inland Testing Manual requirements required for USACE approval of Intermediate wet dump site 3-10-B	UDS 3-8 UDS 3-8 UDS 3-8 UDS 3-10 BU	UDS 3-8 [unidentified] (11/05/2003)	No mapped NWI and State wetlands	CFL	See Special Condition 2
						UDS 3-10 [unidentified] (11/05/2003)	No mapped NWI and State wetlands	CFL	See Special Conditions 2, 3 and 4

NYSCC Proposed Dredge Permit
Processing No. 2004-01156
Sheet No. 22 of 210

General Conditions (FOR ALL DREDGE SITES):

General Condition 1: Clarification and/or modification of fish spawning date restrictions may be added during review of the proposed dredge plan submitted each year.

General Condition 2: No filling/spoiling of dredged material shall be placed in federally designated areas.

Special Conditions:

Dredge Site Conditions:

Special Condition 1: EPA Inland Testing procedure required

UDS Site Conditions:

Special Condition 2: The outer berms and spillbox need to be identified with GPS and submitted to USACE for authorization

Special Condition 3: Wetland delineation is required within the UDS area.

Special Condition 4: USACE site inspection required (other conditions may apply).

Special Condition 5: NYSDEC consultation required.

*Notations: M=Mechanical, H=Hydraulic, UDS=Upland Disposal Site, HOL=Hydraulic Offloader, Lk=Lock, WDG=Wet Dump Ground, BU=Beneficial Use

New York State Canal Corporation
Section 3 Dredge Sites

Dredge Site # Mile Point Town/County	Dredging Volume (C.Y.)	*Type of Dredging (M or H)	Intermediate Disposal Site and Method	USACE Conditions on Dredge Site	Final Disposal Site (UDS or other site)	USACE Conditions on UDS Sites: UDS [last used] (insp. date)	State/Fed Wetlands Identified	SCS Soils	UDS Special Conditions
3-10-B 45.4-45.6 Glen/ Montgomery	40,000	H M M M	 HOL HOL Wall, Lk 12 & Fonda Term Wall		UDS 3-8 UDS 3-8 UDS 3-10 BU	UDS 3-8 [unidentified] (11/05/2003)	No mapped NWI and State wetlands	CFL	See Special Condition 2
						UDS 3-10 [unidentified] (11/05/2003)	No mapped NWI and State wetlands	CFL	See Special Conditions 2, 3 and 4
3-11-B 45.7-45.8 Mohawk/ Montgomery	15,000	H M M M M M	 HOL HOL HOL HOL Fonda Term Wall		UDS 3-13 UDS 3-8 UDS 3-10 UDS 3-13 UDS 3-14 BU	UDS 3-8 [unidentified] (11/05/2003)	No mapped NWI and State wetlands	CFL	See Special Condition 2
						UDS 3-10 [unidentified] (11/05/2003)	No mapped NWI and State wetlands	CFL	See Special Conditions 2, 3 and 4
						UDS 3-13 [unidentified] (11/05/2003)	No mapped NWI and State wetlands	CFL	See Special Conditions 2, 3 and 4
						UDS 3-14 [unidentified] (11/05/2003)	Mapped State wetland (portion), No mapped NWI	CFL	See Special Conditions 2, 3, 4 and 5

NYSCC Proposed Dredge Permit
Processing No. 2004-01156
Sheet No. 23 of 210

General Conditions (FOR ALL DREDGE SITES):

General Condition 1: Clarification and/or modification of fish spawning date restrictions may be added during review of the proposed dredge plan submitted each year.

General Condition 2: No filling/spoiling of dredged material shall be placed in federally designated areas.

Special Conditions:

Dredge Site Conditions:

Special Condition 1: EPA Inland Testing procedure required

UDS Site Conditions:

Special Condition 2: The outer berms and spillbox need to be identified with GPS and submitted to USACE for authorization

Special Condition 3: Wetland delineation is required within the UDS area.

Special Condition 4: USACE site inspection required (other conditions may apply).

Special Condition 5: NYSDEC consultation required.

*Notations: M=Mechanical, H=Hydraulic, UDS=Upland Disposal Site, HOL=Hydraulic Offloader, Lk=Lock, WDG=Wet Dump Ground, BU=Beneficial Use

New York State Canal Corporation
Section 3 Dredge Sites

Dredge Site # Mile Point Town/County	Dredging Volume (C.Y.)	*Type of Dredging (M or H)	Intermediate Disposal Site and Method	USACE Conditions on Dredge Site	Final Disposal Site (UDS or other site)	USACE Conditions on UDS Sites: UDS [last used] (insp. date)	State/Fed Wetlands Identified	SCS Soils	UDS Special Conditions
3-14-13 49.4-49.8 Glen/ Montgomery	15,000	H M M M M	HOL HOL HOL Fonda Term Wall		UDS 3-13 UDS 3-13 UDS 3-14 UDS 3-15 BU	UDS 3-13 [unidentified] (11/05/2003)	No mapped NWI and State wetlands	CFL	See Special Conditions 2, 3 and 4
						UDS 3-14 [unidentified] (11/05/2003)	Mapped State wetland (portion), No mapped NWI	CFL	See Special Conditions 2, 3, 4 and 5
						UDS 3-15 [1982] (11/05/2003)	Mapped State wetland (portion), No mapped NWI	CFL Mg	See Special Conditions 2, 3, 4 and 5
3-16-15 51.1-51.8 Mohawk/ Montgomery	45,000	H M M M M	HOL HOL HOL Wall, Lk 13 & Fonda Term Wall		UDS 3-15 UDS 3-13 UDS 3-14 UDS 3-15 BU	UDS 3-13 [unidentified] (11/05/2003)	No mapped NWI and State wetlands	CFL	See Special Conditions 2, 3 and 4
						UDS 3-14 [unidentified] (11/05/2003)	Mapped State wetland (portion), No mapped NWI	CFL	See Special Conditions 2, 3, 4 and 5
						UDS 3-15 [1982] (11/05/2003)	Mapped State wetland (portion), No mapped NWI	CFL Mg	See Special Conditions 2, 3, 4 and 5

NYSCC Proposed Dredge Permit
Processing No. 2004-01156
Sheet No. 24 of 210

General Conditions (FOR ALL DREDGE SITES):

General Condition 1: Clarification and/or modification of fish spawning date restrictions may be added during review of the proposed dredge plan submitted each year.

General Condition 2: No filling/spoiling of dredged material shall be placed in federally designated areas.

Special Conditions:

Dredge Site Conditions:

Special Condition 1: EPA Inland Testing procedure required

UDS Site Conditions:

Special Condition 2: The outer berms and spillbox need to be identified with GPS and submitted to USACE for authorization

Special Condition 3: Wetland delineation is required within the UDS area.

Special Condition 4: USACE site inspection required (other conditions may apply).

Special Condition 5: NYSDEC consultation required.

*Notations: M=Mechanical, H=Hydraulic, UDS=Upland Disposal Site, HOL=Hydraulic Offloader, Lk=Lock, WDG=Wet Dump Ground, BU=Beneficial Use

New York State Canal Corporation
Section 3 Dredge Sites

Dredge Site # Mile Point Town/County	Dredging Volume (C.Y.)	*Type of Dredging (M or H)	Intermediate Disposal Site and Method	USACE Conditions on Dredge Site	Final Disposal Site (UDS or other site)	USACE Conditions on UDS Sites: UDS [last used] (insp. date)	State/Fed Wetlands Identified	SCS Soils	UDS Special Conditions
3-16.5-16 52.0-53.0 Root/ Montgomery	15,000	M M M M	HOL HOL HOL Wall, Lk 13		UDS 3-15 UDS 3-22 UDS 3-22A BU	UDS 3-15 [1982] (11/05/2003)	Mapped State wetland (portion), No mapped NWI	CFL Mg	See Special Conditions 2, 3, 4 and 5
						UDS 3-22 [unidentified] (11/05/2003)	No mapped NWI and State wetlands	CFL	See Special Conditions 2, 3 and 4
						UDS 3-22A [unidentified] (11/05/2003)	Mapped State wetland, No mapped NWI	CFL	See Special Conditions 2, 3, 4 and 5
3-17-B 54.1-54.3 Randall/ Montgomery	15,000	M M M M M M M	3-19-B 3-19-B 3-22-25 3-22-25 HOL HOL Wall, Lk 13	See Special Condition 1: Inland Testing Manual requirements required for USACE approval of Intermediate wet dump sites 3-19-B and 3-22-25	UDS 3-22 UDS 3-22A UDS 3-24 UDS 3-25 UDS 3-22 UDS 3-22A BU	UDS 3-22 [unidentified] (11/05/2003)	No mapped NWI and State wetlands	CFL	See Special Conditions 2, 3 and 4
						UDS 3-22A [unidentified] (11/05/2003)	Mapped State wetland, No mapped NWI	CFL	See Special Conditions 2, 3, 4 and 5
						UDS 3-24 [unidentified] (11/05/2003)	No mapped NWI and State wetlands	CFL	See Special Conditions 2, 3 and 4
						UDS 3-25 [1979] (11/05/2003)	No mapped NWI and State wetlands	CFL	See Special Condition 2

NYSCC Proposed Dredge Permit
Processing No. 2004-01156
Sheet No. 25 of 210

General Conditions (FOR ALL DREDGE SITES):

General Condition 1: Clarification and/or modification of fish spawning date restrictions may be added during review of the proposed dredge plan submitted each year.

General Condition 2: No filling/spoiling of dredged material shall be placed in federally designated areas.

Special Conditions:

Dredge Site Conditions:

Special Condition 1: EPA Inland Testing procedure required

UDS Site Conditions:

Special Condition 2: The outer berms and spillbox need to be identified with GPS and submitted to USACE for authorization

Special Condition 3: Wetland delineation is required within the UDS area.

Special Condition 4: USACE site inspection required (other conditions may apply).

Special Condition 5: NYSDEC consultation required.

*Notations: M=Mechanical, H=Hydraulic, UDS=Upland Disposal Site, HOL=Hydraulic Offloader, Lk=Lock, WDG=Wet Dump Ground, BU=Beneficial Use

New York State Canal Corporation
Section 3 Dredge Sites

Dredge Site # Mile Point Town/County	Dredging Volume (C.Y.)	*Type of Dredging (M or H)	Intermediate Disposal Site and Method	USACE Conditions on Dredge Site	Final Disposal Site (UDS or other site)	USACE Conditions on UDS Sites: UDS [last used] (insp. date)	State/Fed Wetlands Identified	SCS Soils	UDS Special Conditions
3-19-B 57.3-57.4 Root/ Montgomery	35,000	H H M M M M	 3-22-25 3-22-25 HOL HOL	See Special Condition 1: Inland Testing Manual requirements required for USACE approval of Intermediate wet dump site 3-22-25	UDS 3-22 UDS 3-22A UDS 3-24 UDS 3-25 UDS 3-22 UDS 3-22A	UDS 3-22 [unidentified] (11/05/2003)	No mapped NWI and State wetlands	CFL	See Special Conditions 2, 3 and 4
						UDS 3-22A [unidentified] (11/05/2003)	Mapped State wetland. No mapped NWI	CFL	See Special Conditions 2, 3, 4 and 5
						UDS 3-24 [unidentified] (11/05/2003)	No mapped NWI and State wetlands	CFL	See Special Conditions 2, 3 and 4
						UDS 3-25 [1979] (11/05/2003)	No mapped NWI and State wetlands	CFL	See Special Condition 2
3-21.1-D 59.6-60.3 Canajoharie/ Montgomery	10,000	M M M M M M M	3-22-25 3-22-25 HOL HOL HOL HOL Wall, Lks 13&14	See Special Condition 1: Inland Testing Manual requirements required for USACE approval of Intermediate wet dump site 3-22-25	UDS 3-24 UDS 3-25 UDS 3-22 UDS 3-22A UDS 3-24 UDS 3-25 BU	UDS 3-22 [unidentified] (11/05/2003)	No mapped NWI and State wetlands	CFL	See Special Conditions 2, 3 and 4
						UDS 3-22A [unidentified] (11/05/2003)	Mapped State wetland. No mapped NWI	CFL	See Special Conditions 2, 3, 4 and 5
						UDS 3-24 [unidentified] (11/05/2003)	No mapped NWI and State wetlands	CFL	See Special Conditions 2, 3 and 4
						UDS 3-25 [1979] (11/05/2003)	No mapped NWI and State wetlands	CFL	See Special Condition 2

NYSCC Proposed Dredge Permit
Processing No. 2004-01156
Sheet No. 26 of 210

General Conditions (FOR ALL DREDGE SITES):

General Condition 1: Clarification and/or modification of fish spawning date restrictions may be added during review of the proposed dredge plan submitted each year.

General Condition 2: No filling/spoiling of dredged material shall be placed in federally designated areas.

Special Conditions:

Dredge Site Conditions:

Special Condition 1: EPA Inland Testing procedure required

UDS Site Conditions:

Special Condition 2: The outer berms and spillbox need to be identified with GPS and submitted to USACE for authorization

Special Condition 3: Wetland delineation is required within the UDS area.

Special Condition 4: USACE site inspection required (other conditions may apply).

Special Condition 5: NYSDEC consultation required.

*Notations: M=Mechanical, H=Hydraulic, UDS=Upland Disposal Site, HOL=Hydraulic Offloader, Lk=Lock, WDG=Wet Dump Ground, BU=Beneficial Use

New York State Canal Corporation
Section 3 Dredge Sites

Dredge Site # Mile Point Town/County	Dredging Volume (C.Y.)	*Type of Dredging (M or H)	Intermediate Disposal Site and Method	USACE Conditions on Dredge Site	Final Disposal Site (UDS or other site)	USACE Conditions on UDS Sites: UDS [last used] (insp. date)	State/Fed Wetlands Identified	SCS Soils	UDS Special Conditions
3-22-25 60.4-60.6 Canajoharie/ Montgomery	80,000	H H M M M	 HOL HOL Wall, Lk 14		UDS 3-24 UDS 3-25 UDS 3-24 UDS 3-25 BU	UDS 3-24 [unidentified] (11/05/2003)	No mapped NWI and State wetlands	CFL	See Special Conditions 2, 3 and 4
						UDS 3-25 [1979] (11/05/2003)	No mapped NWI and State wetlands	CFL	See Special Condition 2
3-23-D 60.8-60.9 Canajoharie/ Montgomery	40,000	M M M M M M M	3-22-25 3-22-25 3-25-D HOL HOL HOL Wall, Lk 14	See Special Condition 1: Inland Testing Manual requirements required for USACE approval of Intermediate wet dump sites 3-22-25 and 3-25-D	UDS 3-24 UDS 3-25 UDS 3-27 UDS 3-24 UDS 3-25 UDS 3-27 BU	UDS 3-24 [unidentified] (11/05/2003)	No mapped NWI and State wetlands	CFL	See Special Conditions 2, 3 and 4
						UDS 3-25 [1979] (11/05/2003)	No mapped NWI and State wetlands	CFL	See Special Condition 2
						UDS 3-27 [2001] (11/06/2003)	UDS Site authorized and used under USACE permit		See Special Condition 2

NYSCC Proposed Dredge Permit
Processing No. 2004-01156
Sheet No. 27 of 210

General Conditions (FOR ALL DREDGE SITES):

General Condition 1: Clarification and/or modification of fish spawning date restrictions may be added during review of the proposed dredge plan submitted each year.

General Condition 2: No filling/spoiling of dredged material shall be placed in federally designated areas.

Special Conditions:

Dredge Site Conditions:

Special Condition 1: EPA Inland Testing procedure required

UDS Site Conditions:

Special Condition 2: The outer berms and spillbox need to be identified with GPS and submitted to USACE for authorization

Special Condition 3: Wetland delineation is required within the UDS area.

Special Condition 4: USACE site inspection required (other conditions may apply).

Special Condition 5: NYSDEC consultation required.

*Notations: M=Mechanical, H=Hydraulic, UDS=Upland Disposal Site, HOL=Hydraulic Offloader, Lk=Lock, WDG=Wet Dump Ground, BU=Beneficial Use

New York State Canal Corporation
Section 3 Dredge Sites

Dredge Site # Mile Point Town/County	Dredging Volume (C.Y.)	*Type of Dredging (M or H)	Intermediate Disposal Site and Method	USACE Conditions on Dredge Site	Final Disposal Site (UDS or other site)	USACE Conditions on UDS Sites: UDS [last used] (insp. date)	State/Fed Wetlands Identified	SCS Soils	UDS Special Conditions
3-24-D 61.0-61.3 Palatine Bridge/ Montgomery	40,000	M M M M M M M M	3-22-25 3-22-25 3-25-D HOL HOL HOL HOL Wall, Lk 14	See Special Condition 1: Inland Testing Manual requirements required for USACE approval of Intermediate wet dump sites 3-22-25 and 3-25-D	UDS 3-24 UDS 3-25 UDS 3-27 UDS 3-24 UDS 3-25 UDS 3-27 UDS 3-29 BU	UDS 3-24 [unidentified] (11/05/2003)	No mapped NWI and State wetlands	CFL	See Special Conditions 2, 3 and 4
						UDS 3-25 [1979] (11/05/2003)	No mapped NWI and State wetlands	CFL	See Special Condition 2
						UDS 3-27 [2001] (11/06/2003)	UDS Site authorized and used under USACE permit		See Special Condition 2
						UDS 3-29 [unidentified] (11/06/2003)	Mapped State wetland (portion). No mapped NWI	CFL	See Special Conditions 2 and 5
3-25-D 63.7-63.8 Ft. Plain/ Montgomery	60,000	H M M	 HOL Wall, Lk 15		UDS 3-27 UDS 3-27 BU	UDS 3-27 [2001] (11/06/2003)	UDS Site authorized and used under USACE permit		See Special Condition 2

NYSCC Proposed Dredge Permit
Processing No. 2004-01156
Sheet No. 28 of 210

General Conditions (FOR ALL DREDGE SITES):

General Condition 1: Clarification and/or modification of fish spawning date restrictions may be added during review of the proposed dredge plan submitted each year.

General Condition 2: No filling/spoiling of dredged material shall be placed in federally designated areas.

Special Conditions:

Dredge Site Conditions:

Special Condition 1: EPA Inland Testing procedure required

UDS Site Conditions:

Special Condition 2: The outer berms and spillbox need to be identified with GPS and submitted to USACE for authorization

Special Condition 3: Wetland delineation is required within the UDS area.

Special Condition 4: USACE site inspection required (other conditions may apply).

Special Condition 5: NYSDEC consultation required.

*Notations: M=Mechanical, H=Hydraulic, UDS=Upland Disposal Site, HOL=Hydraulic Offloader, Lk=Lock, WDG=Wet Dump Ground, BU=Beneficial Use

New York State Canal Corporation
Section 3 Dredge Sites

Dredge Site # Mile Point Town/County	Dredging Volume (C.Y.)	*Type of Dredging (M or H)	Intermediate Disposal Site and Method	USACE Conditions on Dredge Site	Final Disposal Site (UDS or other site)	USACE Conditions on UDS Sites: UDS [last used] (insp. date)	State/Fed Wetlands Identified	SCS Soils	UDS Special Conditions
3-26-30 64.9-65.0 Ft. Plain/ Montgomery	40,000	H M M M M	3-25-D HOL HOL Wall, Lk 15	See Special Condition 1: Inland Testing Manual requirements required for USACE approval of Intermediate wet dump site 3-25-D	UDS 3-29 UDS 3-27 UDS 3-27 UDS 3-29 BU	UDS 3-27 [2001] (11/06/2003)	UDS Site authorized and used under USACE permit		See Special Condition 2
						UDS 3-29 [unidentified] (11/06/2003)	Mapped State wetland (portion). No mapped NWI	CFL	See Special Conditions 2 and 5
3-27-D 66.2-66.3 Ft. Plain/ Montgomery	15,000	M M M M M M M M M	3-25-D 3-28-D 3-31-37 HOL HOL HOL HOL Wall, Lk 15 Wall, St. Johnsville Term	See Special Condition 1: Inland Testing Manual requirements required for USACE approval of Intermediate wet dump sites 3-25-D, 3-28-D and 3-31-37	UDS 3-27 UDS 3-35A UDS 3-35A UDS 3-27 UDS 3-29 UDS 3-35A UDS 3-37 BU BU	UDS 3-27 [2001] (11/06/2003)	UDS Site authorized and used under USACE permit		See Special Condition 2
						UDS 3-29 [unidentified] (11/06/2003)	Mapped State wetland (portion). No mapped NWI	CFL	See Special Conditions 2 and 5
						UDS 3-35A [unidentified]	No mapped NWI and State wetlands	CFL	See Special Condition 2, 3, 4 and 5
						UDS 3-37 [unidentified] (11/06/2003)	No mapped NWI and State wetlands	CFL	See Special Condition 2

NYSCC Proposed Dredge Permit
Processing No. 2004-01156
Sheet No. 29 of 210

General Conditions (FOR ALL DREDGE SITES):

General Condition 1: Clarification and/or modification of fish spawning date restrictions may be added during review of the proposed dredge plan submitted each year.

General Condition 2: No filling/spoiling of dredged material shall be placed in federally designated areas.

Special Conditions:

Dredge Site Conditions:

Special Condition 1: EPA Inland Testing procedure required

UDS Site Conditions:

Special Condition 2: The outer berms and spillbox need to be identified with GPS and submitted to USACE for authorization

Special Condition 3: Wetland delineation is required within the UDS area.

Special Condition 4: USACE site inspection required (other conditions may apply).

Special Condition 5: NYSDEC consultation required.

*Notations: M=Mechanical, H=Hydraulic, UDS=Upland Disposal Site, HOL=Hydraulic Offloader, Lk=Lock, WDG=Wet Dump Ground, BU=Beneficial Use

New York State Canal Corporation
Section 3 Dredge Sites

Dredge Site # Mile Point Town/County	Dredging Volume (C.Y.)	*Type of Dredging (M or H)	Intermediate Disposal Site and Method	USACE Conditions on Dredge Site	Final Disposal Site (UDS or other site)	USACE Conditions on UDS Sites: UDS [last used] (insp. date)	USACE Conditions on UDS Sites: State/Fed Wetlands Identified	USACE Conditions on UDS Sites: SCS Soils	USACE Conditions on UDS Sites: UDS Special Conditions
3-28-D 69.4-69.5 St. Johnsville/ Montgomery	20,000	H M M M M M	3-31-37 HOL HOL Wall, Lk 16 Wall, St. Johnsville Term	See Special Condition 1: Inland Testing Manual requirements required for USACE approval of Intermediate wet dump site 3-31-37	UDS 3-35A UDS 3-35A UDS 3-35A UDS 3-37 BU BU	UDS 3-35A [unidentified]	No mapped NWI and State wetlands	CFL	See Special Condition 2, 3, 4 and 5
						UDS 3-37 [unidentified] (11/06/2003)	No mapped NWI and State wetlands	CFL	See Special Condition 2
3-31-37 70.7-70.9 Mindenville/ Montgomery	40,000	H M M M	3-28-D HOL HOL Wall, Lk 16	See Special Condition 1: Inland Testing Manual requirements required for USACE approval of Intermediate wet dump site 3-28-D	UDS 3-35A UDS 3-35A UDS 3-35A UDS 3-37 BU	UDS 3-35A [unidentified]	No mapped NWI and State wetlands	CFL	See Special Condition 2, 3, 4 and 5
						UDS 3-37 [unidentified] (11/06/2003)	No mapped NWI and State wetlands	CFL	See Special Condition 2

NYSCC Proposed Dredge Permit
Processing No. 2004-01156
Sheet No. 30 of 210

General Conditions (FOR ALL DREDGE SITES):

General Condition 1: Clarification and/or modification of fish spawning date restrictions may be added during review of the proposed dredge plan submitted each year.

General Condition 2: No filling/spoiling of dredged material shall be placed in federally designated areas.

Special Conditions:

Dredge Site Conditions:

Special Condition 1: EPA Inland Testing procedure required

UDS Site Conditions:

Special Condition 2: The outer berms and spillbox need to be identified with GPS and submitted to USACE for authorization

Special Condition 3: Wetland delineation is required within the UDS area.

Special Condition 4: USACE site inspection required (other conditions may apply).

Special Condition 5: NYSDEC consultation required.

*Notations: M=Mechanical, H=Hydraulic, UDS=Upland Disposal Site, HOL=Hydraulic Offloader, Lk=Lock, WDG=Wet Dump Ground, BU=Beneficial Use

C/Er-30a(r)

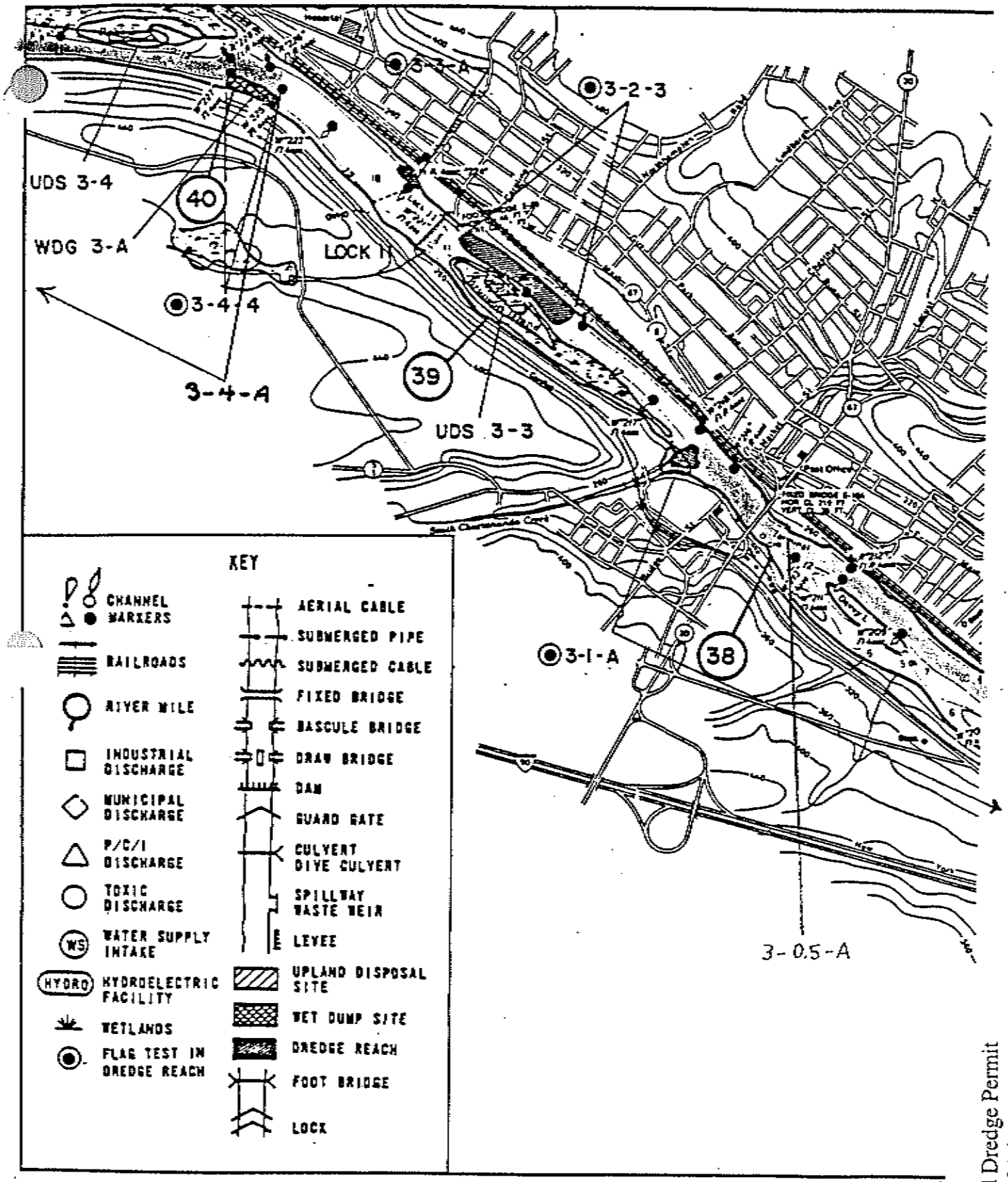

CLASS C
CANALIZED RIVER

NYSCC Proposed Dredge Permit
Processing No. 2004-01156
Sheet No. 31 of 210

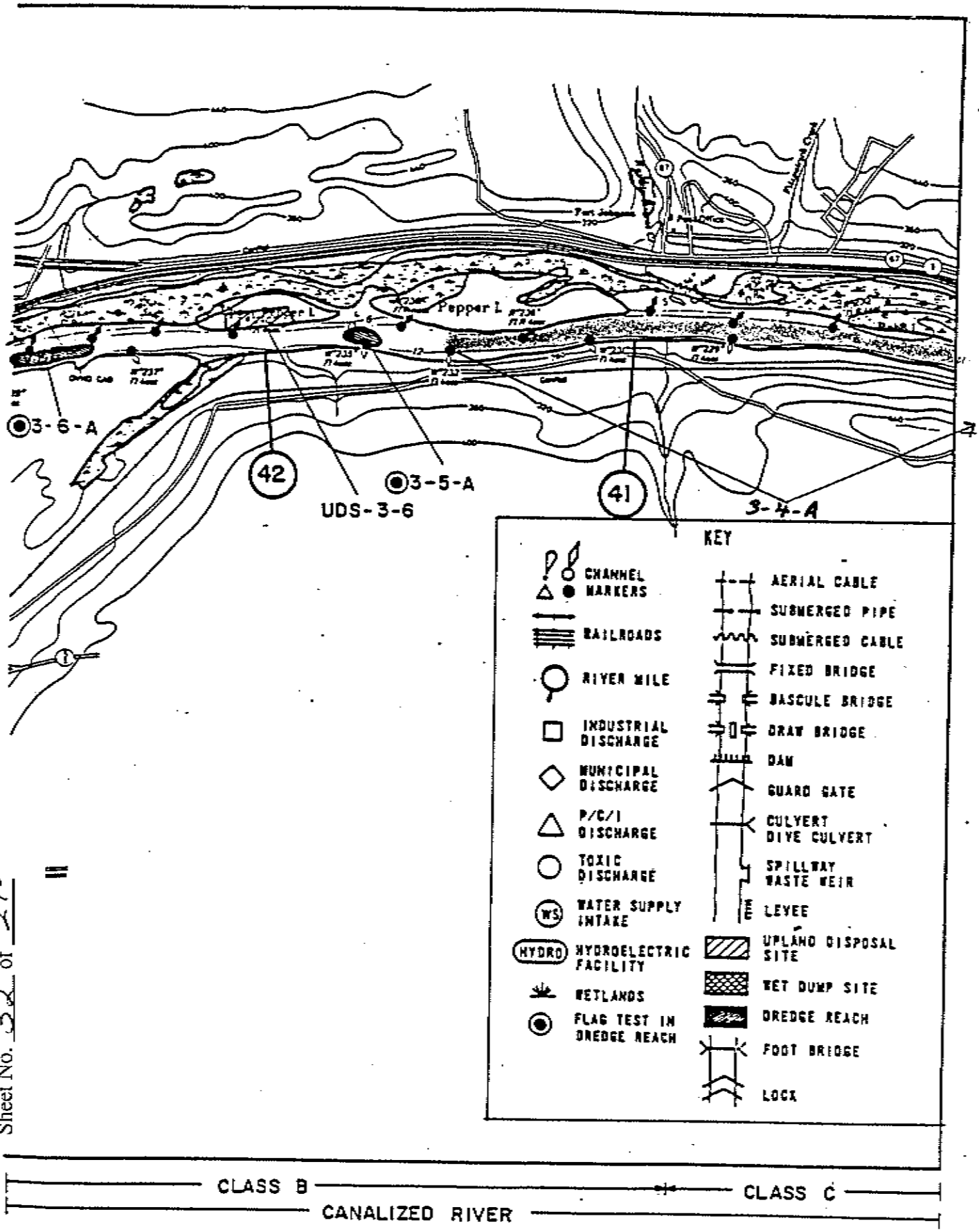

NYSCC Proposed Dredge Permit
Processing No. 2004-01156
Sheet No. 32 of 210

CLASS B — CLASS C

CANALIZED RIVER

NEW YORK STATE BARGE CANAL

ERIE CANAL

REGION 02 SECTION 03

RIVER MILE 46 TO 41

FEET 0 1900 3800 5700

MILES 0 1/2 1

D/Er-59a

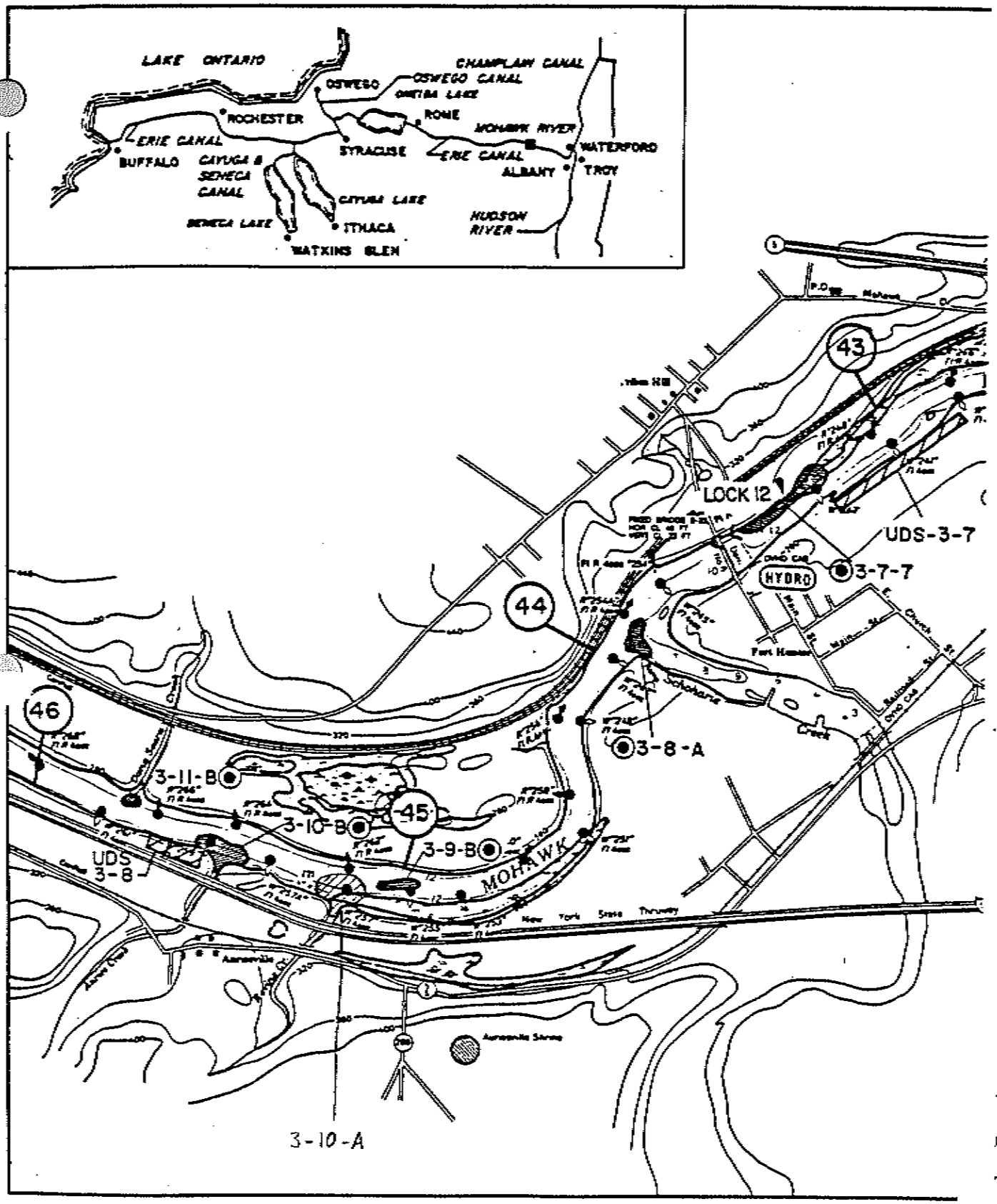

CLASS C — CLASS B

CANALIZED RIVER

NYSCC Proposed Dredge Permit
Processing No. 2004-01156
Sheet No. 33 of 220

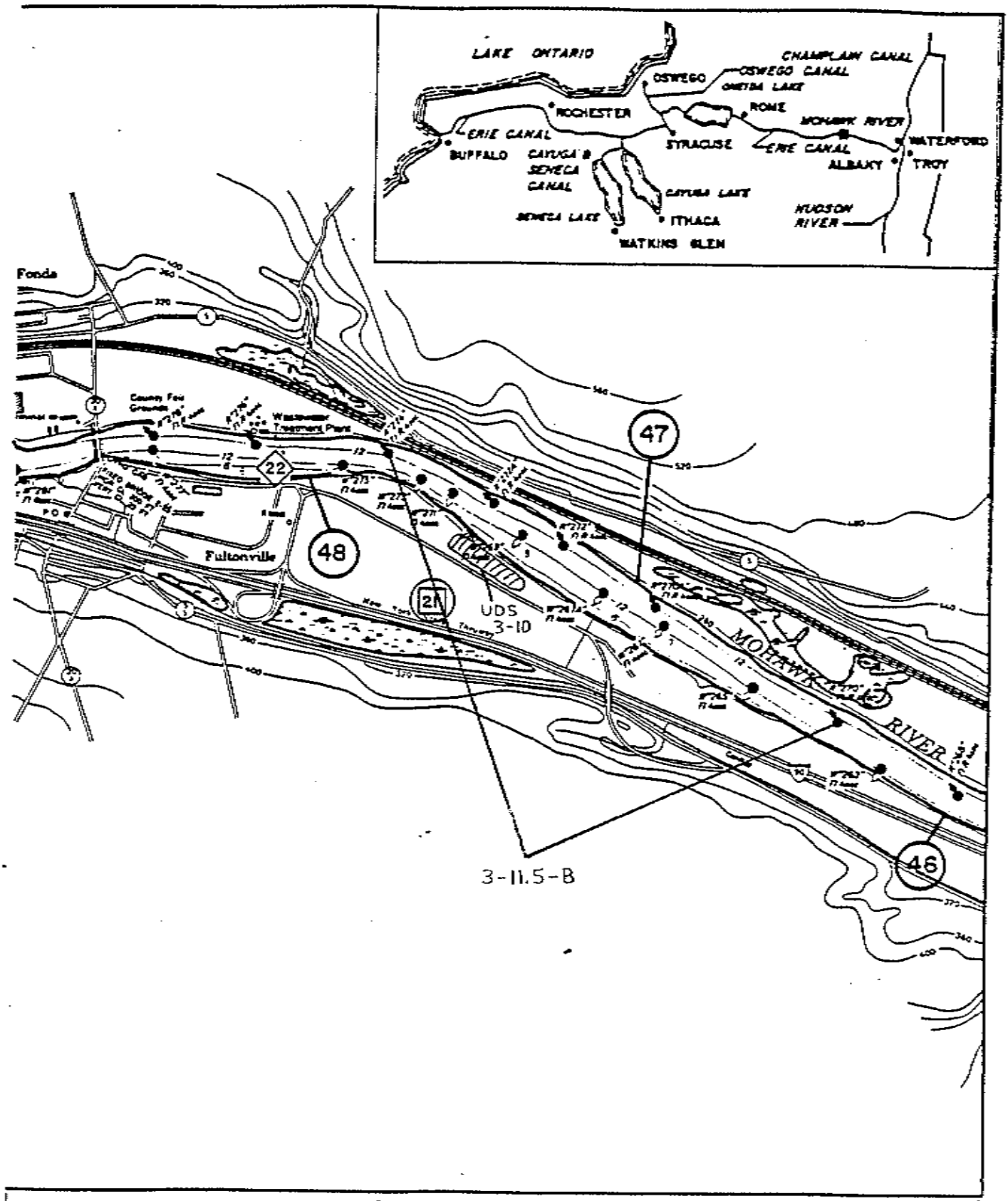

CLASS C
CANALIZED RIVER

NEW YORK STATE BARGE CANAL
ERIE CANAL

REGION 02 SECTION 03
RIVER MILE 51 TO 46

FEET 0 1900 3800 5700
MILES 0 1/2 1
SCALE

NYSCC Proposed Dredge Permit
Processing No. 2004-01156
Sheet No. 34 of 210

D/Er-58a

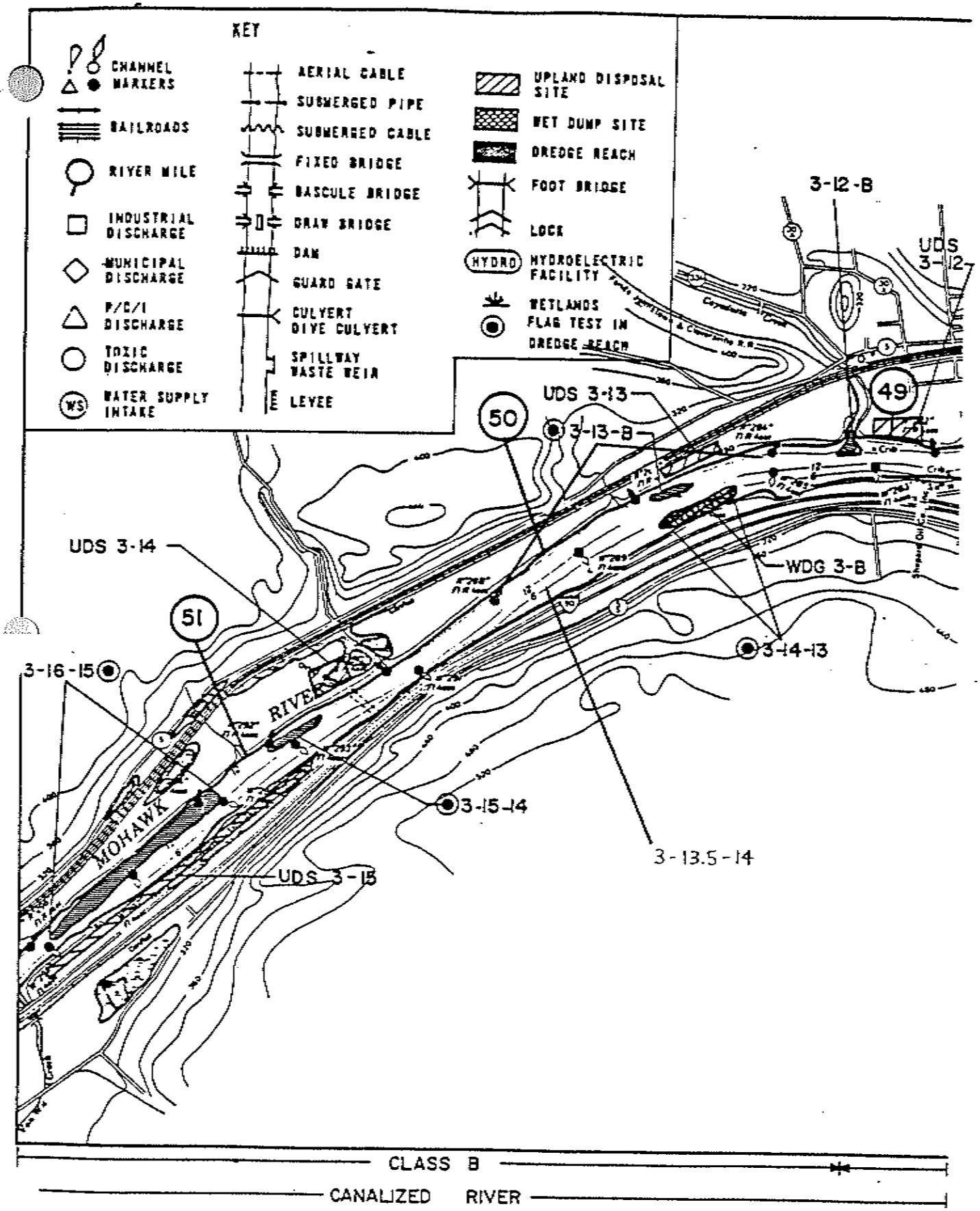

NYSCC Proposed Dredge Permit
Processing No. 2004-01156
Sheet No. 35 of 210

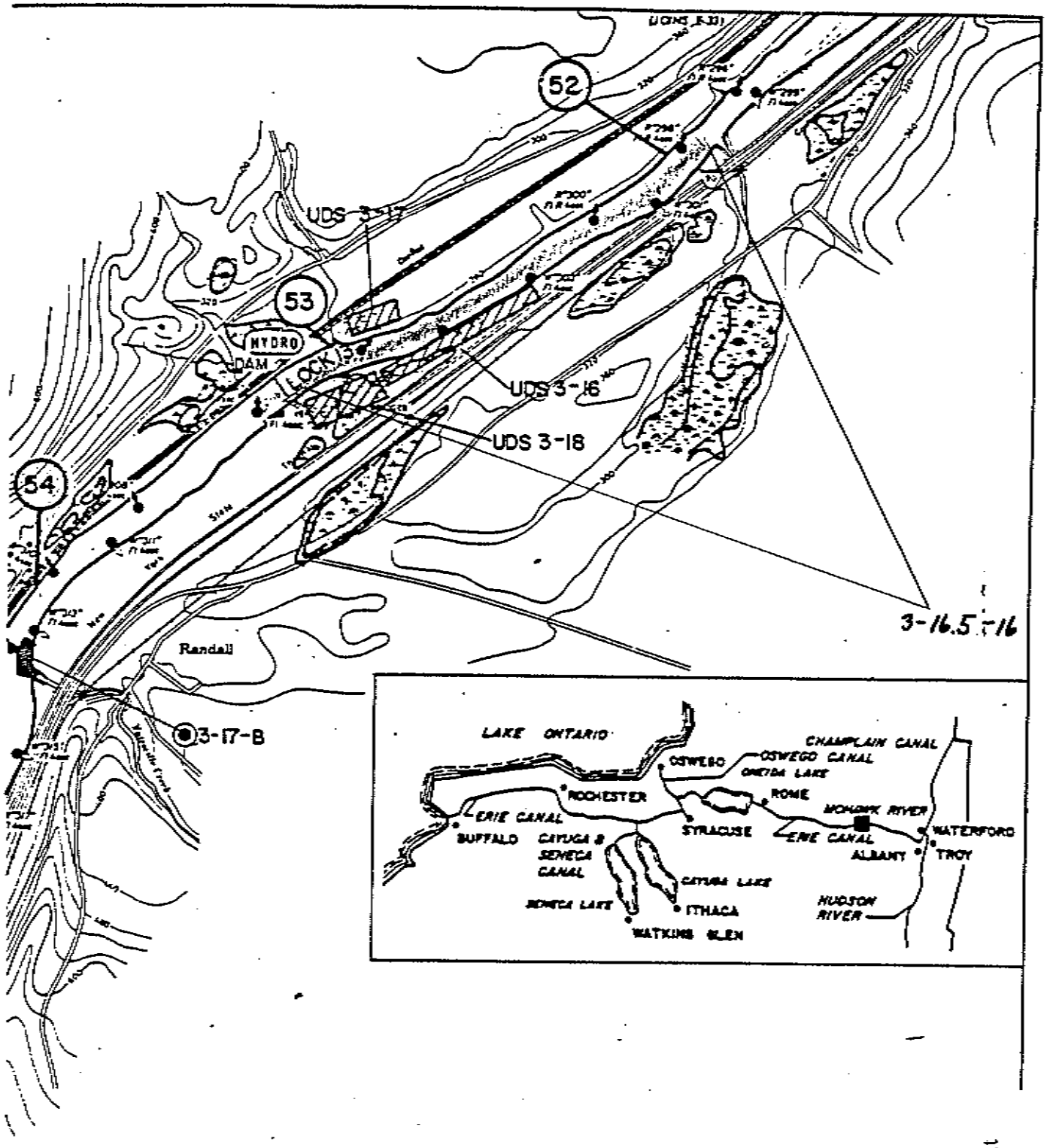

MOHAWK RIVER BED RELOCATED

CLASS B

CANALIZED RIVER

FEET 0 1900 3800 5700

MILES 0 1/2 1

NEW YORK STATE BARGE CAN.

ERIE CANAL

REGION 02 SECTION

RIVER MILE 57 TO 52

NYSCC Proposed Dredge Permit
Processing No. 2004-01156
Sheet No. 36 of 275

D/Er-57a

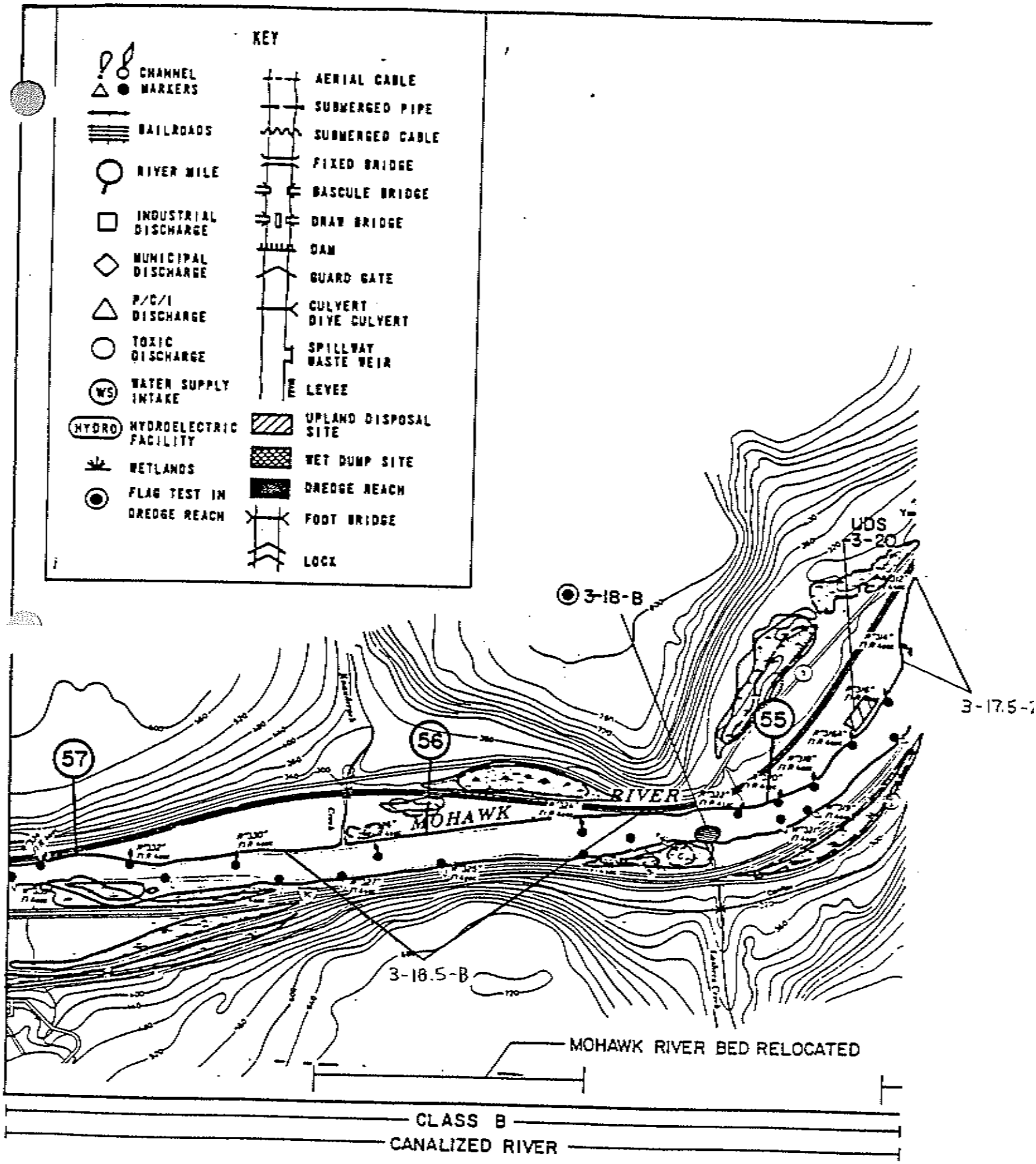

NYSCC Proposed Dredge Permit
Processing No. 2004-01156
Sheet No. 37 of _____

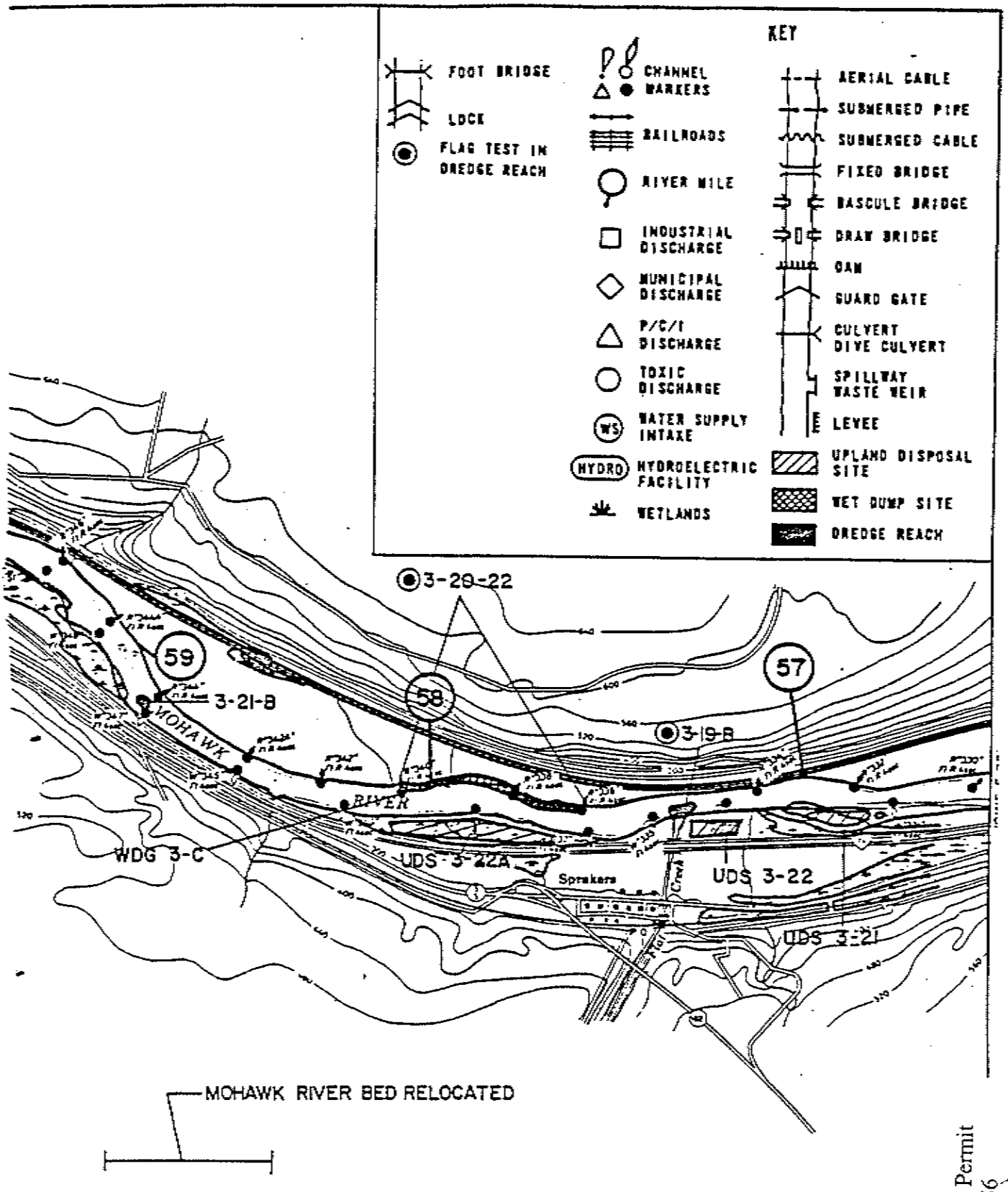

MOHAWK RIVER BED RELOCATED

CLASS B

CANALIZED RIVER

NEW YORK STATE BARGE CAN.

ERIE CANAL

REGION 02 SECTION

RIVER MILE 62 TO 57

FEET 0 1900 3800 5700

MILES 0 1/2 1

SCALE

NYSCC Proposed Dredge Permit
Processing No. 2004-01156
Sheet No. 38 of 210

D/Er-56a(r)

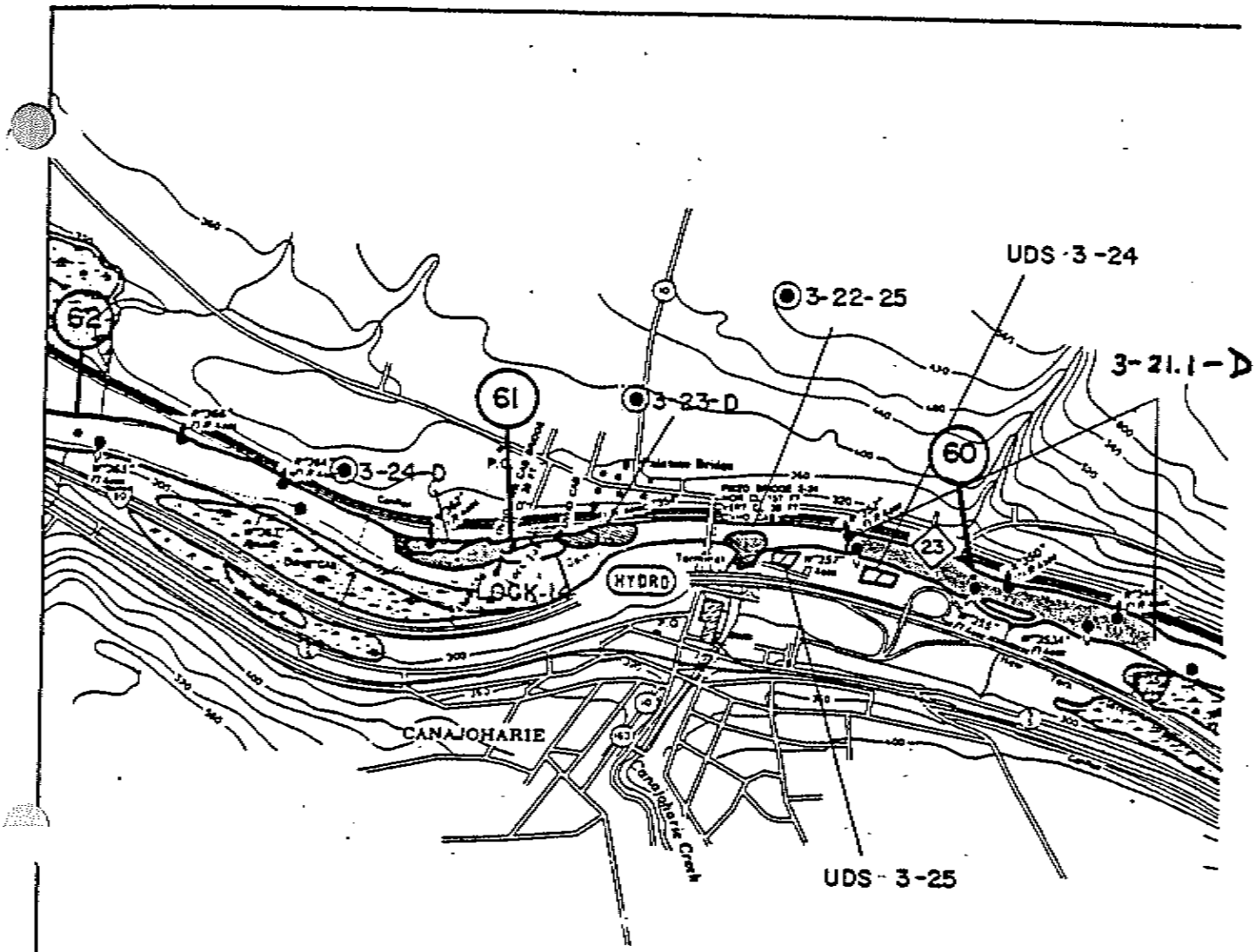

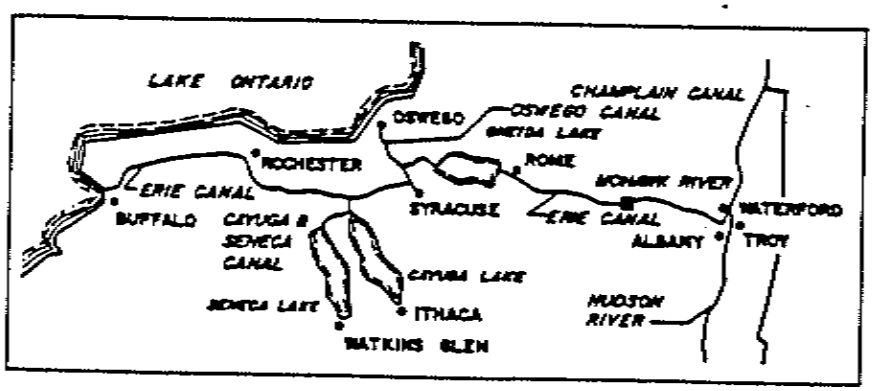

MOHAWK RIVER BED RELOCATED

CLASS B

CANALIZED RIVER — LAND CUT — CANALIZED RIVER

NYSCC Proposed Dredge Permit
Processing No. 2004-01156
Sheet No. 39 of 210

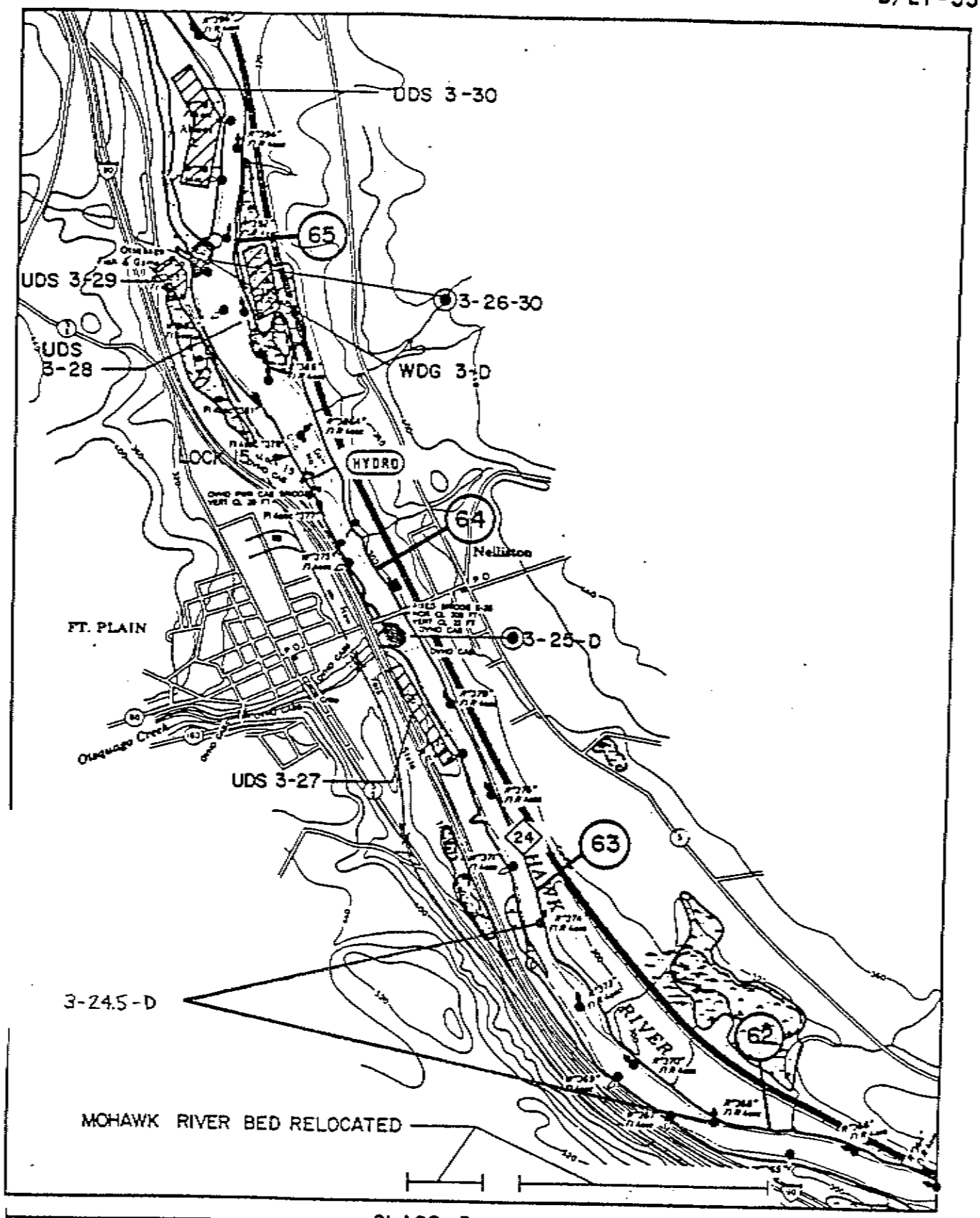

CLASS B

CANALIZED RIVER

NEW YORK STATE BARGE CANAL

ERIE CANAL

REGION 02 SECTION 03

RIVER MILE 63 TO 62

FEET 0 1900 3800 5700

MILES 0 1/2 1

SCALE

NYSCC Proposed Dredge Permit
Processing No. 2004-01156
Sheet No. 40 of 210

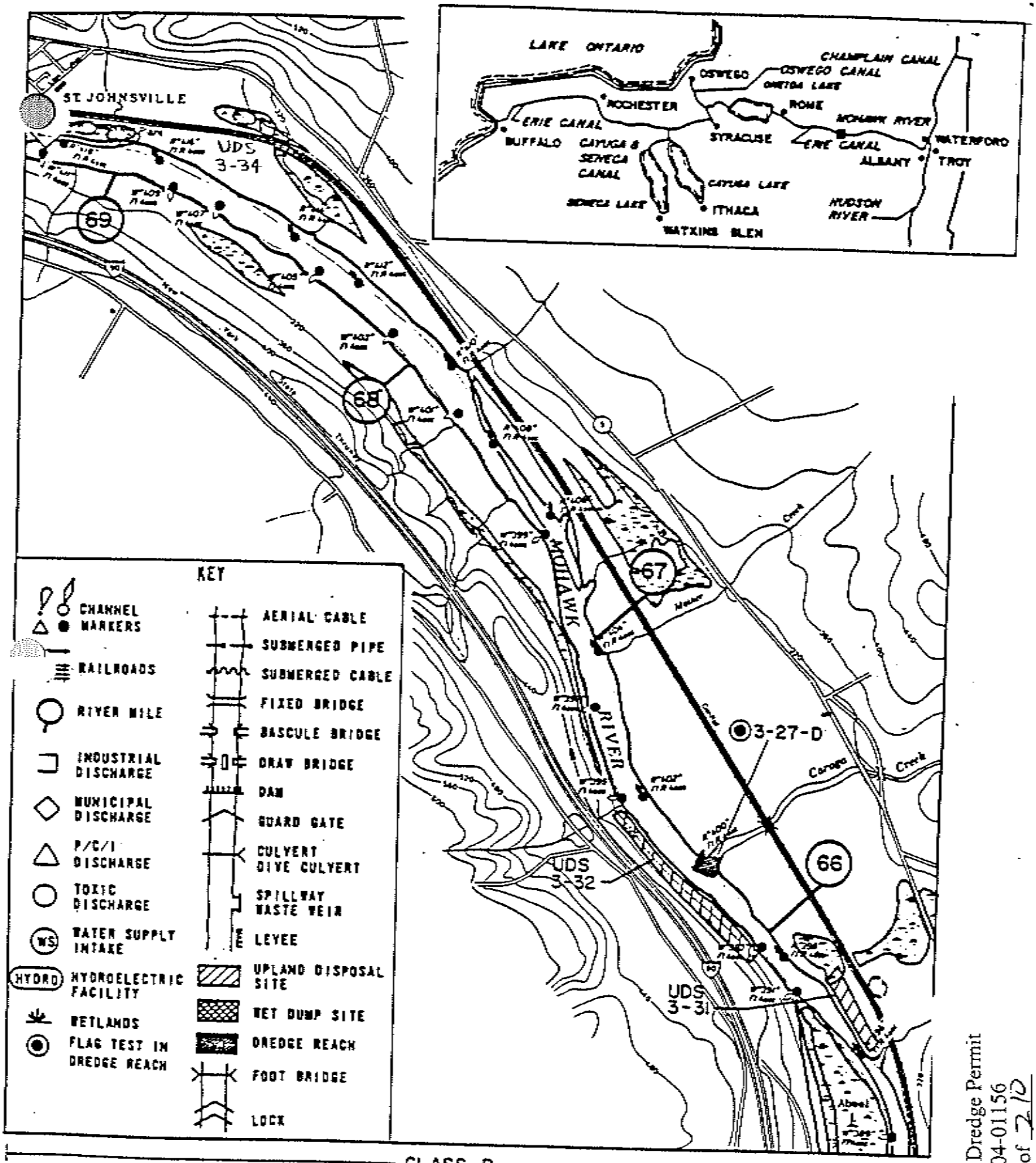

NYSCC Proposed Dredge Permit
Processing No. 2004-01156
Sheet No. 41 of 210

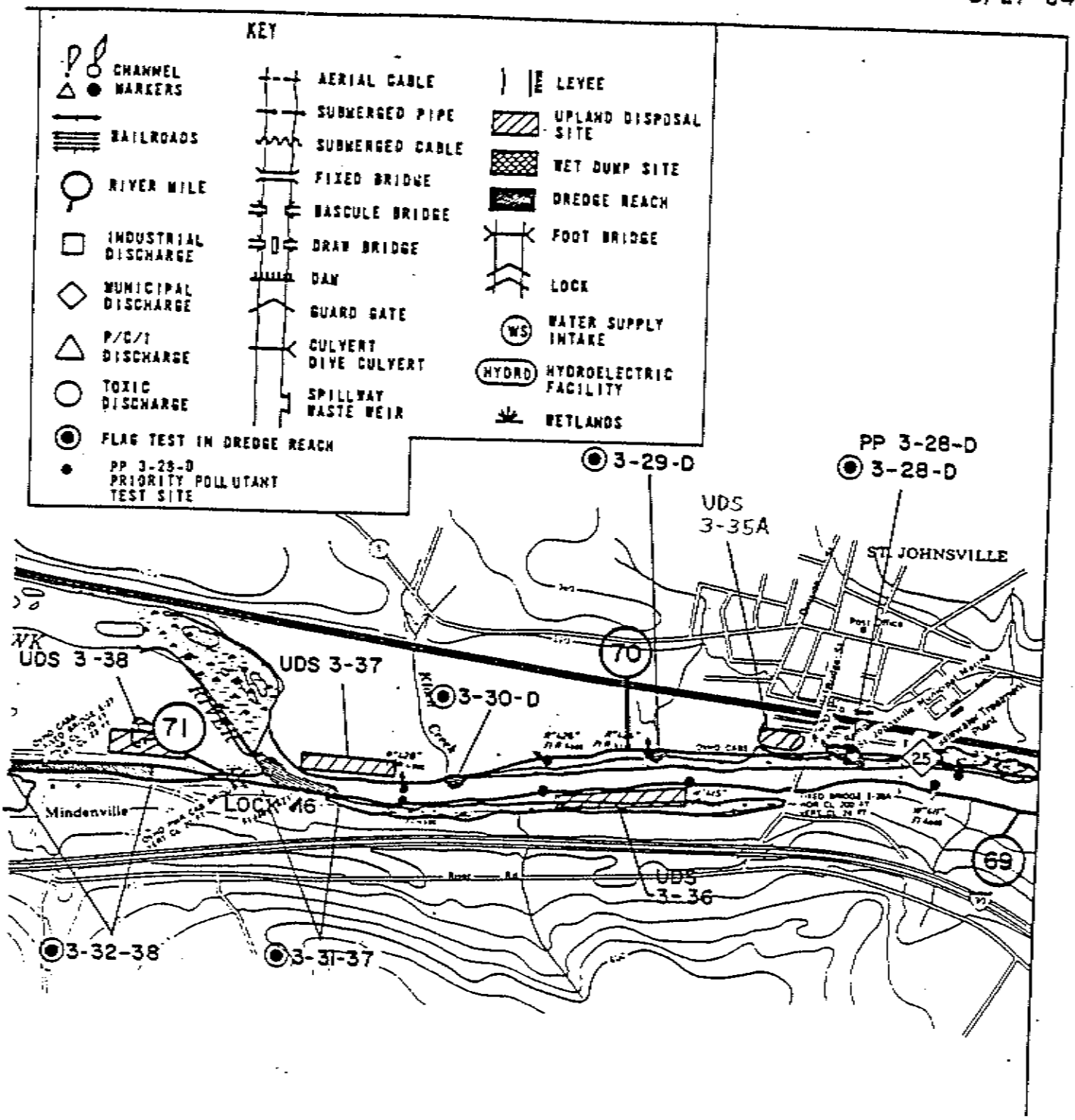

CLASS B

LANDCUT — CANALIZED RIVER

FEET 0 1900 3800 5700

MILES 0 1/2 1

SCALE

NEW YORK STATE BARGE CAN

ERIE CANAL

REGION 02 SECTION

RIVER MILE 74 TO 69

NYSCC Proposed Dredge Permit
Processing No. 2004-01156
Sheet No. 12 of 20