New York State Canal Corporation
Section 5 Dredge Sites

Dredge Site # Mile Point Town/County	Dredging Volume (C.Y.)	*Type of Dredging (M or H)	Intermediate Disposal Site and Method	USACE Conditions on Dredge Site	Final Disposal Site (UDS or other site)	USACE Conditions on UDS Sites: UDS [last used] (insp. date)	State/Fed Wetlands Identified	SCS Soils	UDS Special Conditions
5-02-A 152.8-154.7 Clay/Onondaga	25,000	H H M M	HOL HOL		UDS 5-1 UDS 5-2 UDS 5-1 UDS 5-2	UDS 5-1 [unidentified] (11/20/2003)	No mapped NWI and State wetlands	CFL Rh	See Special Condition 2
						UDS 5-2 [unidentified] (11/20/2003)	Mapped State wetland (center portion), No mapped NWI	CFL OdB	See Special Conditions 2, 3, 4 and 5
5-02.5-5 156.7-157.2 Clay/Onondaga	20,000	H M M M	HOL HOL HOL		UDS 5-5 UDS 5-1 UDS 5-2 UDS 5-5	UDS 5-1 [unidentified] (11/20/2003)	No mapped NWI and State wetlands	CFL Rh	See Special Condition 2
						UDS 5-2 [unidentified] (11/20/2003)	Mapped State wetland (center portion), No mapped NWI	CFL OdB	See Special Conditions 2, 3, 4 and 5
						UDS 5-5 [unidentified]	No mapped NWI and State wetlands	CFL	See Special Conditions 2 and 4

NYSCC Proposed Dredge Permit
Processing No. 2004-01156
Sheet No. 95 of 210

General Conditions (FOR ALL DREDGE SITES):

General Condition 1: Clarification and/or modification of fish spawning date restrictions may be added during review of the proposed dredge plan submitted each year.

General Condition 2: No filling/spoiling of dredged material shall be placed in federally designated areas.

Special Conditions:

Dredge Site Conditions:

Special Condition 1: EPA Inland Testing procedure required

UDS Site Conditions:

Special Condition 2: The outer berms and spillbox need to be identified with GPS and submitted to USACE for authorization

Special Condition 3: Wetland delineation is required within the UDS area.

Special Condition 4: USACE site inspection required (other conditions may apply).

Special Condition 5: NYSDEC consultation required.

*Notations: M=Mechanical, H=Hydraulic, UDS=Upland Disposal Site, HOL=Hydraulic Offloader, Lk=Lock, WDG=Wet Dump Ground, BU=Beneficial Use

New York State Canal Corporation
Section 5 Dredge Sites

Dredge Site # Mile Point Town/County	Dredging Volume (C.Y.)	*Type of Dredging (M or H)	Intermediate Disposal Site and Method	USACE Conditions on Dredge Site	Final Disposal Site (UDS or other site)	USACE Conditions on UDS Sites: UDS [last used] (insp. date)	State/Fed Wetlands Identified	SCS Soils	UDS Special Conditions
5-04.1-B 167.8-0.6 Lysander/ Onondaga	10,000	M M M M M	5-06-C 5-07.1-C	See Special Condition 1: Inland Testing Manual requirements required for USACE approval of Intermediate wet dump sites 5-06-C and 5-07.1-C	UDS 5-9 UDS 5-11A UDS 5-5 UDS 5-8 UDS 5-9	UDS 5-5 [unidentified]	No mapped NWI and State wetlands	CFL	See Special Conditions 2 and 4
						UDS 5-8 [unidentified]	Mapped NWI (portion) and mapped State (portion) wetlands	AIB MtB	See Special Conditions 2, 3, 4 and 5
						UDS 5-9 [unidentified]	Mapped NWI (center portion), No mapped State wetlands	CFL Wn HTE	See Special Conditions 2 and 4
						UDS 5-11A [1978]	Mapped NWI and State wetlands	Ed	See Special Conditions 2, 3, 4 and 5
5-04.2-B 0.6-168.3 Lysander/ Onondaga	10,000	M M M M M	5-06-C 5-07.1-C	See Special Condition 1: Inland Testing Manual requirements required for USACE approval of Intermediate wet dump sites 5-06-C and 5-07.1-C	UDS 5-9 UDS 5-11A UDS 5-5 UDS 5-8 UDS 5-9	UDS 5-5 [unidentified]	No mapped NWI and State wetlands	CFL	See Special Conditions 2 and 4
						UDS 5-8 [unidentified]	Mapped NWI (portion) and mapped State (portion) wetlands	AIB MtB	See Special Conditions 2, 3, 4 and 5
						UDS 5-9 [unidentified]	Mapped NWI (center portion), No mapped State wetlands	CFL Wn HTE	See Special Conditions 2 and 4
						UDS 5-11A [1978]	Mapped NWI and State wetlands	Ed	See Special Conditions 2, 3, 4 and 5

NYSCC Proposed Dredge Permit
Processing No. 2004-01156
Sheet No. 26 of 210

General Conditions (FOR ALL DREDGE SITES):

General Condition 1: Clarification and/or modification of fish spawning date restrictions may be added during review of the proposed dredge plan submitted each year.

General Condition 2: No filling/spoiling of dredged material shall be placed in federally designated areas.

Special Conditions:

Dredge Site Conditions:

Special Condition 1: EPA Inland Testing procedure required

UDS Site Conditions:

Special Condition 2: The outer berms and spillbox need to be identified with GPS and submitted to USACE for authorization

Special Condition 3: Wetland delineation is required within the UDS area.

Special Condition 4: USACE site inspection required (other conditions may apply).

Special Condition 5: NYSDEC consultation required.

*Notations: M=Mechanical, H=Hydraulic, UDS=Upland Disposal Site, HOL=Hydraulic Offloader, Lk=Lock, WDG=Wet Dump Ground, BU=Beneficial Use

New York State Canal Corporation
Section 5 Dredge Sites

Dredge Site # Mile Point Town/County	Dredging Volume (C.Y.)	*Type of Dredging (M or H)	Intermediate Disposal Site and Method	USACE Conditions on Dredge Site	Final Disposal Site (UDS or other site)	USACE Conditions on UDS Sites: UDS [last used] (insp. date)	State/Fed Wetlands Identified	SCS Soils	UDS Special Conditions
5-04.3-B 170.0-171.0 Lysander/ Onondaga	5,000	M M M M M	5-06-C 5-07.1-C	See Special Condition 1: Inland Testing Manual requirements required for USACE approval of Intermediate wet dump sites 5-06-C and 5-07.1-C	UDS 5-9 UDS 5-11A UDS 5-5 UDS 5-8 UDS 5-9	UDS 5-5 [unidentified]	No mapped NWI and State wetlands	CFL	See Special Conditions 2 and 4
						UDS 5-8 [unidentified]	Mapped NWI (portion) and mapped State (portion) wetlands	AIB MtB	See Special Conditions 2, 3, 4 and 5
						UDS 5-9 [unidentified]	Mapped NWI (center portion), No mapped State wetlands	CFL Wn HTE	See Special Conditions 2 and 4
						UDS 5-11A [1978]	Mapped NWI and State wetlands	Ed	See Special Conditions 2, 3, 4 and 5
5-05-B 172.5-173.0 Baldwinsville/ Onondaga	5,000	M M M M M	5-06-C 5-07.1-C	See Special Condition 1: Inland Testing Manual requirements required for USACE approval of Intermediate wet dump sites 5-06-C and 5-07.1-C	UDS 5-9 UDS 5-11A UDS 5-5 UDS 5-8 UDS 5-9	UDS 5-5 [unidentified]	No mapped NWI and State wetlands	CFL	See Special Conditions 2 and 4
						UDS 5-8 [unidentified]	Mapped NWI (portion) and mapped State (portion) wetlands	AIB MtB	See Special Conditions 2, 3, 4 and 5
						UDS 5-9 [unidentified]	Mapped NWI (center portion), No mapped State wetlands	CFL Wn HTE	See Special Conditions 2 and 4
						UDS 5-11A [1978]	Mapped NWI and State wetlands	Ed	See Special Conditions 2, 3, 4 and 5

NYSCC Proposed Dredge Permit
Processing No. 2004-01156
Sheet No. 97 of 210

General Conditions (FOR ALL DREDGE SITES):

General Condition 1: Clarification and/or modification of fish spawning date restrictions may be added during review of the proposed dredge plan submitted each year.

General Condition 2: No filling/spoiling of dredged material shall be placed in federally designated areas.

Special Conditions:

Dredge Site Conditions:

Special Condition 1: EPA Inland Testing procedure required

UDS Site Conditions:

Special Condition 2: The outer berms and spillbox need to be identified with GPS and submitted to USACE for authorization

Special Condition 3: Wetland delineation is required within the UDS area.

Special Condition 4: USACE site inspection required (other conditions may apply).

Special Condition 5: NYSDEC consultation required.

*Notations: M=Mechanical, H=Hydraulic, UDS=Upland Disposal Site, HOL=Hydraulic Offloader, Lk=Lock, WDG=Wet Dump Ground, BU=Beneficial Use

New York State Canal Corporation
Section 5 Dredge Sites

Dredge Site # Mile Point Town/County	Dredging Volume (C.Y.)	*Type of Dredging (M or H)	Intermediate Disposal Site and Method	USACE Conditions on Dredge Site	Final Disposal Site (UDS or other site)	USACE Conditions on UDS Sites: UDS [last used] (insp. date)	State/Fed Wetlands Identified	SCS Soils	UDS Special Conditions
5-06-C 177.2-177.4 Lysander/ Onondaga	5,000	H M M M M M M	 HOL HOL HOL HOL HOL	See Special Condition 1: Inland Testing Manual requirements required for USACE approval of Intermediate wet dump site WDG 5-C	UDS 5-9 WDG 5-C UDS 5-8 UDS 5-9 UDS 5-10 UDS 5-11 UDS 5-11A	UDS 5-8 [unidentified]	Mapped NWI (portion) and mapped State (portion) wetlands	AlB MtB	See Special Conditions 2, 3, 4 and 5
						UDS 5-9 [unidentified]	Mapped NWI (center portion), No mapped State wetlands	CFL Wn HTE	See Special Conditions 2 and 4
						UDS 5-10 [unidentified]	No mapped NWI and State wetlands	CFL Ms LaB	See Special Conditions 2 and 4
						UDS 5-11 [unidentified]	Mapped NWI (portion) and mapped State (portion) wetlands	OgB LbC2	See Special Conditions 2, 3, 4 and 5
						UDS 5-11A [1978]	Mapped NWI and State wetlands	Ed	See Special Conditions 2, 3, 4 and 5
						WDG 5-C [1989]	n/a	n/a	See Special Condition 1
5-07-C 178.3-178.6 Van Buren/ Onondaga	5,000	H H M M M	 HOL Lk/Term Wall	See Special Condition 1: Inland Testing Manual requirements required for USACE approval of Intermediate wet dump site WDG 5-C	UDS 5-10 UDS 5-11 WDG 5-C UDS 5-9 BU	UDS 5-9 [unidentified]	Mapped NWI (center portion), No mapped State wetlands	CFL Wn HTE	See Special Conditions 2 and 4
						UDS 5-10 [unidentified]	No mapped NWI and State wetlands	CFL Ms LaB	See Special Conditions 2 and 4
						UDS 5-11 [unidentified]	Mapped NWI (portion) and mapped State (portion) wetlands	OgB LbC2	See Special Conditions 2, 3, 4 and 5
						WDG 5-C [1989]	n/a	n/a	See Special Condition 1

General Conditions (FOR ALL DREDGE SITES):

General Condition 1: Clarification and/or modification of fish spawning date restrictions may be added during review of the proposed dredge plan submitted each year.

General Condition 2: No filling/spoiling of dredged material shall be placed in federally designated areas.

Special Conditions:

Dredge Site Conditions:

Special Condition 1: EPA Inland Testing procedure required

UDS Site Conditions:

Special Condition 2: The outer berms and spillbox need to be identified with GPS and submitted to USACE for authorization

Special Condition 3: Wetland delineation is required within the UDS area.

Special Condition 4: USACE site inspection required (other conditions may apply).

Special Condition 5: NYSDEC consultation required.

*Notations: M=Mechanical, H=Hydraulic, UDS=Upland Disposal Site, HOL=Hydraulic Offloader, Lk=Lock, WDG=Wet Dump Ground, BU=Beneficial Use

New York State Canal Corporation
Section 5 Dredge Sites

Dredge Site # Mile Point Town/County	Dredging Volume (C.Y.)	*Type of Dredging (M or H)	Intermediate Disposal Site and Method	USACE Conditions on Dredge Site	Final Disposal Site (UDS or other site)	USACE Conditions on UDS Sites: UDS [last used] (insp. date)	State/Fed Wetlands Identified	SCS Soils	UDS Special Conditions
5-07.1-C 186.3-187.2 Cato/Cayuga	4,000	H M		See Special Condition 1: Inland Testing Manual requirements required for USACE approval of Intermediate wet dump site WDG 5-C	UDS 5-11A WDG 5-C	UDS 5-11A [1978]	Mapped NWI and State wetlands	Ed	See Special Conditions 2, 3, 4 and 5
						WDG 5-C [1989]	n/a	n/a	See Special Condition 1
5-07.4-C 189.6-190.2 Cato/Cayuga	20,000	M M M M M	5-08-C 5-08-C HOL HOL HOL	See Special Condition 1: Inland Testing Manual requirements required for USACE approval of Intermediate wet dump site 5-08-C	UDS 5-12 UDS 5-13 UDS 5-12 UDS 5-13 UDS 5-15	UDS 5-12 [unidentified]	Mapped NWI and State wetlands (portion)	We Md	See Special Conditions 2, 3, 4 and 5
						UDS 5-13 [unidentified]	Mapped NWI (center portion), No mapped State wetlands	CIA We PgB Ma Ed	See Special Conditions 2, 3 and 4
						UDS 5-15 [2003]	UDS Site authorized and used under 1994 USACE permit		See Special Condition 2

NYSCC Proposed Dredge Permit
Processing No. 2004-01156
Sheet No. 99 of 210

General Conditions (FOR ALL DREDGE SITES):

General Condition 1: Clarification and/or modification of fish spawning date restrictions may be added during review of the proposed dredge plan submitted each year.

General Condition 2: No filling/spoiling of dredged material shall be placed in federally designated areas.

Special Conditions:

Dredge Site Conditions:

Special Condition 1: EPA Inland Testing procedure required

UDS Site Conditions:

Special Condition 2: The outer berms and spillbox need to be identified with GPS and submitted to USACE for authorization

Special Condition 3: Wetland delineation is required within the UDS area.

Special Condition 4: USACE site inspection required (other conditions may apply).

Special Condition 5: NYSDEC consultation required.

*Notations: M=Mechanical, H=Hydraulic, UDS=Upland Disposal Site, HOL=Hydraulic Offloader, Lk=Lock, WDG=Wet Dump Ground, BU=Beneficial Use

New York Sta[illegible] Canal Corporation
Section 5 Dredge Sites

Dredge Site # Mile Point Town/County	Dredging Volume (C.Y.)	*Type of Dredging (M or H)	Intermediate Disposal Site and Method	USACE Conditions on Dredge Site	Final Disposal Site (UDS or other site)	USACE Conditions on UDS Sites: UDS [last used] (insp. date)	State/Fed Wetlands Identified	SCS Soils	UDS Special Conditions
5-07.5-C 190.2-190.3 Cato/Cayuga	10,000	M M M M M M M M	5-08-C 5-08-C HOL HOL HOL HOL Wall, Lk 23	See Special Condition 1: Inland Testing Manual requirements required for USACE approval of Intermediate wet dump sites 5-08-C and WDG 5-C	UDS 5-12 UDS 5-13 WDG 5-C UDS 5-9 UDS 5-12 UDS 5-13 UDS 5-15 BU	UDS 5-9 [unidentified]	Mapped NWI (center portion), No mapped State wetlands	CFL Wn HTE	See Special Conditions 2 and 4
						UDS 5-12 [unidentified]	Mapped NWI and State wetlands (portion)	We Md	See Special Conditions 2, 3, 4 and 5
						UDS 5-13 [unidentified]	Mapped NWI (center portion), No mapped State wetlands	CIA We PgB Ma Ed	See Special Conditions 2, 3 and 4
						UDS 5-15 [2003]	UDS Site authorized and used under 1994 USACE permit		See Special Condition 2
						WDG 5-C [1989]	n/a	n/a	See Special Condition 1

NYSCC Proposed Dredge Permit
Processing No. 2004-01156
Sheet No. 100 of 210

General Conditions (FOR ALL DREDGE SITES):

General Condition 1: Clarification and/or modification of fish spawning date restrictions may be added during review of the proposed dredge plan submitted each year.

General Condition 2: No filling/spoiling of dredged material shall be placed in federally designated areas.

Special Conditions:

Dredge Site Conditions:

Special Condition 1: EPA Inland Testing procedure required

UDS Site Conditions:

Special Condition 2: The outer berms and spillbox need to be identified with GPS and submitted to USACE for authorization

Special Condition 3: Wetland delineation is required within the UDS area.

Special Condition 4: USACE site inspection required (other conditions may apply).

Special Condition 5: NYSDEC consultation required.

*Notations: M=Mechanical, H=Hydraulic, UDS=Upland Disposal Site, HOL=Hydraulic Offloader, Lk=Lock, WDG=Wet Dump Ground, BU=Beneficial Use

New York State Canal Corporation
Section 5 Dredge Sites

Dredge Site # Mile Point Town/County	Dredging Volume (C.Y.)	*Type of Dredging (M or H)	Intermediate Disposal Site and Method	USACE Conditions on Dredge Site	Final Disposal Site (UDS or other site)	USACE Conditions on UDS Sites: UDS [last used] (insp. date)	State/Fed Wetlands Identified	SCS Soils	UDS Special Conditions
5-08-C 193.4-194.1 Conquest-Mentz/Cayuga	30,000	H H M M M M M M M	5-09-15 HOL HOL HOL HOL HOL	See Special Condition 1: Inland Testing Manual requirements required for USACE approval of Intermediate wet dump sites 5-09-15 and WDG 5-C	UDS 5-12 UDS 5-13 UDS 5-15 WDG 5-C UDS 5-12 UDS 5-13 UDS 5-15 UDS 5-16 UDS 5-17	UDS 5-12 [unidentified]	Mapped NWI and State wetlands (portion)	We Md	See Special Conditions 2, 3, 4 and 5
						UDS 5-13 [unidentified]	Mapped NWI (center portion). No mapped State wetlands	CIA We PgB Ma Ed	See Special Conditions 2, 3 and 4
						UDS 5-15 [2003]	UDS Site authorized and used under 1994 USACE permit		See Special Condition 2
						UDS 5-16 [unidentified]	Mapped NWI and State wetlands	We Wf	See Special Conditions 2, 3, 4 and 5
						UDS 5-17 [1987]	Mapped NWI (portion) and mapped State (portion) wetlands	Md We OnB OnC	See Special Conditions 2, 3, 4 and 5
						WDG 5-C [1989]	n/a	n/a	See Special Condition 1

NYSCC Proposed Dredge Permit
Processing No. 2004-01156
Sheet No. 101 of 210

General Conditions (FOR ALL DREDGE SITES):

General Condition 1: Clarification and/or modification of fish spawning date restrictions may be added during review of the proposed dredge plan submitted each year.

General Condition 2: No filling/spoiling of dredged material shall be placed in federally designated areas.

Special Conditions:

Dredge Site Conditions:

Special Condition 1: EPA Inland Testing procedure required

UDS Site Conditions:

Special Condition 2: The outer berms and spillbox need to be identified with GPS and submitted to USACE for authorization

Special Condition 3: Wetland delineation is required within the UDS area.

Special Condition 4: USACE site inspection required (other conditions may apply).

Special Condition 5: NYSDEC consultation required.

*Notations: M=Mechanical, H=Hydraulic, UDS=Upland Disposal Site, HOL=Hydraulic Offloader, Lk=Lock, WDG=Wet Dump Ground, BU=Beneficial Use

New York State Canal Corporation
Section 5 Dredge Sites

Dredge Site # Mile Point Town/County	Dredging Volume (C.Y.)	*Type of Dredging (M or H)	Intermediate Disposal Site and Method	USACE Conditions on Dredge Site	Final Disposal Site (UDS or other site)	USACE Conditions on UDS Sites: UDS [last used] (insp. date)	State/Fed Wetlands Identified	SCS Soils	UDS Special Conditions
5-09-15 194.5-194.6 Mentz/Cayuga	40,000	H H H H H H H M M M M M	 HOL HOL HOL HOL HOL		UDS 5-12 UDS 5-13 UDS 5-15 UDS 5-17 UDS 6-1 UDS 6-2 UDS 6-18 UDS 5-15 UDS 5-16 UDS 5-17 UDS 5-18 UDS 6-1	UDS 5-12 [unidentified]	Mapped NWI and State wetlands (portion)	We Md	See Special Conditions 2, 3, 4 and 5
						UDS 5-13 [unidentified]	Mapped NWI (center portion), No mapped State wetlands	CIA We PgB Ma Ed	See Special Conditions 2. 3 and 4
						UDS 5-15 [2003]	UDS Site authorized and used under 1994 USACE permit		See Special Condition 2
						UDS 5-16 [unidentified]	Mapped NWI and State wetlands	We Wf	See Special Conditions 2, 3, 4 and 5
						UDS 5-17 [1987]	Mapped NWI (portion) and mapped State (portion) wetlands	Md We OnB OnC	See Special Conditions 2, 3, 4 and 5
						UDS 5-18 [1988]	No mapped NWI and State wetlands	Md	See Special Conditions 2 and 4
						UDS 6-1 [2002]	UDS Site authorized and used under 1994 USACE permit		See Special Condition 2
						UDS 6-2 [2002]	UDS Site authorized and used under 1994 USACE permit		See Special Condition 2
						UDS 6-18 [2003]	UDS Site authorized and used under 1994 USACE permit		See Special Condition 2

NYSCC Proposed Dredge Permit
Processing No. 2004-01156
Sheet No. 102 of 210

General Conditions (FOR ALL DREDGE SITES):

General Condition 1: Clarification and/or modification of fish spawning date restrictions may be added during review of the proposed dredge plan submitted each year.

General Condition 2: No filling/spoiling of dredged material shall be placed in federally designated areas.

Special Conditions:

Dredge Site Conditions:

Special Condition 1: EPA Inland Testing procedure required

UDS Site Conditions:

Special Condition 2: The outer berms and spillbox need to be identified with GPS and submitted to USACE for authorization

Special Condition 3: Wetland delineation is required within the UDS area.

Special Condition 4: USACE site inspection required (other conditions may apply).

Special Condition 5: NYSDEC consultation required.

*Notations: M=Mechanical, H=Hydraulic, UDS=Upland Disposal Site, HOL=Hydraulic Offloader, Lk=Lock, WDG=Wet Dump Ground, BU=Beneficial Use

New York State Canal Corporation
Section 5 Dredge Sites

Dredge Site # Mile Point Town/County	Dredging Volume (C.Y.)	*Type of Dredging (M or H)	Intermediate Disposal Site and Method	USACE Conditions on Dredge Site	Final Disposal Site (UDS or other site)	USACE Conditions on UDS Sites: UDS [last used] (insp. date)	State/Fed Wetlands Identified	SCS Soils	UDS Special Conditions
5-11-C 199.2-200.7 Montezuma/ Cayuga	45,000	M M M M M M M	6-22-6 6-25-1 HOL HOL HOL HOL HOL	See Special Condition 1: Inland Testing Manual requirements required for USACE approval of Intermediate wet dump sites 6-22-6, 6-25-1 and WDG 5-C	UDS 6-18 UDS 6-1 WDG 5-C UDS 5-15 UDS 5-16 UDS 5-17 UDS 5-18 UDS 6-1	UDS 5-15 [2003]	UDS Site authorized and used under 1994 USACE permit		See Special Condition 2
						UDS 5-16 [unidentified]	Mapped NWI and State wetlands	We Wf	See Special Conditions 2, 3, 4 and 5
						UDS 5-17 [1987]	Mapped NWI (portion) and mapped State (portion) wetlands	Md We OnB OnC	See Special Conditions 2, 3, 4 and 5
						UDS 5-18 [1988]	No mapped NWI and State wetlands	Md	See Special Conditions 2 and 4
						UDS 6-1 [2002]	UDS Site authorized and used under 1994 USACE permit		See Special Condition 2
						UDS 6-18 [2003]	UDS Site authorized and used under 1994 USACE permit		See Special Condition 2
						WDG 5-C [1989]	n/a	n/a	See Special Condition 1
5-11-18 197.7-198.5 Montezuma/ Cayuga	20,000	H M M M M	 6-22-6 6-25-1 HOL HOL	See Special Condition 1: Inland Testing Manual requirements required for USACE approval of Intermediate wet dump sites 6-22-6 and 6-25-1	UDS 5-18 UDS 6-18 UDS 6-1 UDS 5-17 UDS 5-18	UDS 5-17 [1987]	Mapped NWI (portion) and mapped State (portion) wetlands	Md We OnB OnC	See Special Conditions 2, 3, 4 and 5
						UDS 5-18 [1988]	No mapped NWI and State wetlands	Md	See Special Conditions 2 and 4
						UDS 6-1 [2002]	UDS Site authorized and used under 1994 USACE permit		See Special Condition 2
						UDS 6-18 [2003]	UDS Site authorized and used under 1994 USACE permit		See Special Condition 2

General Conditions (FOR ALL DREDGE SITES):

General Condition 1: Clarification and/or modification of fish spawning date restrictions may be added during review of the proposed dredge plan submitted each year.

General Condition 2: No filling/spoiling of dredged material shall be placed in federally designated areas.

Special Conditions:

Dredge Site Conditions:

Special Condition 1: EPA Inland Testing procedure required

UDS Site Conditions:

Special Condition 2: The outer berms and spillbox need to be identified with GPS and submitted to USACE for authorization

Special Condition 3: Wetland delineation is required within the UDS area.

Special Condition 4: USACE site inspection required (other conditions may apply).

Special Condition 5: NYSDEC consultation required.

*Notations: M=Mechanical, H=Hydraulic, UDS=Upland Disposal Site, HOL=Hydraulic Offloader, Lk=Lock, WDG=Wet Dump Ground, BU=Beneficial Use

New York State Canal Corporation
Section 5 Dredge Sites

Dredge Site # Mile Point Town/County	Dredging Volume (C.Y.)	*Type of Dredging (M or H)	Intermediate Disposal Site and Method	USACE Conditions on Dredge Site	Final Disposal Site (UDS or other site)	USACE Conditions on UDS Sites			
						UDS [last used] (insp. date)	State/Fed Wetlands Identified	SCS Soils	UDS Special Conditions
5-13.1-D 8.8-9.3 Granby/Oswego	50,000	M M	HOL HOL		UDS 5-6 UDS 5-7	UDS 5-6 [unidentified]	No mapped NWI and State wetlands	CFL	See Special Conditions 2 and 4
						UDS 5-7 [unidentified]	Mapped NWI (portion), No mapped State wetlands	CFL ChB NgA	See Special Conditions 2 and 4
5-14-D 11.0-11.5 Fulton/Oswego	24,000	M M	HOL HOL		UDS 5-6 UDS 5-7	UDS 5-6 [unidentified]	No mapped NWI and State wetlands	CFL	See Special Conditions 2 and 4
						UDS 5-7 [unidentified]	Mapped NWI (portion), No mapped State wetlands	CFL ChB NgA	See Special Conditions 2 and 4
5-15-D 11.7-12.2 Fulton/Oswego	20,000	M M	HOL HOL		UDS 5-6 UDS 5-7	UDS 5-6 [unidentified]	No mapped NWI and State wetlands	CFL	See Special Conditions 2 and 4
						UDS 5-7 [unidentified]	Mapped NWI (portion), No mapped State wetlands	CFL ChB NgA	See Special Conditions 2 and 4
5-15.1-D 12.2-13.9 Volney/Oswego	35,000	M M	HOL HOL		UDS 5-6 UDS 5-7	UDS 5-6 [unidentified]	No mapped NWI and State wetlands	CFL	See Special Conditions 2 and 4
						UDS 5-7 [unidentified]	Mapped NWI (portion), No mapped State wetlands	CFL ChB NgA	See Special Conditions 2 and 4

NYSCC Proposed Dredge Permit
Processing No. 2004-01156
Sheet No. 104 of 210

General Conditions (FOR ALL DREDGE SITES):

General Condition 1: Clarification and/or modification of fish spawning date restrictions may be added during review of the proposed dredge plan submitted each year.

General Condition 2: No filling/spoiling of dredged material shall be placed in federally designated areas.

Special Conditions:

Dredge Site Conditions:

Special Condition 1: EPA Inland Testing procedure required

UDS Site Conditions:

Special Condition 2: The outer berms and spillbox need to be identified with GPS and submitted to USACE for authorization

Special Condition 3: Wetland delineation is required within the UDS area.

Special Condition 4: USACE site inspection required (other conditions may apply).

Special Condition 5: NYSDEC consultation required.

*Notations: M=Mechanical, H=Hydraulic, UDS=Upland Disposal Site, HOL=Hydraulic Offloader, Lk=Lock, WDG=Wet Dump Ground, BU=Beneficial Use

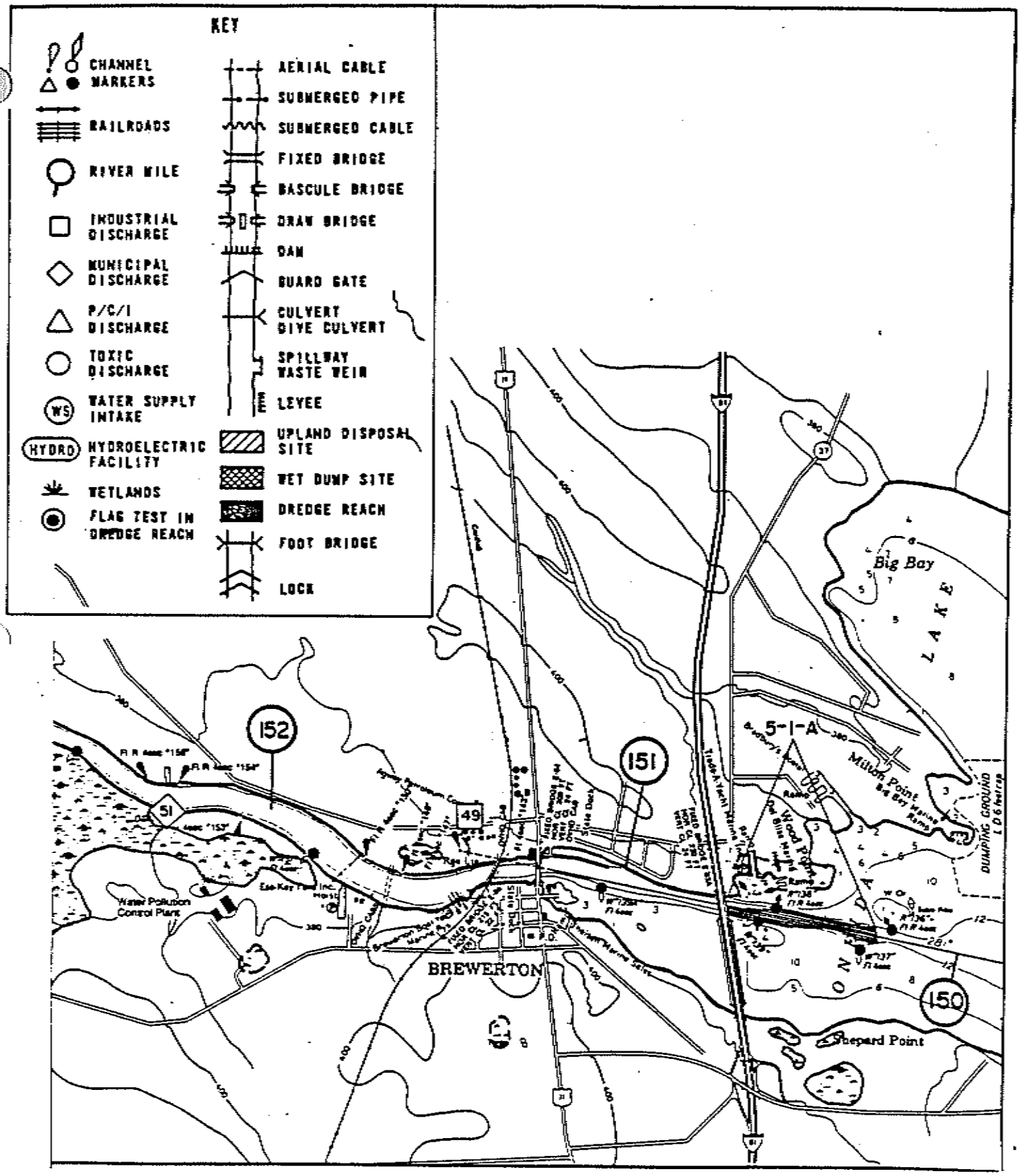

NYSCC Proposed Dredge Permit
Processing No. 2004-01156
Sheet No. 105 of 210

1 3800 5700
1/2 1

NEW YORK STATE BARGE CANAL
ERIE CANAL
REGION 03 SECTION 05
RIVER MILE 155 TO 150

D/Er-40a(r)

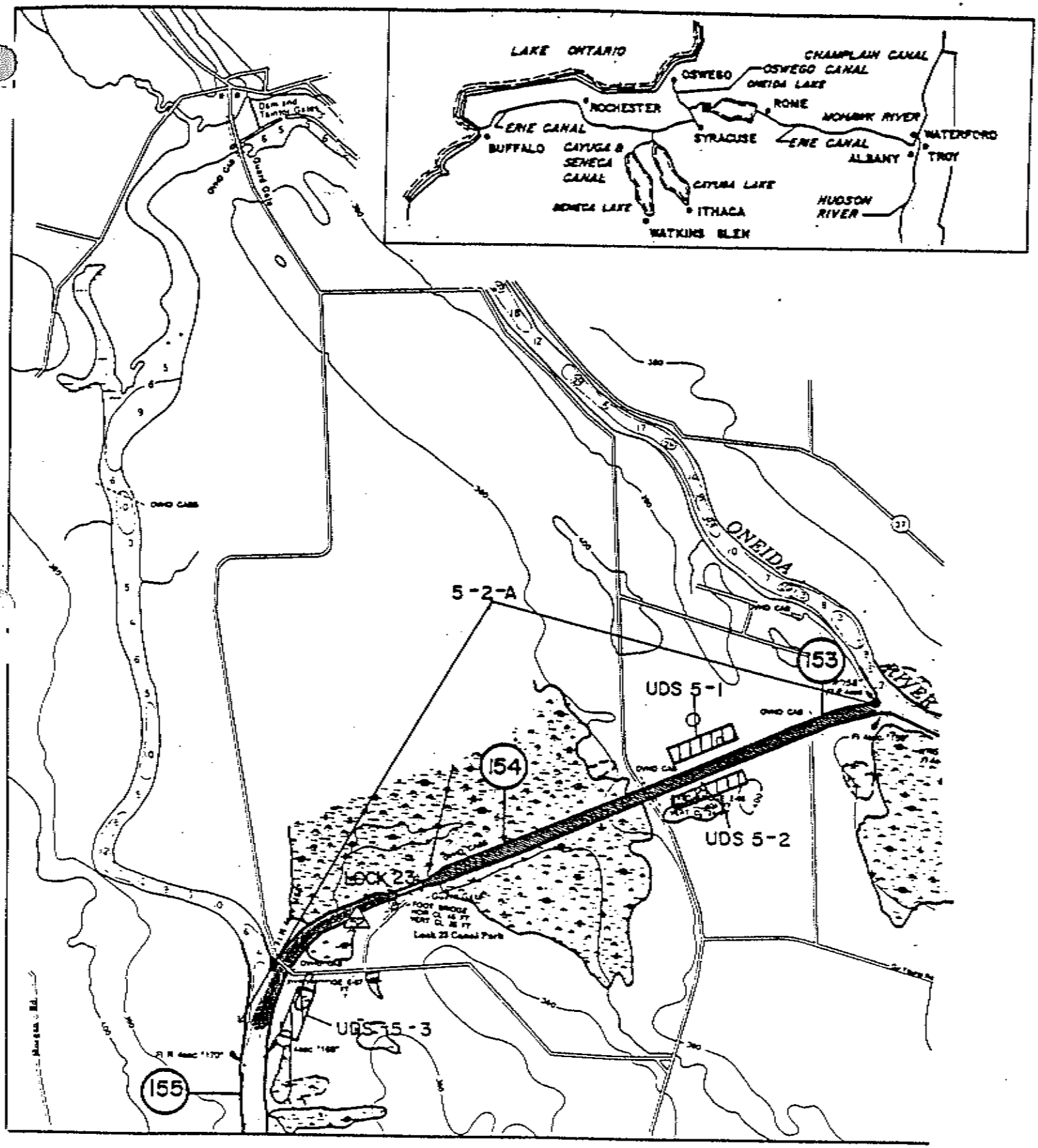

CLASS B

CANALIZED RIVER — LANDCUT

NYSCC Proposed Dredge Permit
Processing No. 2004-01156
Sheet No. 104 of 210

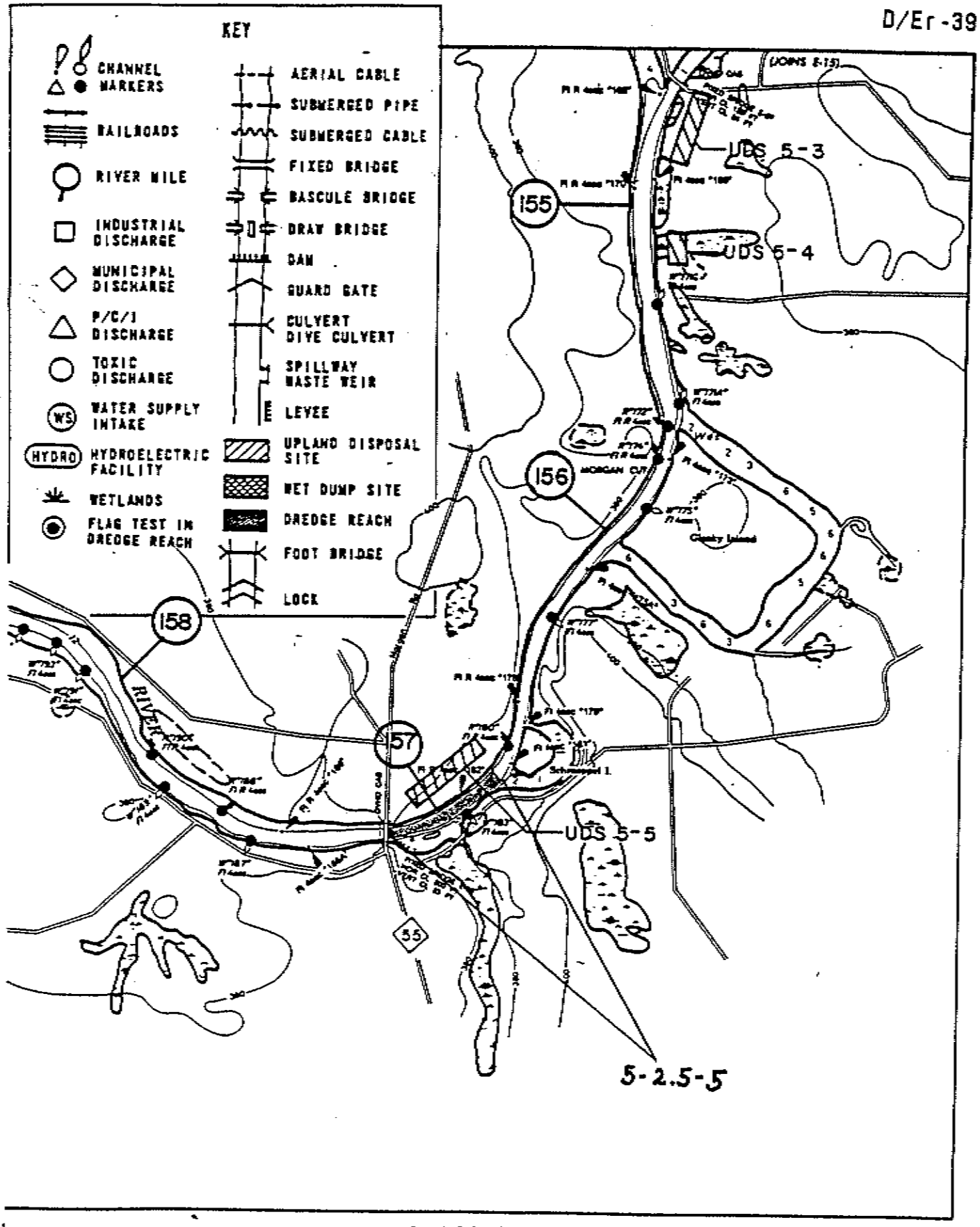

CLASS B
CANALIZED RIVER

NEW YORK STATE BARGE CANAL
ERIE CANAL
REGION SECTION
RIVER MILE 161 TO 155

1900 3800 5700

NYSCC Proposed Dredge Permit
Processing No. 2004-01156
Sheet No. 107 of 210

D/Er-39a

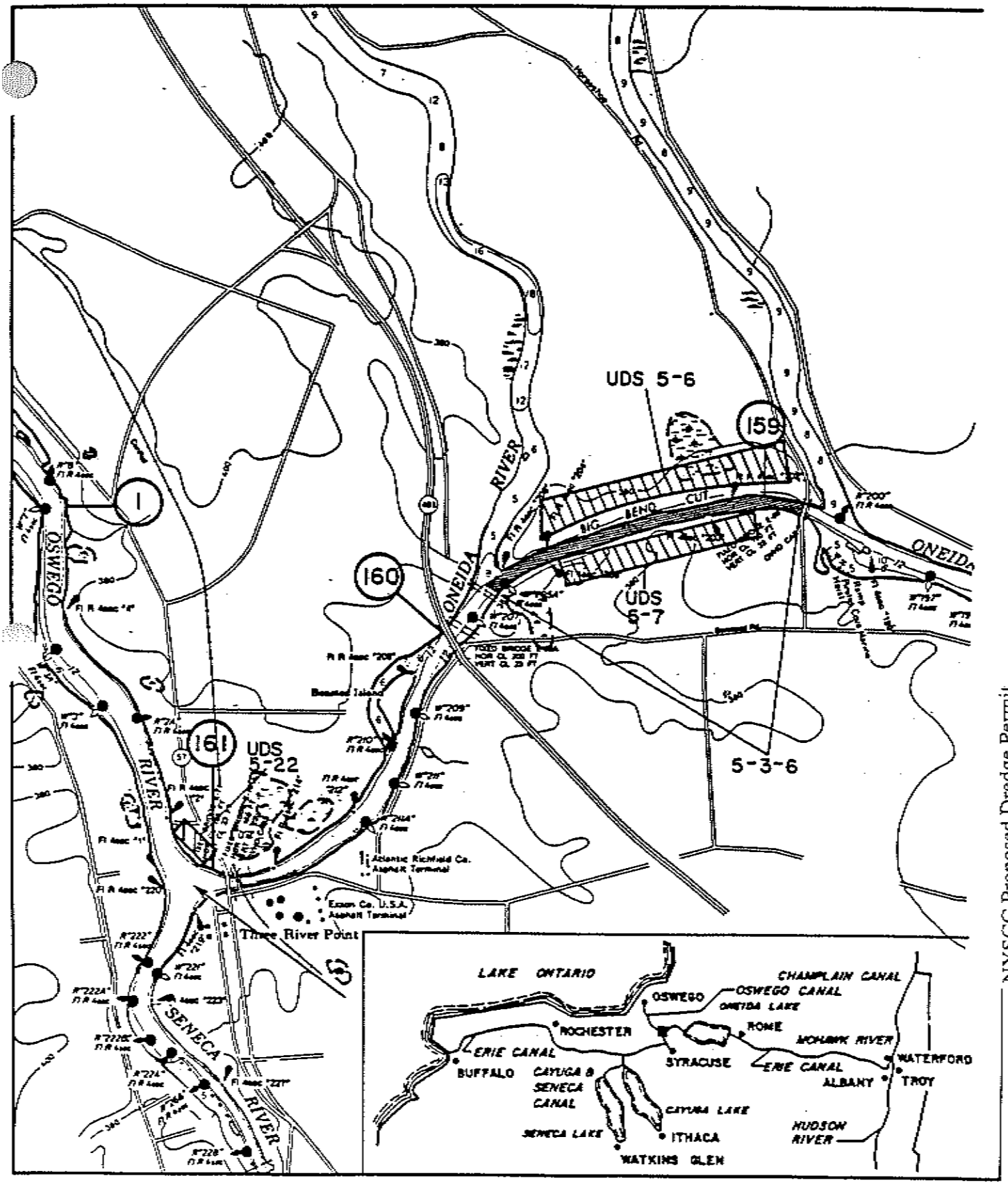

NYSCC Proposed Dredge Permit
Processing No. 2004-01156
Sheet No. 10 of 10

CLASS B

CANALIZED RIVER | LANDCUT | CANALIZED RIVER

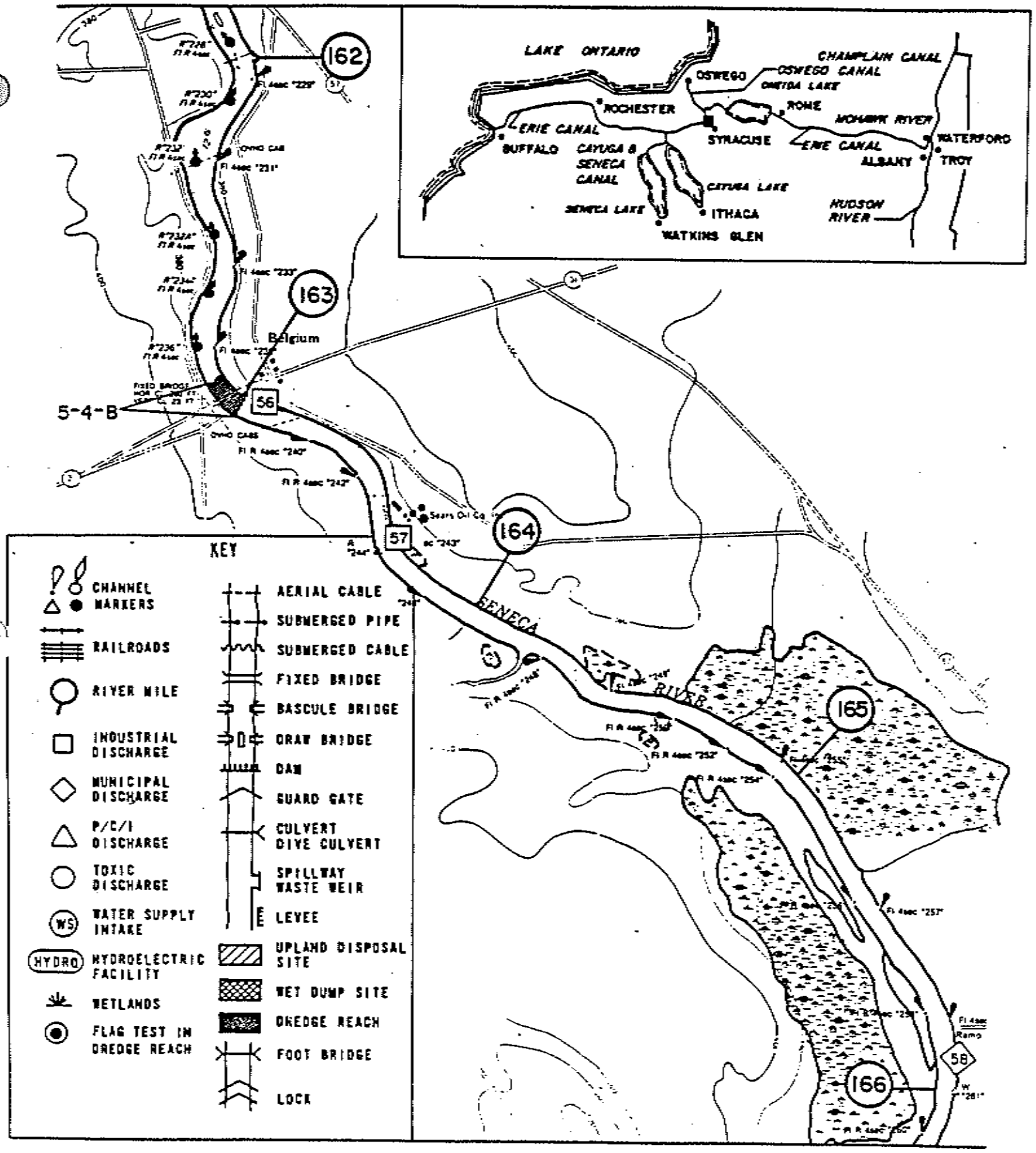

NEW YORK STATE BARGE CANAL

ERIE CANAL

REGION SECTION

RIVER MILE 166 TO 162

1900 3800 5700

1/2 1

NYSCC Proposed Dredge Permit
Processing No. 2004-01156
Sheet No. 109 of 210

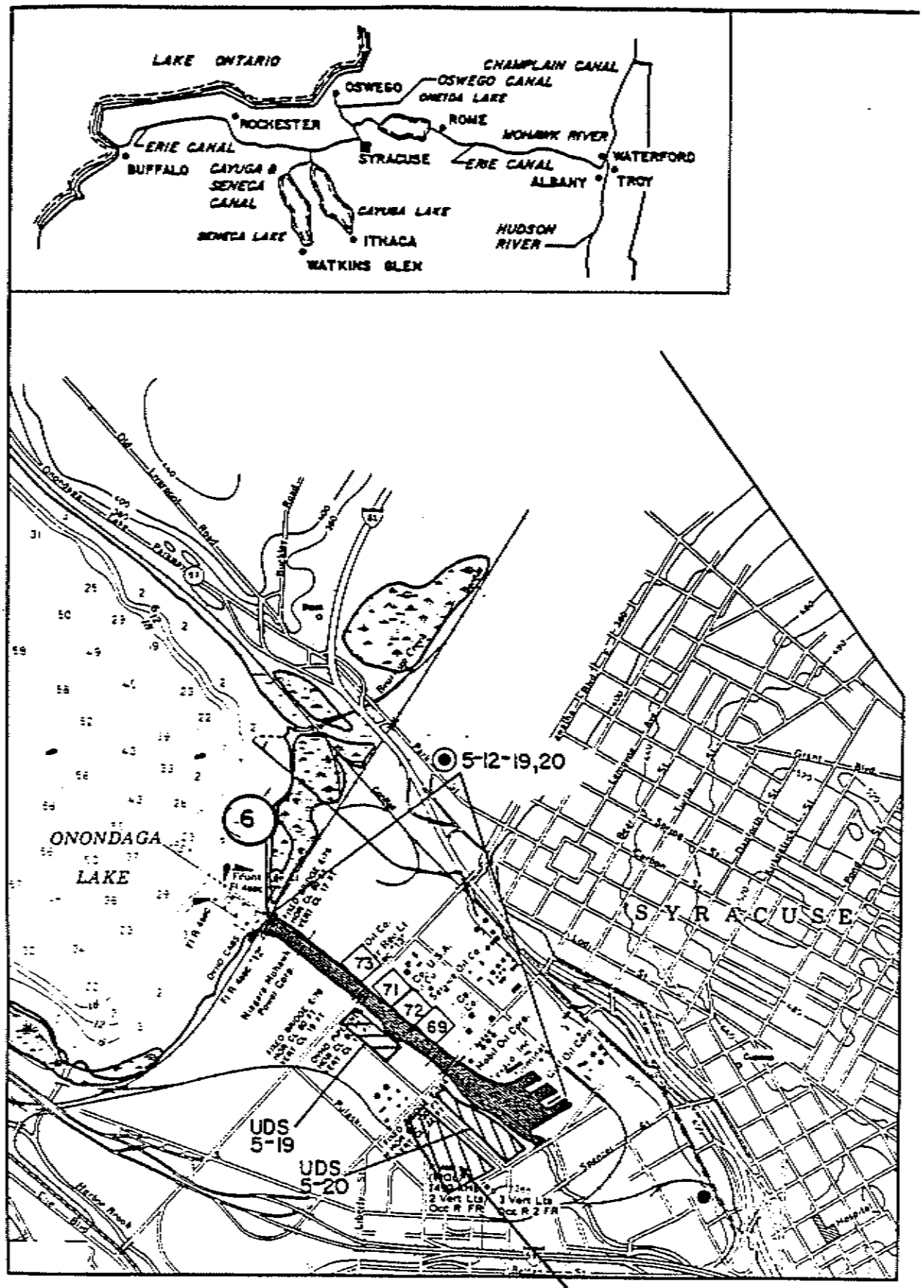

NEW YORK STATE BARGE CANAL

ERIE CANAL

REGION SECTION

RIVER MILE 6

1900 3800 5700

1/2 1

SCALE

NYSCC Proposed Dredge Permit
Processing No. 2004-01156
Sheet No. 110 of 210

D/Er-37a

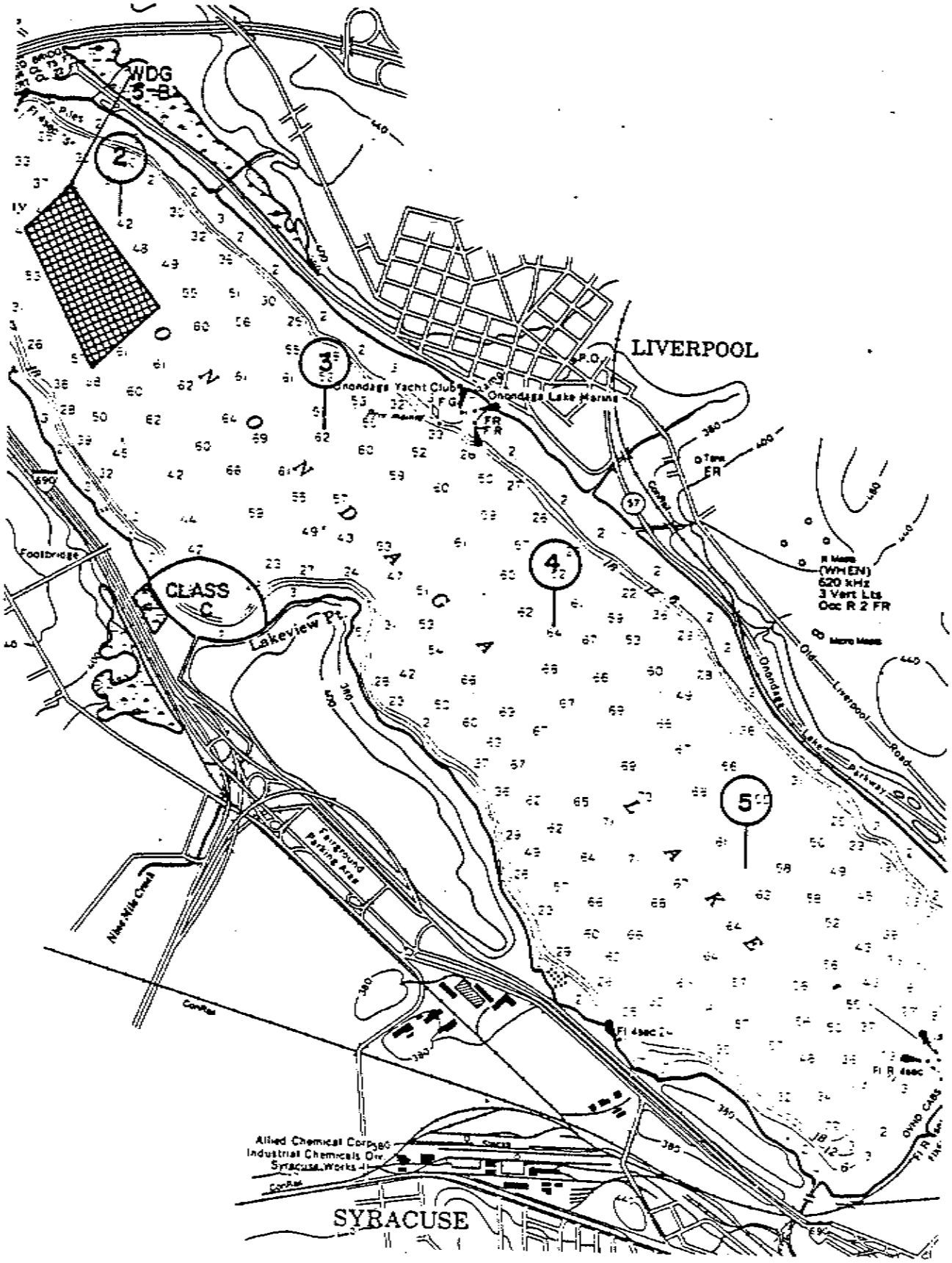

NYSCC Proposed Dredge Permit
Processing No. 2004-01156
Sheet No. 111 of 210

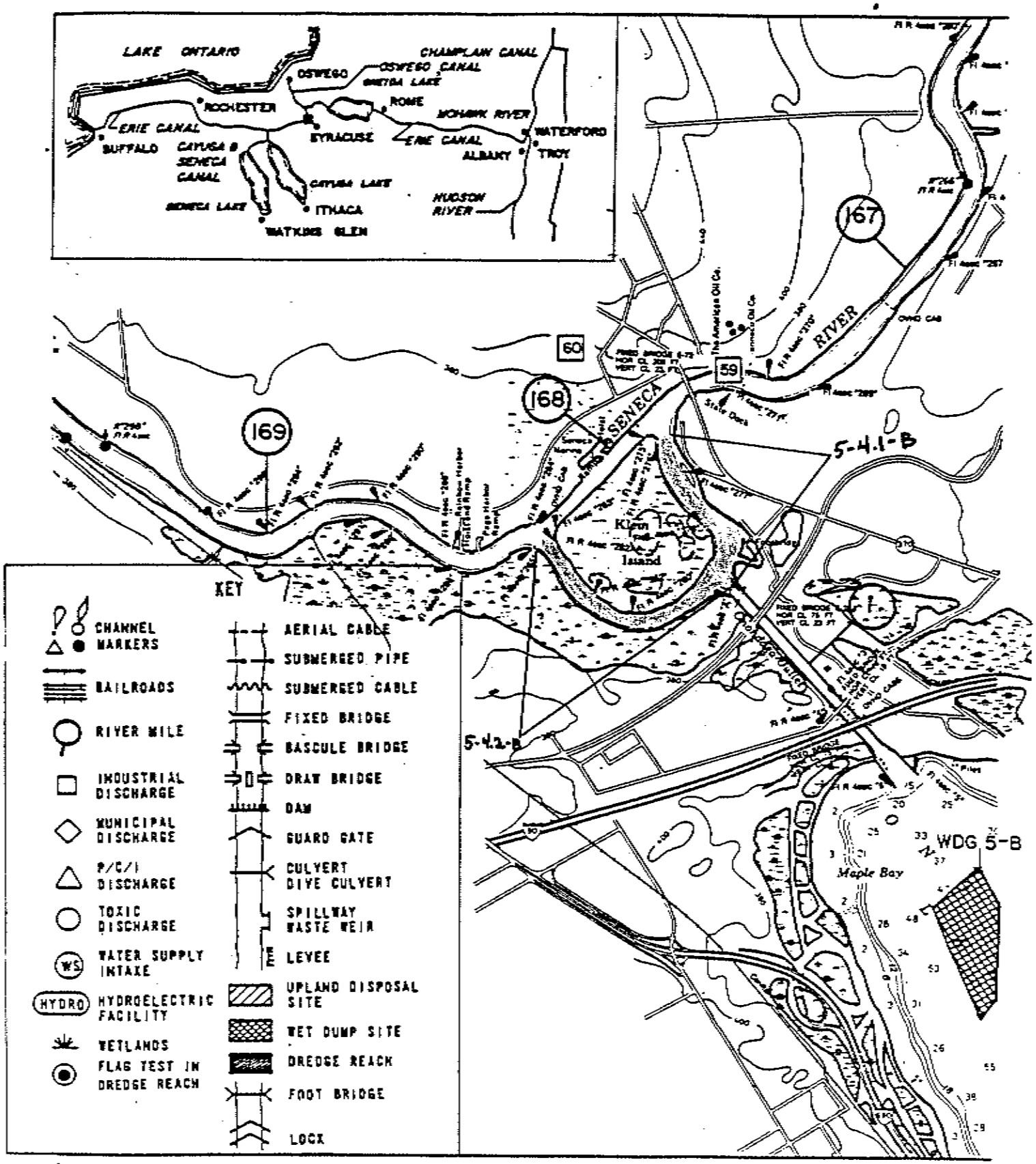

NYSCC Proposed Dredge Permit
Processing No. 2004-01156
Sheet No. 112 of 210

1900 3800 5700

NEW YORK STATE BARGE CANAL
ERIE CANAL
REGION 03 SECTION 05
RIVER MILE 163 TO 167

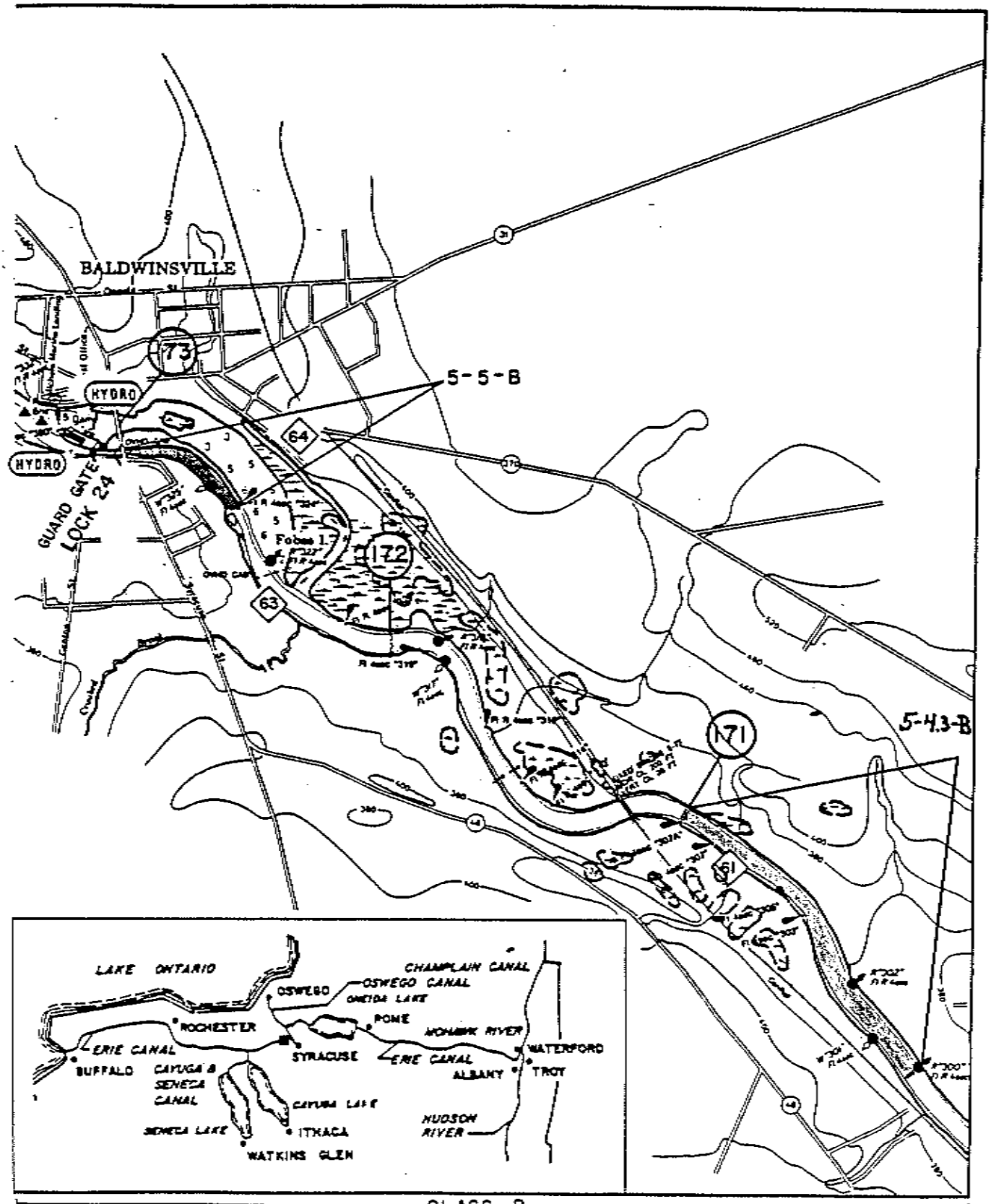

CLASS B

CANALIZED RIVER

NYSCC Proposed Dredge Permit
Processing No. 2004-01156
Sheet No. 113 of 210

1900 3800 5700

1 : 2

NEW YORK STATE BARGE CANAL

ERIE CANAL

REGION 03 SECTION 05

RIVER MILE 175 TO 171

D/Er-35a

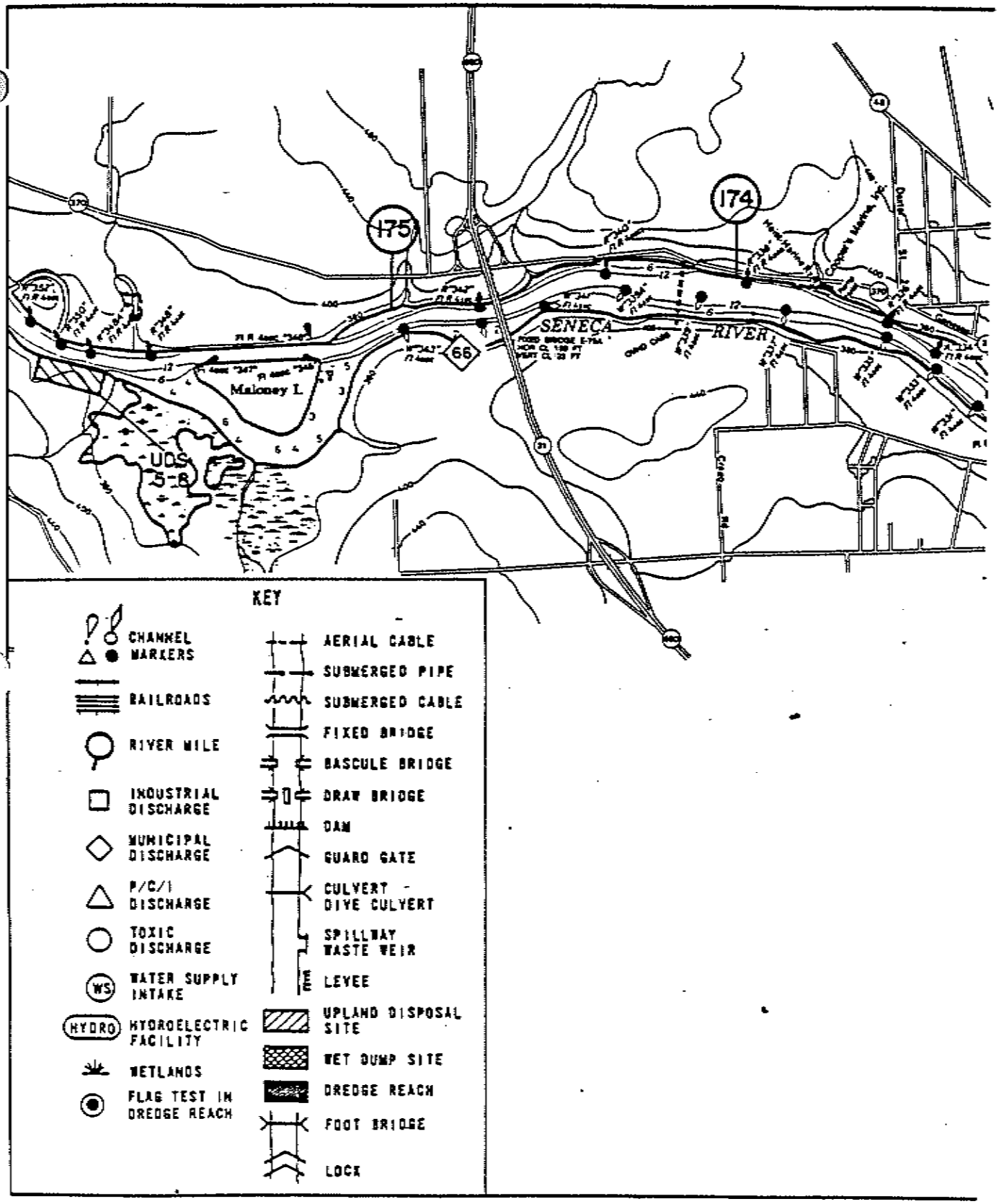

CLASS B

CANALIZED RIVER — LANDCUT — CANALIZED RIVER

NYSCC Proposed Dredge Permit
Processing No. 2004-01156
Sheet No. 114 of 210

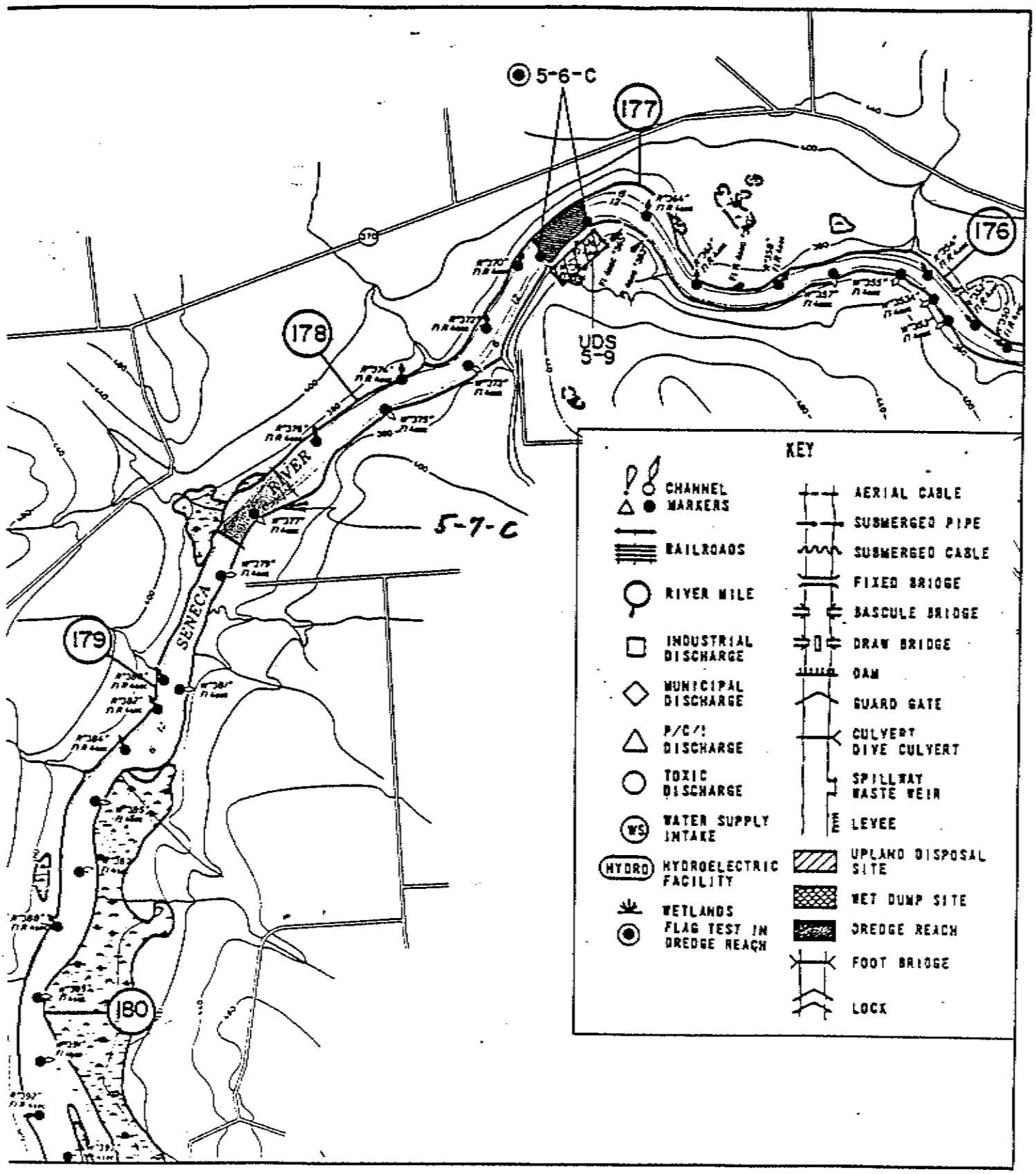

CLASS B

CANALIZED RIVER

NYSCC Proposed Dredge Permit
Processing No. 2004-01156
Sheet No. 115 of 210

1900 3800 5700

NEW YORK STATE BARGE CANAL

ERIE CANAL

REGION 03 SECTION 05

RIVER MILE 183 TO 176

D/Er-34a

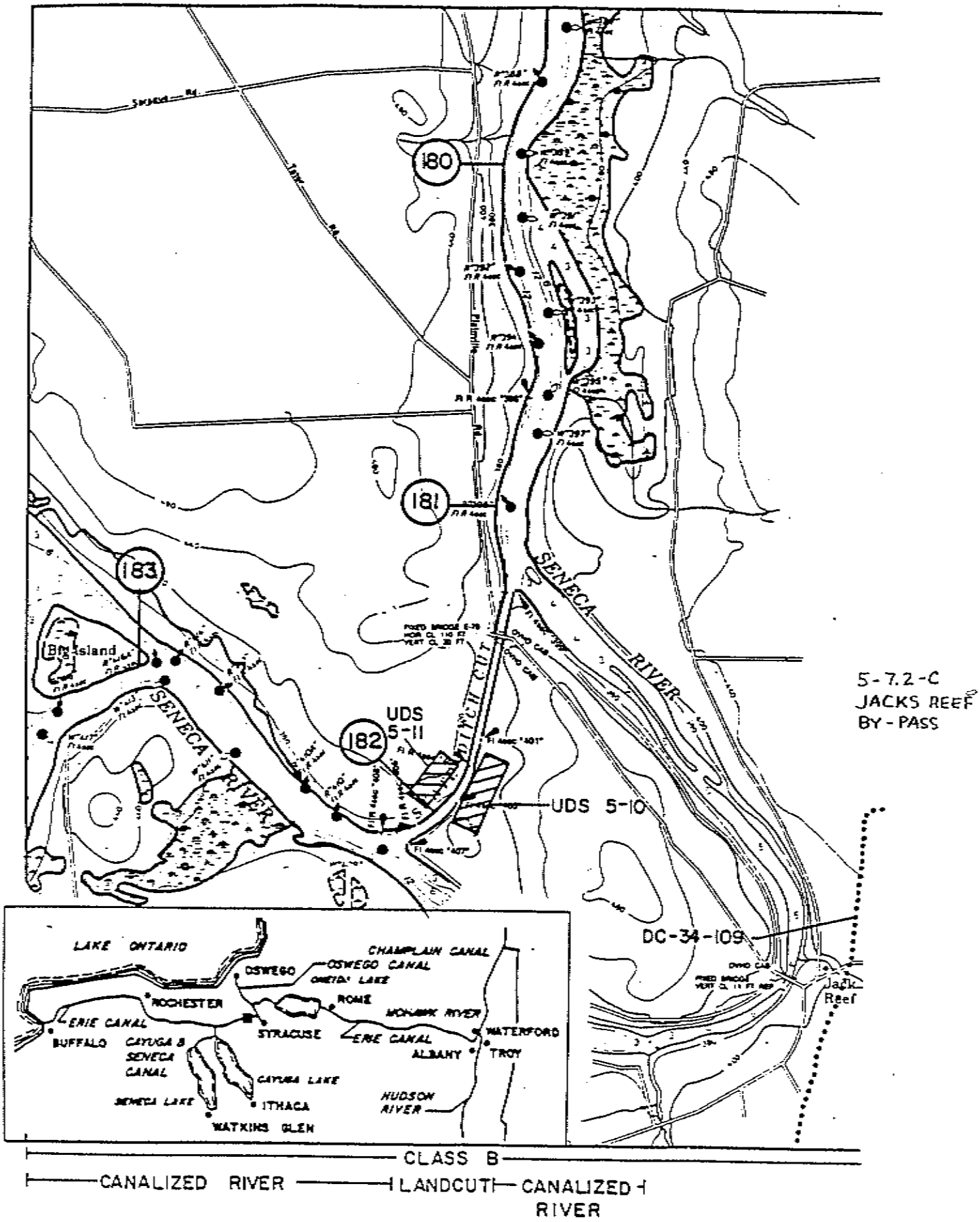

NYSCC Proposed Dredge Permit
Processing No. 2004-01156
Sheet No. 116 of 210

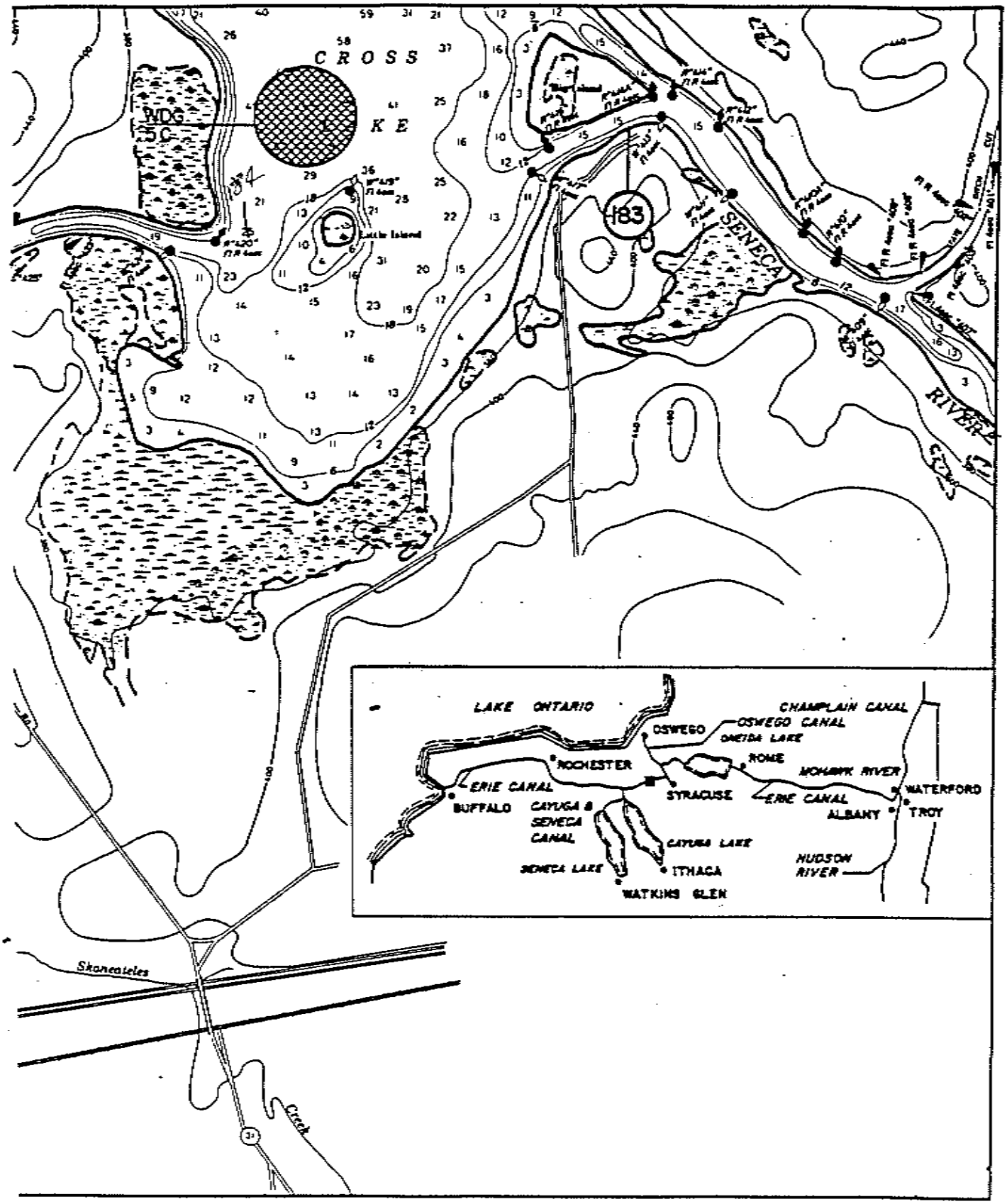

CLASS B

CANALIZED RIVER — CANALIZED LAKE — CANALIZED RIVER

NEW YORK STATE BARGE CANAL

ERIE CANAL

REGION 03 SECTION 05

RIVER MILE 189 TO 183

NYSCC Proposed Dredge Permit
Processing No. 2004-01156
Sheet No. 117 of 210

1900 3800 5700

1/2 1

D/Er-33a(r)

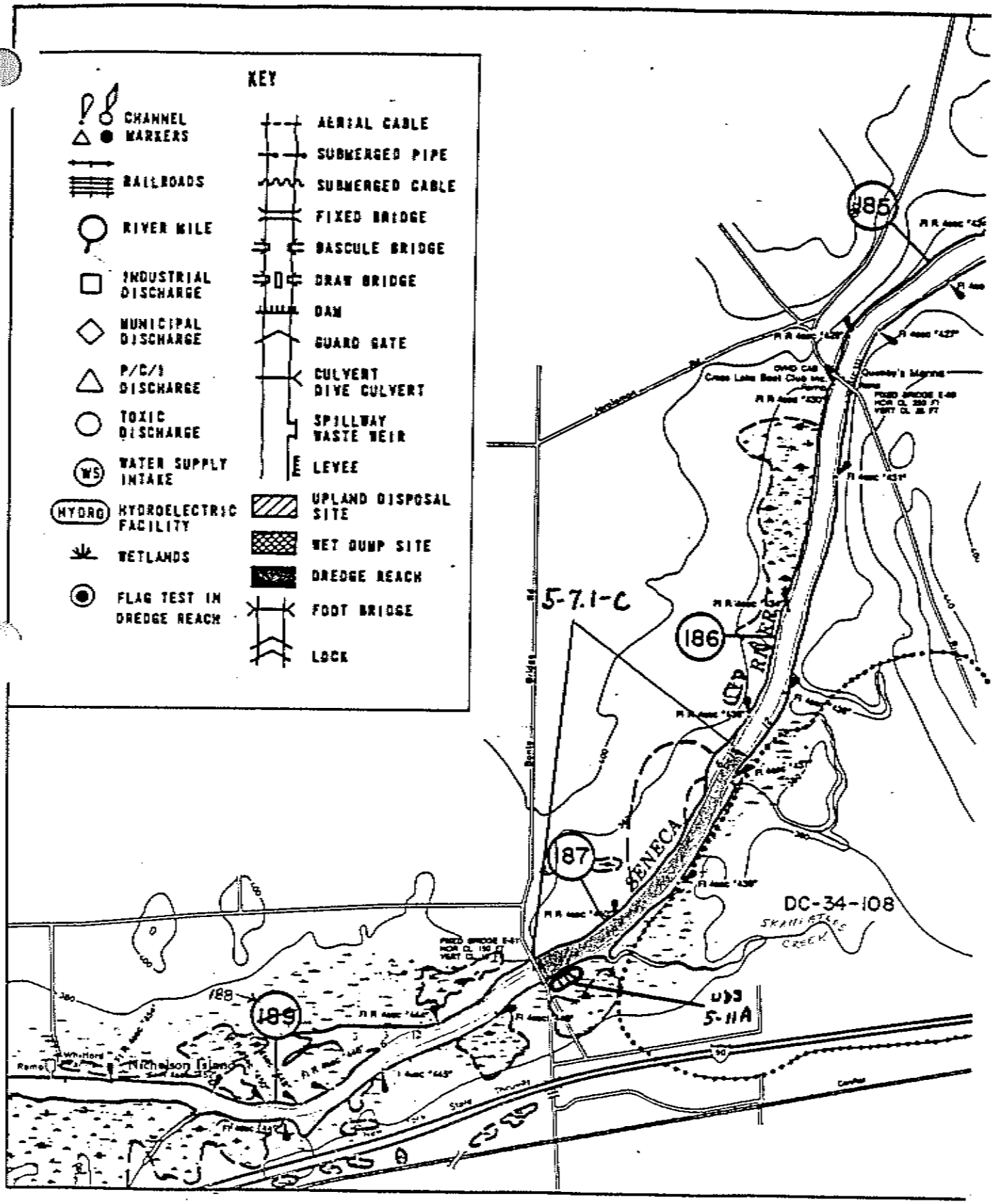

NYSCC Proposed Dredge Permit
Processing No. 2004-01156
Sheet No. 118 of 210

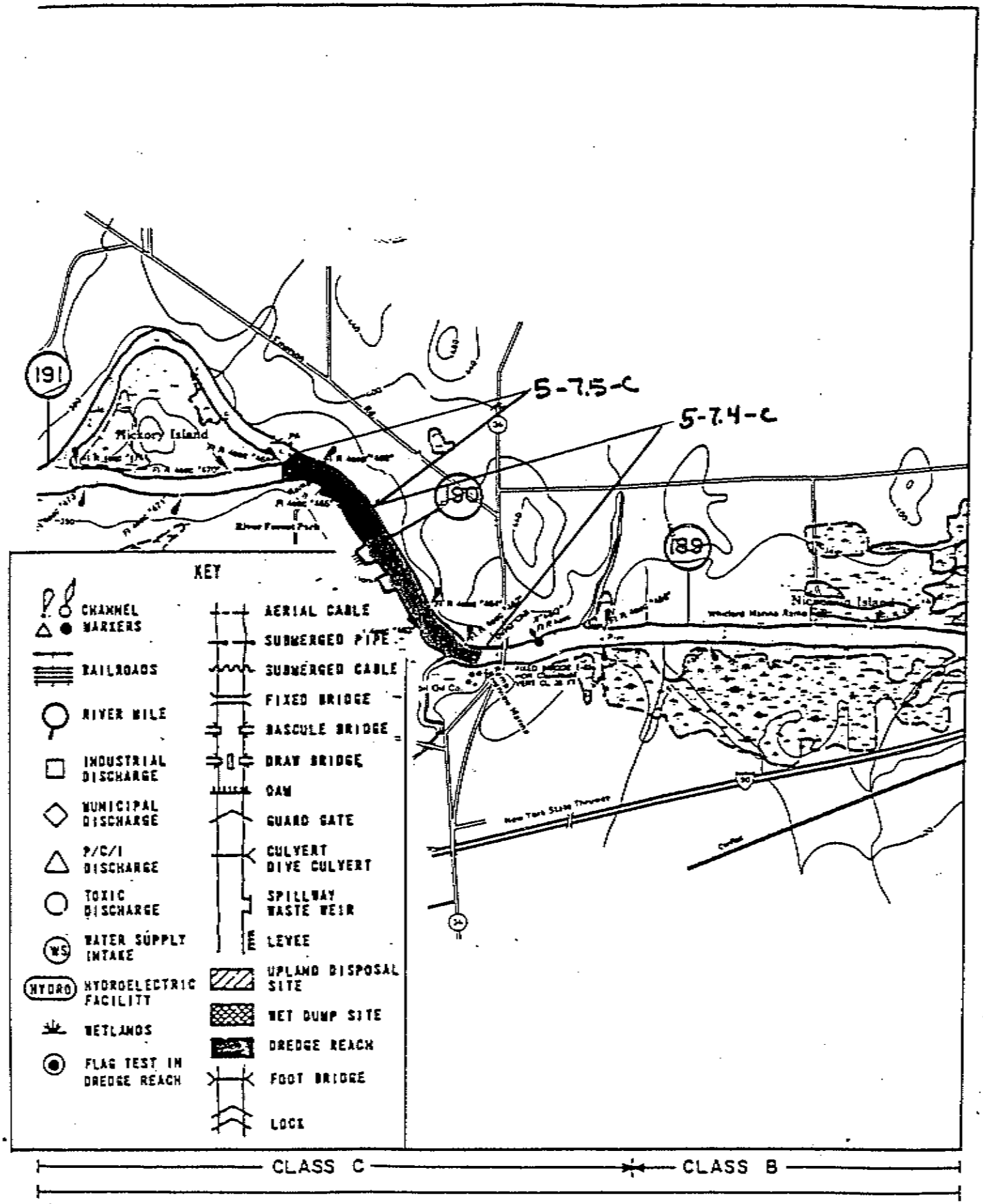

NYSCC Proposed Dredge Permit
Processing No. 2004-01156
Sheet No. 119 of 210

1900 3800 4700

NEW YORK STATE BARGE CANAL
ERIE CANAL
REGION 03 SECTION 05
RIVER MILE 193 TO 189

D/Er-32a

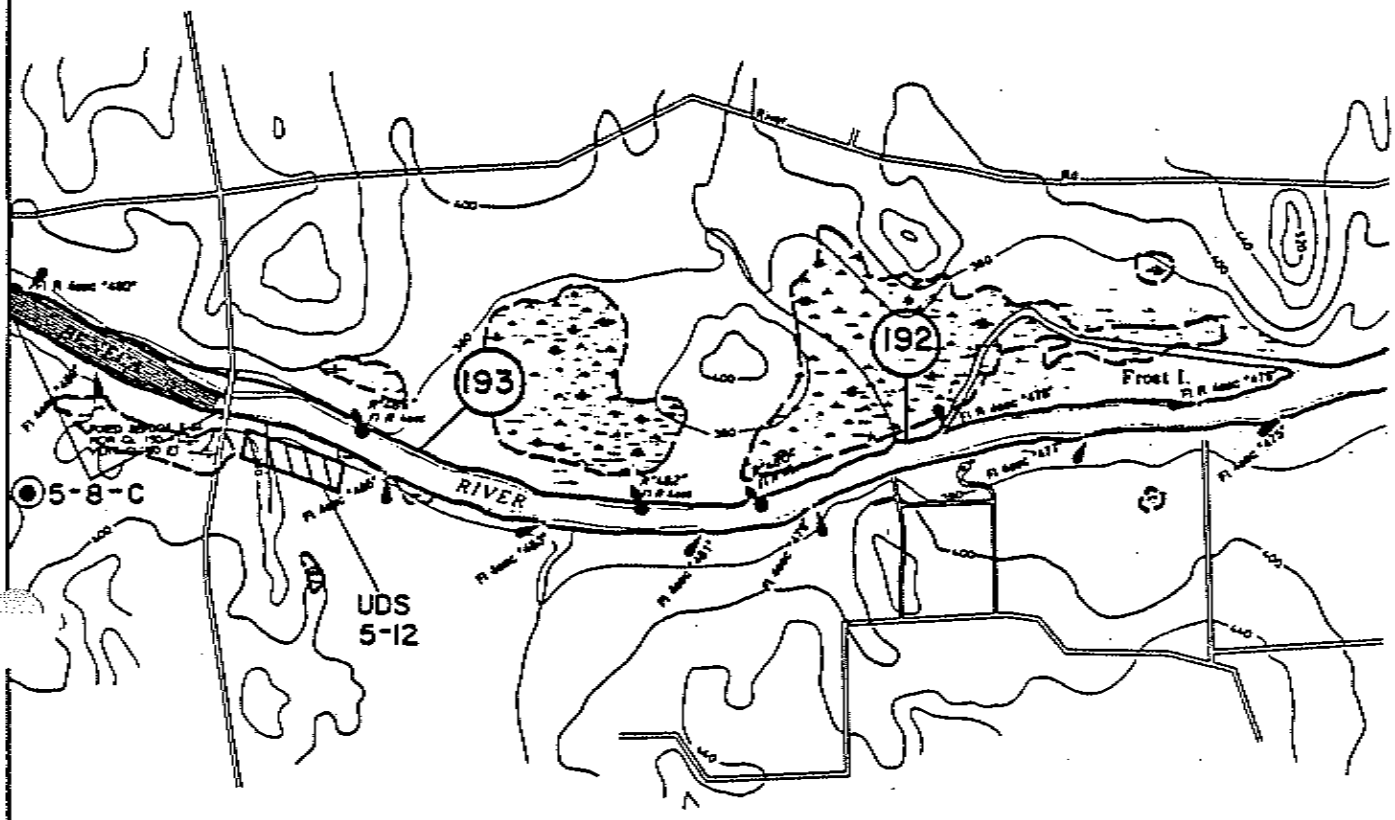

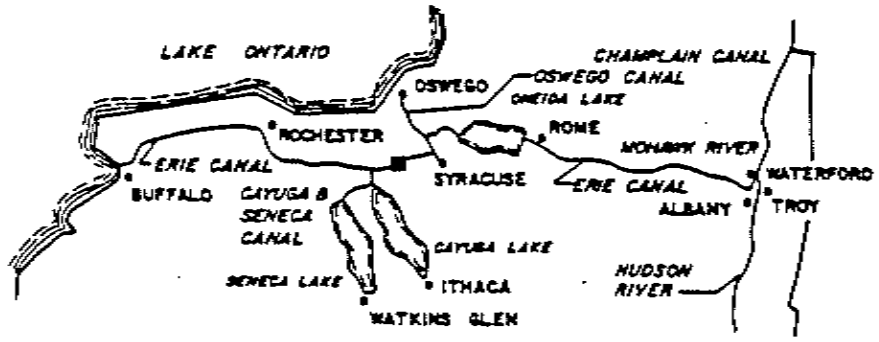

CLASS C

CANALIZED RIVER

NYSCC Proposed Dredge Permit
Processing No. 2004-01156
Sheet No. 120 of 210

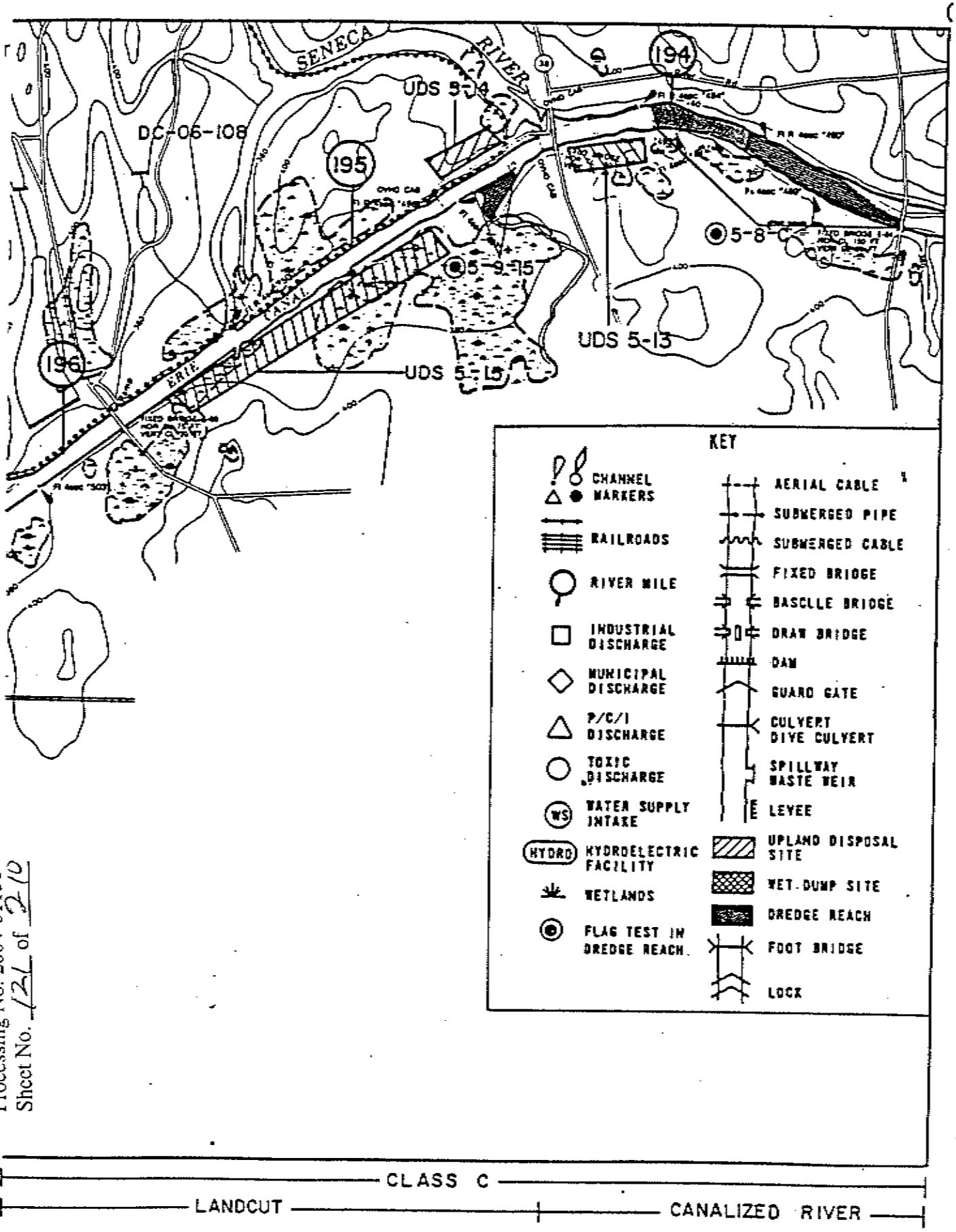

NYSCC Proposed Dredge Permit
Processing No. 2004-01156
Sheet No. 121 of 210

CLASS C

LANDCUT — CANALIZED RIVER

FEET 0 1900 3800 5700

MILES 0 1/2 1

SCALE

NEW YORK STATE BARGE CANAL

ERIE CANAL

REGION 03 SECTION 05

RIVER MILE 199 TO 194

D/Er-31a(r)

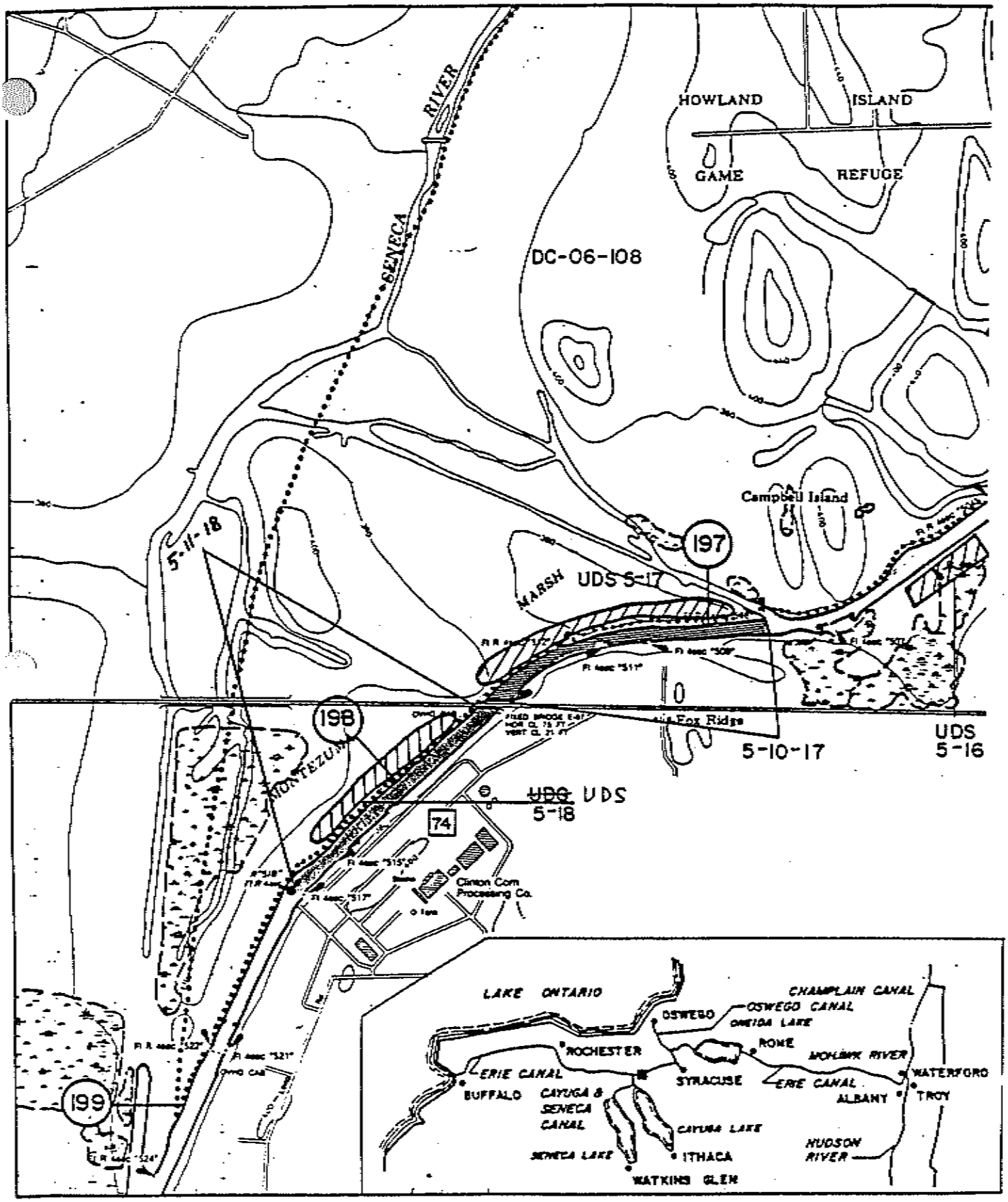

CLASS C

LANDCUT

NYSCC Proposed Dredge Permit
Processing No. 2004-01156
Sheet No. 122 of 210

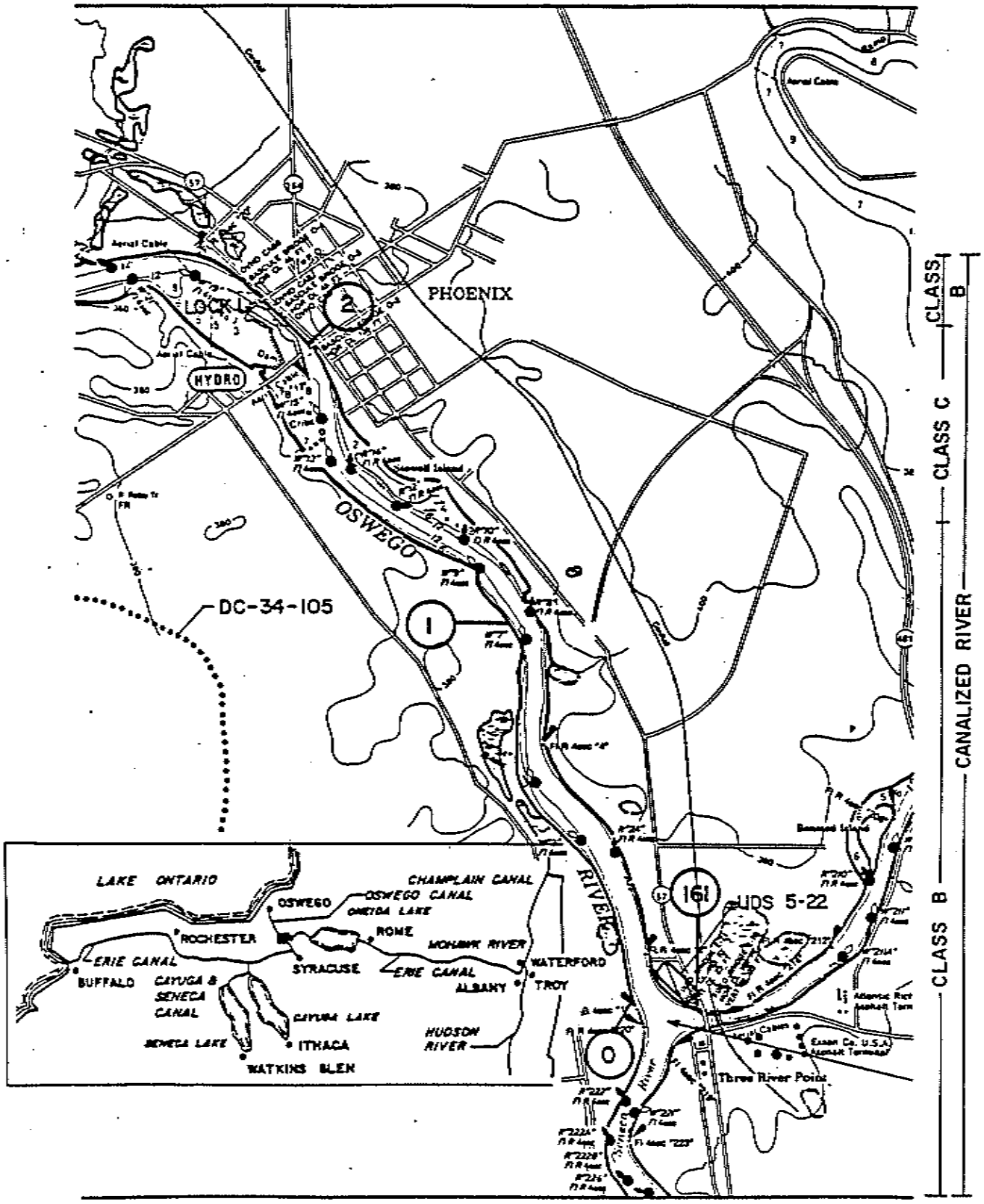

NEW YORK STATE BARGE CANAL

OSWEGO CANAL

REGION 3 SECTION 5

RIVER MILE 2 TO 1

FEET 0 1900 3800 5700

MILES 0 1/2 1

SCALE

NYSCC Proposed Dredge Permit
Processing No. 2004-01156
Sheet No. 123 of 210

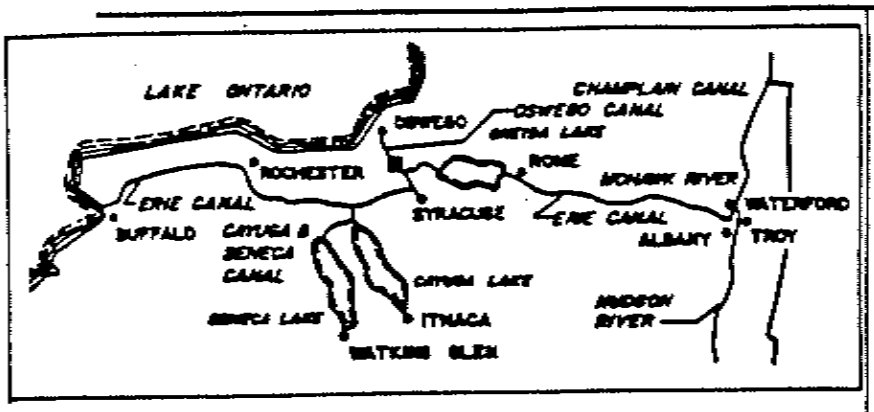



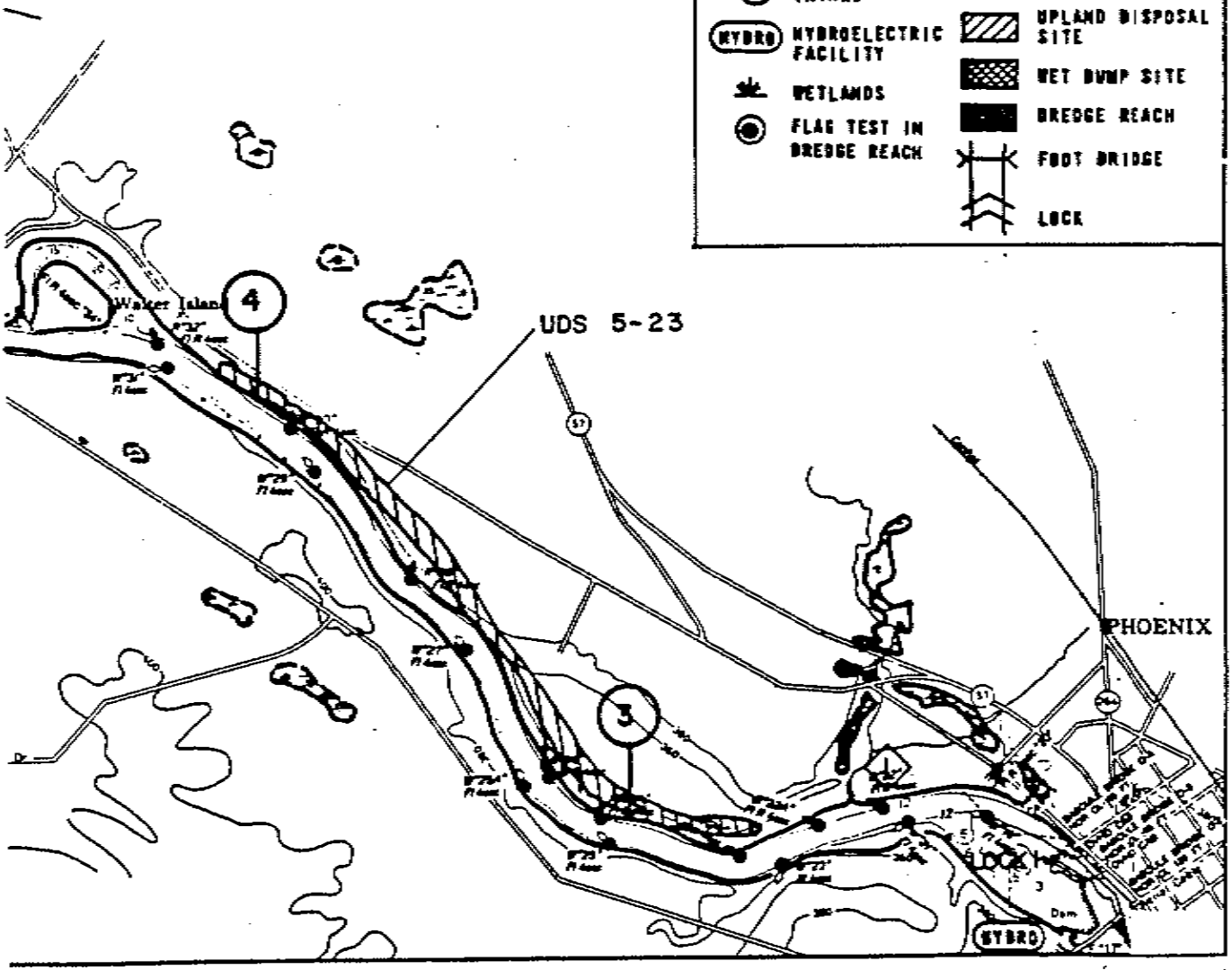

CLASS B
CANALIZED RIVER
NEW YORK STATE BARGE CANAL

OSWEGO CANAL

REGION 3 SECTION 5

RIVER MILE 7 TO 3

FEET 0 1800 3600 5700

MILES 0 1/2 1

NYSCC Proposed Dredge Permit
Processing No. 2004-01156
Sheet No. 124 of 210

D/Os-5a

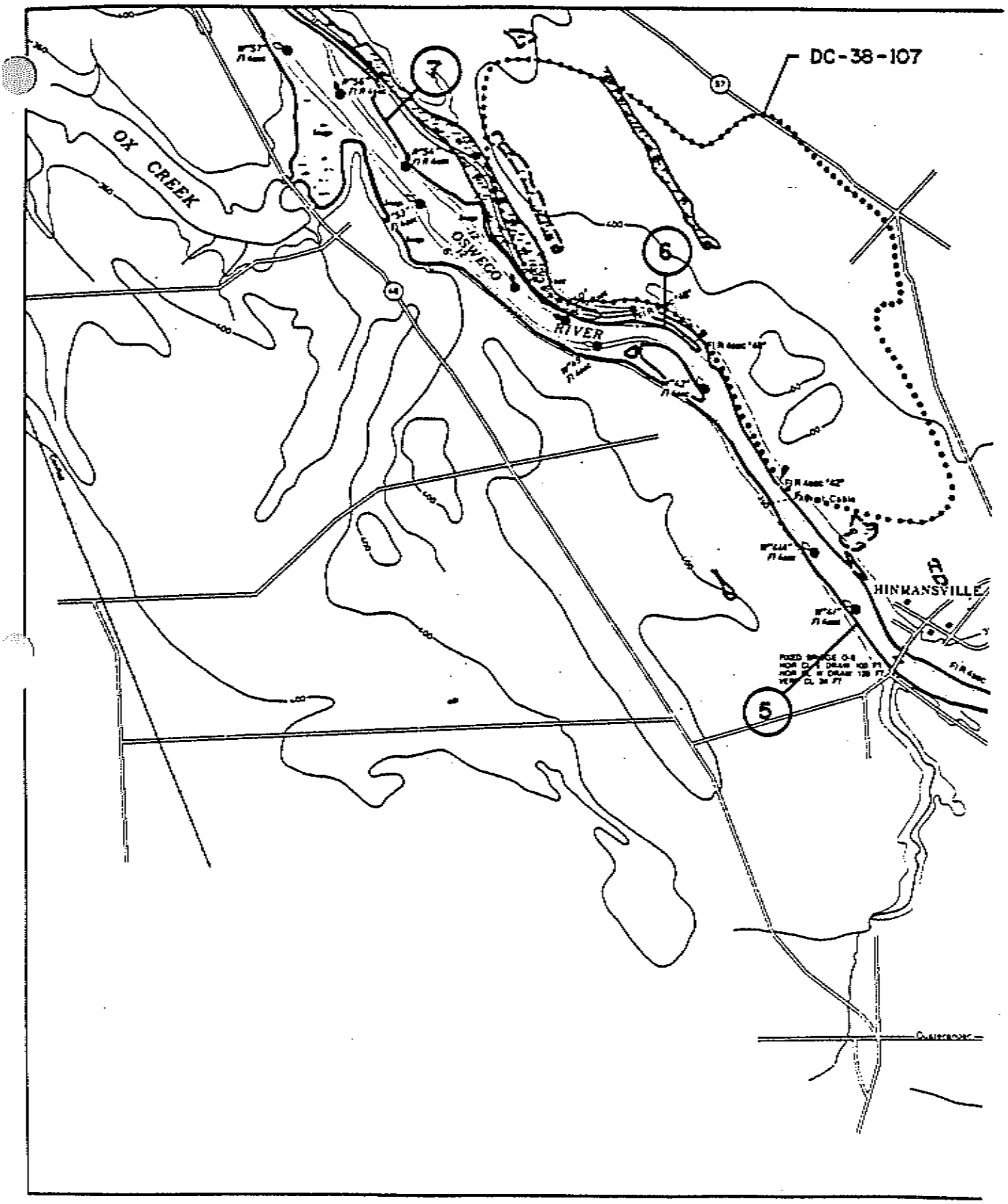

CLASS B
CANALIZED RIVER

NYSCC Proposed Dredge Permit
Processing No. 2004-01156
Sheet No. 125 of 210

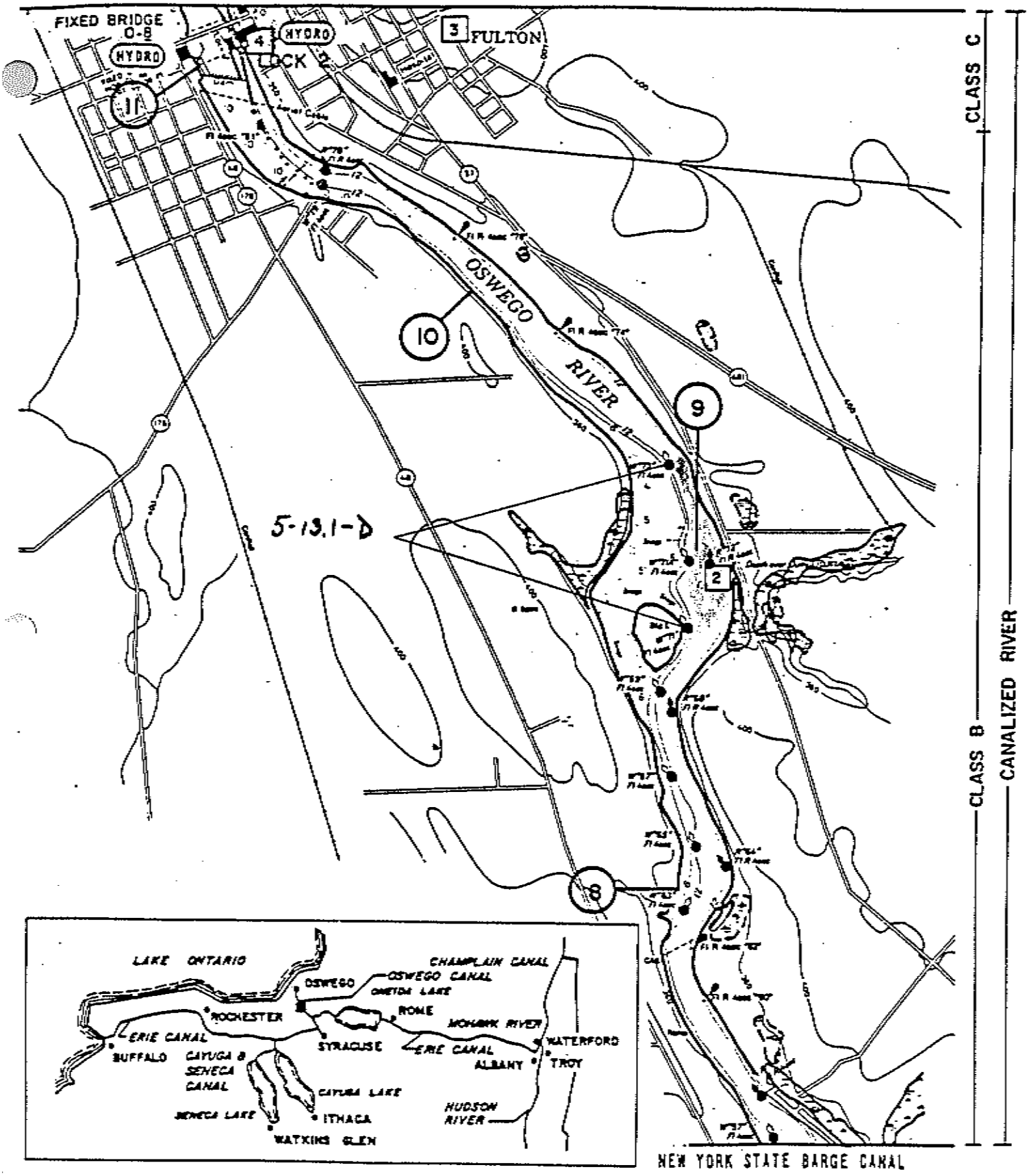

NEW YORK STATE BARGE CANAL

OSWEGO CANAL

REGION 3 SECTION 5

RIVER MILE 11 TO 8

FEET 0 1900 3800 5700

MILES 0 1/2 1

SCALE

NYSCC Proposed Dredge Permit
Processing No. 2004-01156
Sheet No. 126 of 210

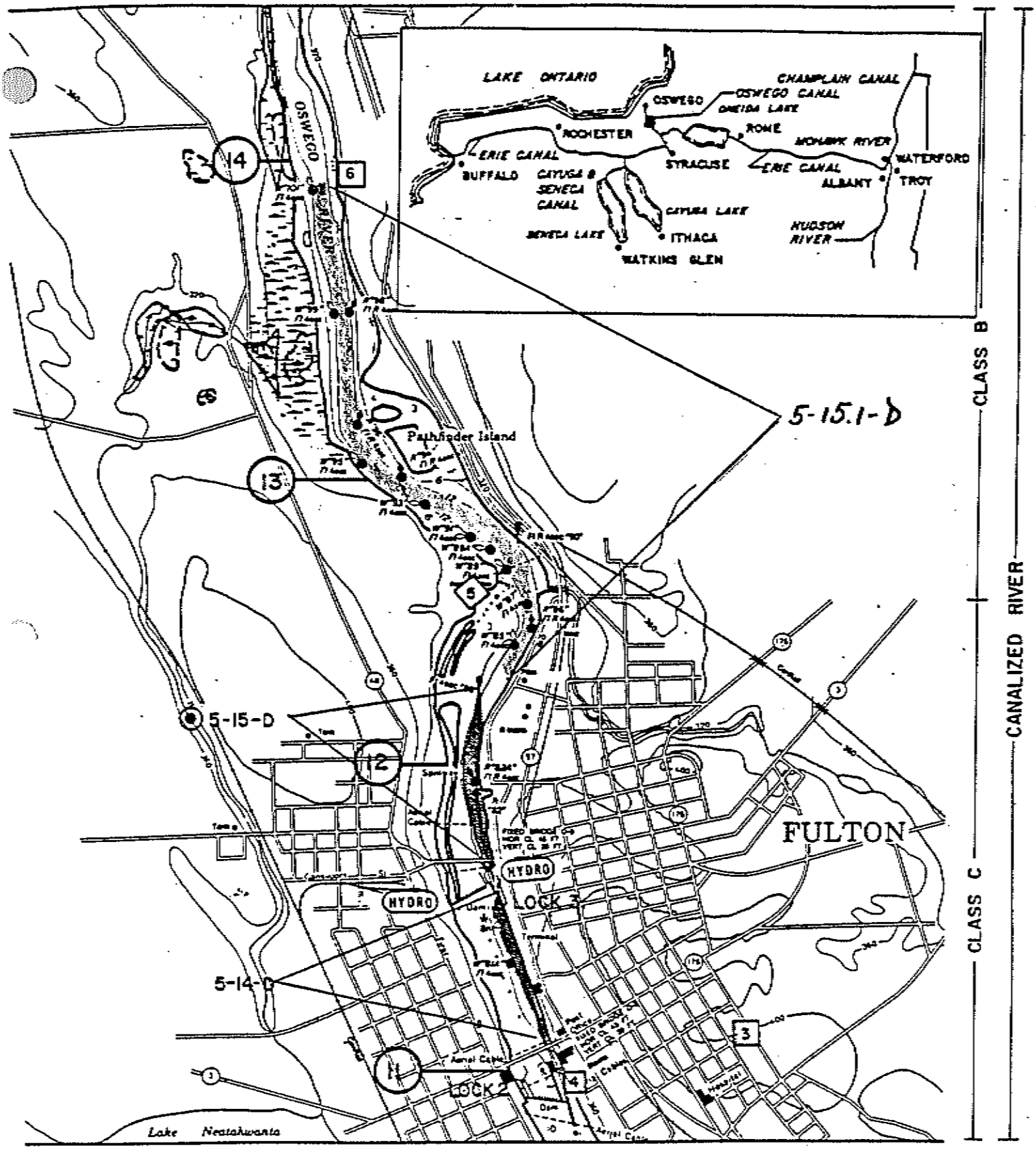

NEW YORK STATE BARGE CANAL

OSWEGO CANAL

REGION 3 SECTION 5

RIVER MILE 4 TO 11

FEET 0 1900 3800 5700

MILES 0 1/2 1

NYSCC Proposed Dredge Permit
Processing No. 2004-01156
Sheet No. 127 of 210

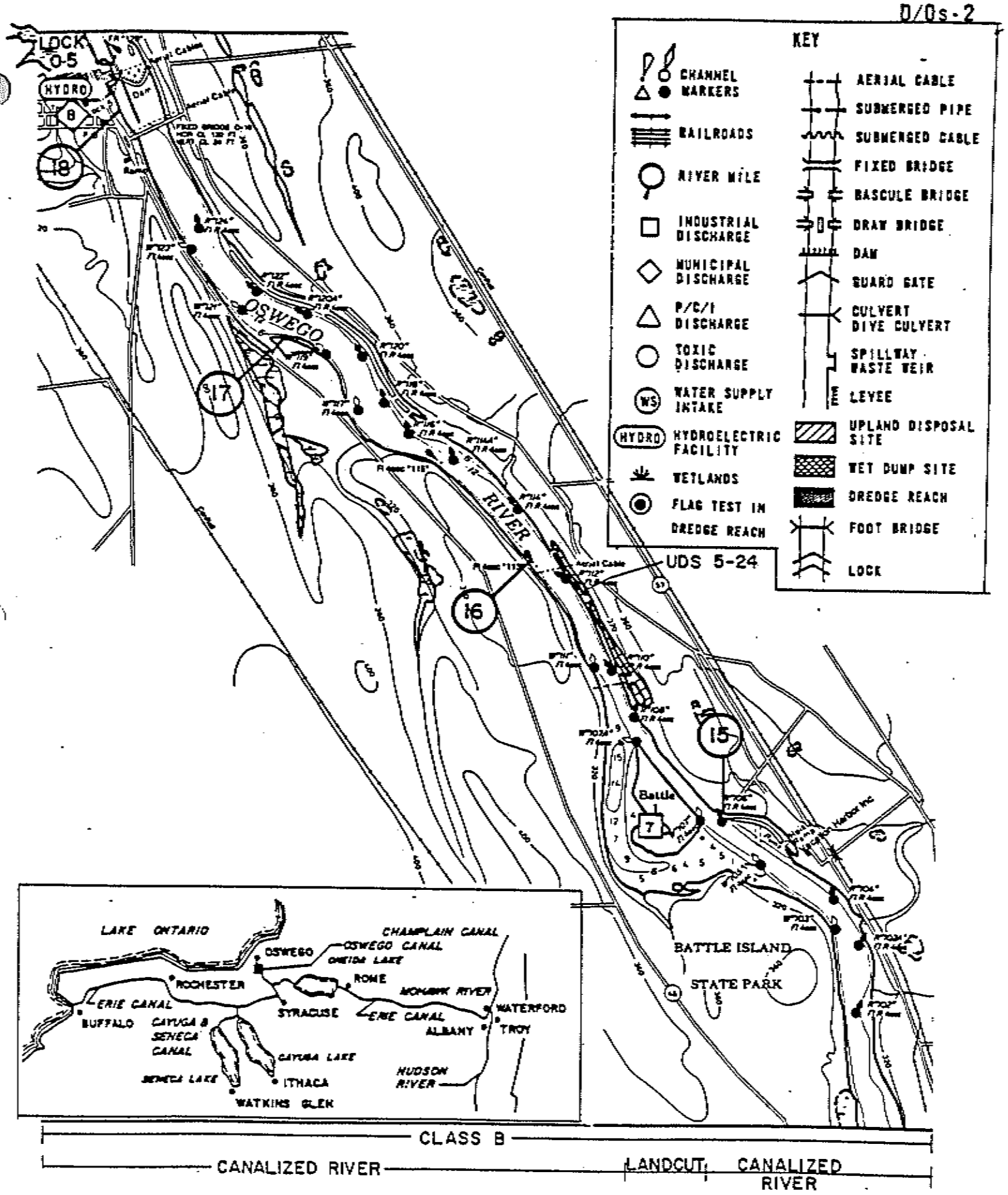

NEW YORK STATE BARGE CANAL
OSWEGO CANAL
REGION 3 SECTION 5

YSCC Proposed Dredge Permit
rocessing No. 2004-01156
heet No. 128 of 210

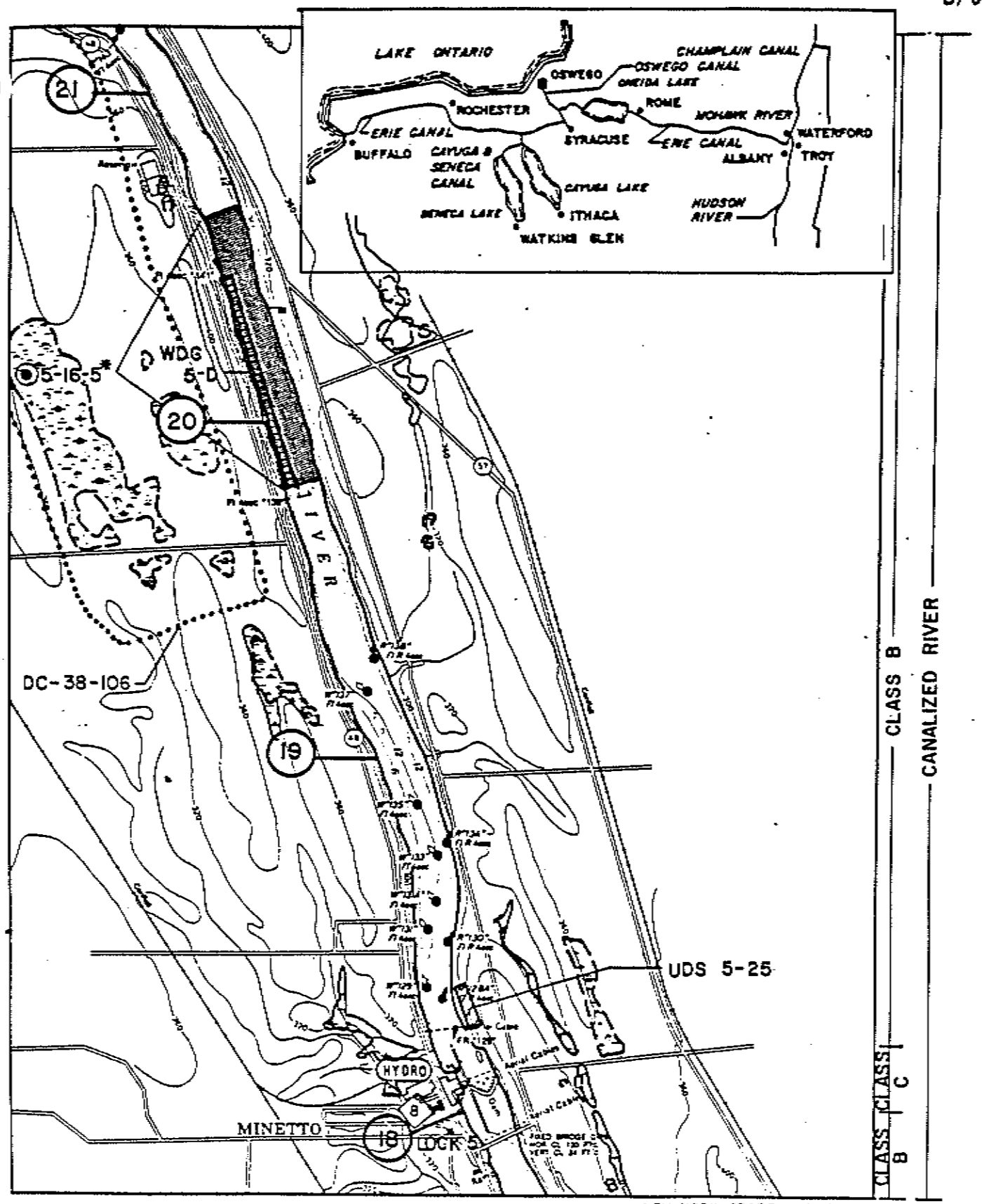

NEW YORK STATE BARGE CANAL

OSWEGO CANAL

REGION 3 SECTION 5

RIVER MILE 22 TO 18

FEET 0 1900 3800 5700

MILES 0 1/2 1

NYSCC Proposed Dredge Permit
Processing No. 2004-01156
Sheet No. 129 of 210

D/Ds-1a

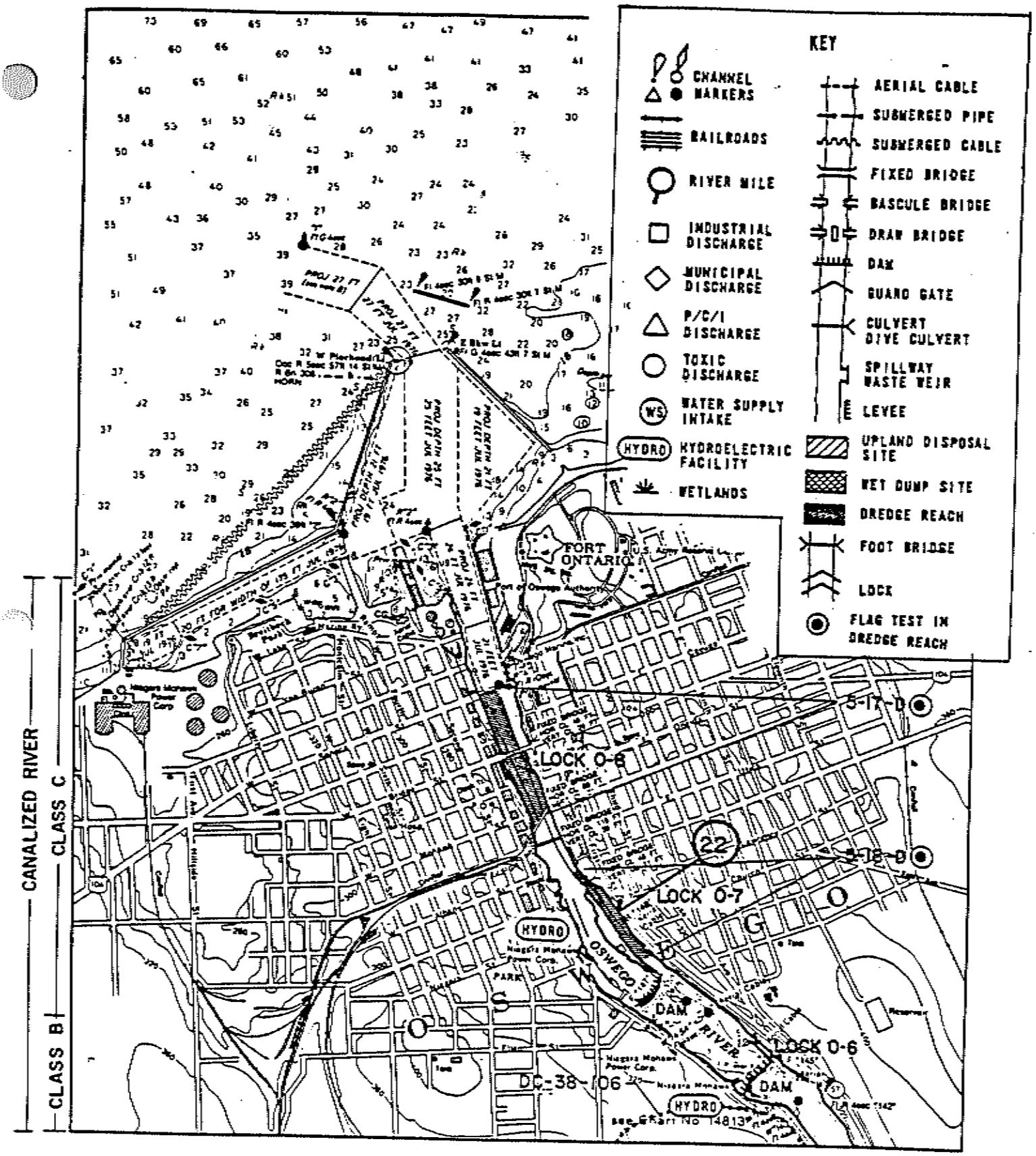

NYSCC Proposed Dredge Permit
Processing No. 2004-01156
Sheet No. 130 of 210