New York State Canal Corporation
Section 7 Dredge Sites

Dredge Site # Mile Point Town/County	Dredging Volume (C.Y.)	*Type of Dredging (M or H)	Intermediate Disposal Site and Method	USACE Conditions on Dredge Site	Final Disposal Site (UDS or other site)	USACE Conditions on UDS Sites: UDS [last used] (insp. date)	State/Fed Wetlands Identified	SCS Soils	UDS Special Conditions
7-06-7A 254.1-254.5 Pittsford/ Monroe	2,000	M M M	HOL HOL HOL		UDS 7-3 UDS 7-4 UDS 7-5	UDS 7-3 [2003]	UDS Site authorized and used under 1994 USACE permit		See Special Condition 2
						UDS 7-4 [2002]	UDS Site authorized and used under 1994 USACE permit		See Special Condition 2
						UDS 7-5 [1995]	UDS Site authorized and used under 1994 USACE permit		See Special Condition 2
7-08-73 257.0-258.5 Brighton/ Monroe	100,000	H M M M	HOL HOL HOL		UDS 7-3 UDS 7-3 UDS 7-4 UDS 7-5	UDS 7-3 [2003]	UDS Site authorized and used under 1994 USACE permit		See Special Condition 2
						UDS 7-4 [2002]	UDS Site authorized and used under 1994 USACE permit		See Special Condition 2
						UDS 7-5 [1995]	UDS Site authorized and used under 1994 USACE permit		See Special Condition 2
7-08.5-73 258.5-260.7 Rochester/ Monroe	102,000	H			UDS 7-3	UDS 7-3 [2003]	UDS Site authorized and used under 1994 USACE permit		See Special Condition 2
7-09-7B 260.7-261.0 Rochester/ Monroe	70,000	M M M M M	7-08.5-73 7-16-7B	See Special Condition 1: Inland Testing Manual requirements required for USACE approval of Intermediate wet dump sites 7-08.5-73 and 7-16-7B	UDS 7-3 UDS 7-4 UDS 7-3 UDS 7-4 UDS 7-5	UDS 7-3 [2003]	UDS Site authorized and used under 1994 USACE permit		See Special Condition 2
						UDS 7-4 [2002]	UDS Site authorized and used under 1994 USACE permit		See Special Condition 2
						UDS 7-5 [1995]	UDS Site authorized and used under 1994 USACE permit		See Special Condition 2

General Conditions (FOR ALL DREDGE SITES):

General Condition 1: Clarification and/or modification of fish spawning date restrictions may be added during review of the proposed dredge plan submitted each year.

General Condition 2: No filling/spoiling of dredged material shall be placed in federally designated areas.

Special Conditions:

Dredge Site Conditions:

Special Condition 1: EPA Inland Testing procedure required

UDS Site Conditions:

Special Condition 2: The outer berms and spillbox need to be identified with GPS and submitted to USACE for authorization

Special Condition 3: Wetland delineation is required within the UDS area.

Special Condition 4: USACE site inspection required (other conditions may apply).

Special Condition 5: NYSDEC consultation required.

*Notations: M=Mechanical, H=Hydraulic, UDS=Upland Disposal Site, HOL=Hydraulic Offloader, Lk=Lock, WDG=Wet Dump Ground, BU=Beneficial Use

New York State Canal Corporation
Section 7 Dredge Sites

Dredge Site # Mile Point Town/County	Dredging Volume (C.Y.)	*Type of Dredging (M or H)	Intermediate Disposal Site and Method	USACE Conditions on Dredge Site	Final Disposal Site (UDS or other site)	USACE Conditions on UDS Sites: UDS [last used] (insp. date)	State/Fed Wetlands Identified	SCS Soils	UDS Special Conditions
7-10-7B 261.0-261.2 Rochester/ Monroe	78,000	M M M M M	7-08.5-73 7-16-7B	See Special Condition 1: Inland Testing Manual requirements required for USACE approval of Intermediate wet dump sites 7-08.5-73 and 7-16-7B	UDS 7-3 UDS 7-4 UDS 7-3 UDS 7-4 UDS 7-5	UDS 7-3 [2003]	UDS Site authorized and used under 1994 USACE permit		See Special Condition 2
						UDS 7-4 [2002]	UDS Site authorized and used under 1994 USACE permit		See Special Condition 2
						UDS 7-5 [1995]	UDS Site authorized and used under 1994 USACE permit		See Special Condition 2
7-11-7B1 261.0-Court St. Dam Rochester/ Monroe	100,000	M M M M M	7-08.5-73 7-16-7B	See Special Condition 1: Inland Testing Manual requirements required for USACE approval of Intermediate wet dump sites 7-08.5-73 and 7-16-7B	UDS 7-3 UDS 7-4 UDS 7-3 UDS 7-4 UDS 7-5	UDS 7-3 [2003]	UDS Site authorized and used under 1994 USACE permit		See Special Condition 2
						UDS 7-4 [2002]	UDS Site authorized and used under 1994 USACE permit		See Special Condition 2
						UDS 7-5 [1995]	UDS Site authorized and used under 1994 USACE permit		See Special Condition 2
7-11-7B2 261.0-Court St. Dam Rochester/ Monroe	110,000	M M M M M	7-08.5-73 7-16-7B	See Special Condition 1: Inland Testing Manual requirements required for USACE approval of Intermediate wet dump sites 7-08.5-73 and 7-16-7B	UDS 7-3 UDS 7-4 UDS 7-3 UDS 7-4 UDS 7-5	UDS 7-3 [2003]	UDS Site authorized and used under 1994 USACE permit		See Special Condition 2
						UDS 7-4 [2002]	UDS Site authorized and used under 1994 USACE permit		See Special Condition 2
						UDS 7-5 [1995]	UDS Site authorized and used under 1994 USACE permit		See Special Condition 2

General Conditions (FOR ALL DREDGE SITES):

General Condition 1: Clarification and/or modification of fish spawning date restrictions may be added during review of the proposed dredge plan submitted each year.

General Condition 2: No filling/spoiling of dredged material shall be placed in federally designated areas.

Special Conditions:

Dredge Site Conditions:

Special Condition 1: EPA Inland Testing procedure required

UDS Site Conditions:

Special Condition 2: The outer berms and spillbox need to be identified with GPS and submitted to USACE for authorization

Special Condition 3: Wetland delineation is required within the UDS area.

Special Condition 4: USACE site inspection required (other conditions may apply).

Special Condition 5: NYSDEC consultation required.

*Notations: M=Mechanical, H=Hydraulic, UDS=Upland Disposal Site, HOL=Hydraulic Offloader, Lk=Lock, WDG=Wet Dump Ground, BU=Beneficial Use

New York State Canal Corporation
Section 7 Dredge Sites

Dredge Site # Mile Point Town/County	Dredging Volume (C.Y.)	*Type of Dredging (M or H)	Intermediate Disposal Site and Method	USACE Conditions on Dredge Site	Final Disposal Site (UDS or other site)	USACE Conditions on UDS Sites: UDS [last used] (insp. date)	State/Fed Wetlands Identified	SCS Soils	UDS Special Conditions
7-11-7B3 261.0-Court St. Dam Rochester/ Monroe	150,000	M M M M M	7-08.5-73 7-16-7B	See Special Condition 1: Inland Testing Manual requirements required for USACE approval of Intermediate wet dump sites 7-08.5-73 and 7-16-7B	UDS 7-3 UDS 7-4 UDS 7-3 UDS 7-4 UDS 7-5	UDS 7-3 [2003]	UDS Site authorized and used under 1994 USACE permit		See Special Condition 2
						UDS 7-4 [2002]	UDS Site authorized and used under 1994 USACE permit		See Special Condition 2
						UDS 7-5 [1995]	UDS Site authorized and used under 1994 USACE permit		See Special Condition 2
7-11-7B4 261.0-Court St. Dam Rochester/ Monroe	150,000	M M M M M	7-08.5-73 7-16-7B	See Special Condition 1: Inland Testing Manual requirements required for USACE approval of Intermediate wet dump sites 7-08.5-73 and 7-16-7B	UDS 7-3 UDS 7-4 UDS 7-3 UDS 7-4 UDS 7-5	UDS 7-3 [2003]	UDS Site authorized and used under 1994 USACE permit		See Special Condition 2
						UDS 7-4 [2002]	UDS Site authorized and used under 1994 USACE permit		See Special Condition 2
						UDS 7-5 [1995]	UDS Site authorized and used under 1994 USACE permit		See Special Condition 2
7-11-7B5 261.0-Court St. Dam Rochester/ Monroe	100,000	M M M M M	7-08.5-73 7-16-7B	See Special Condition 1: Inland Testing Manual requirements required for USACE approval of Intermediate wet dump sites 7-08.5-73 and 7-16-7B	UDS 7-3 UDS 7-4 UDS 7-3 UDS 7-4 UDS 7-5	UDS 7-3 [2003]	UDS Site authorized and used under 1994 USACE permit		See Special Condition 2
						UDS 7-4 [2002]	UDS Site authorized and used under 1994 USACE permit		See Special Condition 2
						UDS 7-5 [1995]	UDS Site authorized and used under 1994 USACE permit		See Special Condition 2

General Conditions (FOR ALL DREDGE SITES):

General Condition 1: Clarification and/or modification of fish spawning date restrictions may be added during review of the proposed dredge plan submitted each year.

General Condition 2: No filling/spoiling of dredged material shall be placed in federally designated areas.

Special Conditions:

Dredge Site Conditions:

Special Condition 1: EPA Inland Testing procedure required

UDS Site Conditions:

Special Condition 2: The outer berms and spillbox need to be identified with GPS and submitted to USACE for authorization

Special Condition 3: Wetland delineation is required within the UDS area.

Special Condition 4: USACE site inspection required (other conditions may apply).

Special Condition 5: NYSDEC consultation required.

*Notations: M=Mechanical, H=Hydraulic, UDS=Upland Disposal Site, HOL=Hydraulic Offloader, Lk=Lock, WDG=Wet Dump Ground, BU=Beneficial Use

New York State Canal Corporation
Section 7 Dredge Sites

Dredge Site # Mile Point Town/County	Dredging Volume (C.Y.)	*Type of Dredging (M or H)	Intermediate Disposal Site and Method	USACE Conditions on Dredge Site	Final Disposal Site (UDS or other site)	USACE Conditions on UDS Sites: UDS [last used] (insp. date)	State/Fed Wetlands Identified	SCS Soils	UDS Special Conditions
7-11-7B6 261.0-Court St. Dam Rochester/ Monroe	100,000	M M M M M	7-08.5-73 7-16-7B	See Special Condition 1: Inland Testing Manual requirements required for USACE approval of Intermediate wet dump sites 7-08.5-73 and 7-16-7B	UDS 7-3 UDS 7-4 UDS 7-3 UDS 7-4 UDS 7-5	UDS 7-3 [2003]	UDS Site authorized and used under 1994 USACE permit		See Special Condition 2
						UDS 7-4 [2002]	UDS Site authorized and used under 1994 USACE permit		See Special Condition 2
						UDS 7-5 [1995]	UDS Site authorized and used under 1994 USACE permit		See Special Condition 2
7-12-7B 261.2-261.8 Rochester/ Monroe	37,000	M M M M M	7-08.5-73 7-16-7B	See Special Condition 1: Inland Testing Manual requirements required for USACE approval of Intermediate wet dump sites 7-08.5-73 and 7-16-7B	UDS 7-3 UDS 7-4 UDS 7-3 UDS 7-4 UDS 7-5	UDS 7-3 [2003]	UDS Site authorized and used under 1994 USACE permit		See Special Condition 2
						UDS 7-4 [2002]	UDS Site authorized and used under 1994 USACE permit		See Special Condition 2
						UDS 7-5 [1995]	UDS Site authorized and used under 1994 USACE permit		See Special Condition 2
7-15-7B 269.35-270.2 Ogden/Monroe	20,000	M M	HOL HOL		UDS 7-4 UDS 7-5	UDS 7-4 [2002]	UDS Site authorized and used under 1994 USACE permit		See Special Condition 2
						UDS 7-5 [1995]	UDS Site authorized and used under 1994 USACE permit		See Special Condition 2
7-16-7B 270.5-270.7 Ogden/Monroe	100,000	H			UDS 7-4	UDS 7-4 [2002]	UDS Site authorized and used under 1994 USACE permit		See Special Condition 2

General Conditions (FOR ALL DREDGE SITES):

General Condition 1: Clarification and/or modification of fish spawning date restrictions may be added during review of the proposed dredge plan submitted each year.

General Condition 2: No filling/spoiling of dredged material shall be placed in federally designated areas.

Special Conditions:

Dredge Site Conditions:

Special Condition 1: EPA Inland Testing procedure required

UDS Site Conditions:

Special Condition 2: The outer berms and spillbox need to be identified with GPS and submitted to USACE for authorization

Special Condition 3: Wetland delineation is required within the UDS area.

Special Condition 4: USACE site inspection required (other conditions may apply).

Special Condition 5: NYSDEC consultation required.

*Notations: M=Mechanical, H=Hydraulic, UDS=Upland Disposal Site, HOL=Hydraulic Offloader, Lk=Lock, WDG=Wet Dump Ground, BU=Beneficial Use

NYSCC Proposed Dredge Permit
Processing No. 2004-01156
Sheet No. 168 of 200

New York State Canal Corporation
Section 7 Dredge Sites

Dredge Site # Mile Point Town/County	Dredging Volume (C.Y.)	*Type of Dredging (M or H)	Intermediate Disposal Site and Method	USACE Conditions on Dredge Site	Final Disposal Site (UDS or other site)	USACE Conditions on UDS Sites: UDS [last used] (insp. date)	State/Fed Wetlands Identified	SCS Soils	UDS Special Conditions
7-19-75 273.2-273.5 Ogden/Monroe	140,000	H			UDS 7-5	UDS 7-5 [1995]	UDS Site authorized and used under 1994 USACE permit		See Special Condition 2
7-24-7B,7C 280.8-281.1 Sweden/Monroe	55,000	M M	HOL HOL		UDS 7-4 UDS 7-5	UDS 7-4 [2002]	UDS Site authorized and used under 1994 USACE permit		See Special Condition 2
						UDS 7-5 [1995]	UDS Site authorized and used under 1994 USACE permit		See Special Condition 2
7-32-7D 304.0-304.6 Medina/Orleans	24,000	M	HOL		UDS 7-8	UDS 7-8 [1999]	UDS Site authorized and used under 1994 USACE permit		See Special Condition 2
7-34-7D 307.4-308.5 Ridgeway/ Orleans	50,000	H			UDS 7-8	UDS 7-8 [1999]	UDS Site authorized and used under 1994 USACE permit		See Special Condition 2
7-35-7D 309.7-312.6 Royalton/ Niagara	40,000	M M	7-34-7D HOL	See Special Condition 1: Inland Testing Manual requirements required for USACE approval of Intermediate wet dump site 7-34-7D	UDS 7-8 UDS 7-8	UDS 7-8 [1999]	UDS Site authorized and used under 1994 USACE permit		See Special Condition 2

General Conditions (FOR ALL DREDGE SITES):

General Condition 1: Clarification and/or modification of fish spawning date restrictions may be added during review of the proposed dredge plan submitted each year.

General Condition 2: No filling/spoiling of dredged material shall be placed in federally designated areas.

Special Conditions:

Dredge Site Conditions:

Special Condition 1: EPA Inland Testing procedure required

UDS Site Conditions:

Special Condition 2: The outer berms and spillbox need to be identified with GPS and submitted to USACE for authorization

Special Condition 3: Wetland delineation is required within the UDS area.

Special Condition 4: USACE site inspection required (other conditions may apply).

Special Condition 5: NYSDEC consultation required.

*Notations: M=Mechanical, H=Hydraulic, UDS=Upland Disposal Site, HOL=Hydraulic Offloader, Lk=Lock, WDG=Wet Dump Ground, BU=Beneficial Use

New York State Canal Corporation
Section 7 Dredge Sites

Dredge Site # Mile Point Town/County	Dredging Volume (C.Y.)	*Type of Dredging (M or H)	Intermediate Disposal Site and Method	USACE Conditions on Dredge Site	Final Disposal Site (UDS or other site)	USACE Conditions on UDS Sites			
						UDS [last used] (insp. date)	State/Fed Wetlands Identified	SCS Soils	UDS Special Conditions
7-35B-7D 313.0-314.1 Reynales Basin/ Niagara	15,000	M	HOL		UDS 7-8	UDS 7-8 [1999]	UDS Site authorized and used under 1994 USACE permit		See Special Condition 2
7-38.5-D 321.5-321.5 Lockport/ Niagara	15,000	M M	HOL HOL		UDS 7-8 UDS 7-9	UDS 7-8 [1999]	UDS Site authorized and used under 1994 USACE permit		See Special Condition 2
						UDS 7-9 [1987]	No mapped NWI and State wetlands	CFL RaB	See Special Conditions 2 and 4
7-39-7E 325.5-325.7 Pendleton/ Niagara	9,000	M	HOL		UDS 7-9	UDS 7-9 [1987]	No mapped NWI and State wetlands	CFL RaB	See Special Conditions 2 and 4
7-40-79 326.5-328.2 Pendleton/ Niagara	14,000	H			UDS 7-9	UDS 7-9 [1987]	No mapped NWI and State wetlands	CFL RaB	See Special Conditions 2 and 4
7-43-712 332.0-334.2 Pendleton-Amherst/ Niagara-Erie	12,000	H			UDS 7-12	UDS 7-12 [1989]	No mapped NWI and State wetlands	Dp RaA Sw W	See Special Conditions 2 and 4

General Conditions (FOR ALL DREDGE SITES):

General Condition 1: Clarification and/or modification of fish spawning date restrictions may be added during review of the proposed dredge plan submitted each year.

General Condition 2: No filling/spoiling of dredged material shall be placed in federally designated areas.

Special Conditions:

Dredge Site Conditions:

Special Condition 1: EPA Inland Testing procedure required

UDS Site Conditions:

Special Condition 2: The outer berms and spillbox need to be identified with GPS and submitted to USACE for authorization

Special Condition 3: Wetland delineation is required within the UDS area.

Special Condition 4: USACE site inspection required (other conditions may apply).

Special Condition 5: NYSDEC consultation required.

*Notations: M=Mechanical, H=Hydraulic, UDS=Upland Disposal Site, HOL=Hydraulic Offloader, Lk=Lock, WDG=Wet Dump Ground, BU=Beneficial Use

New York State Canal Corporation
Section 7 Dredge Sites

Dredge Site # Mile Point Town/County	Dredging Volume (C.Y.)	*Type of Dredging (M or H)	Intermediate Disposal Site and Method	USACE Conditions on Dredge Site	Final Disposal Site (UDS or other site)	USACE Conditions on UDS Sites			
						UDS [last used] (insp. date)	State/Fed Wetlands Identified	SCS Soils	UDS Special Conditions
7-47-7E 338.0-339.0 N. Tonawanda/ Niagara	20,000	M M	7-43-712 HOL	See Special Condition 1: Inland Testing Manual requirements required for USACE approval of Intermediate wet dump site 7-43-712	UDS 7-12 UDS 7-12	UDS 7-12 [1989]	No mapped NWI and State wetlands	Dp RaA Sw W	See Special Conditions 2 and 4

NYSCC Proposed Dredge Permit
Processing No. 2004-01156
Sheet No. 170 of 210

General Conditions (FOR ALL DREDGE SITES):

General Condition 1: Clarification and/or modification of fish spawning date restrictions may be added during review of the proposed dredge plan submitted each year.

General Condition 2: No filling/spoiling of dredged material shall be placed in federally designated areas.

Special Conditions:

Dredge Site Conditions:

Special Condition 1: EPA Inland Testing procedure required

UDS Site Conditions:

Special Condition 2: The outer berms and spillbox need to be identified with GPS and submitted to USACE for authorization

Special Condition 3: Wetland delineation is required within the UDS area.

Special Condition 4: USACE site inspection required (other conditions may apply).

Special Condition 5: NYSDEC consultation required.

*Notations: M=Mechanical, H=Hydraulic, UDS=Upland Disposal Site, HOL=Hydraulic Offloader, Lk=Lock, WDG=Wet Dump Ground, BU=Beneficial Use

D/Er-22b

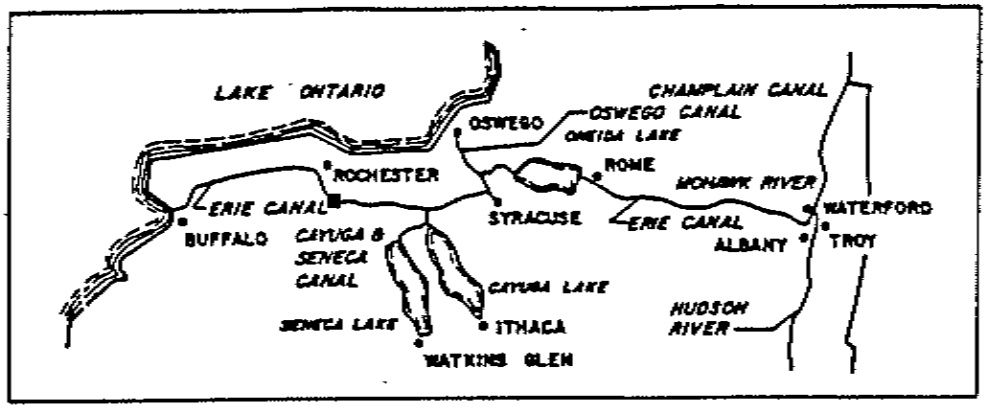

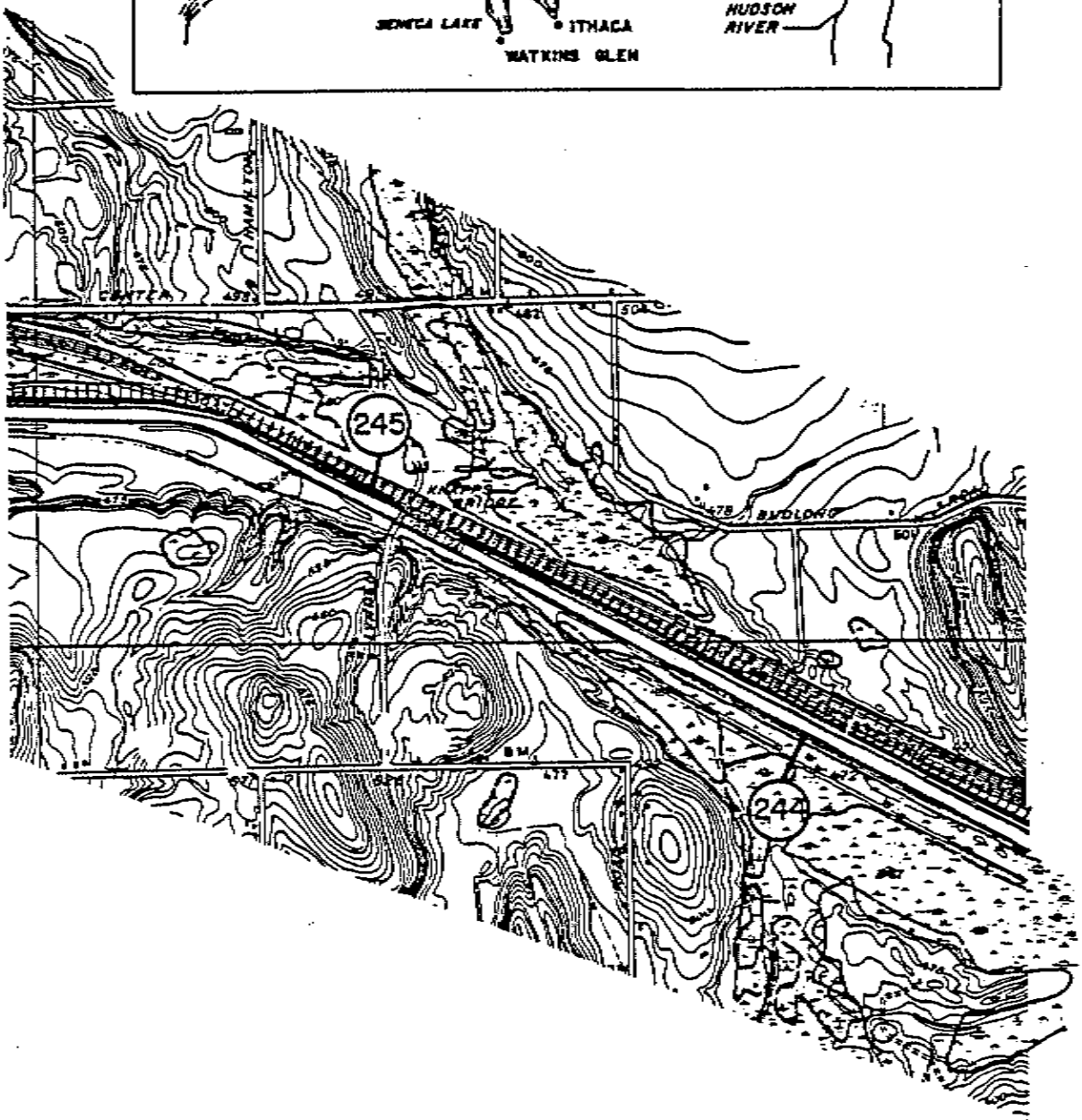

CLASS B — CLASS C

LANDCUT

NEW YORK STATE BARGE CANAL

ERIE CANAL

REGION 04 SECTION 07

RIVER MILE 250 TO 244

NYSCC Proposed Dredge Permit
Processing No. 2004-01156
Sheet No. 171 of 216

FEET 0 1900 3800 5700

MILES 0 1/2 1

D/Er-22a

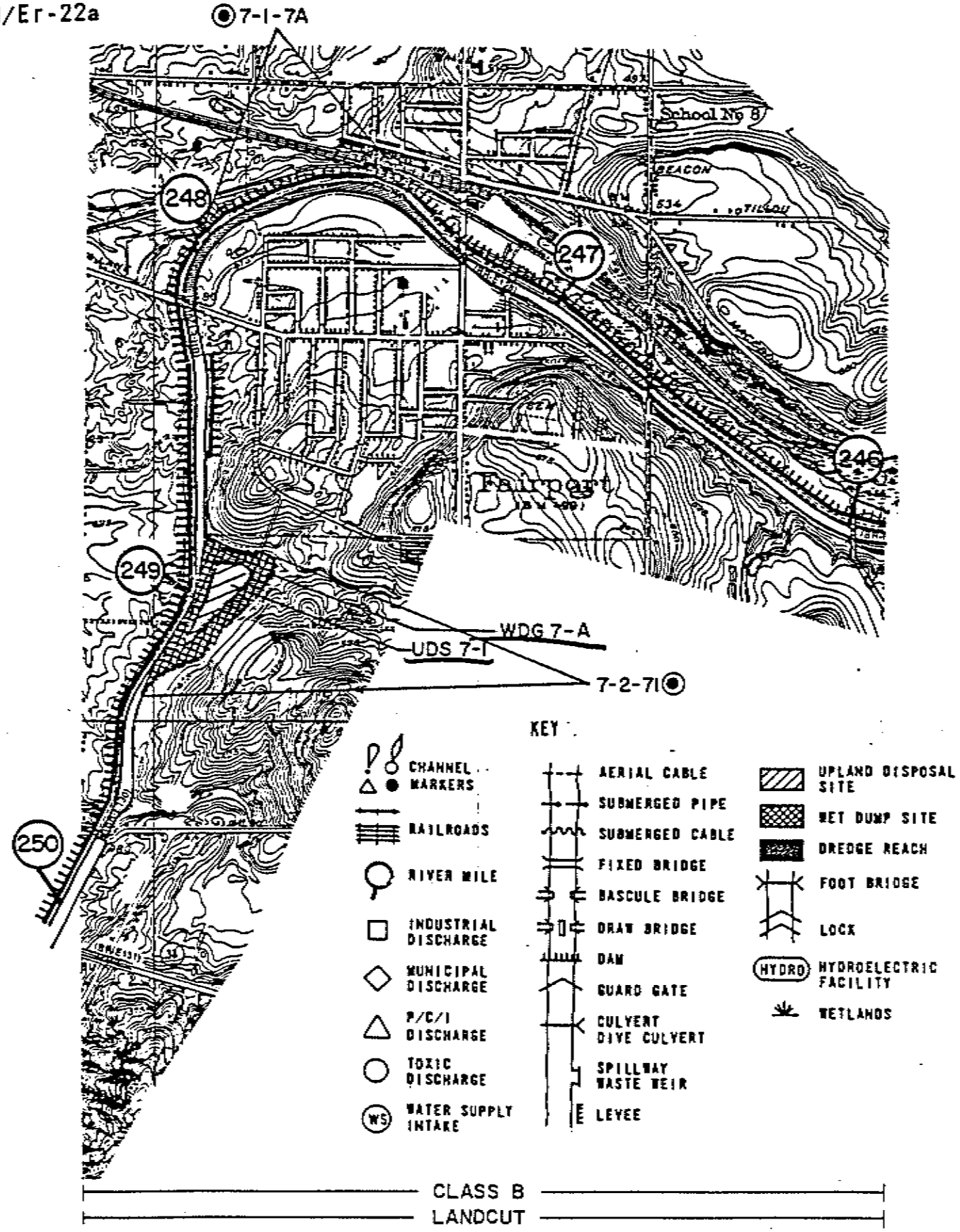

NYSCC Proposed Dredge Permit
Processing No. 2004-01156
Sheet No. 172 of 210

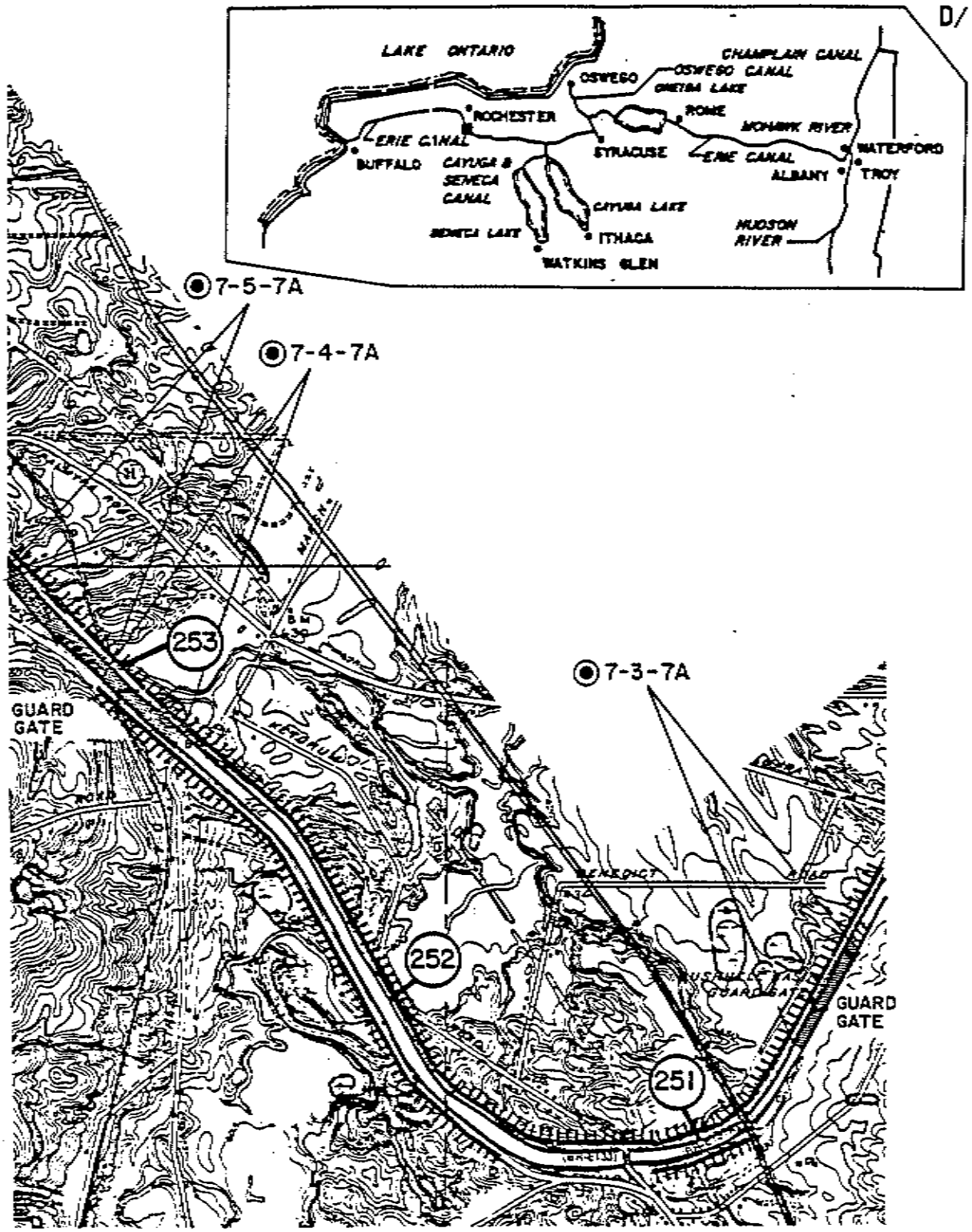

NEW YORK STATE BARGE CANAL

ERIE CANAL

REGION 04 SECTION 07

RIVER MILE 256 TO 251

FEET 0 1900 3800 5700

MILES 0 1/2 1

NYSCC Proposed Dredge Permit
Processing No. 2004-01156
Sheet No. 173 of 210

D/Er-21a

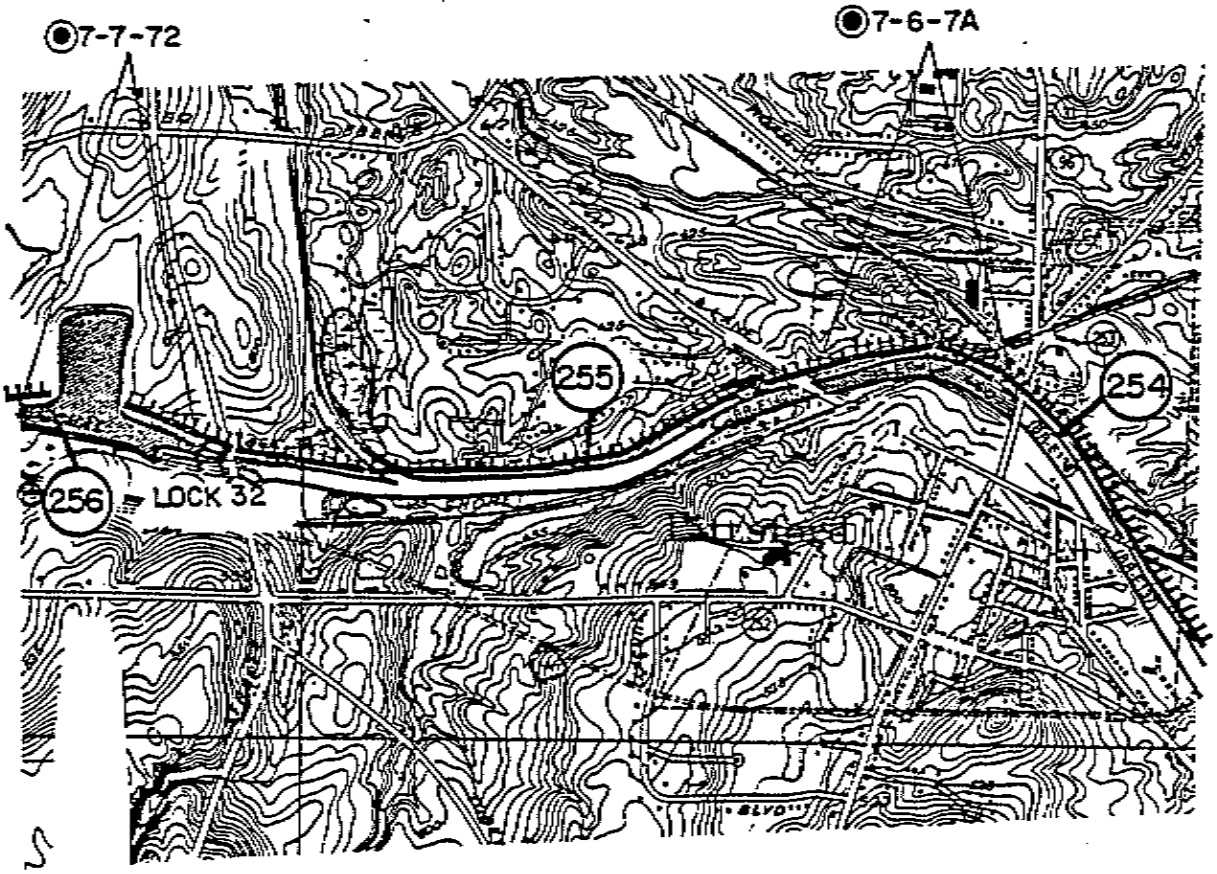

CLASS B

LANDCUT

KEY

- CHANNEL MARKERS
- RAILROADS
- RIVER MILE
- INDUSTRIAL DISCHARGE
- MUNICIPAL DISCHARGE
- P/C/I DISCHARGE
- TOXIC DISCHARGE
- WATER SUPPLY INTAKE
- HYDROELECTRIC FACILITY
- WETLANDS
- AERIAL CABLE
- SUBMERGED PIPE
- SUBMERGED CABLE
- FIXED BRIDGE
- BASCULE BRIDGE
- DRAW BRIDGE
- DAM
- GUARD GATE
- CULVERT DIVE CULVERT
- SPILLWAY WASTE WEIR
- LEVEE
- UPLAND DISPOSAL SITE
- WET DUMP SITE
- DREDGE REACH
- FOOT BRIDGE
- LOCK

NYSCC Proposed Dredge Permit
Processing No. 2004-01156
Sheet No. 174 of 210

KEY

CHANNEL MARKERS
RAILROADS
RIVER MILE
INDUSTRIAL DISCHARGE
MUNICIPAL DISCHARGE
P/C/I DISCHARGE
TOXIC DISCHARGE
WS WATER SUPPLY INTAKE
HYDRO HYDROELECTRIC FACILITY
WETLANDS

AERIAL CABLE
SUBMERGED PIPE
SUBMERGED CABLE
FIXED BRIDGE
BASCULE BRIDGE
DRAW BRIDGE
DAM
GUARD GATE
CULVERT DIVE CULVERT
SPILLWAY WASTE WEIR
LEVEE
UPLAND DISPOSAL SITE
WET DUMP SITE
DREDGE REACH
FOOT BRIDGE
LOCK

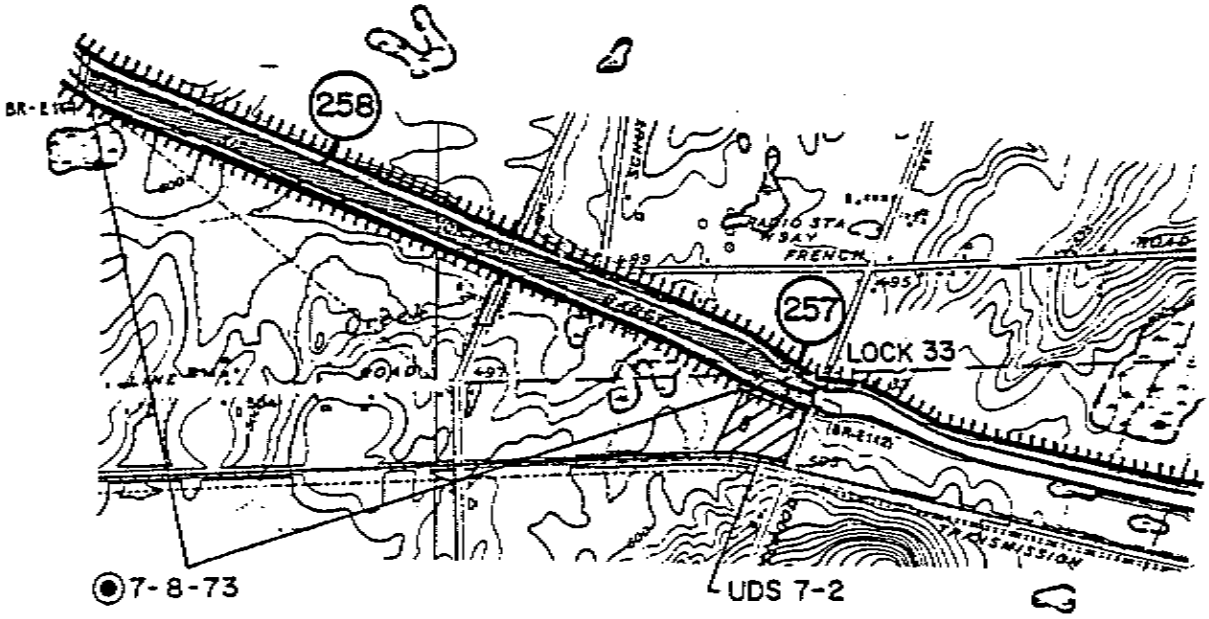

CLASS B
LANDCUT

NEW YORK STATE BARGE CANAL
ERIE CANAL
REGION 04 SECTION 07
RIVER MILE 261 TO 257

FEET 0 1900 3800 5700

NYSCC Proposed Dredge Permit
Processing No. 2004-01156
Sheet No. 175 of 210

D/Er-20a(r)

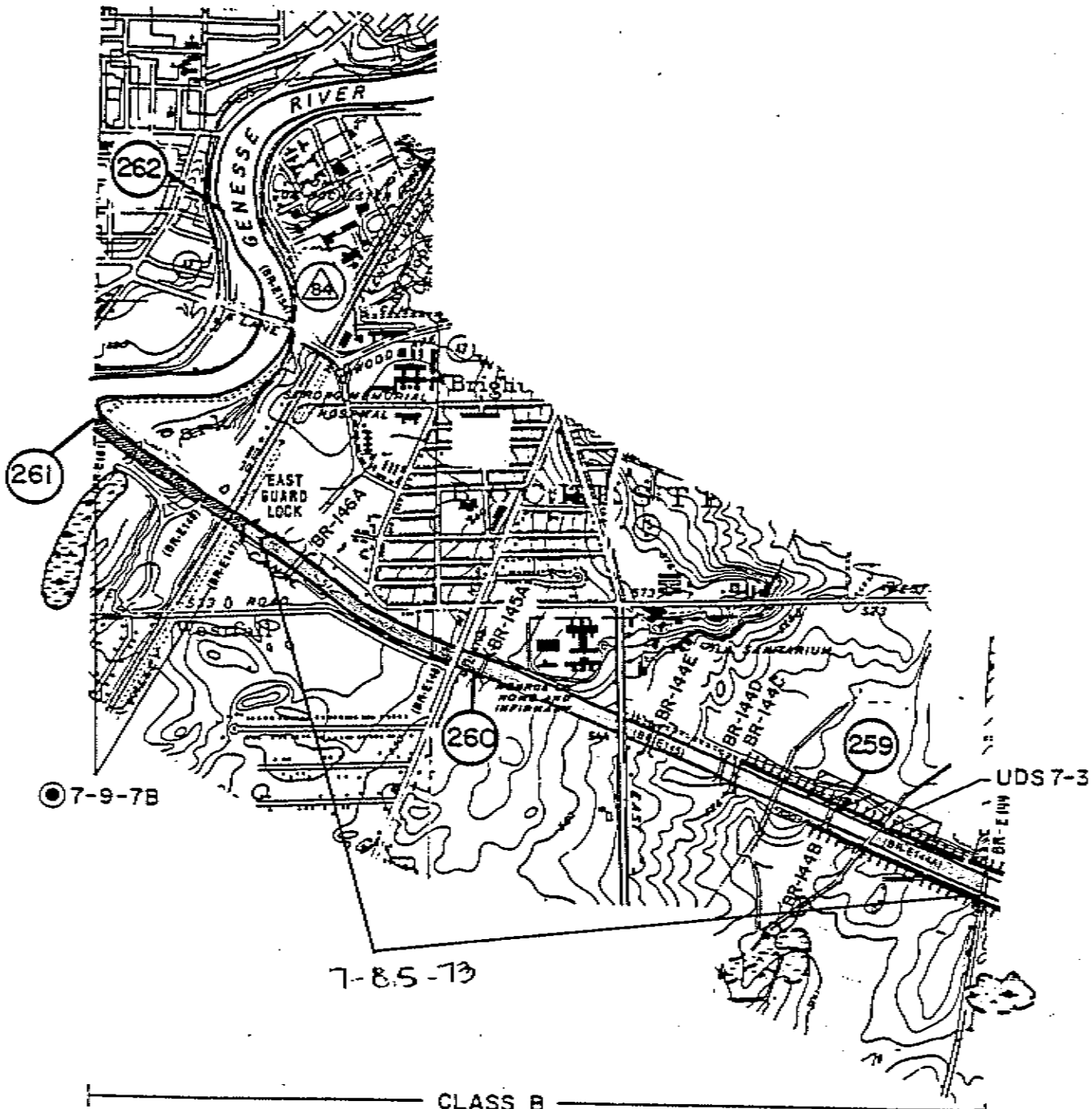

CLASS B

LANDCUT

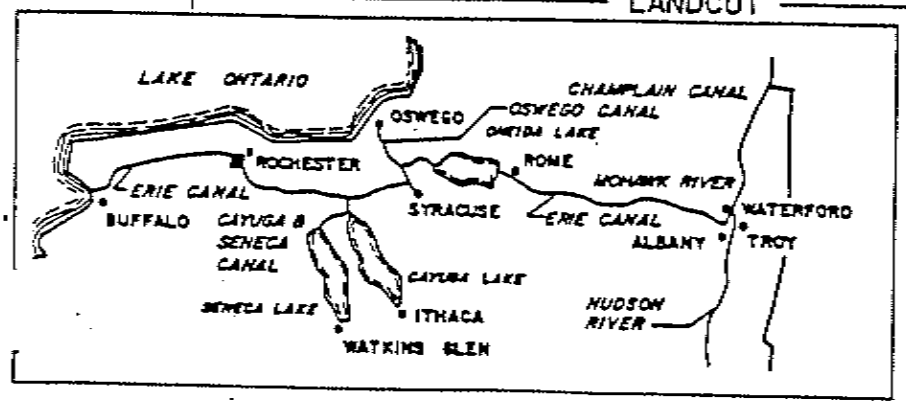

NYSCC Proposed Dredge Permit
Processing No. 2004-01156
Sheet No. 176 of 210

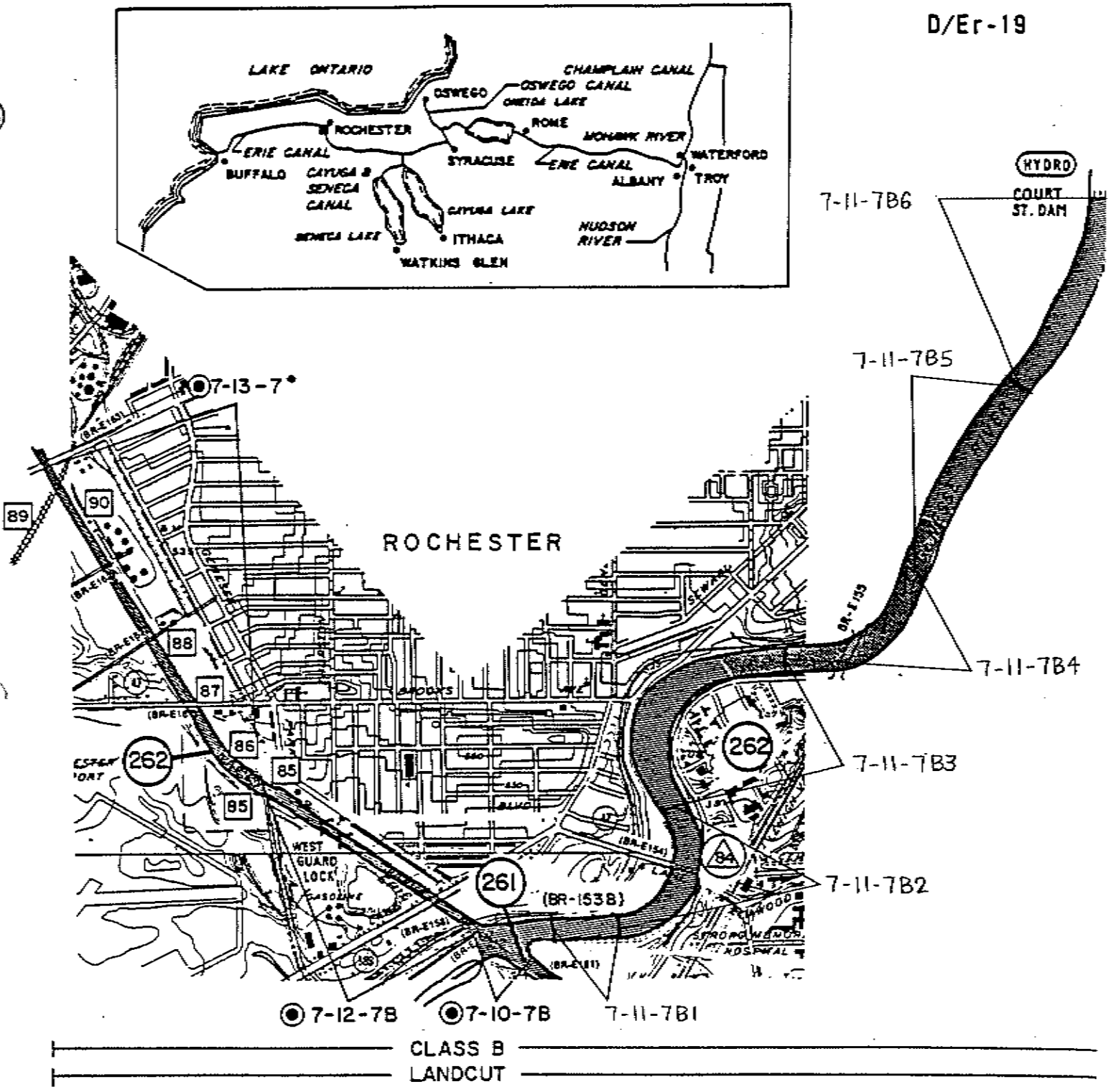

CLASS B

LANDCUT

NEW YORK STATE BARGE CANAL

ERIE CANAL

REGION .04 SECTION 07

RIVER MILE 262 TO 261

FEET 0 1900 3800 5700

MILES 0 1/2 1

NYSCC Proposed Dredge Permit
Processing No. 2004-01156
Sheet No. 122 of 210

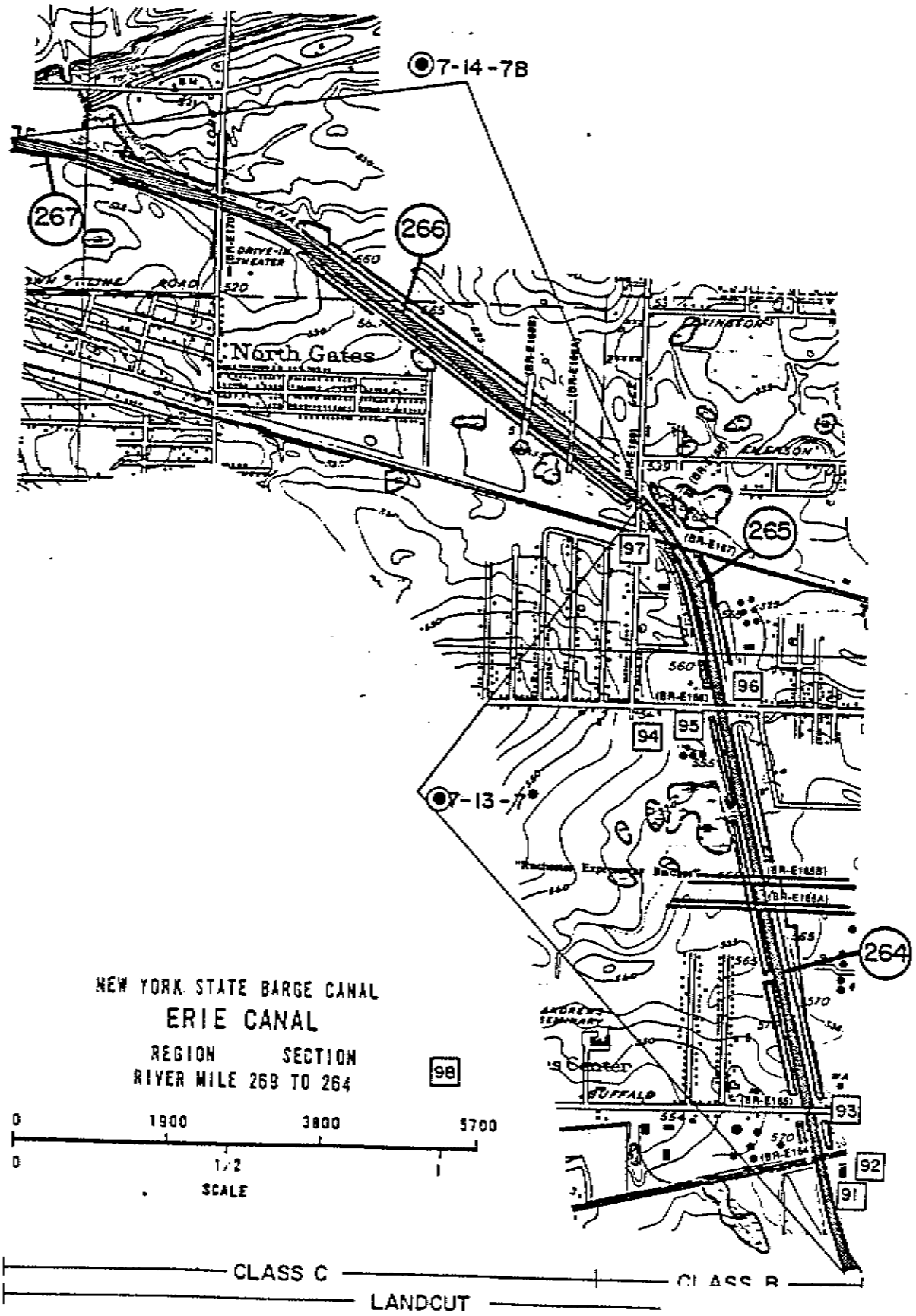

NYSCC Proposed Dredge Permit
Processing No. 2004-01156
Sheet No. 178 of 210

D/Er-18a

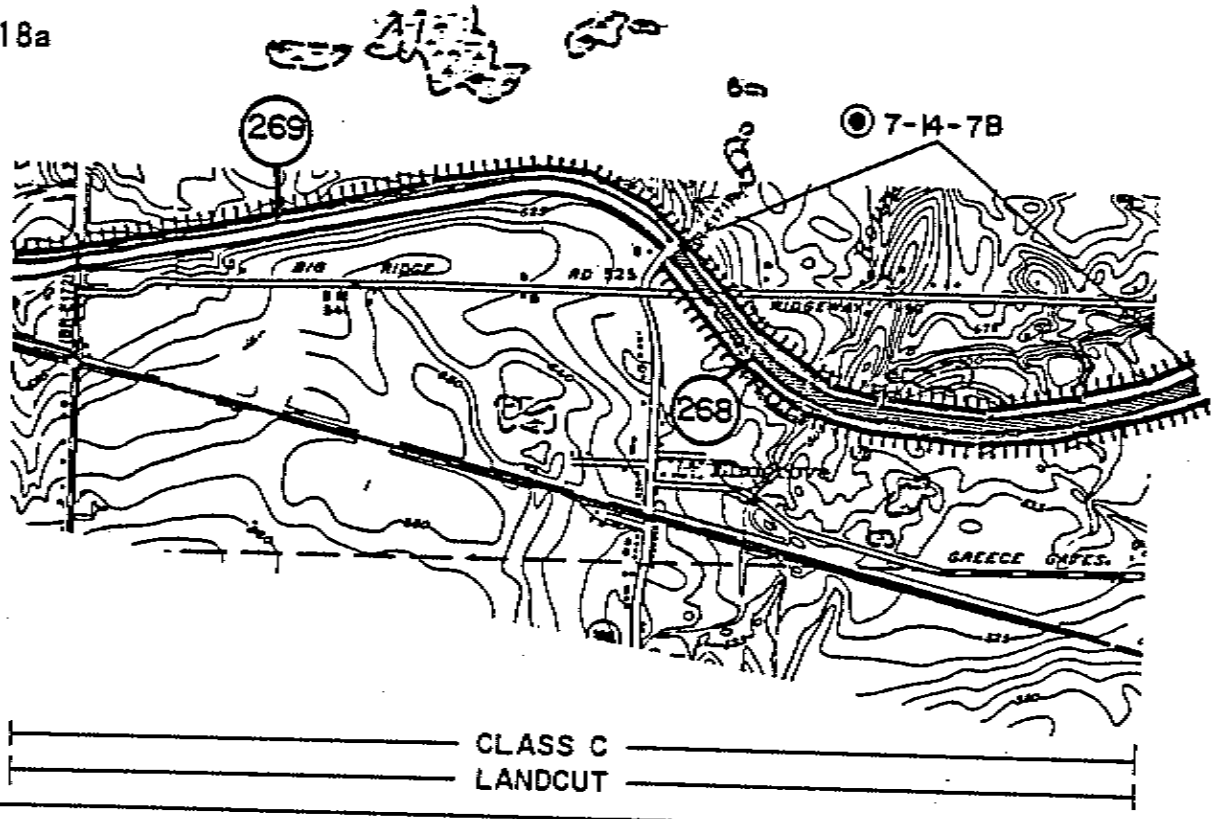

KEY

- CHANNEL MARKERS
- RAILROADS
- RIVER MILE
- INDUSTRIAL DISCHARGE
- MUNICIPAL DISCHARGE
- P/C/I DISCHARGE
- TOXIC DISCHARGE
- WATER SUPPLY INTAKE
- HYDROELECTRIC FACILITY
- WETLANDS
- FLAG TEST IN DREDGE REACH
- AERIAL CABLE
- SUBMERGED PIPE
- SUBMERGED CABLE
- FIXED BRIDGE
- BASCULE BRIDGE
- DRAW BRIDGE
- DAM
- GUARD GATE
- CULVERT DIVE CULVERT
- SPILLWAY WASTE WEIR
- LEVEE
- UPLAND DISPOSAL SITE
- WET DUMP SITE
- DREDGE REACH
- FOOT BRIDGE
- LOCK

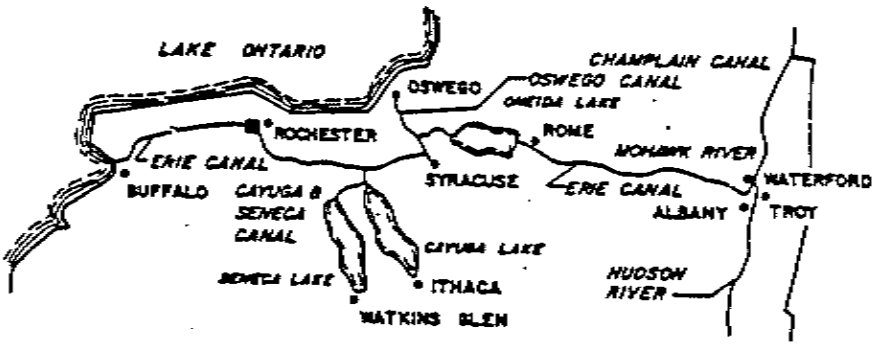

NYSCC Proposed Dredge Permit
Processing No. 2004-01156
Sheet No. 172 of 210

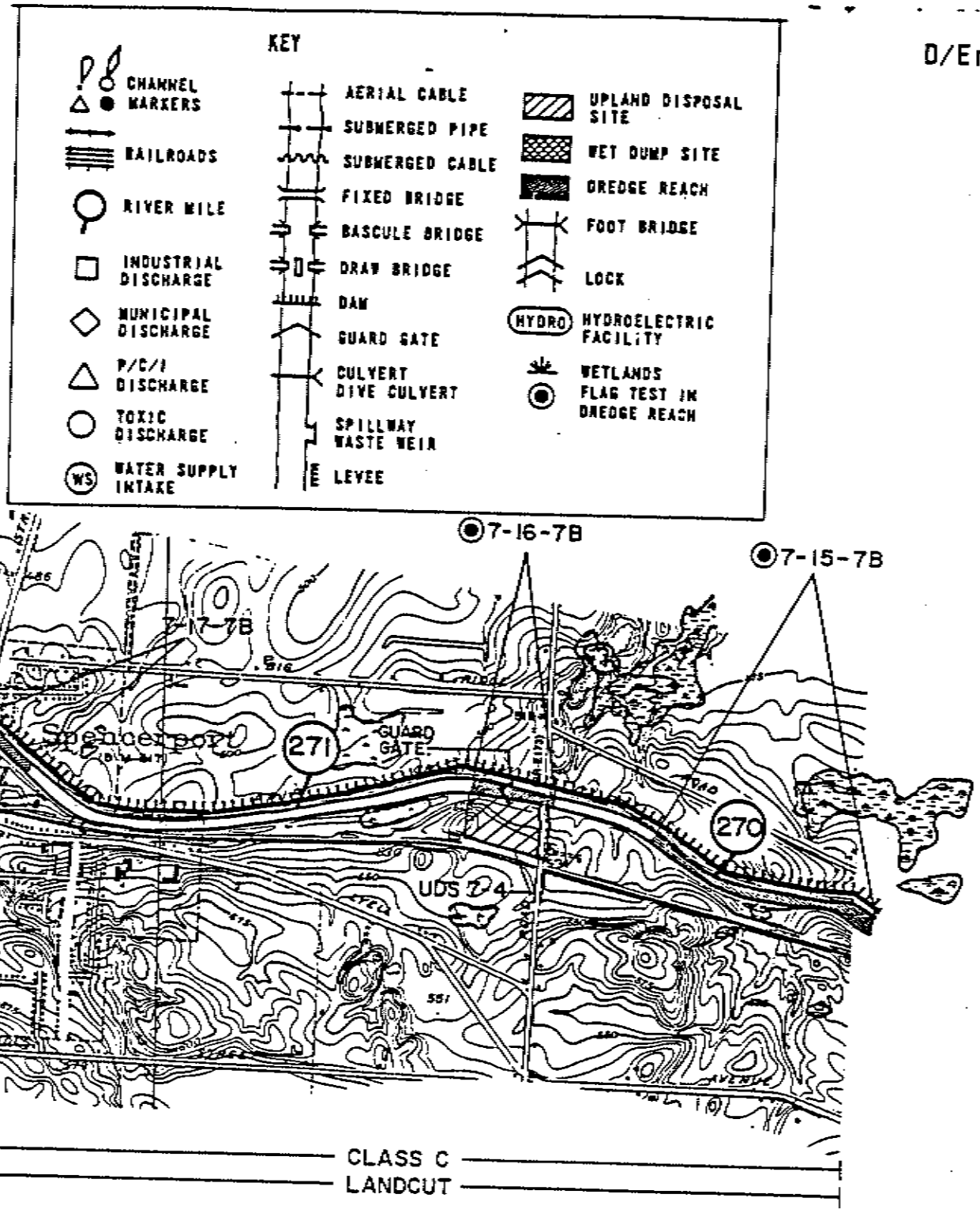

NEW YORK STATE BARGE CANAL
ERIE CANAL
REGION 04 SECTION 07
RIVER MILE 274 TO 270

FEET 0 1900 3800 5700
MILES 0 1/2 1

NYSCC Proposed Dredge Permit
Processing No. 2004-01156
Sheet No. 180 of 210

D/Er-17a

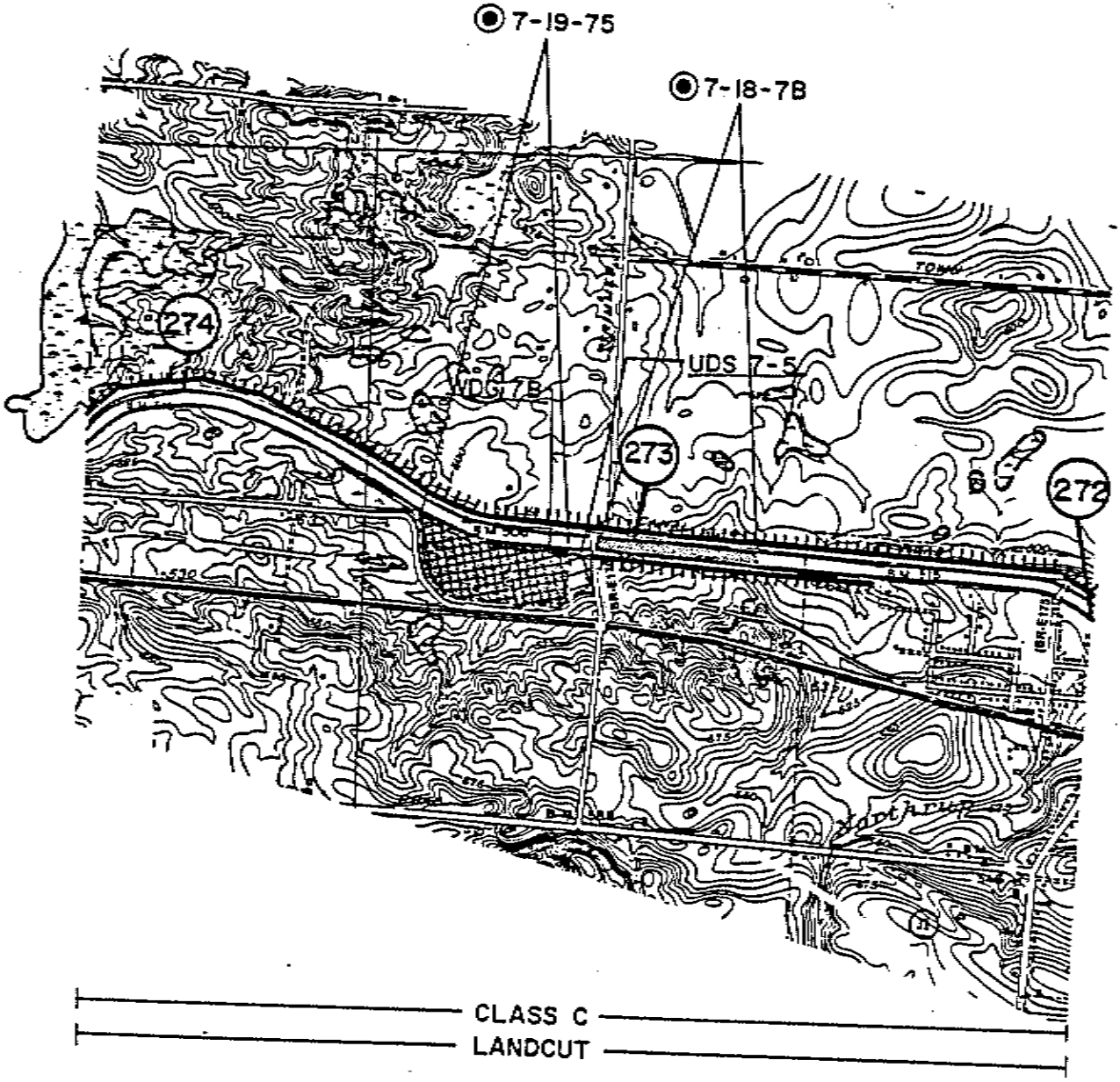

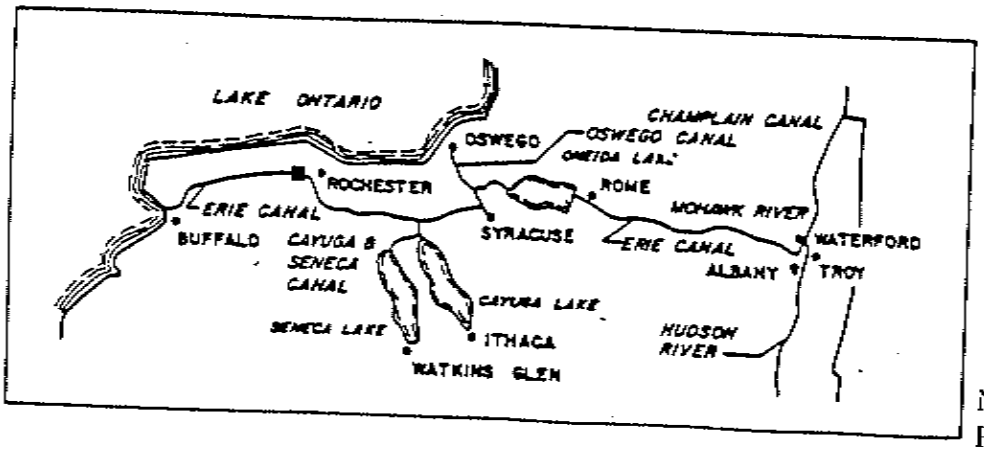

NYSCC Proposed Dredge Permit
Processing No. 2004-01156
Sheet No. 181 of 210

D/Er-16b

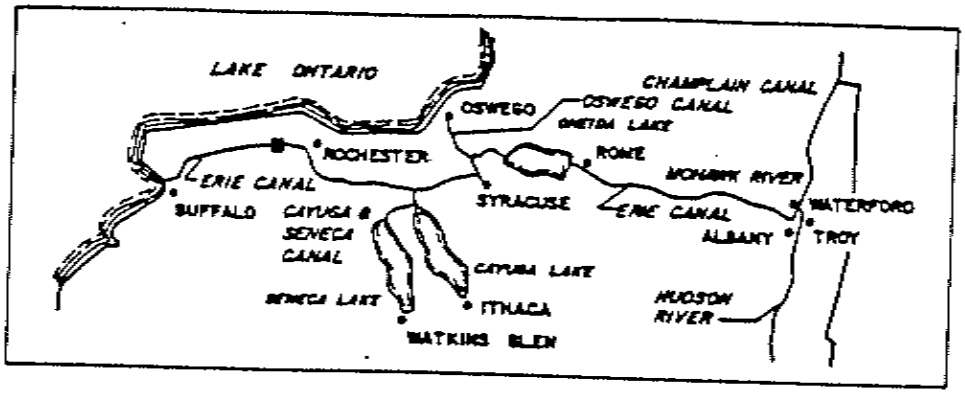

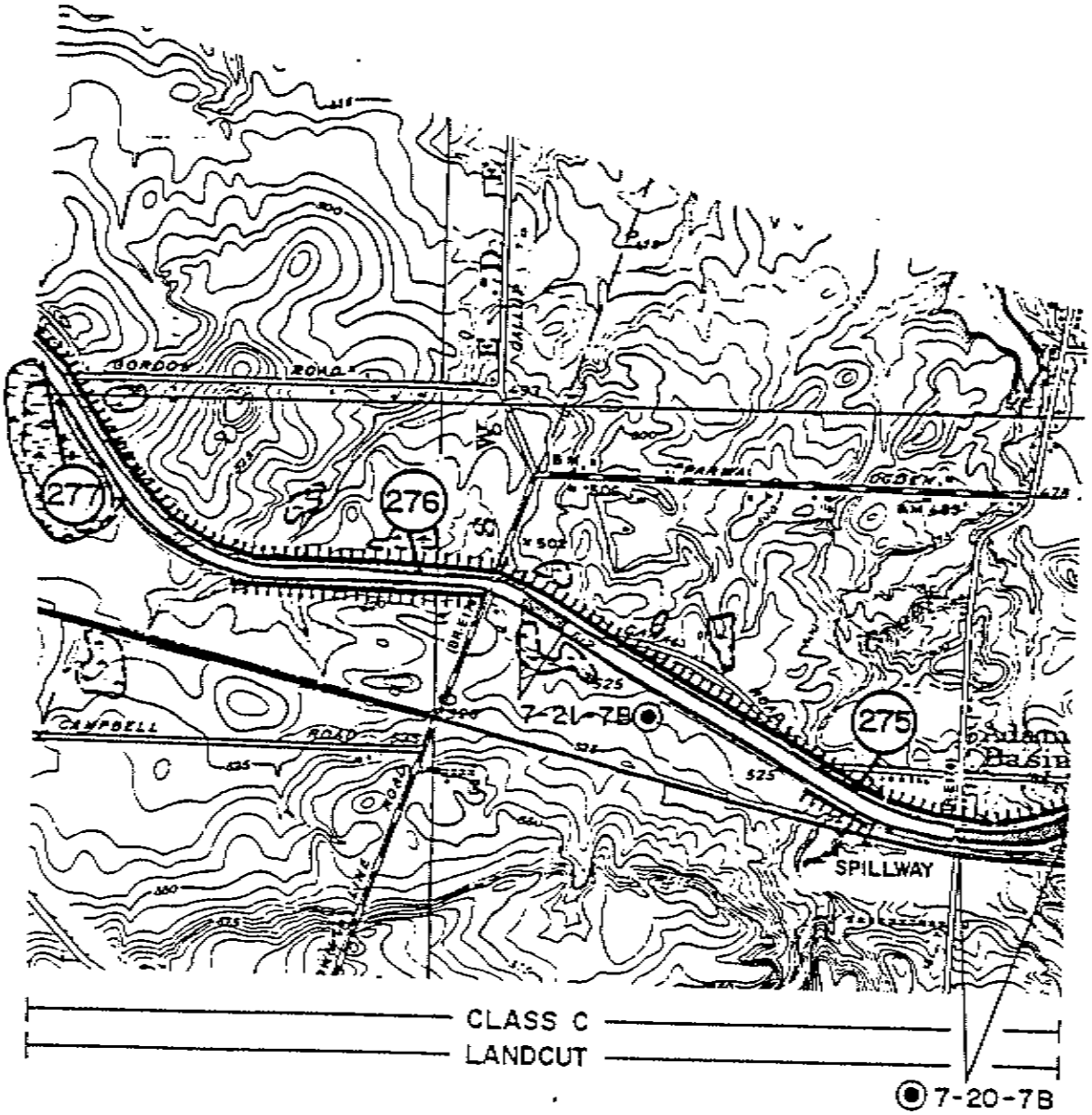

NEW YORK STATE BARGE CANAL

ERIE CANAL

REGION 04 SECTION 07

RIVER MILE 279 TO 275

FEET 0 1900 3800 5700

MILES 0 1/2 1

NYSCC Proposed Dredge Permit
Processing No. 2004-01156
Sheet No. 182 of 210

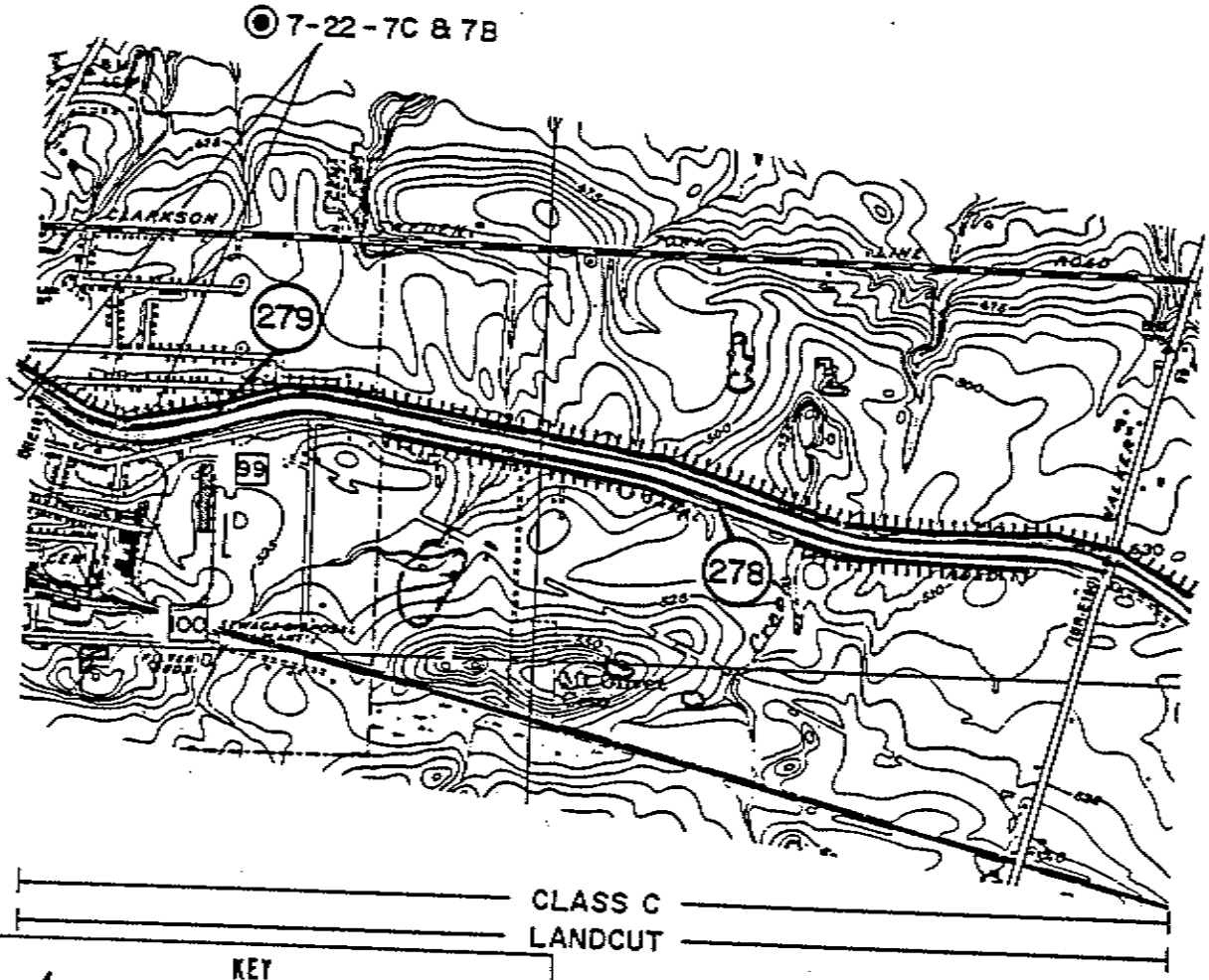

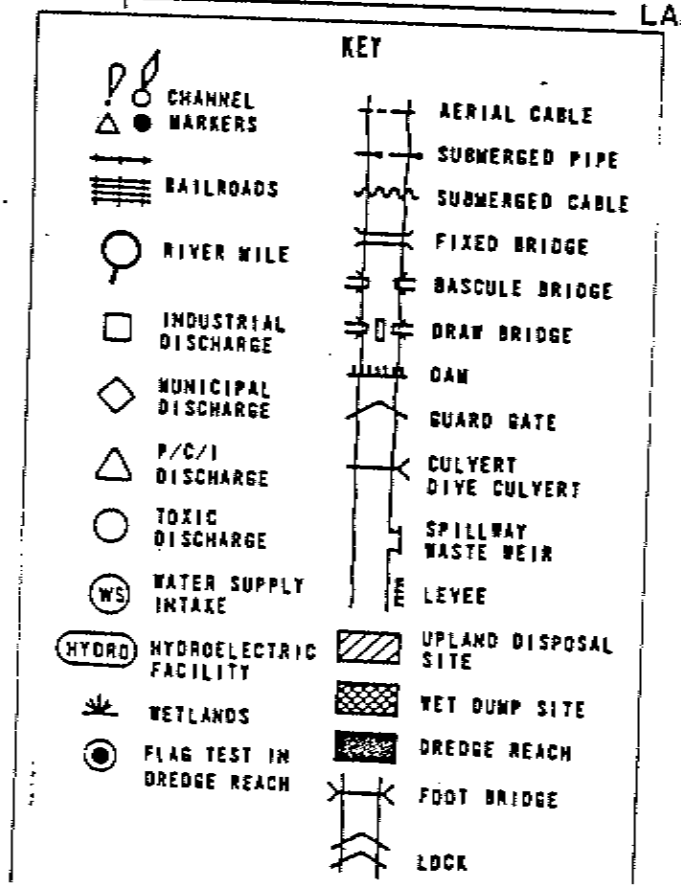

NYSCC Proposed Dredge Permit
Processing No. 2004-01156
Sheet No. 183 of 210

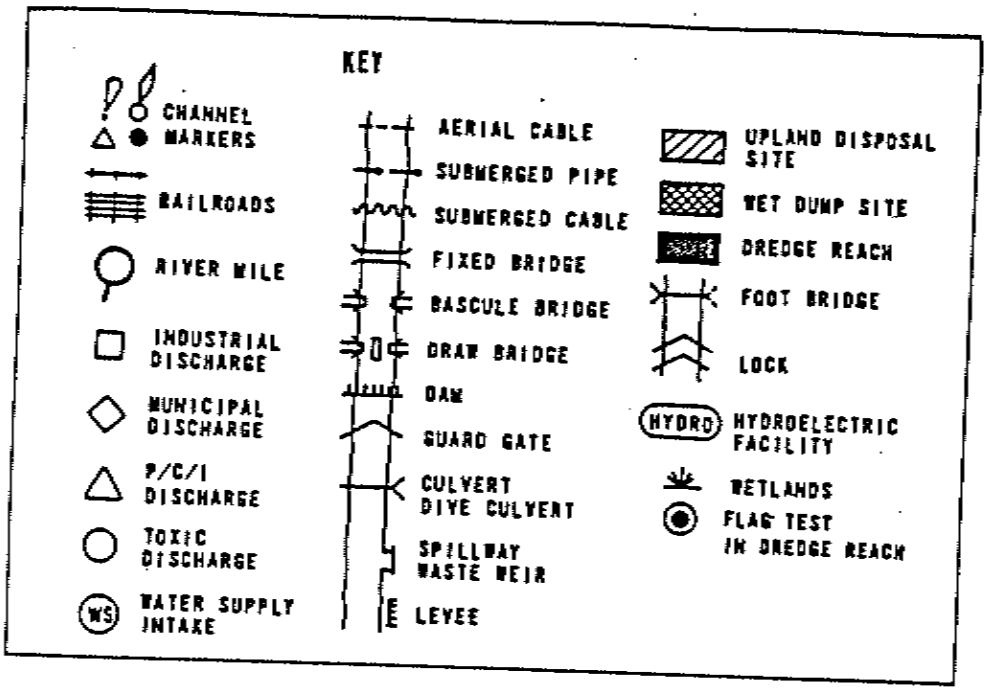

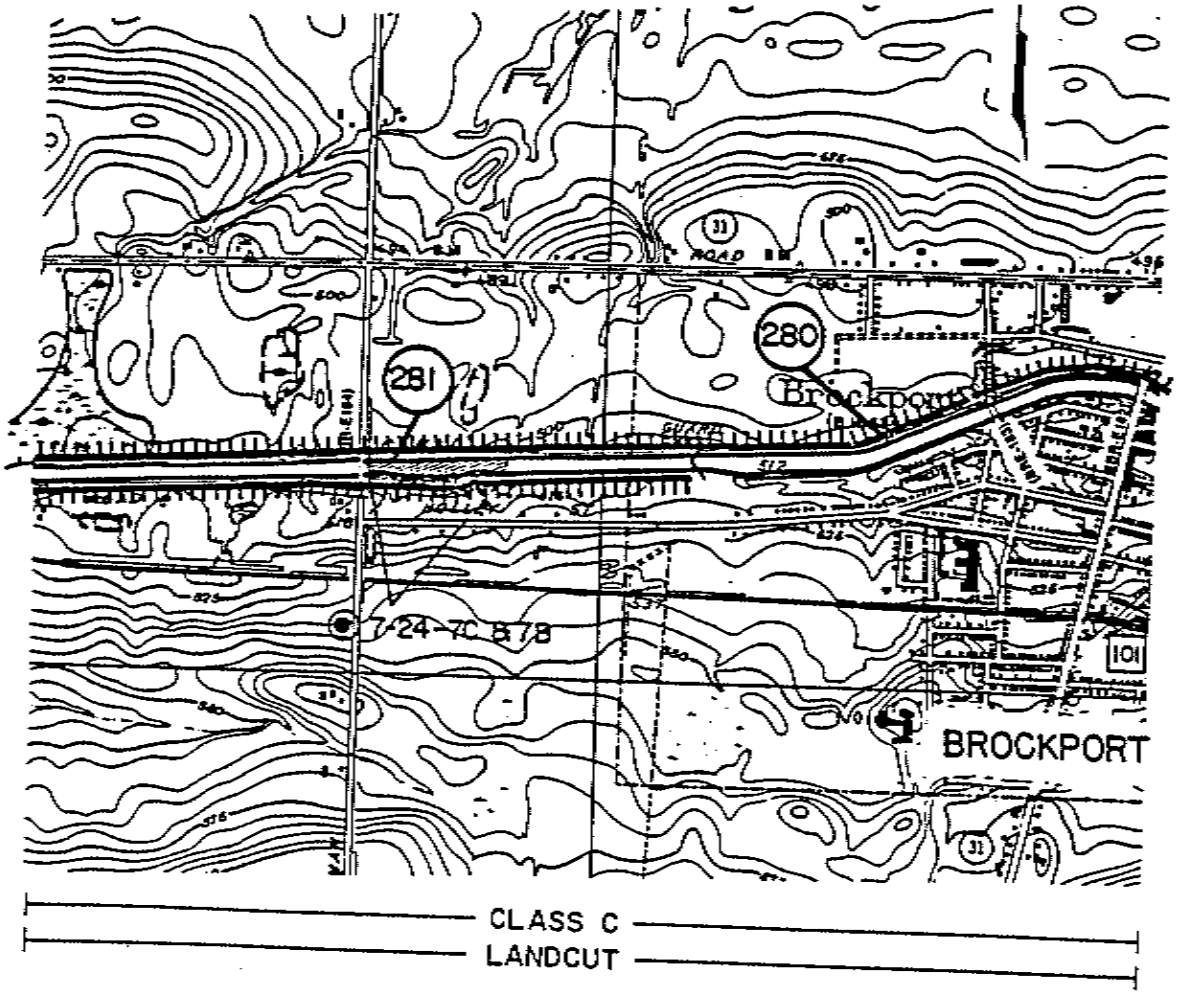

NEW YORK STATE BARGE CANAL
ERIE CANAL
REGION 04 SECTION 07
RIVER MILE 284 TO 280

FEET 0 1900 3800 5700
MILES 0 1/2 1

NYSCC Proposed Dredge Permit
Processing No. 2004-01156
Sheet No. 184 of 210

D/Er-15a

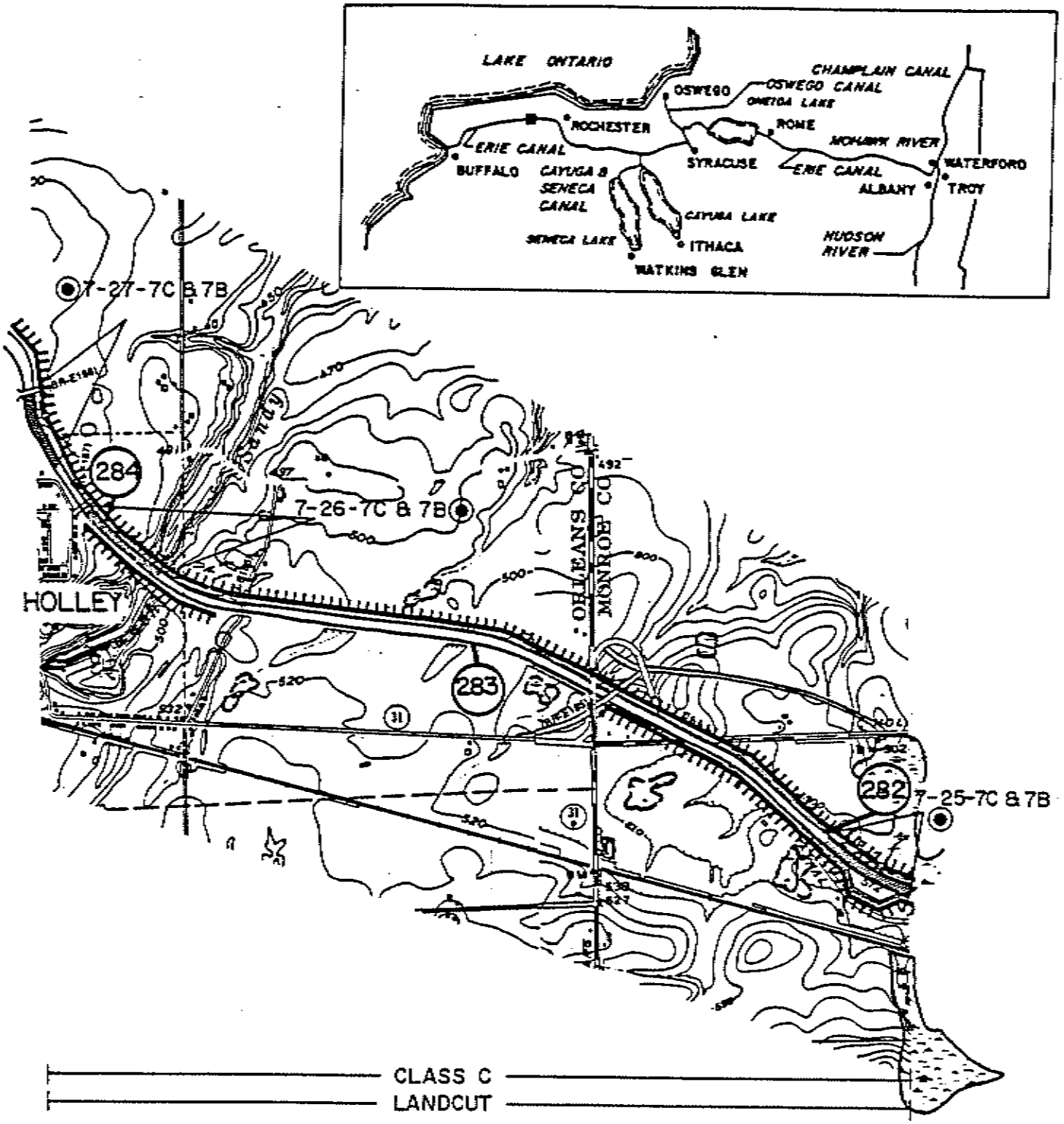

NYSCC Proposed Dredge Permit
Processing No. 2004-01156
Sheet No. 185 of 210

D/Er-14b

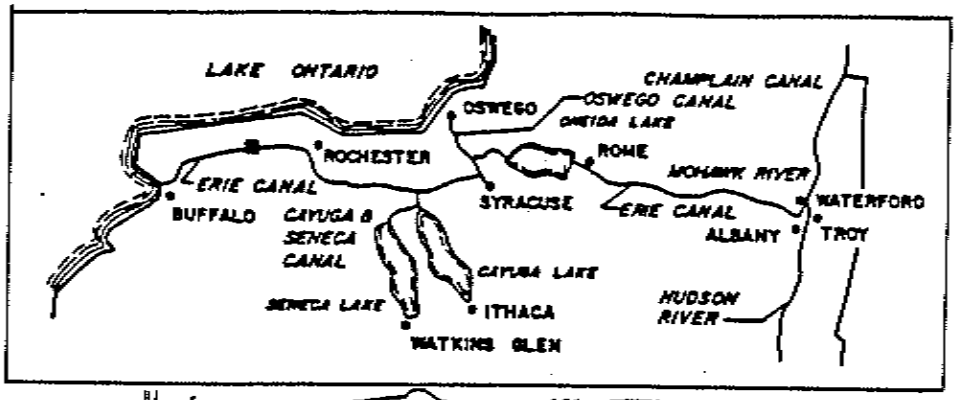

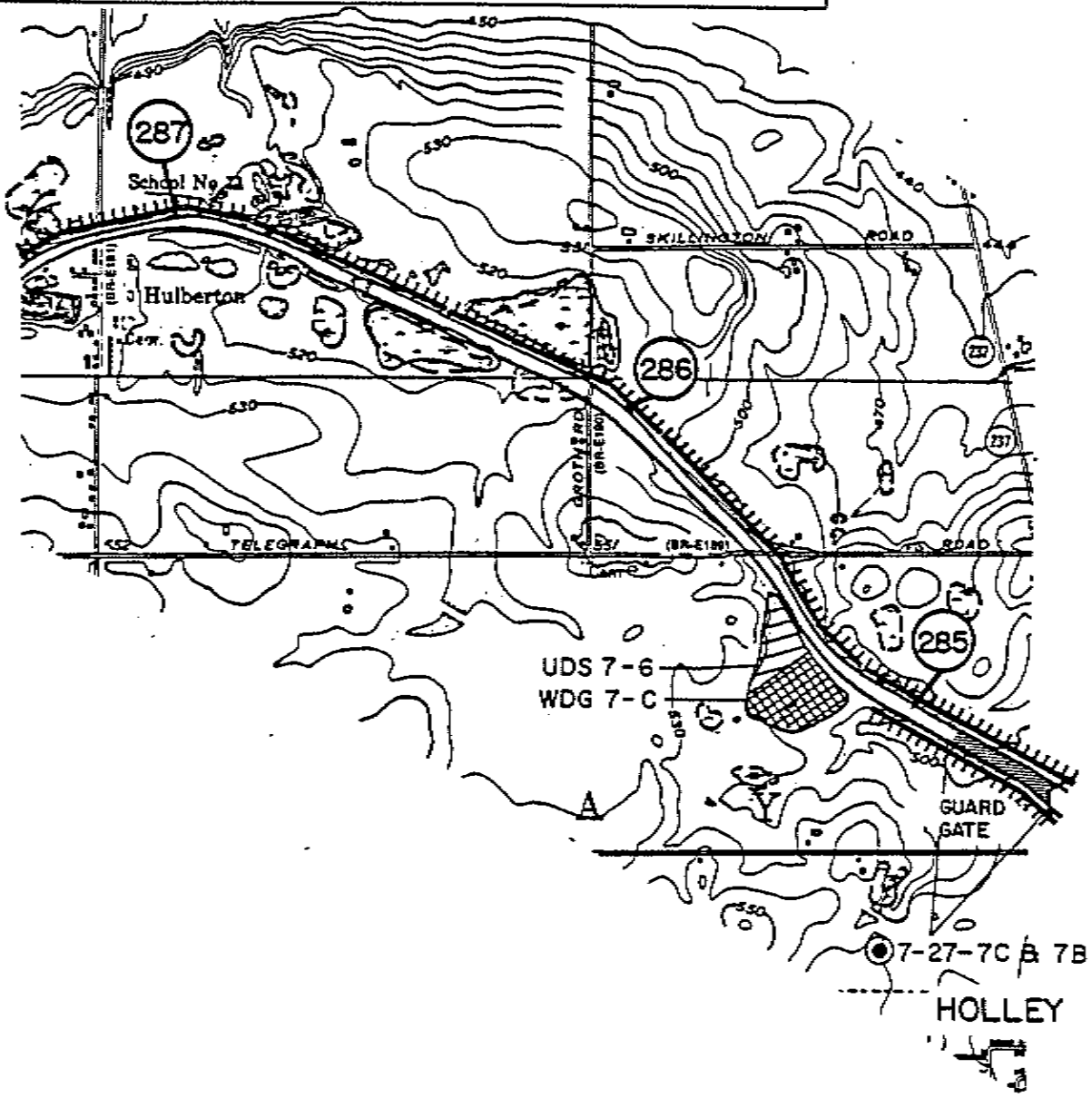

CLASS C
LANDCUT

NEW YORK STATE BARGE CANAL
ERIE CANAL
REGION 04 SECTION 07
RIVER MILE 289 TO 285

FEET 0 1900 3800 5700
MILES 0 1/2 1
SCALE

NYSCC Proposed Dredge Permit
Processing No. 2004-01156
Sheet No. 186 of 210

D/Er-14a

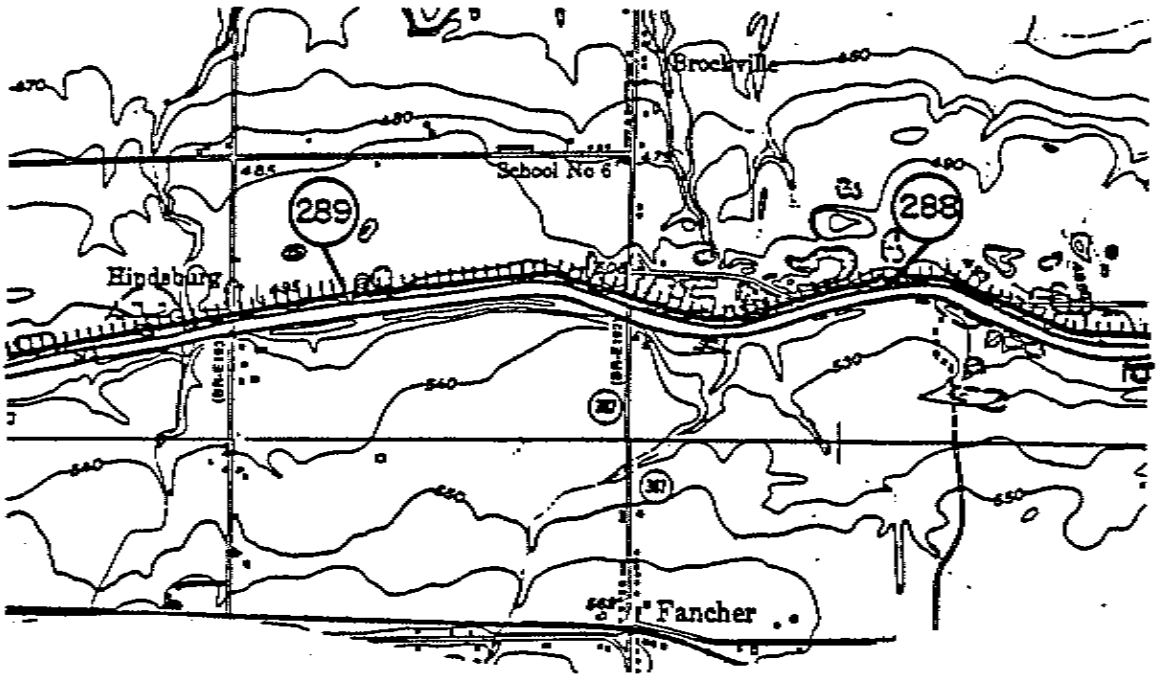



NYSCC Proposed Dredge Permit
Processing No. 2004-01156
Sheet No. 187 of 210

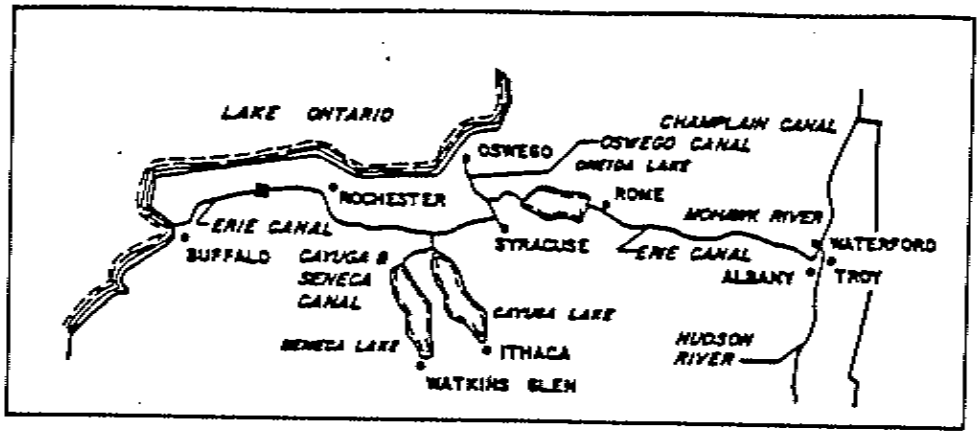

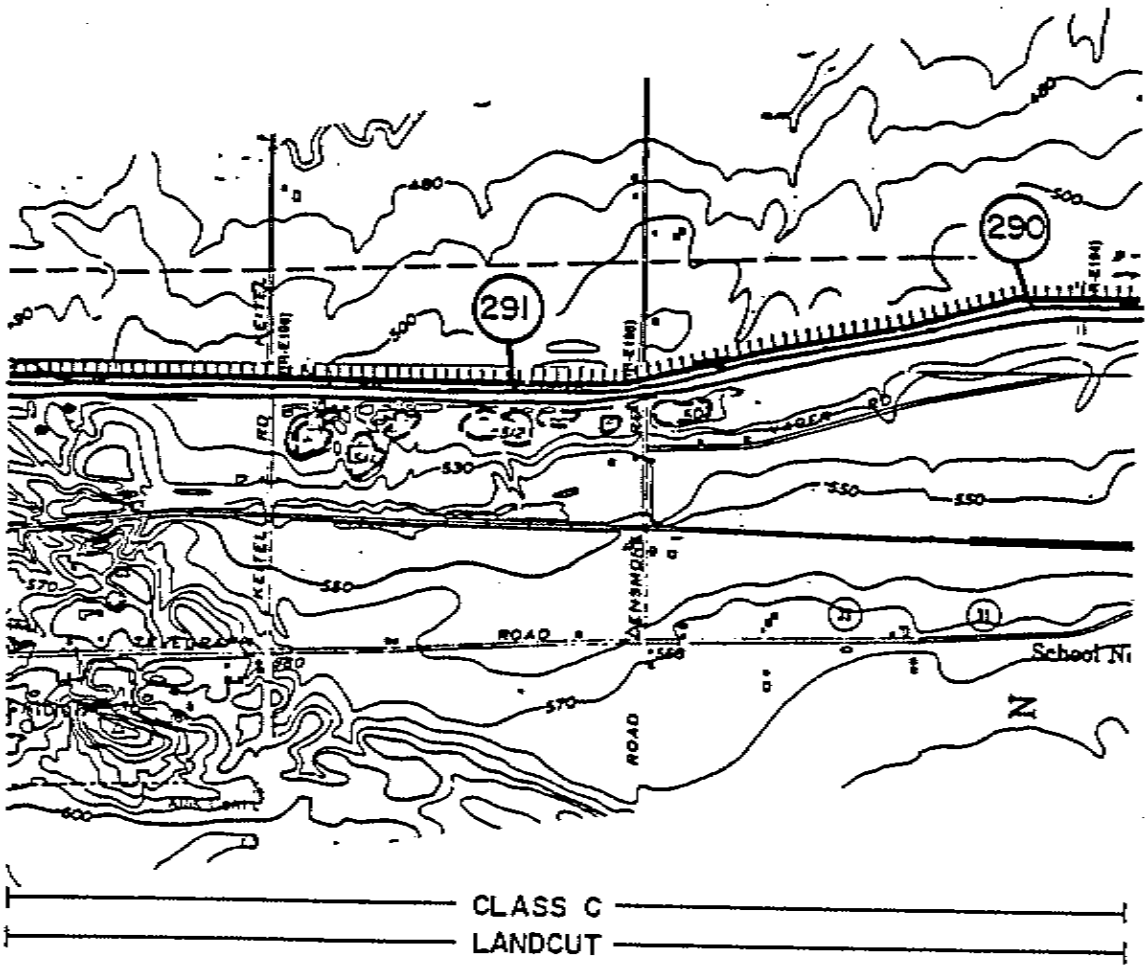

NEW YORK STATE BARGE CANAL

ERIE CANAL

REGION 04 SECTION 07

RIVER MILE 294 TO 290

FEET 0 1900 3800 5700

MILES 0 1/2 1

SCALE

NYSCC Proposed Dredge Permit
Processing No. 2004-01156
Sheet No. 188 of 216

D/Er-13a

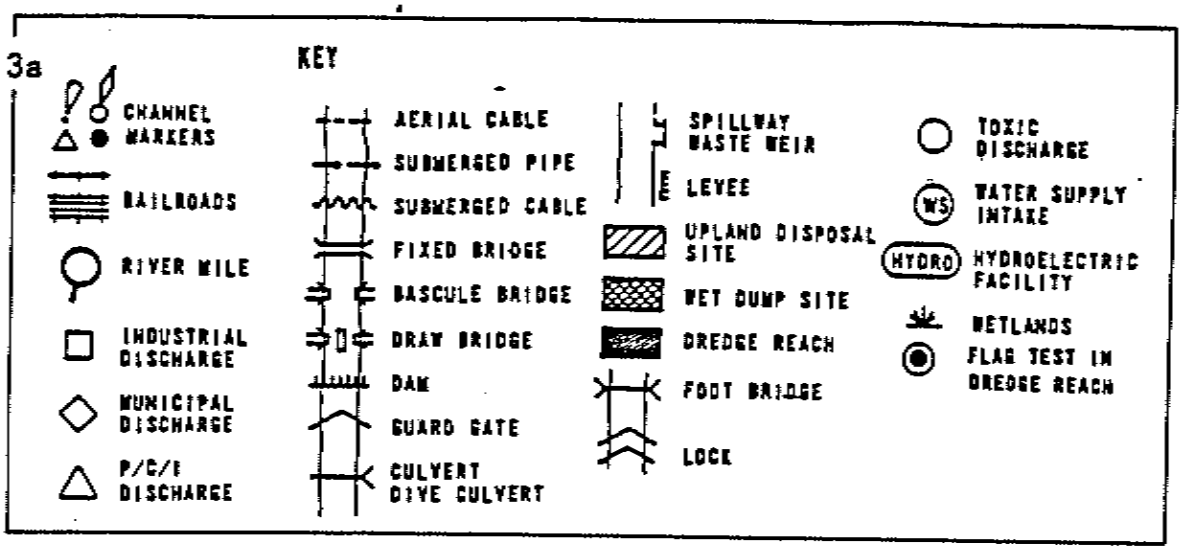

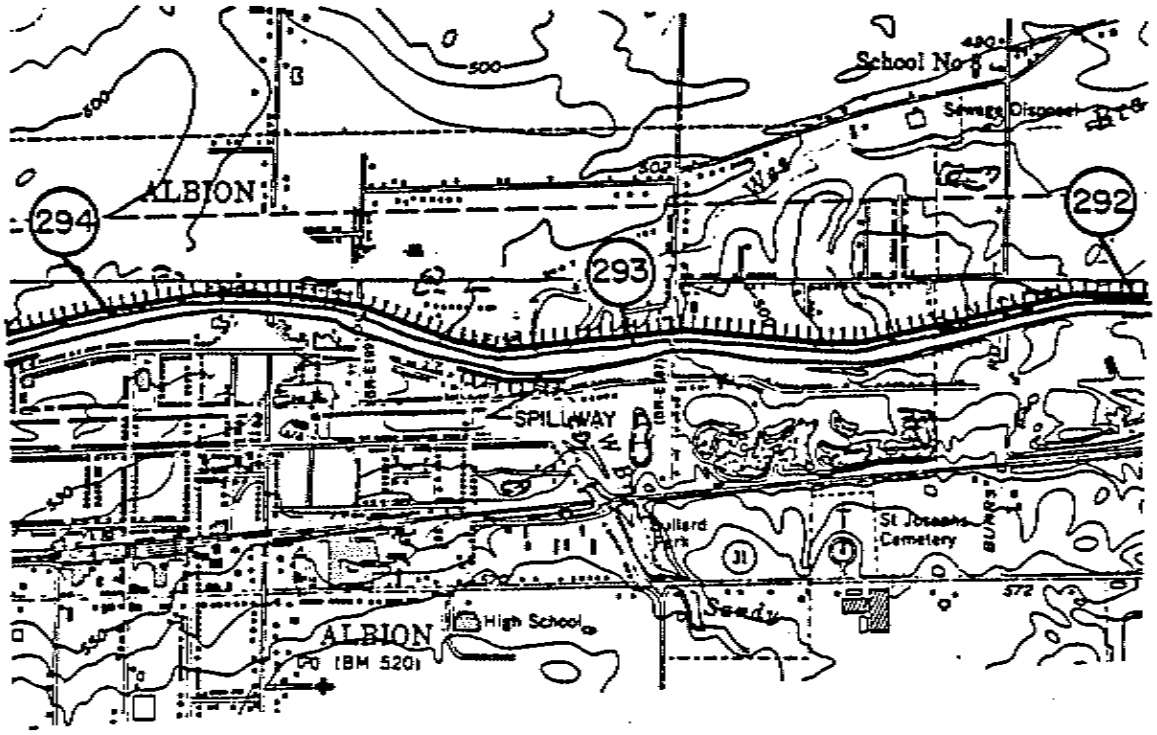

NYSCC Proposed Dredge Permit
Processing No. 2004-01156
Sheet No. 189 of 210

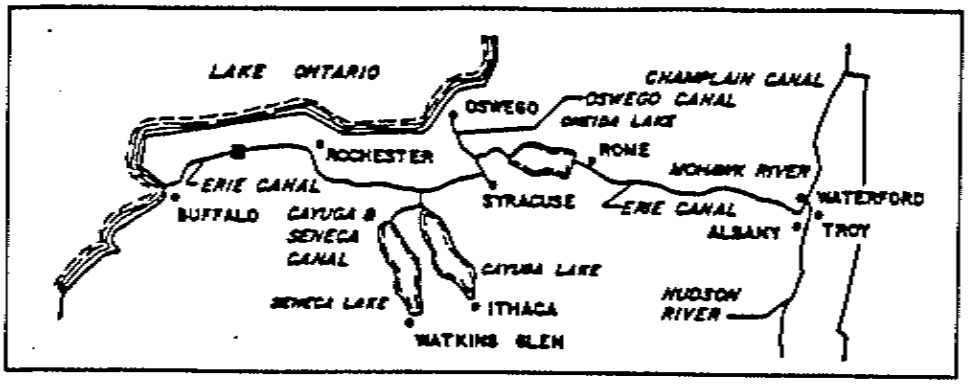

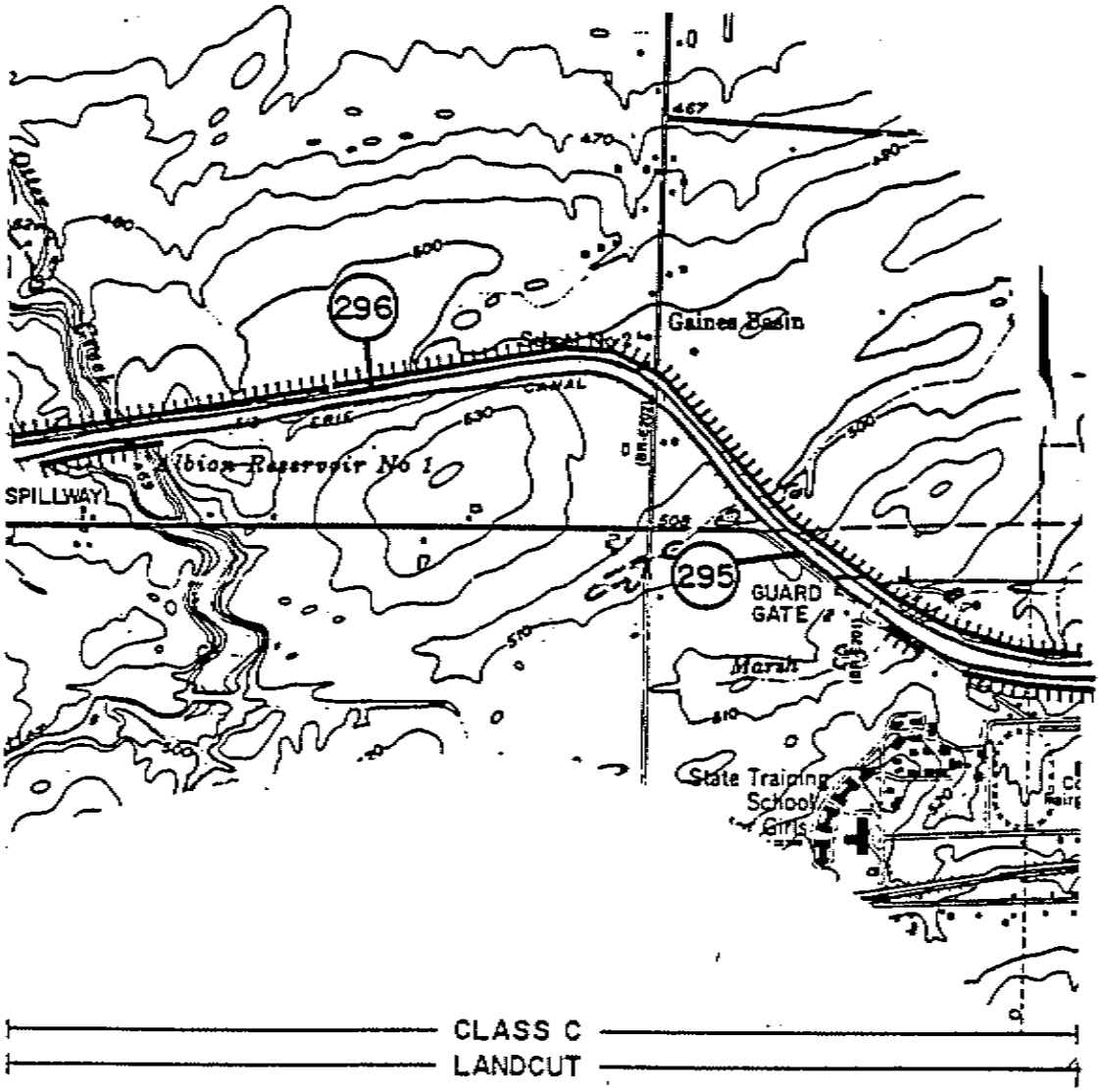

NEW YORK STATE BARGE CANAL

ERIE CANAL

REGION 04 SECTION 07

RIVER MILE 299 TO 295

FEET 0 1900 3800 5700

MILES 0 1/2 1

SCALE

NYSCC Proposed Dredge Permit
Processing No. 2004-01156
Sheet No. 190 of 210

D/Er-12a

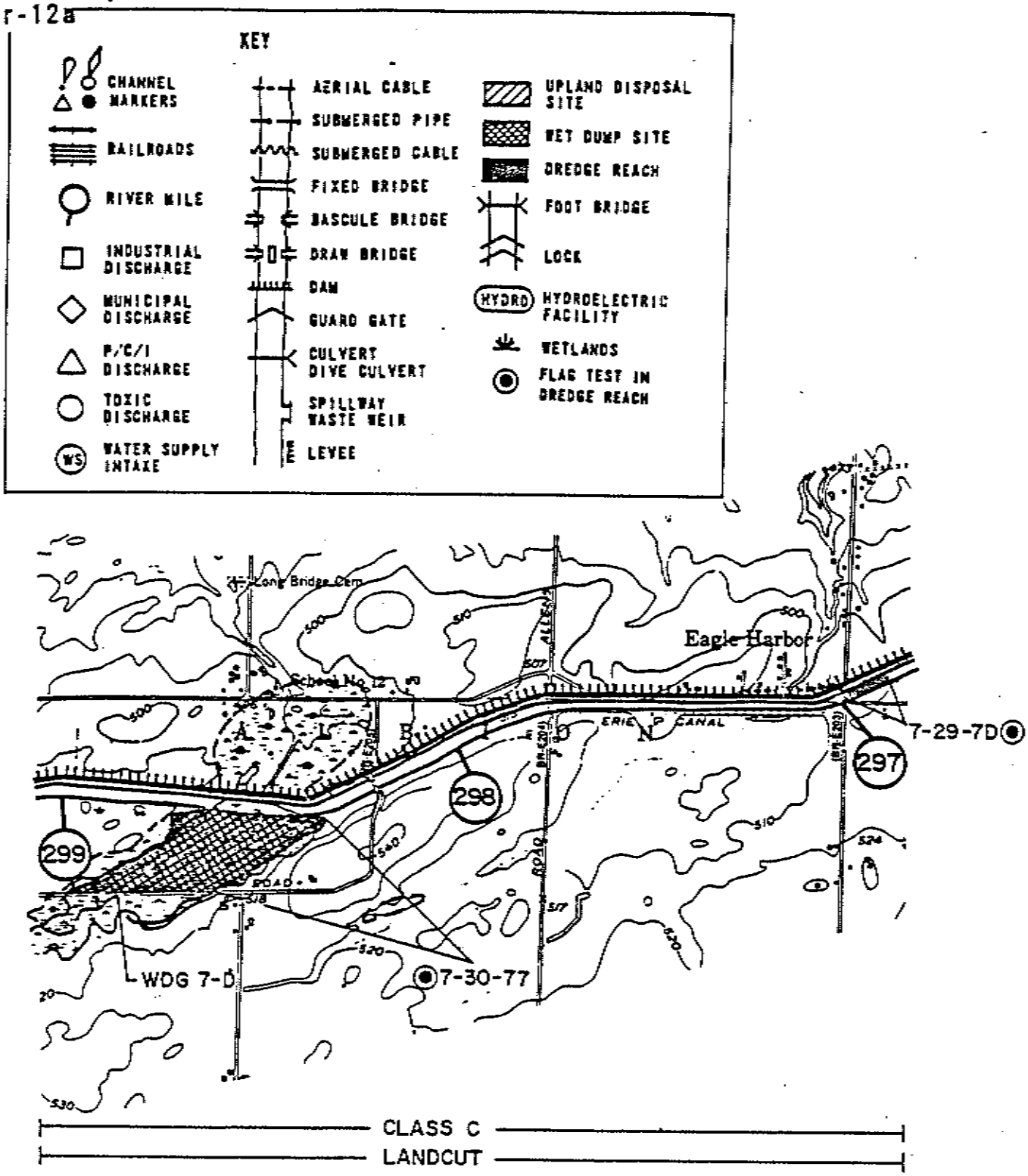

NYSCC Proposed Dredge Permit
Processing No. 2004-01156
Sheet No. 191 of 210

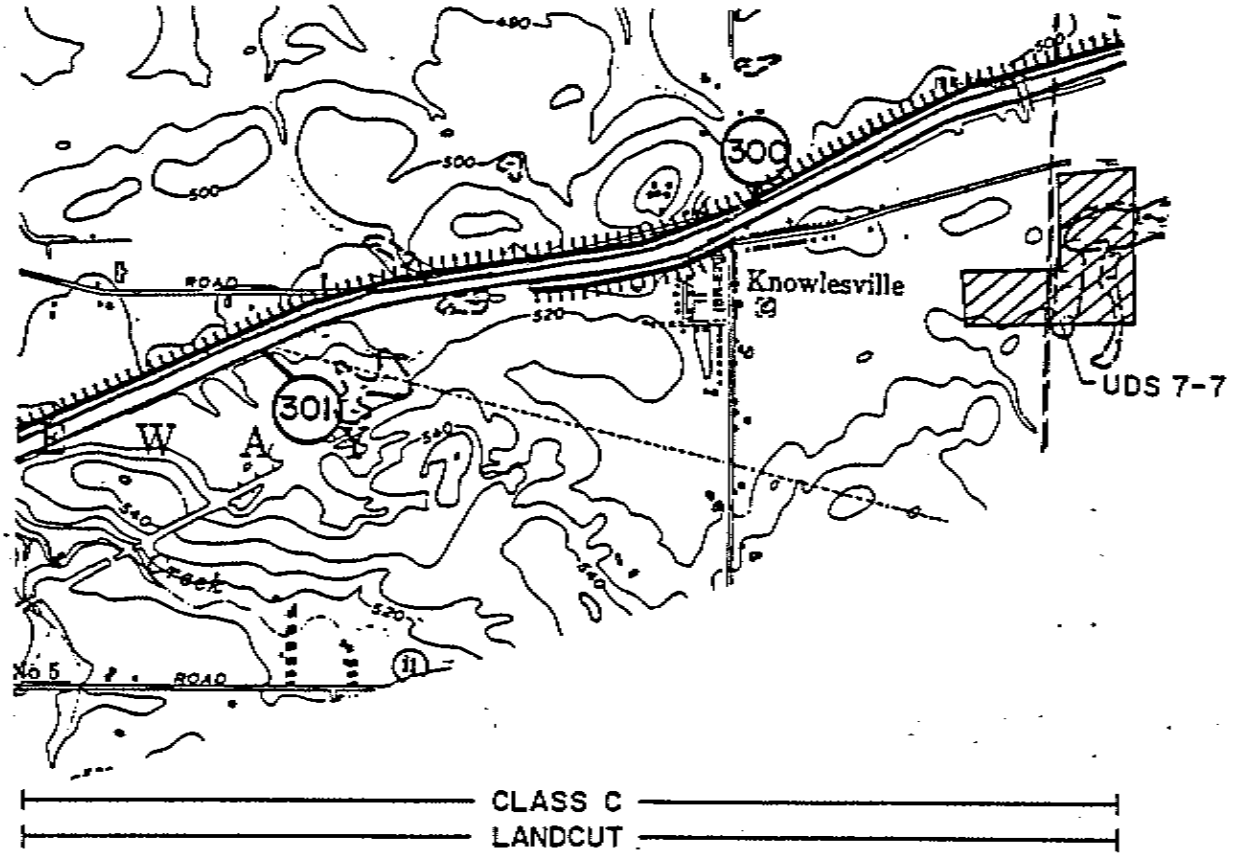

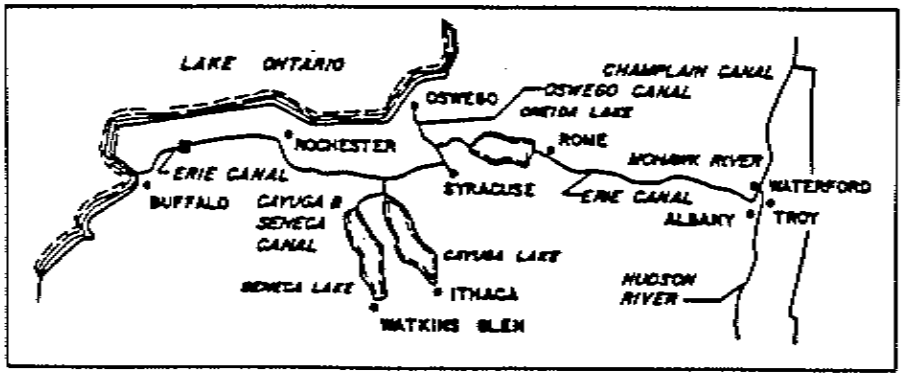

NEW YORK STATE BARGE CANAL

ERIE CANAL

REGION 04 SECTION 07

RIVER MILE 304 TO 300

FEET 0 1900 3800 5700

MILES 0 1/2 1

SCALE

NYSCC Proposed Dredge Permit
Processing No. 2004-01156
Sheet No. 192 of 210

D/Er-11a

KEY

CHANNEL MARKERS
RAILROADS
RIVER MILE
INDUSTRIAL DISCHARGE
MUNICIPAL DISCHARGE
P/C/I DISCHARGE
AERIAL CABLE
SUBMERGED PIPE
SUBMERGED CABLE
FIXED BRIDGE
BASCULE BRIDGE
DRAW BRIDGE
DAM
GUARD GATE
CULVERT DIVE CULVERT
TOXIC DISCHARGE
WS WATER SUPPLY INTAKE
HYDRO HYDROELECTRIC FACILITY
WETLANDS
FLAG TEST IN DREDGE REACH
SPILLWAY WASTE WEIR
LEVEE
UPLAND DISPOSAL SITE
WET DUMP SITE
DREDGE REACH
FOOT BRIDGE
LOCK

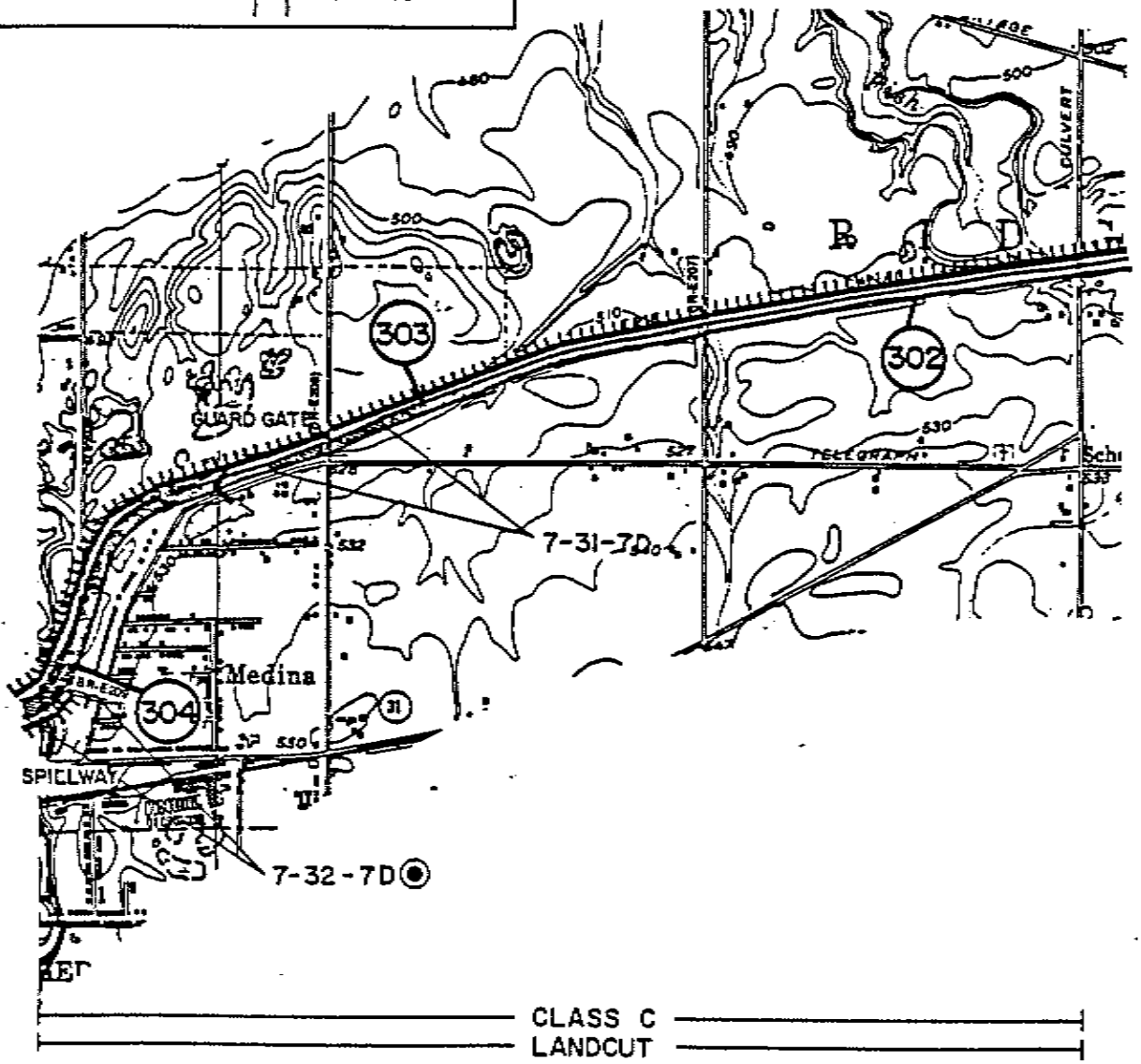

NYSCC Proposed Dredge Permit
Processing No. 2004-01156
Sheet No. 193 of 210

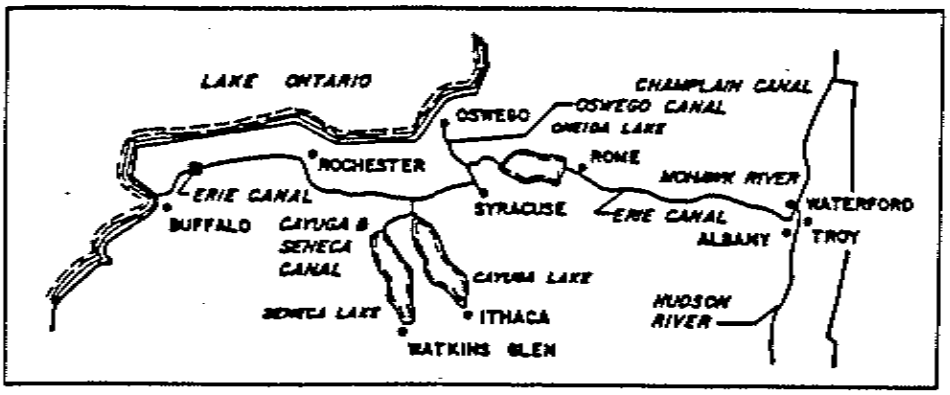

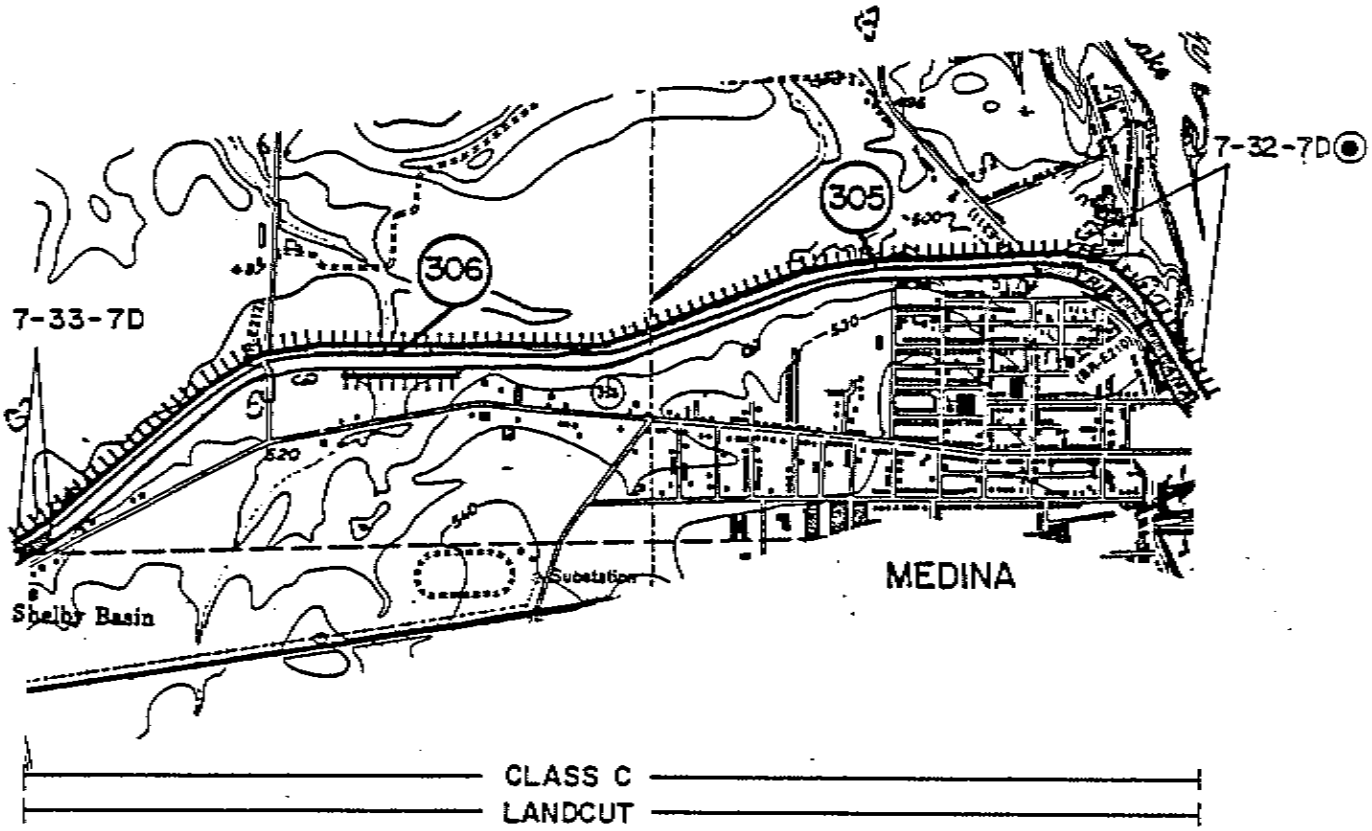

NEW YORK STATE BARGE CANAL

ERIE CANAL

REGION 04 SECTION 07

RIVER MILE 309 TO 305

FEET 0 1900 3800 5700

MILES 0 1/2 1

SCALE

NYSCC Proposed Dredge Permit
Processing No. 2004-01156
Sheet No. 194 of 210

D/Er-10a
(r)

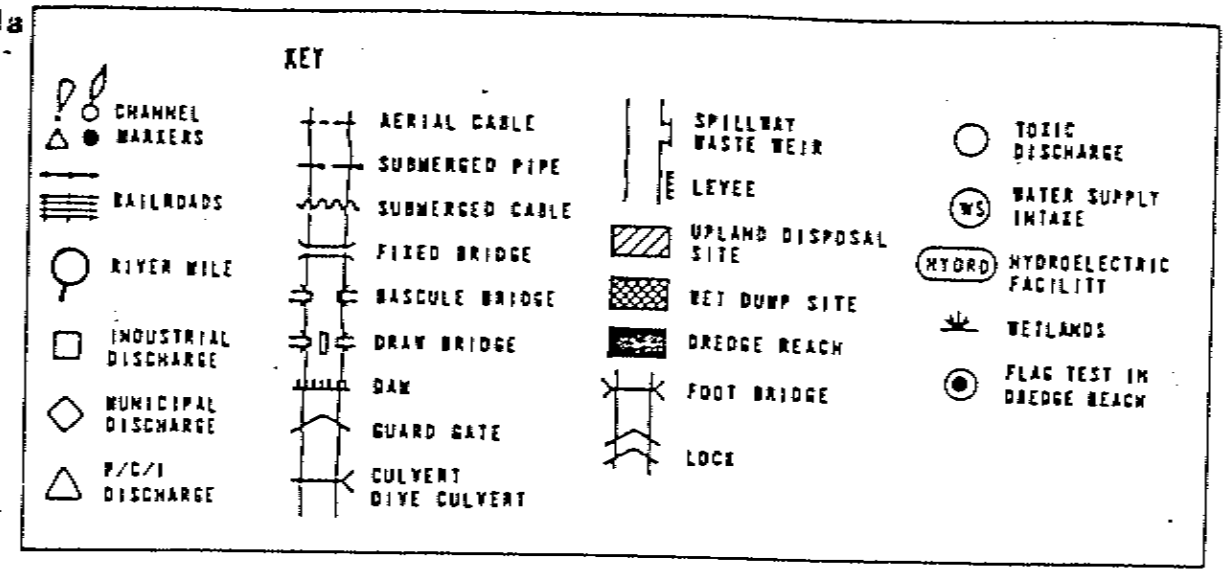

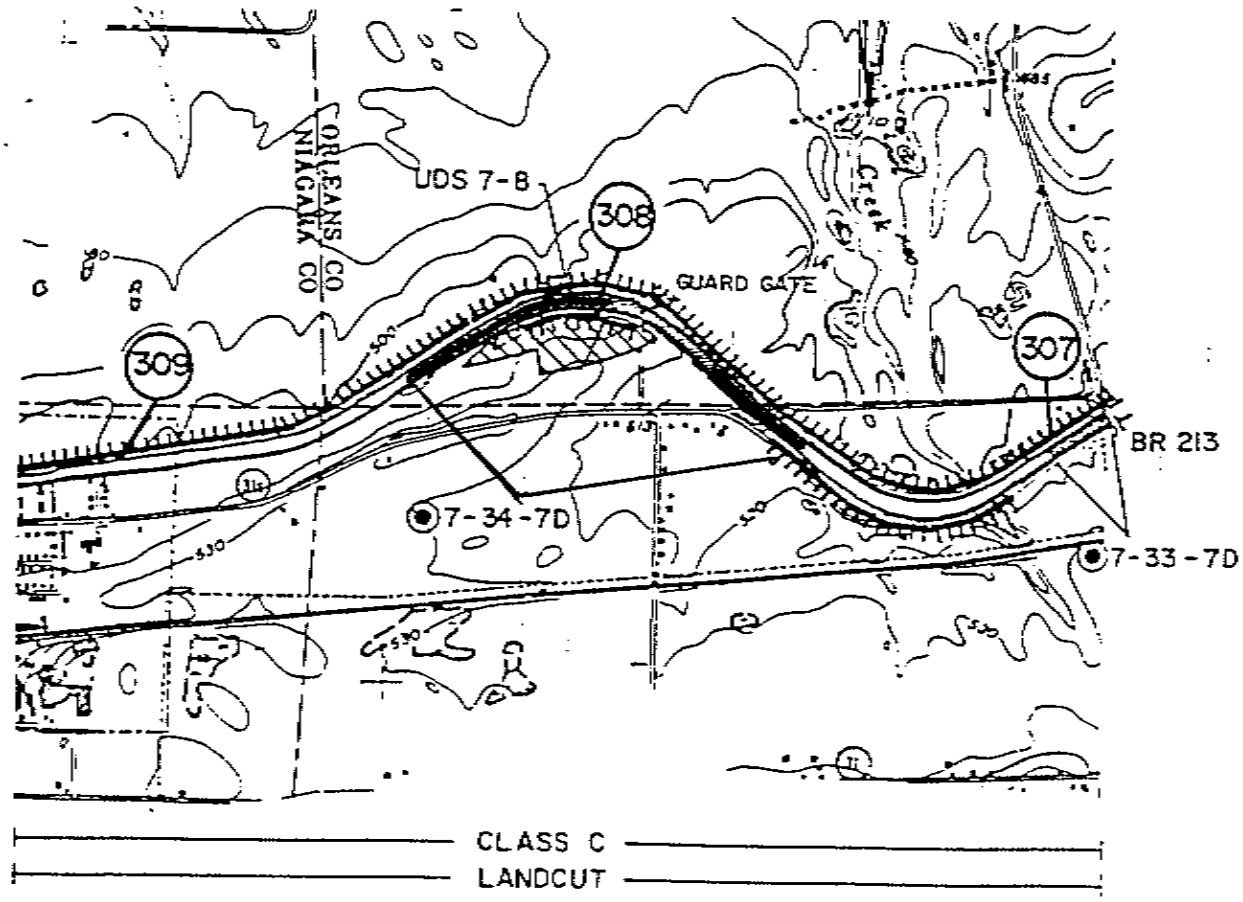

NYSCC Proposed Dredge Permit
Processing No. 2004-01156
Sheet No. 195 of 210

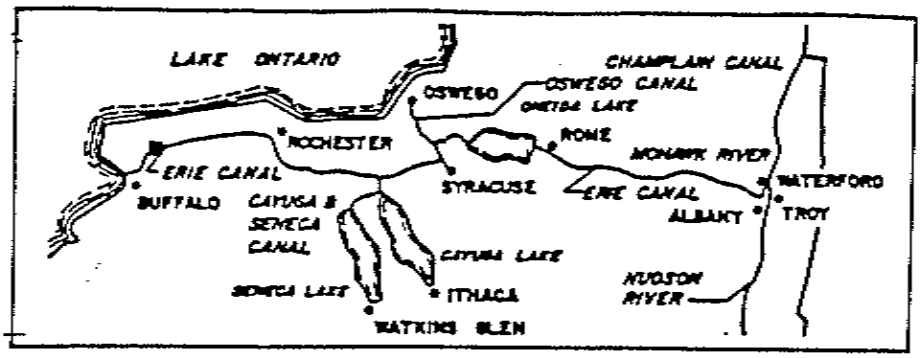

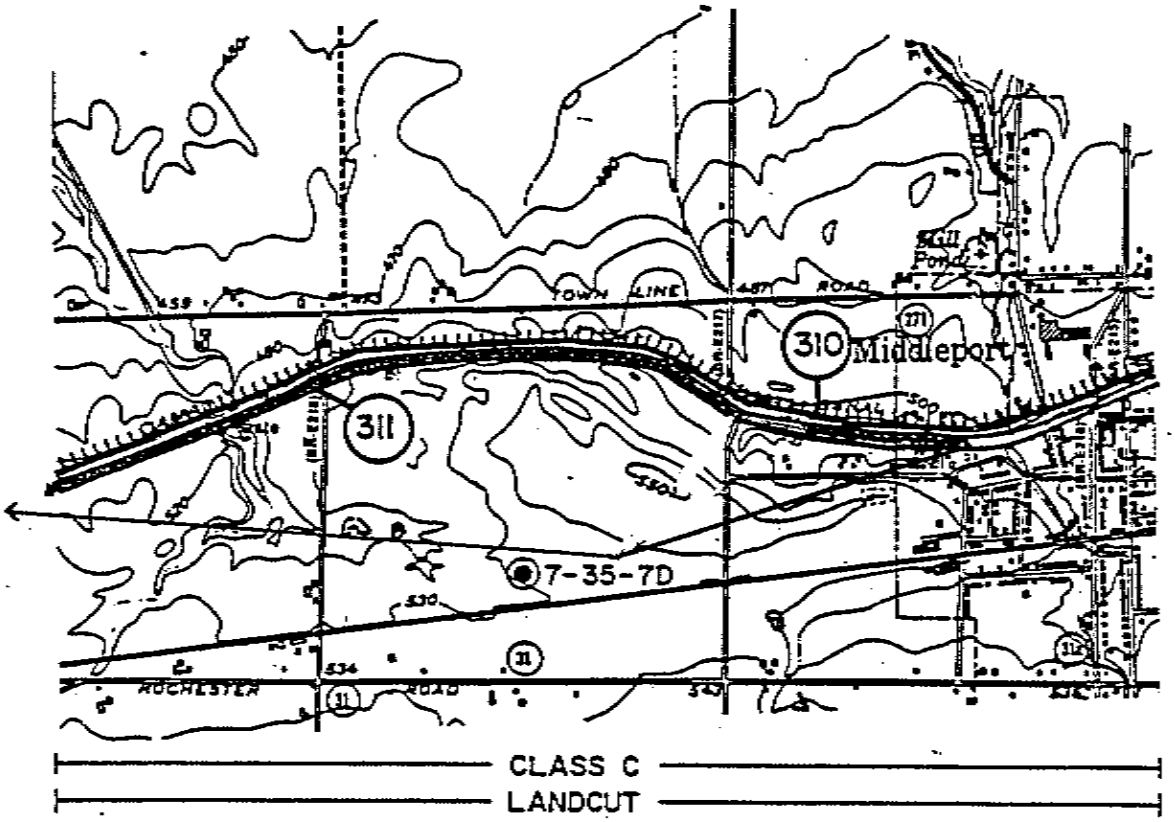

NEW YORK STATE BARGE CANAL
ERIE CANAL
REGION 05 SECTION 07
RIVER MILE 314 TO 310

FEET 0 1900 3800 5700
MILES 0 1/2 1
SCALE

NYSCC Proposed Dredge Permit
Processing No. 2004-01156
Sheet No. 196 of 210

D/Er-9a-(r)

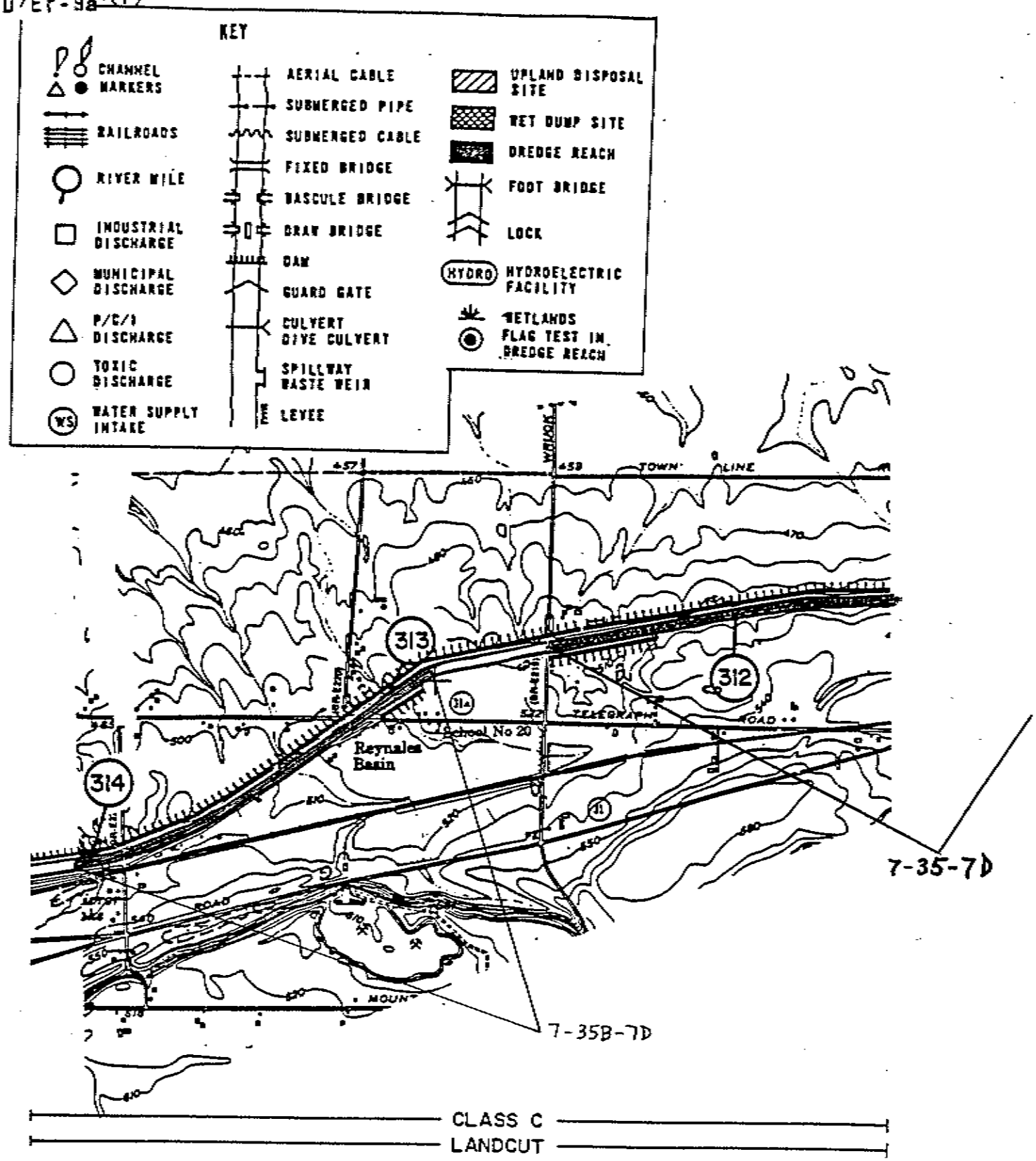

NYSCC Proposed Dredge Permit
Processing No. 2004-01156
Sheet No. 197 of 210

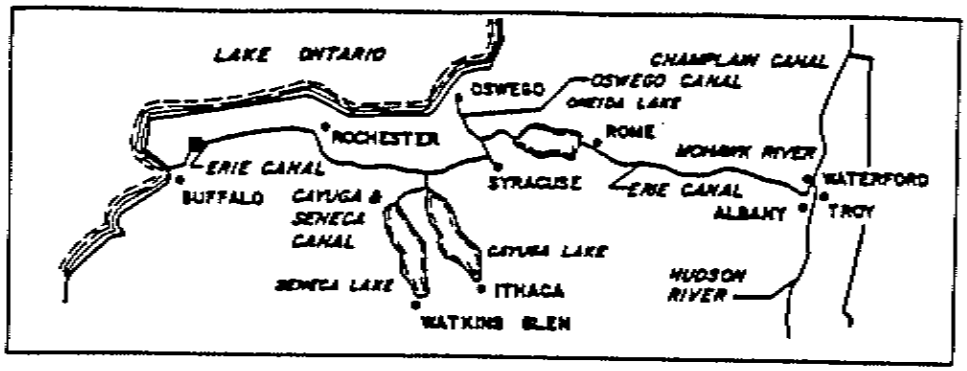

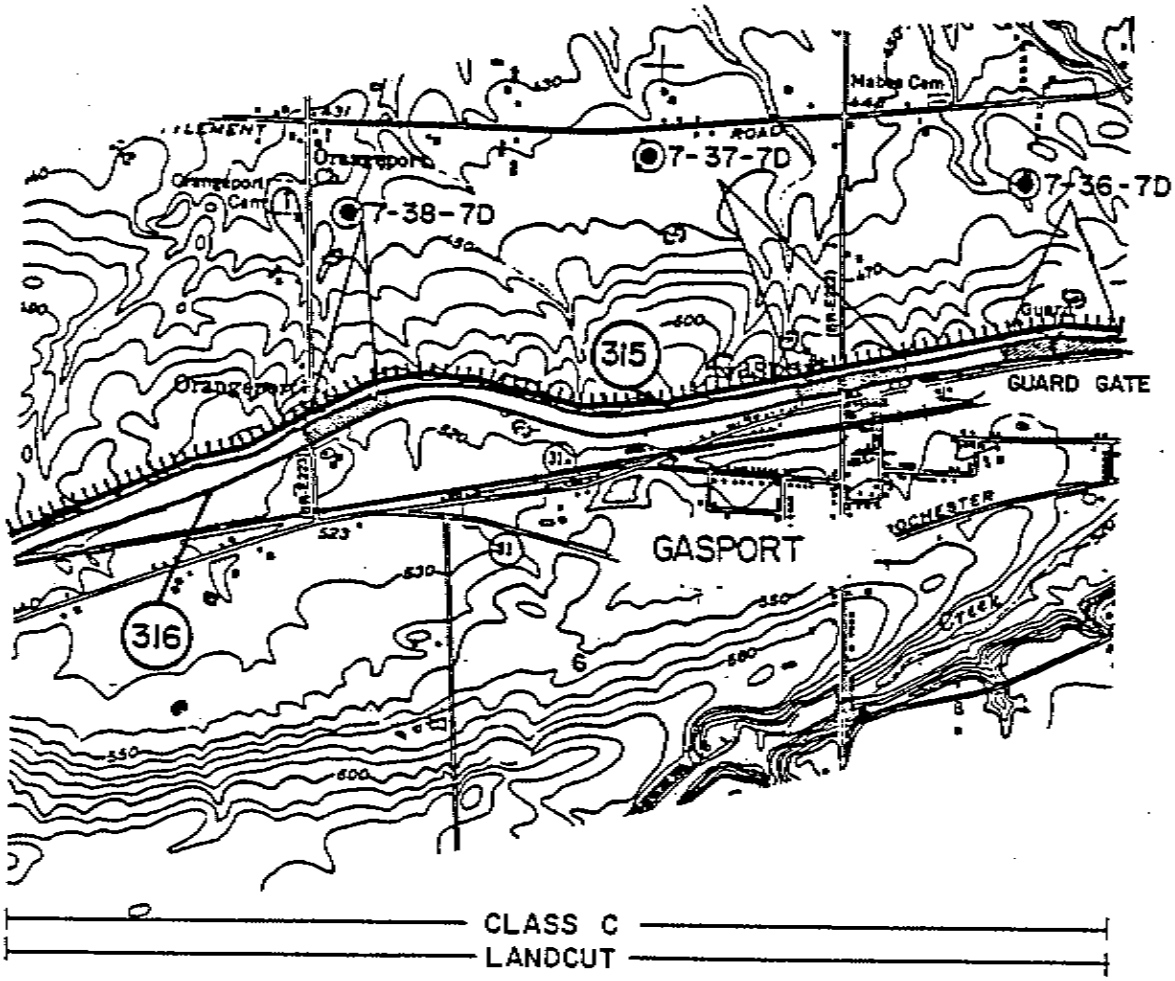

NYSCC Proposed Dredge Permit
Processing No. 2004-01156
Sheet No. 9 of 210

NEW YORK STATE BARGE CANAL
ERIE CANAL
REGION 05 SECTION 07
RIVER MILE 318 TO 315

FEET 0 1900 3800 5700
MILES 0 1/2 1
SCALE

D/Er-8a

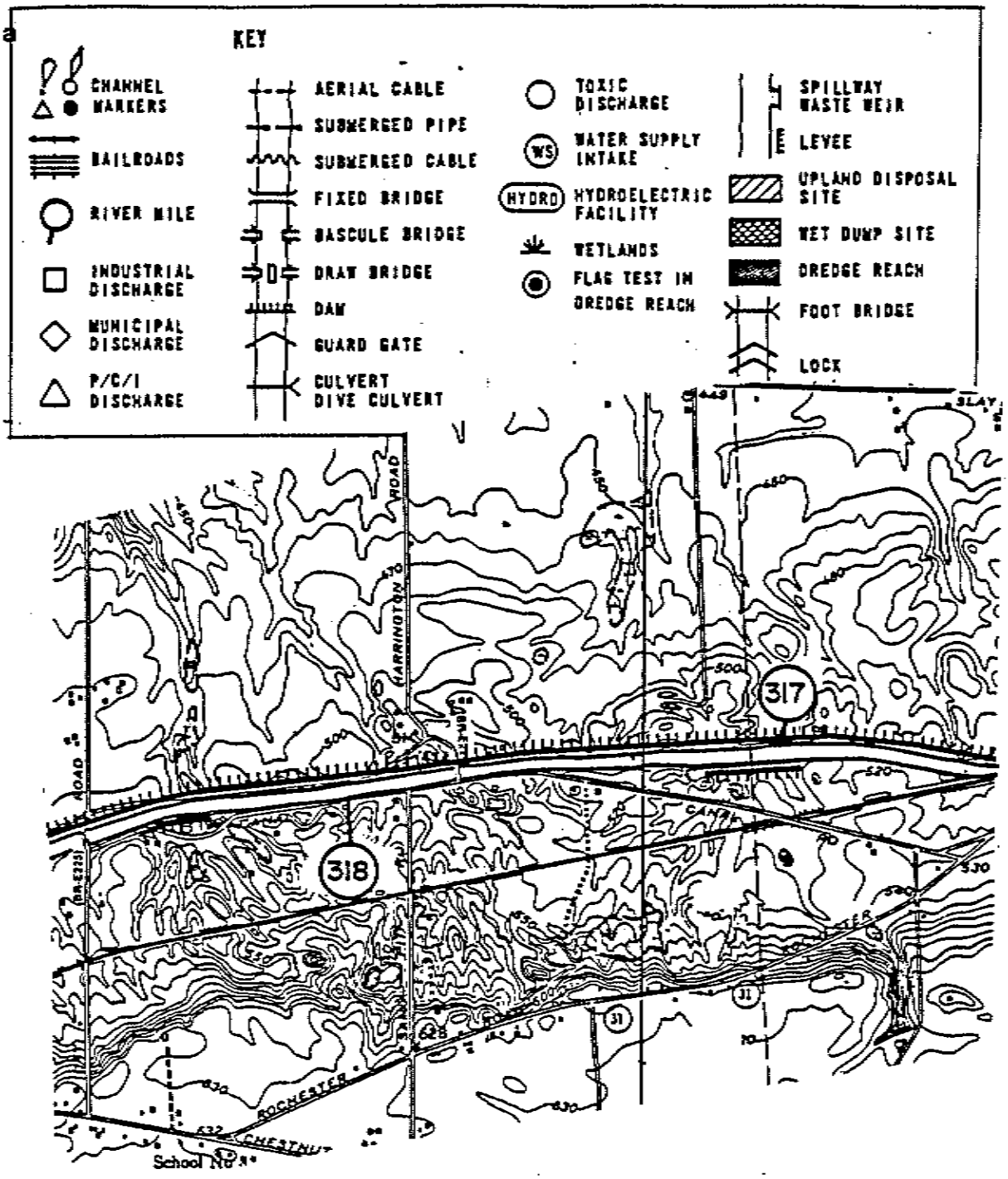

CLASS C

LANDCUT

NYSCC Proposed Dredge Permit
Processing No. 2004-01156
Sheet No. 199 of 210

D/Er-7b

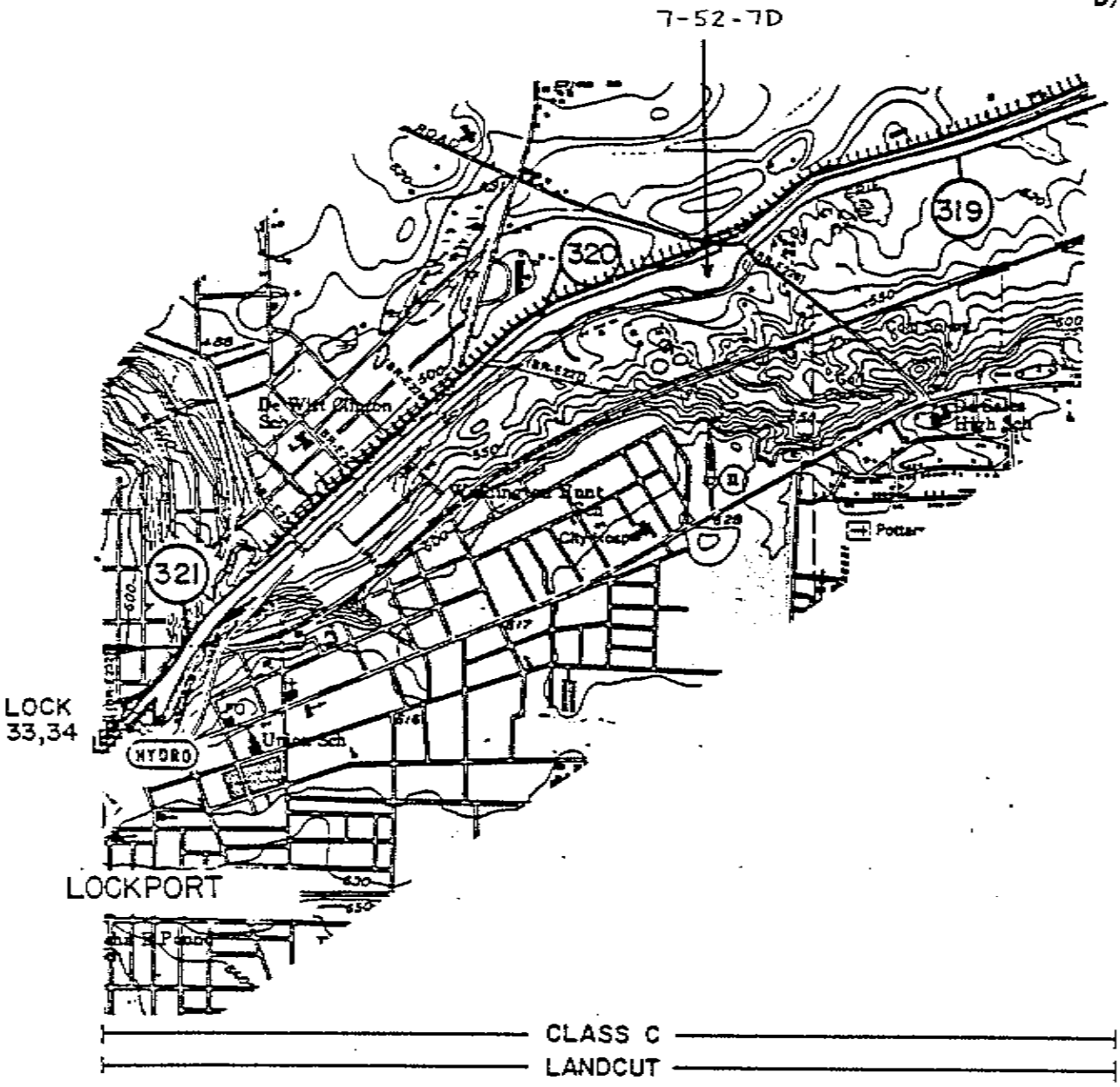

NEW YORK STATE BARGE CANAL
ERIE CANAL
REGION 05 SECTION 07
RIVER MILE 323 TO 319

FEET 0 1900 3800 5700
MILES 0 1/2 1
SCALE

NYSCC Proposed Dredge Permit
Processing No. 2004-01156
Sheet No. 200 of 210

D/Er-7a (r)

KEY

- CHANNEL MARKERS
- RAILROADS
- RIVER MILE
- INDUSTRIAL DISCHARGE
- MUNICIPAL DISCHARGE
- P/C/I DISCHARGE
- TOXIC DISCHARGE
- WATER SUPPLY INTAKE
- HYDRO HYDROELECTRIC FACILITY
- WETLANDS
- FLAG TEST IN DREDGE REACH
- AERIAL CABLE
- SUBMERGED PIPE
- SUBMERGED CABLE
- FIXED BRIDGE
- BASCULE BRIDGE
- DRAW BRIDGE
- DAM
- GUARD GATE
- CULVERT DIVE CULVERT
- SPILLWAY WASTE WEIR
- LEVEE
- UPLAND DISPOSAL SITE
- WET DUMP SITE
- DREDGE REACH
- FOOT BRIDGE
- LOCK

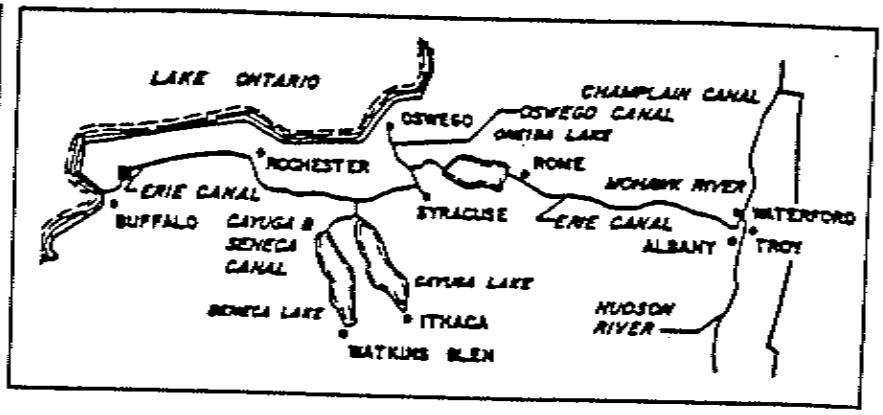

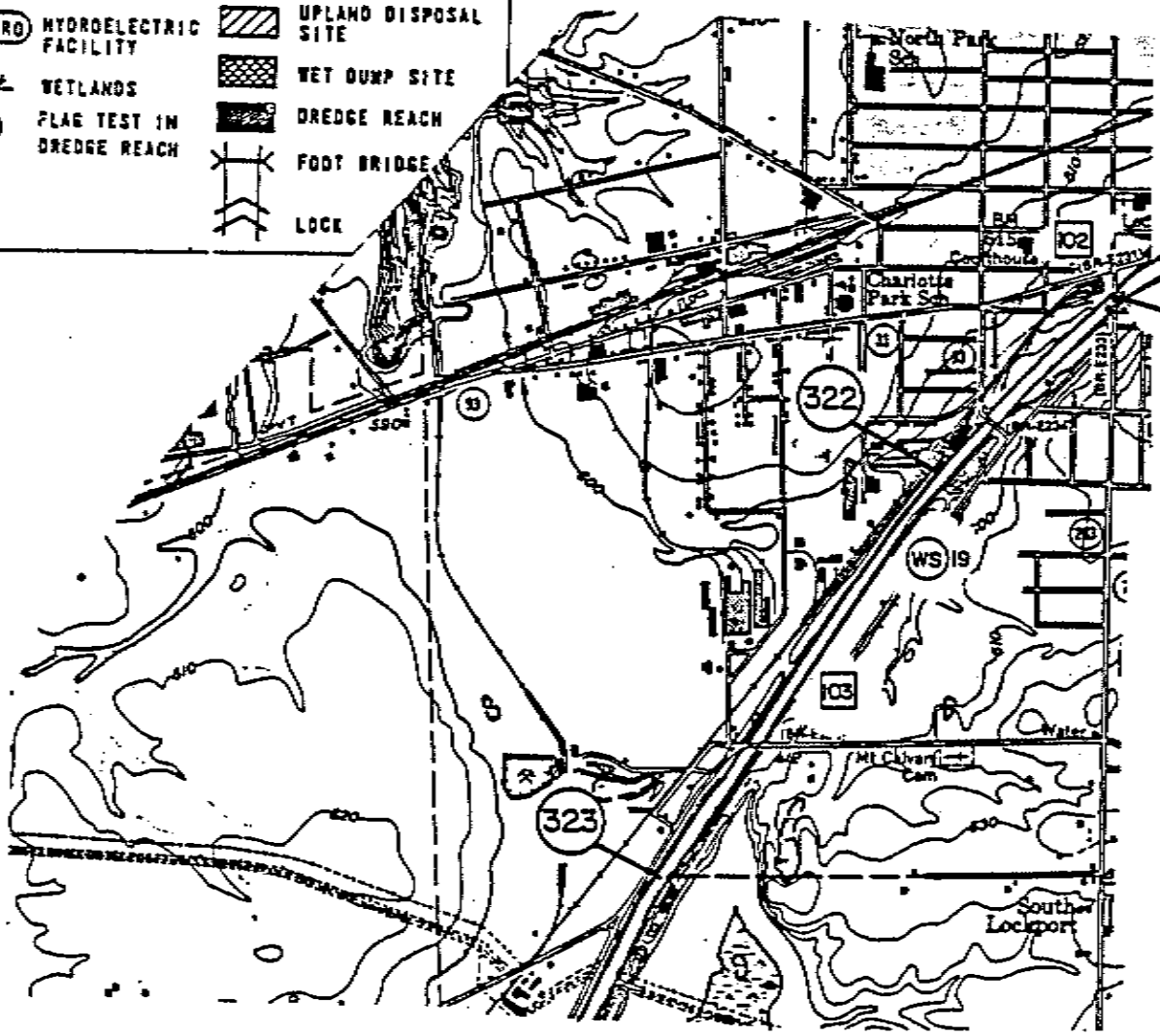

CLASS C

LANDCUT

NYSCC Proposed Dredge Permit
Processing No. 2004-01156
Sheet No. 201 of 210

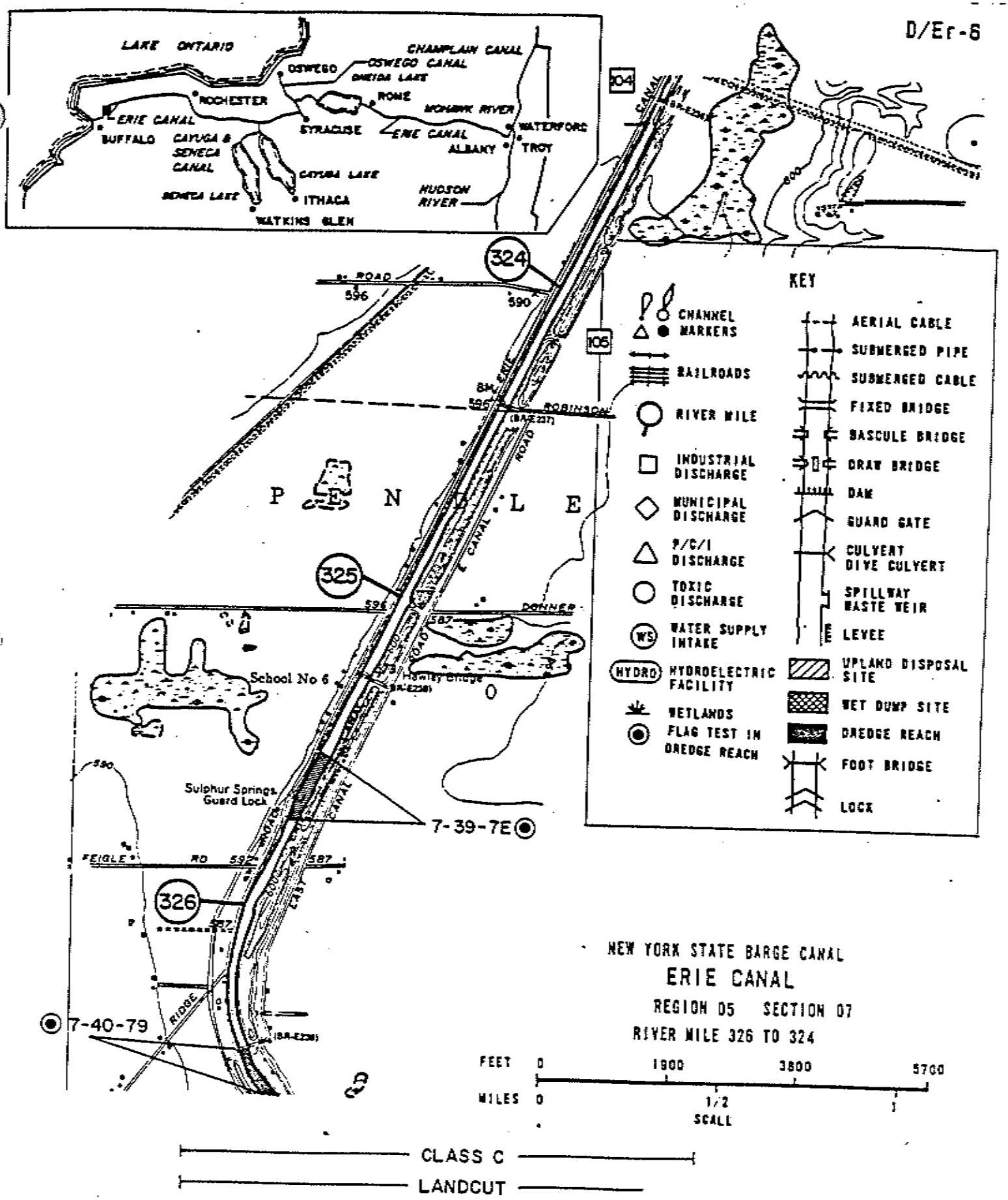

NYSCC Proposed Dredge Permit
Processing No. 2004-01156
Sheet No. 202 of 210

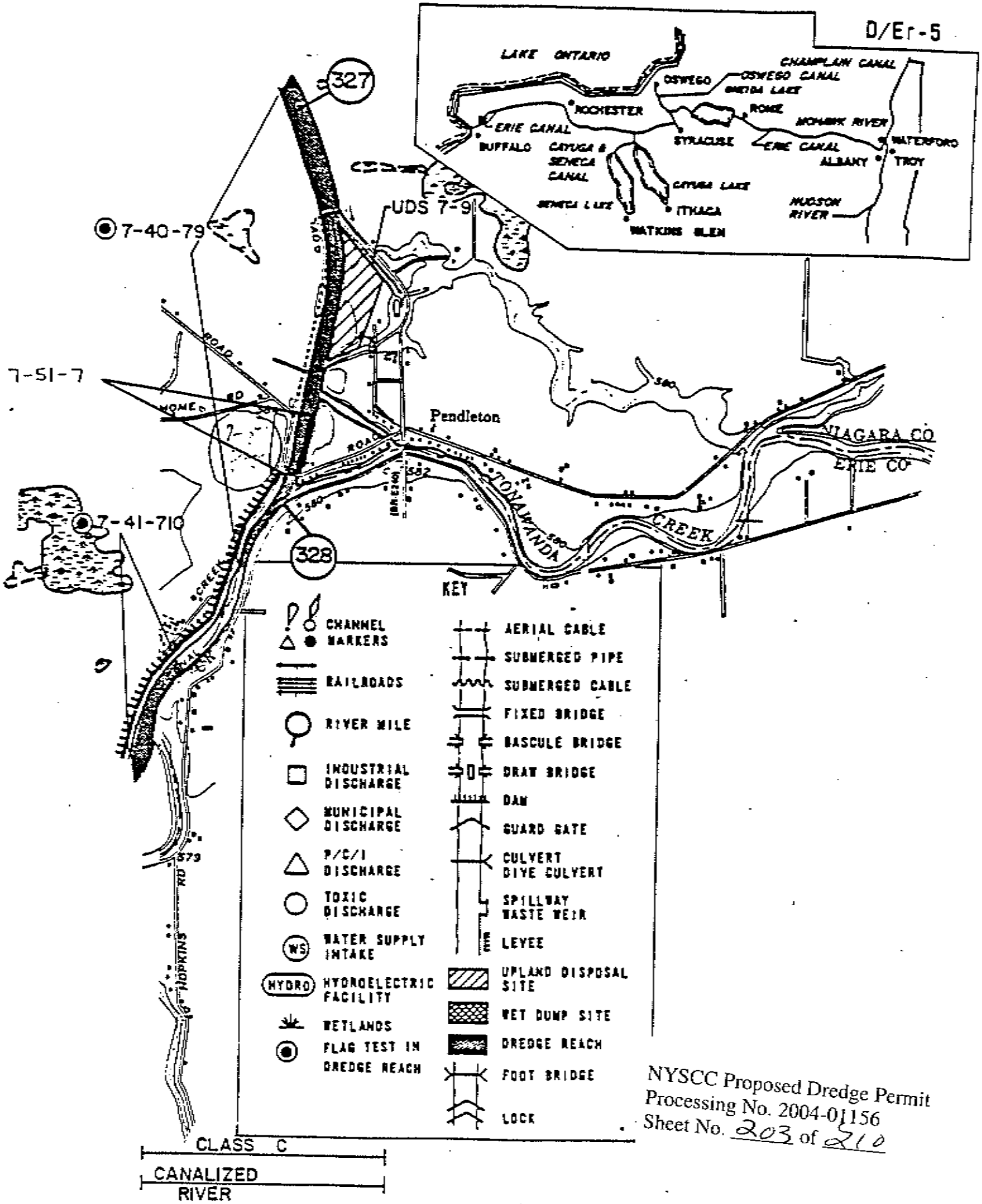

NYSCC Proposed Dredge Permit
Processing No. 2004-01156
Sheet No. 203 of 210

NEW YORK STATE BARGE CANAL
ERIE CANAL
REGION 05 SECTION 07
RIVER MILE 328 TO 327

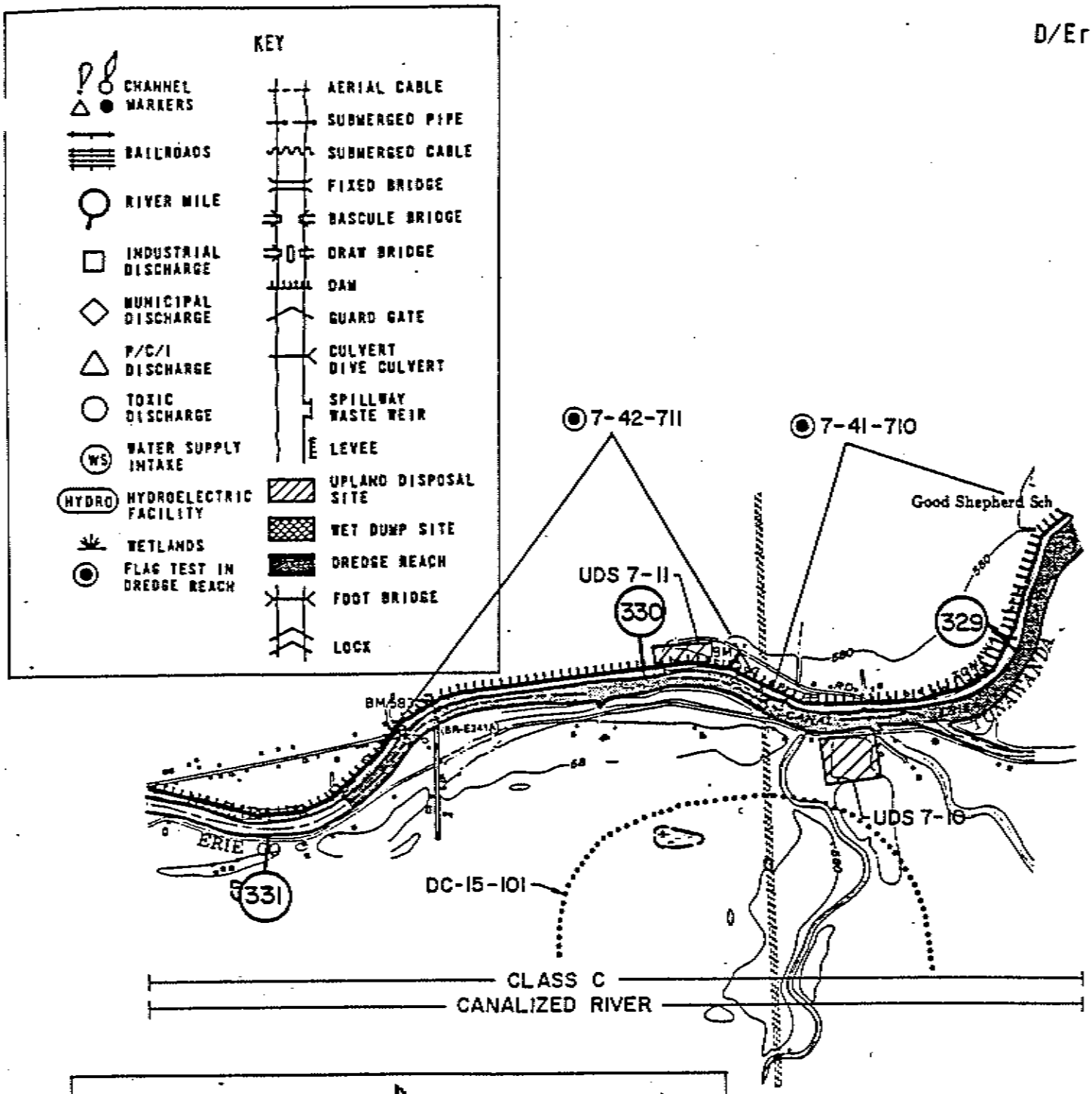

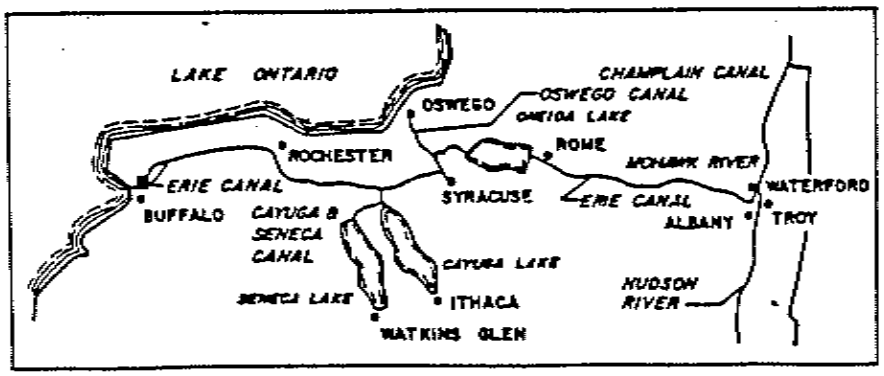

NEW YORK STATE BARGE CANAL

ERIE CANAL

REGION 05 SECTION 07

RIVER MILE 331 TO 329

FEET 0 1900 3800 5700

MILES 0 1/2 1

SCALE

NYSCC Proposed Dredge Permit
Processing No. 2004-01156
Sheet No. 204 of 210

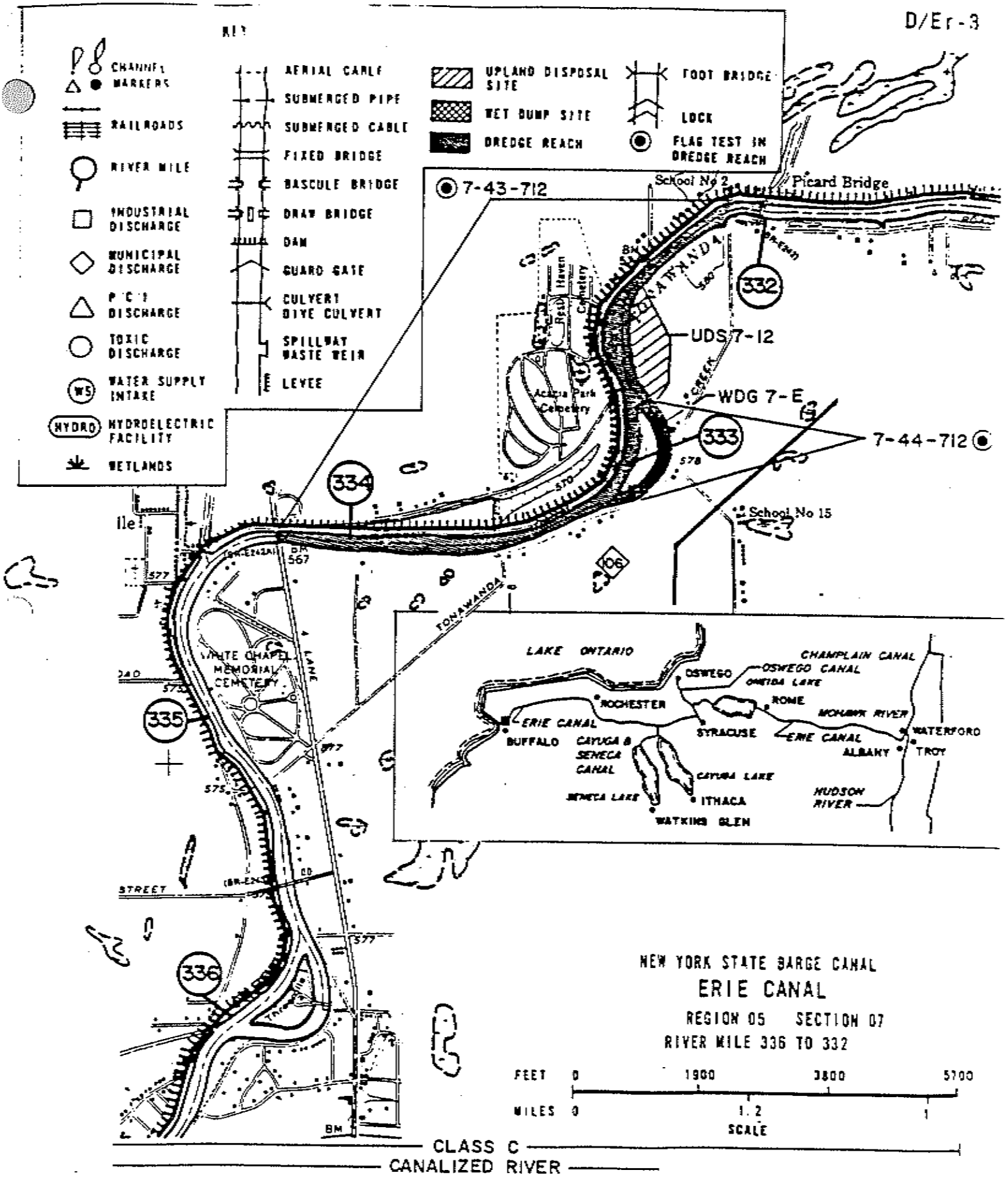

NYSCC Proposed Dredge Permit
Processing No. 2004-01156
Sheet No. 215 of 210

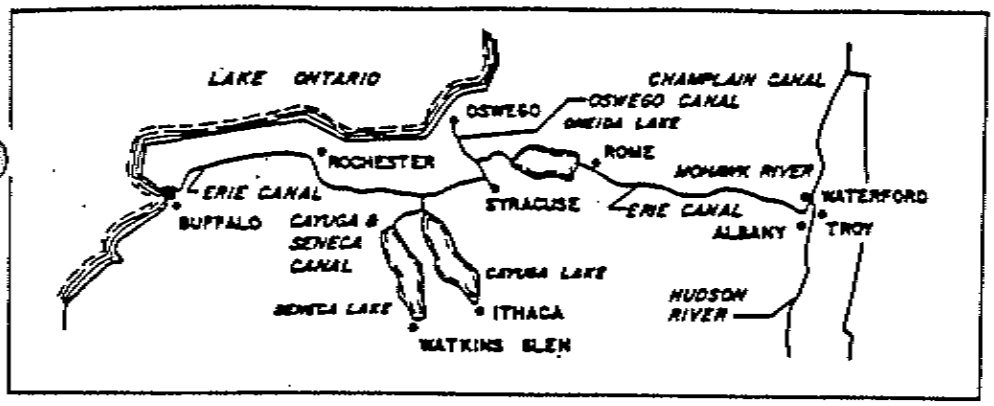

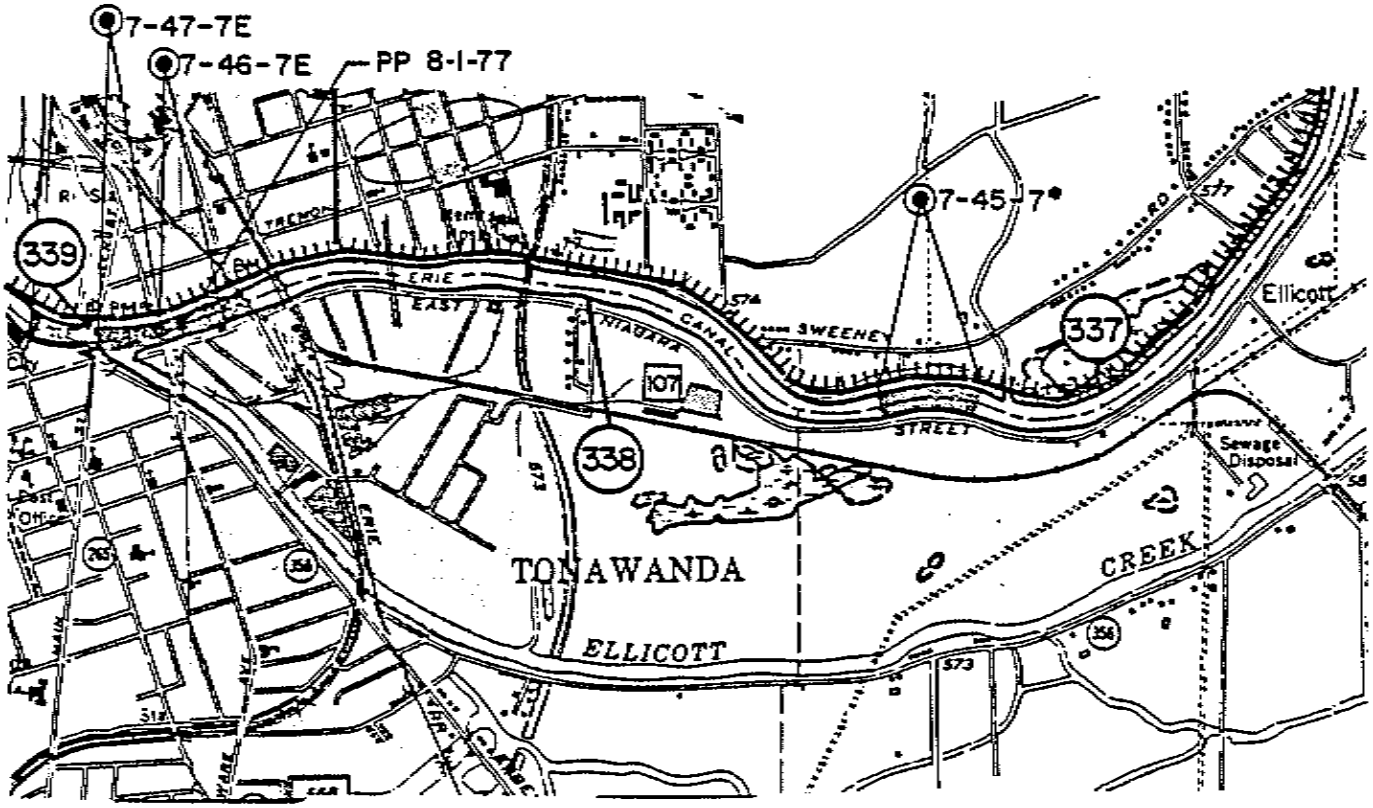

CLASS C
CANALIZED RIVER

KEY

- CHANNEL MARKERS
- RAILROADS
- RIVER MILE
- INDUSTRIAL DISCHARGE
- MUNICIPAL DISCHARGE
- P/C/I DISCHARGE
- TOXIC DISCHARGE
- WS WATER SUPPLY INTAKE
- AERIAL CABLE
- SUBMERGED PIPE
- SUBMERGED CABLE
- FIXED BRIDGE
- BASCULE BRIDGE
- DRAW BRIDGE
- DAM
- GUARD GATE
- CULVERT DIVE CULVERT
- SPILLWAY WASTE WEIR
- LEVEE
- PP 8-1-77 PRIORITY POLLUTANT
- HYDRO HYDROELECTRIC FACILITY
- WETLANDS
- UPLAND DISPOSAL SITE
- WET DUMP SITE
- DREDGE REACH
- FOOT BRIDGE
- LOCK
- FLAG TEST IN DREDGE REACH

NYSCC Proposed Dredge Permit
Processing No. 2004-01156
Sheet No. 206 of 210

NEW YORK STATE BARGE CANAL
ERIE CANAL
REGION 05 SECTION 07
RIVER MILE 339 TO 337

FEET 0 1900 3800 5700
MILES 0 1/2 1

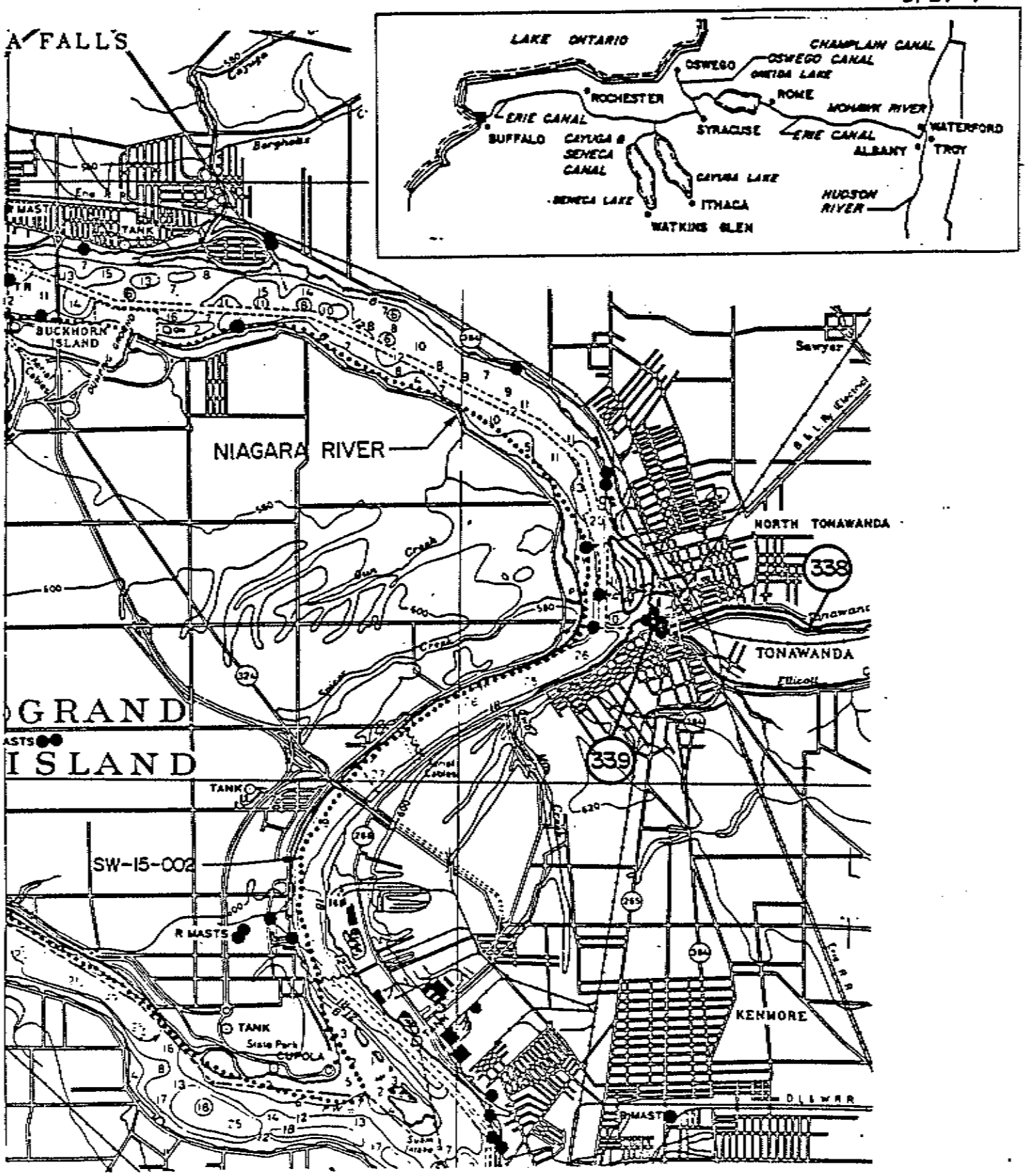

NEW YORK STATE BARGE CANAL

ERIE CANAL

REGION 05 SECTION 07

RIVER MILE 339 TO 338

1900 3800 5700

1/2 1

SCALE

NYSCC Proposed Dredge Permit
Processing No. 2004-01156
Sheet No. 207 of 210

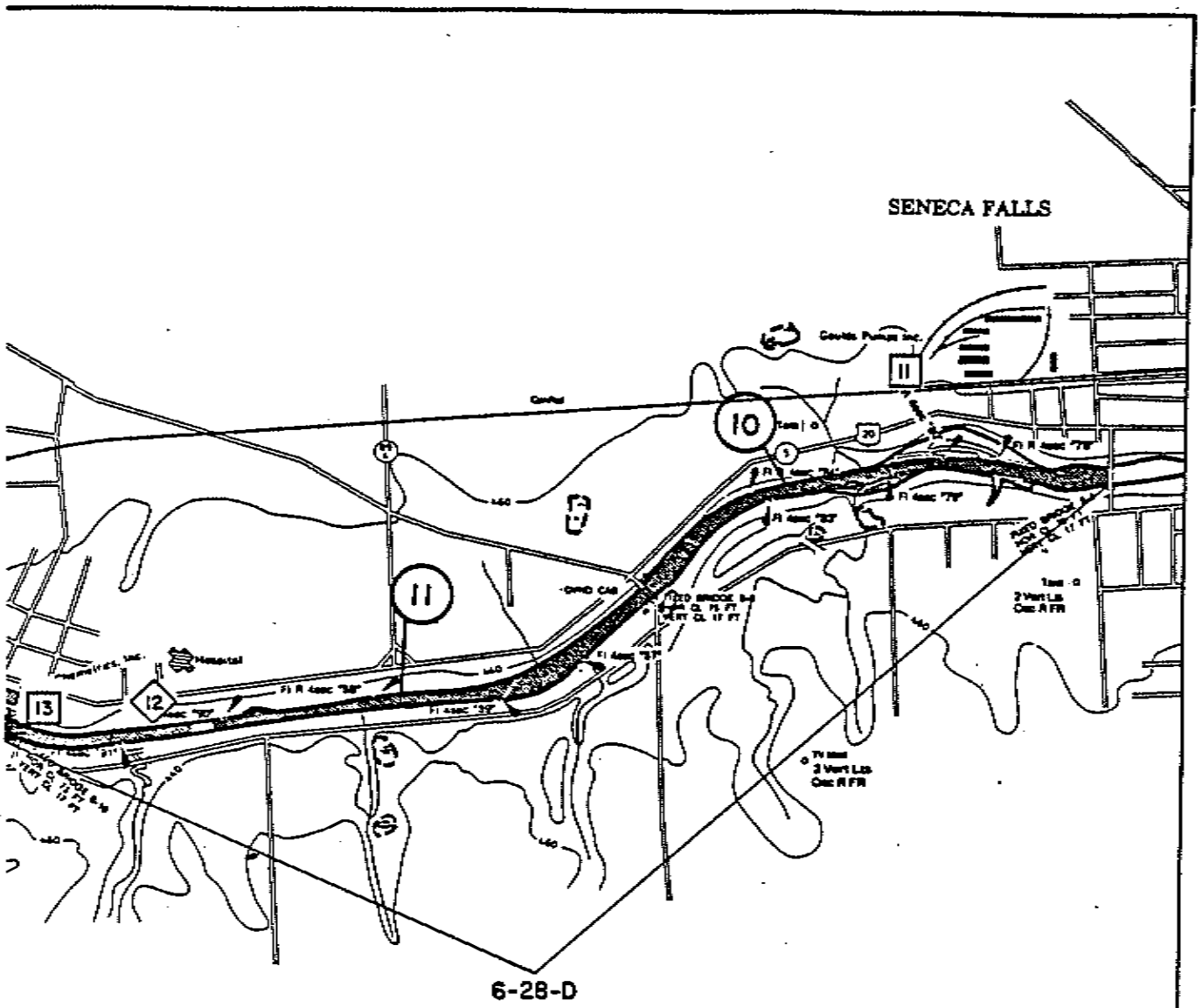

NEW YORK STATE BARGE CANAL

CAYUGA-SENECA CANAL

REGION 3 SECTION 6

RIVER MILE 14 TP 10

FEET 0 1900 3800 5700

MILES 0 1/2 1

SCALE

CLASS A

NYSCC Proposed Dredge Permit
Processing No. 2004-01456
Sheet No. 208 of 210



CUTTERHEAD SUCTION DREDGE

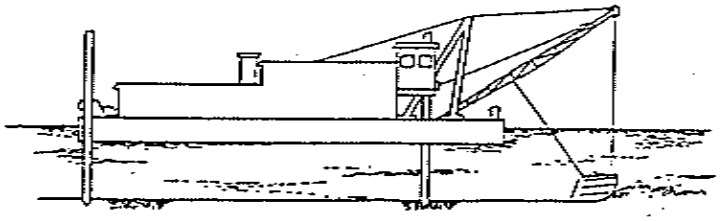

DRAGLINE DREDGE

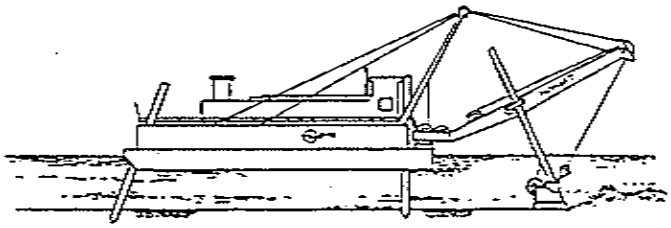

DIPPER DREDGE

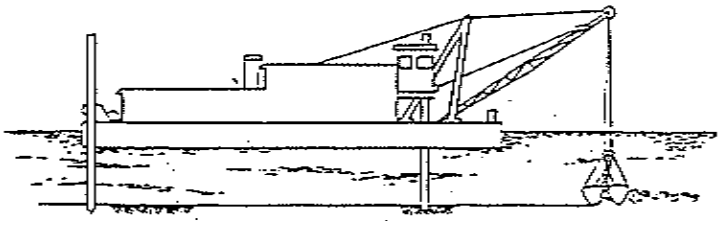

DERRICK BOAT
CLAMSHELL DREDGE

NYSCC Proposed Dredge Permit
Processing No. 2004-01156
Sheet No. 209 of 210

NEW YORK STATE BARGE CANAL SYSTEM
MECHANICAL DREDGES

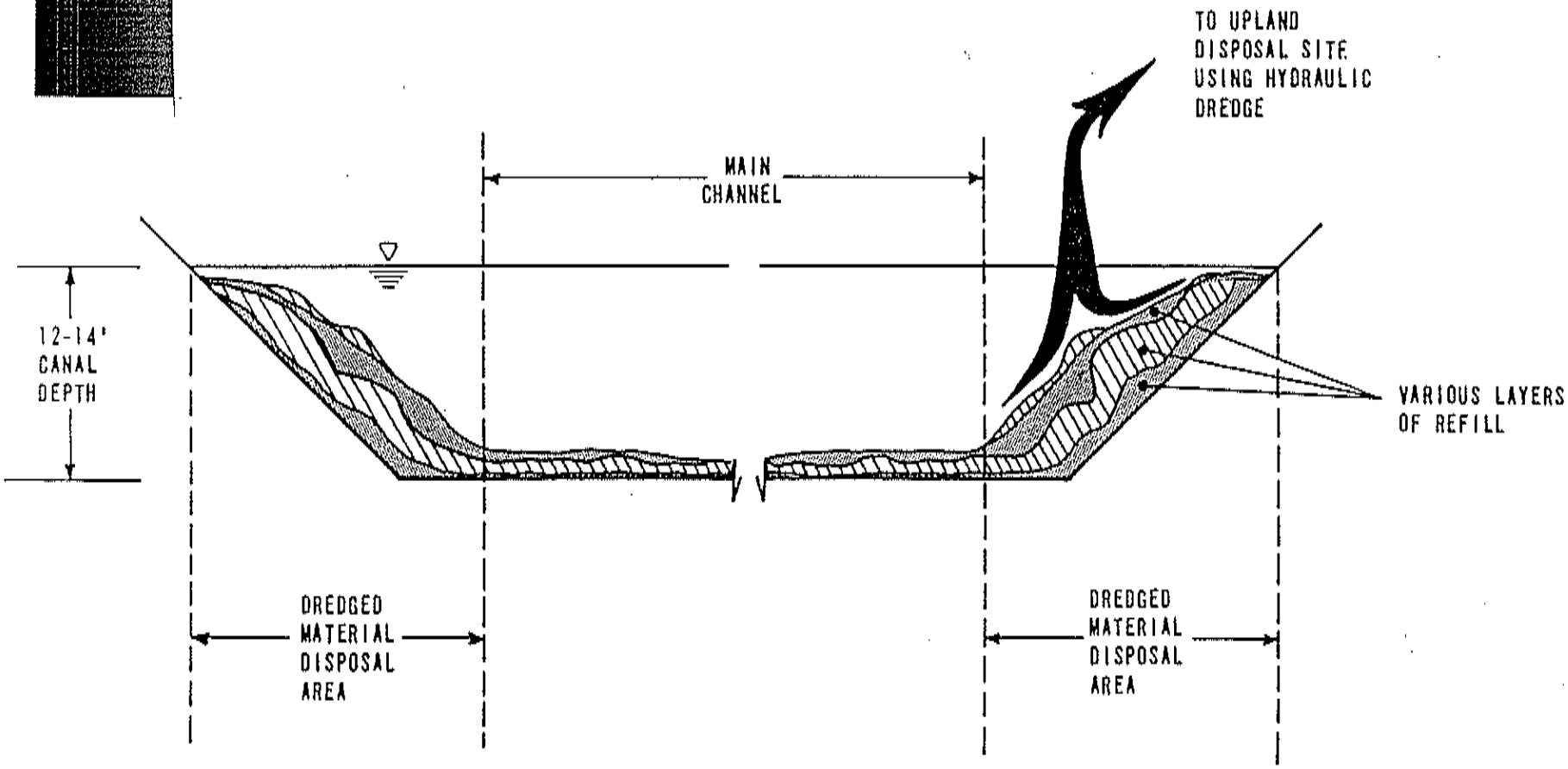

NYSCC Proposed Dredge Permit
Processing No. 2004-01156
Sheet No. 2/10 of 2/10

NEW YORK STATE BARGE CANAL SYSTEM

TYPICAL WET DUMP SITE
CROSS SECTION

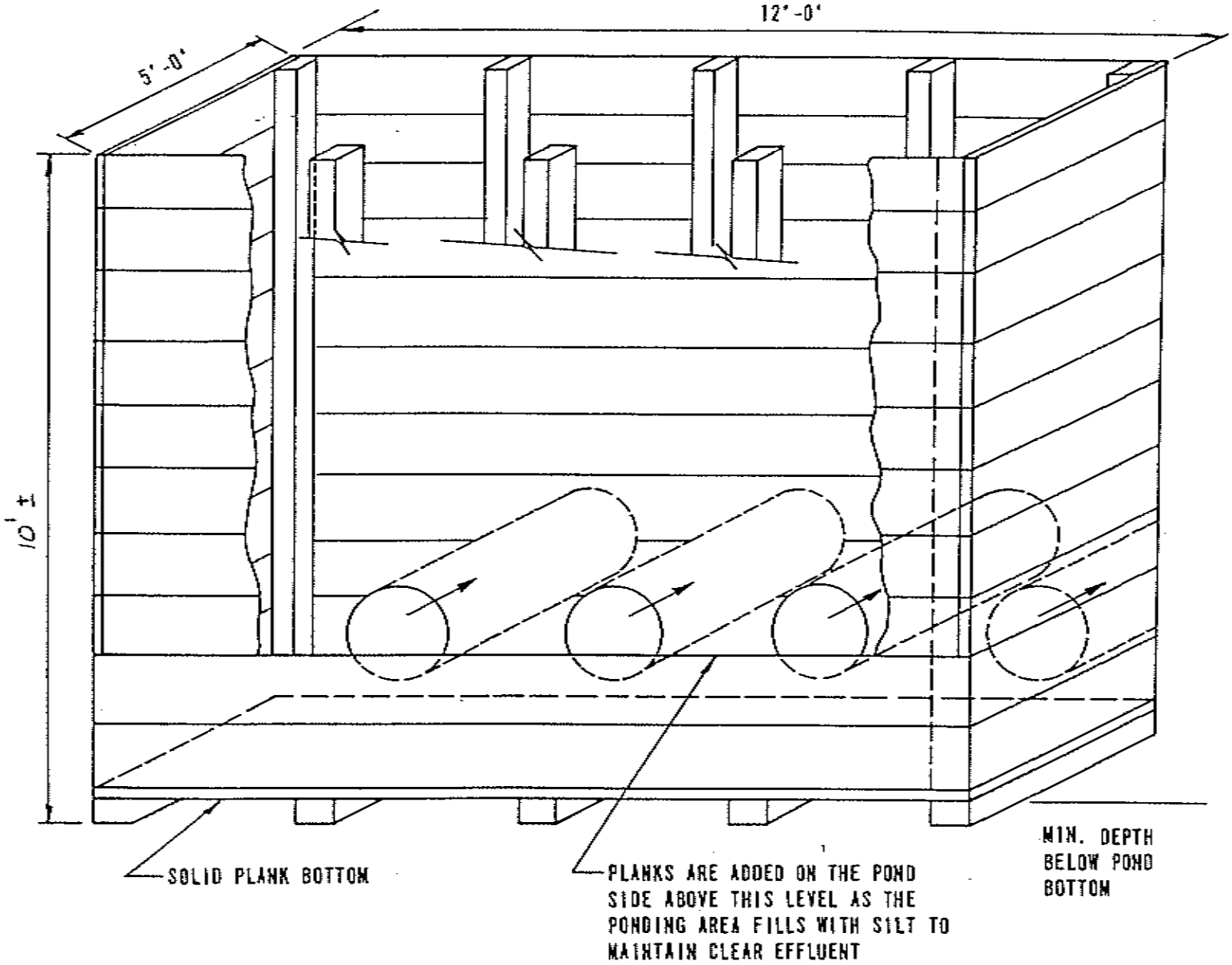

NEW YORK STATE THRUWAY AUTHORITY
AND CANAL CORPORATION
D/A Processing No. 2004-01156(0)
County, New York
Sheet 210 of 210A

NEW YORK STATE BARGE CANAL SYSTEM

TYPICAL SPILLWAY OUTLET WEIR

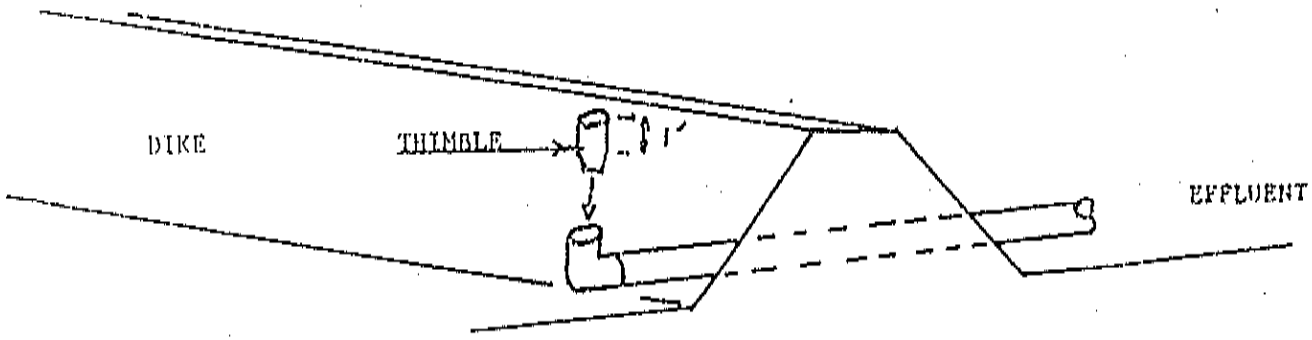

THE POOL ELEVATION IS CONTROLLED BY ADDING OR REMOVING THE THIMBLES TO THE ELBOW ON THE PIPE THAT IS THROUGH THE DIKE.

UPLAND DISPOSAL

NEW YORK STATE THRUWAY AUTHORITY
AND CANAL CORPORATION
D/A Processing No. 2004-01156(0)
County, New York
Sheet 210 of 210 B

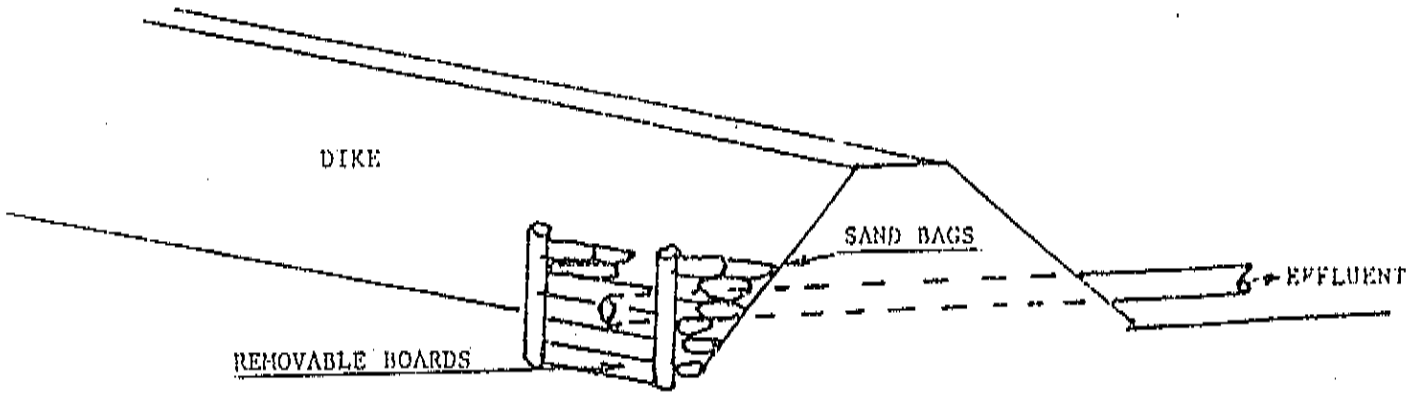

THE POOL ELEVATION IS CONTROLLED BY ADDING OR REMOVING BOARDS FROM THE FRONT OF THE WEIR. THE SIDE OF THE STRUCTURE ARE MADE OF SAND BAGS. THIS IS USED WHERE A LOW POOL IS SUFFICIENT.

UPLAND DISPOSAL

NEW YORK STATE THRUWAY AUTHORITY
AND CANAL CORPORATION
D/A Processing No. 2004-01156(0)
County, New York
Sheet 210 of 210 C

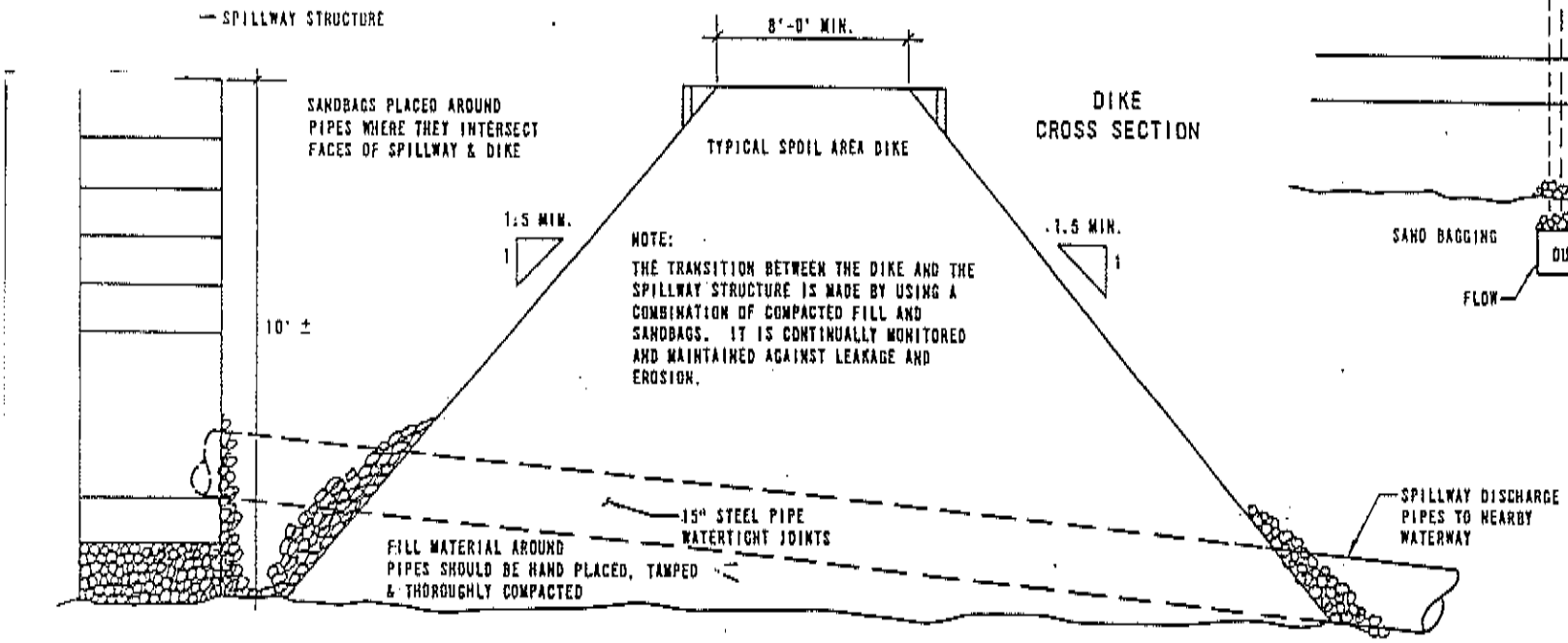

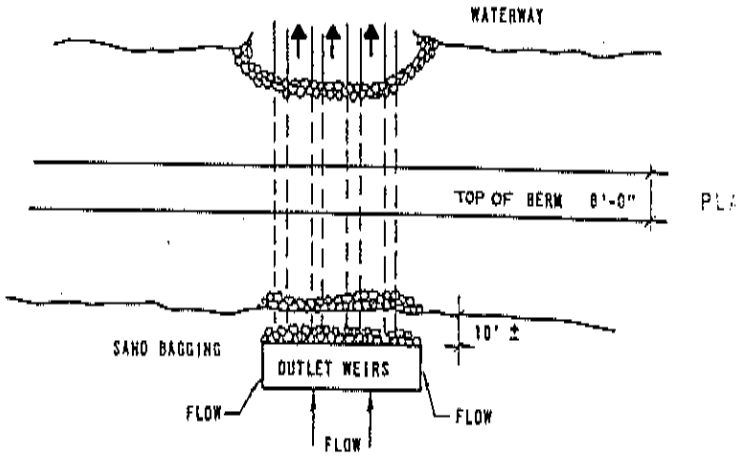

NEW YORK STATE THRUWAY AUTHORITY
AND CANAL CORPORATION
D/A Processing No. 2004-01156(0)
County, New York
Sheet 210 of 210 D