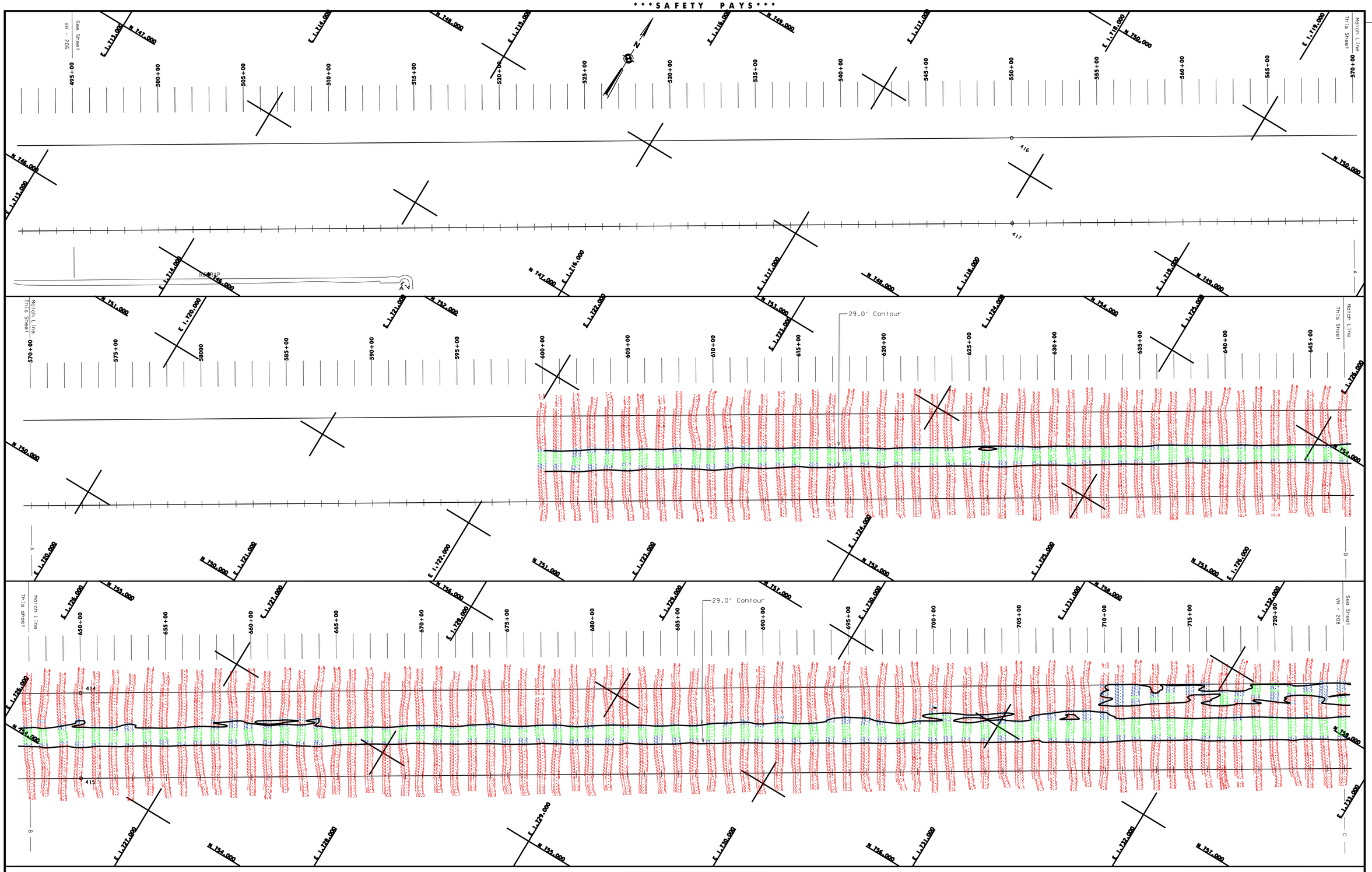

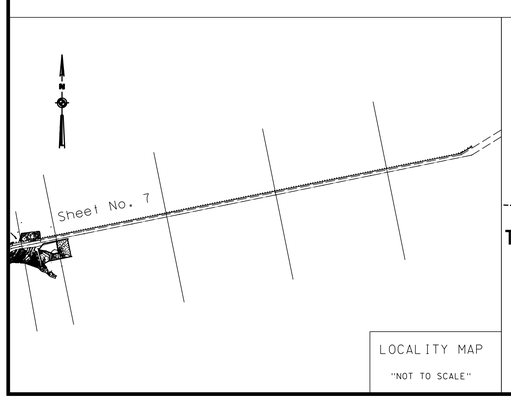

LOCALITY MAP

"NOT TO SCALE"

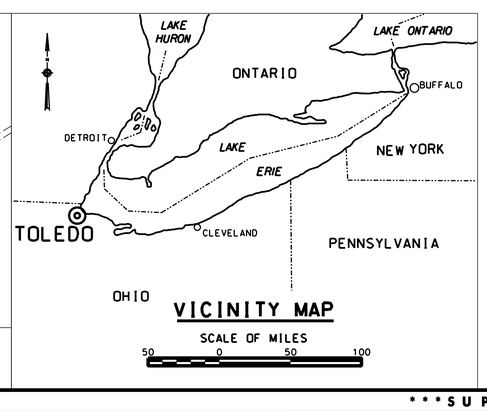

VICINITY MAP

SITE SPECIFIC NOTES:

CONTRACT DEPTHS AND SOUNDINGS ARE REFERRED TO LOW WATER DATUM OF 569.2 FEET. HORIZONTAL CONTROL IS REFERRED TO OHIO NORTH ZONE.

CONTRACT DEPTH IS 29.0 FEET.

THE FILES USED IN THE PREPARATION OF THIS DRAWING ARE ON DISK: HARBOR 2005
FILES: TOL05VH1027-10.DGN
TOL05PCV-HP.DGN

SOUNDINGS TAKEN BY C. STRONG AND PARTY

SOUNDINGS WERE TAKEN FROM JUNE 14, 2005 THROUGH JULY 19, 2005.

SOUNDING COLOR LEGEND

- DEPTHS 0.1' OR MORE ABOVE CONTRACT DEPTH
- DEPTHS WITHIN ONE FOOT OF OVERDEPTH
- DEPTHS 1.0' OR MORE BELOW CONTRACT DEPTH

US Army Corps of Engineers
Buffalo District

General Notes

The information depicted on the map represents the results of surveys made on the date indicated and can only be considered as indicating the general condition at that time. Unless otherwise noted on this map, all depths and soundings are in feet and referred to the International Great Lakes Datum 1985 (IGLD 1985) and all horizontal positions are referred to North American Datum 1983 (NAD83). See the Site Specific Notes area for appropriate datums. To view a color version of this map, point a web browser to https://www.lrb.usace.army.mil/waterways/survey/survey.html.
This drawing was prepared using a CADD system. Scaling may be distorted.

Drawn by: CADD
Checked by:
Reviewed by:
Chief, Survey Unit
Approved:
Date:
Chief, NY/PA Navigation and Maintenance Section

U.S. ARMY ENGINEER DISTRICT
CORPS OF ENGINEERS
BUFFALO, NEW YORK 14207-3199

TOLEDO HARBOR, OHIO
BAY SECTIONS

BEFORE CONTRACT DREDGING SOUNDINGS 2005

SCALE: 1" = 200'

SCALE OF FEET
50 0 100 200

Sheet reference number:
VH - 207

Sheet **3** of **4**

05S-TOL-1/7