

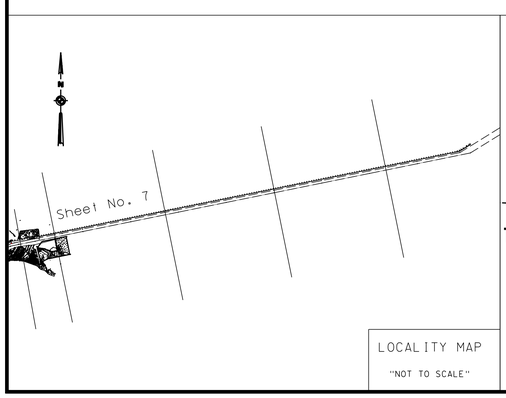

LOCALITY MAP

"NOT TO SCALE"

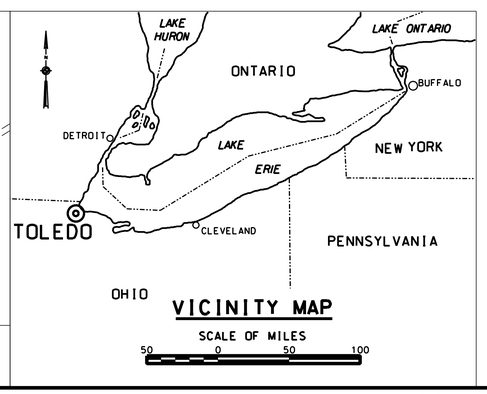

VICINITY MAP

SCALE OF MILES

50 0 50 100

SITE SPECIFIC NOTES:

PROJECT DEPTHS AND SOUNDINGS ARE REFERRED TO LOW WATER DATUM OF 569.2 FEET. HORIZONTAL CONTROL IS REFERRED TO OHIO NORTH ZONE.

PROJECT DEPTH IS 28.0 FEET.

THE FILES USED IN THE PREPARATION OF THIS DRAWING ARE ON DISK: HARBOR 2004
FILES: TOL7P04.DGN
TOL04P.DGN

SOUNDINGS TAKEN BY D. WITMER AND PARTY

SOUNDINGS WERE TAKEN ON MARCH 23, MARCH 23, 2004 AND MAY 4, 2004.

SOUNDING COLOR LEGEND

- DEPTHS 0.1' OR MORE ABOVE PROJECT DEPTH
- DEPTHS AT OR BELOW PROJECT DEPTH

US Army Corps of Engineers
Buffalo District

General Notes

The information depicted on the map represents the results of surveys made on the date indicated and can only be considered as indicating the general condition at that time. Unless otherwise noted on this map, all depths and soundings are in feet and referred to the International Great Lakes Datum 1985 (IGLD 1985) and all horizontal positions are referred to North American Datum 1983 (NAD83). See the Site Specific Notes and for appropriate datums. To have a digital version of the survey emailed to you, visit http://www.lrb.usace.army.mil/waterways/survey/navigation.charts.html. Click on the link SURVEY SECTION to send a message containing your request. This drawing was prepared using a CADD system.

Scaling may be distorted.

Drawn by: CADD
Checked by:
Reviewed by:
Chief, Survey Unit
Approved:
Dates:
Chief, NY/PA Navigation and Maintenance Section

U.S. ARMY ENGINEER DISTRICT
CORPS OF ENGINEERS
BUFFALO, NEW YORK 14207-3199

TOLEDO HARBOR, OHIO
BAY SECTIONS

PROJECT CONDITION SOUNDINGS 2004

SCALE: 1" = 200'

SCALE OF FEET 50 0 100 200

Sheet reference number:

04S-TOL-1/7

Sheet **7** of **8**

...\design83\design04\tol-7p04.dgn 12/15/2004 02:44:04 PM