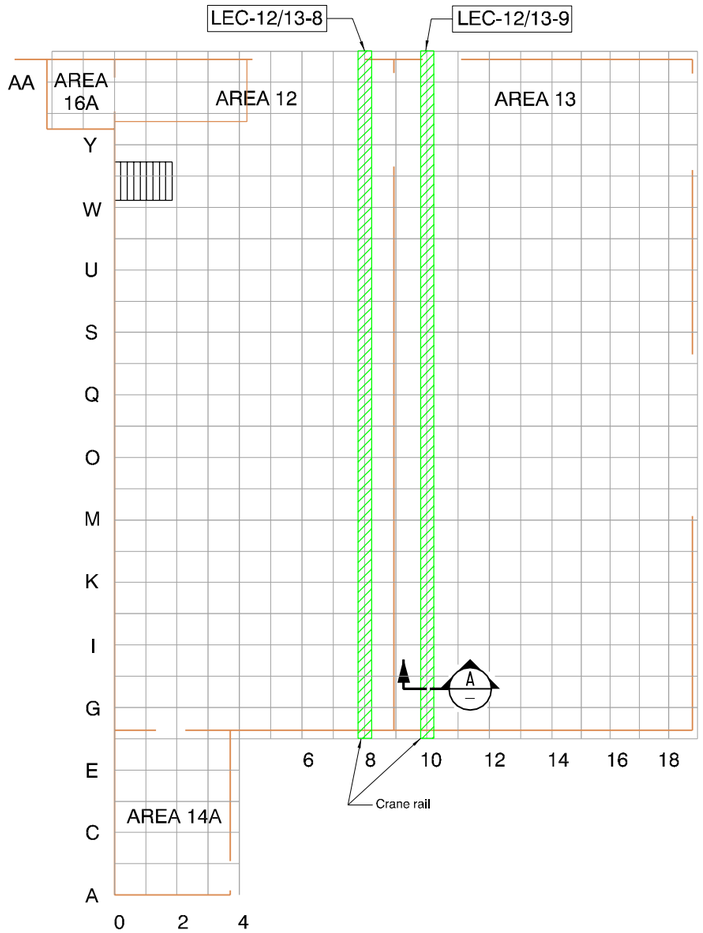

LOCATIONS EXCEEDING REMEDIAL ACTION CRITERIA

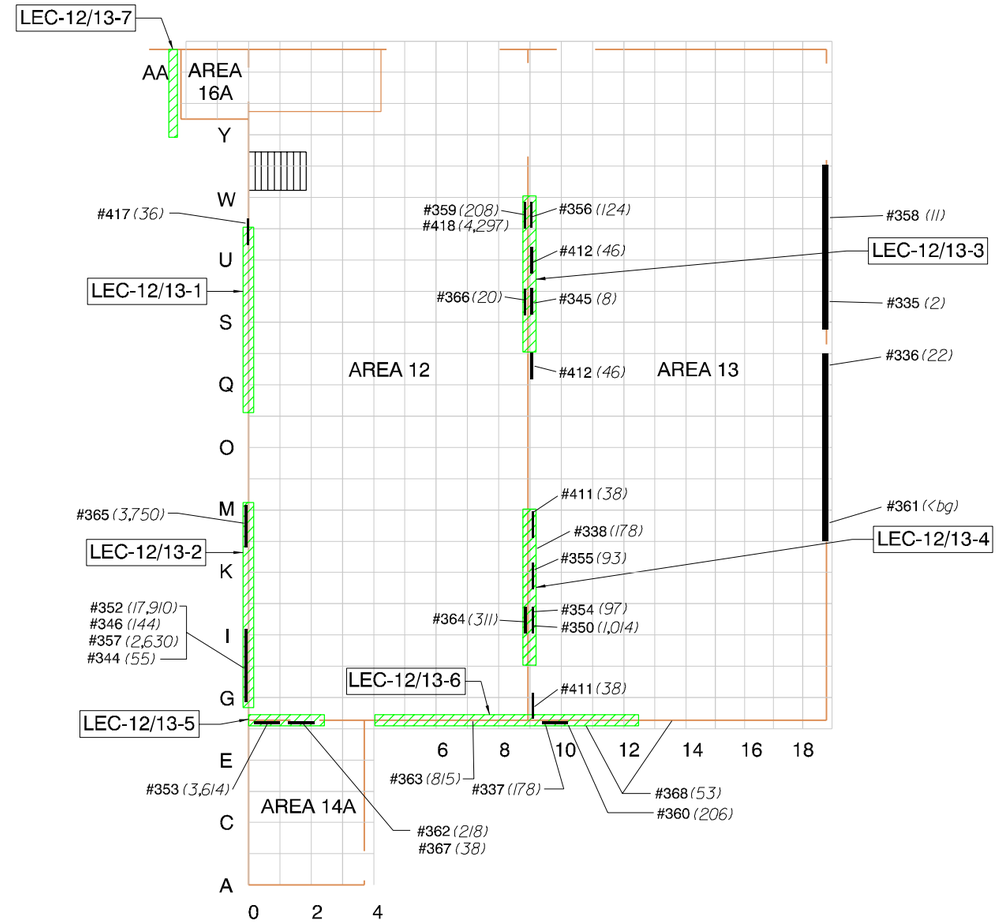

CHARACTERIZATION SOIL BORING LOCATIONS AND VERIFICATION SOIL SAMPLE GRID

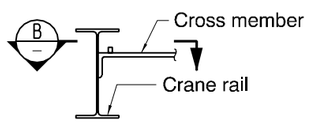

Cross-section of crane rail

SECTION A
NTS

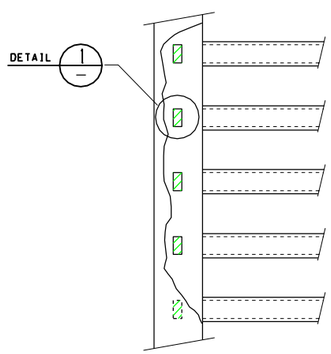

Crane rail/I-Beam (typical)

SECTION B
NTS

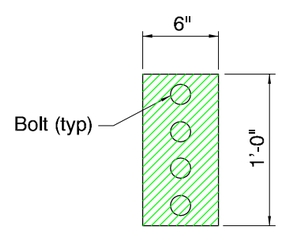

Bolts connecting crane rail to cross member

DETAIL 1
NTS

Site Map

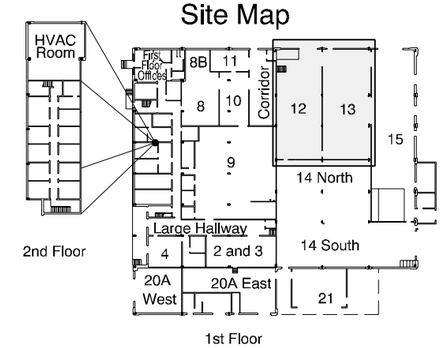

LEGEND

	Location exceeding remedial action criteria
LEC-12/13-1	Location exceeding remedial action criteria
	Building Walls
A-2	Grid Coordinates (1 meter x 1 meter cells)
#417 (36)	Sample number with total uranium concentration (pCi/g)
bg	Background

Post-Remedial Action Report
Area 12 and 13

Figure 4.10-3
Summary of Remedial Activities
(Locations Exceeding Remedial Action Criteria)

Linde Site, Tonawanda, New York

Bechtel National, Inc.
FUSRAP Program

Date: 6/15/99
File: 129F169.DGN
Job #: 14501-129