North Wall Area 4 (Main)

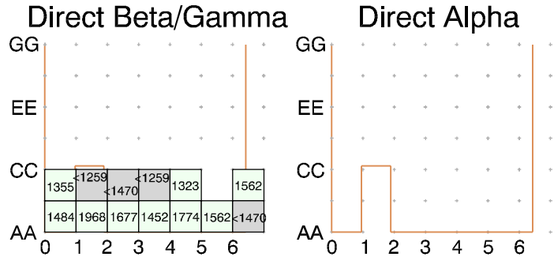

North Wall Area 4A

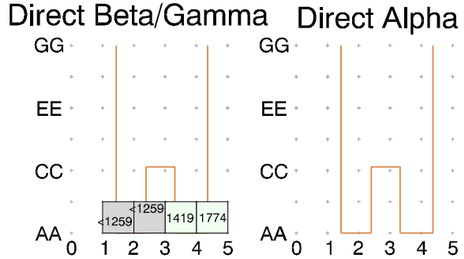

North Wall Area 4B

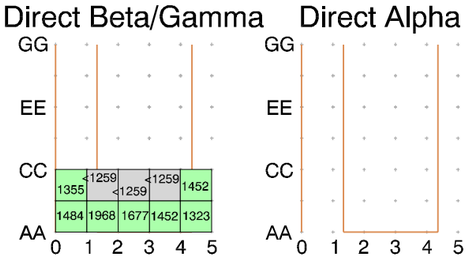

West Wall Area 4 (Main)

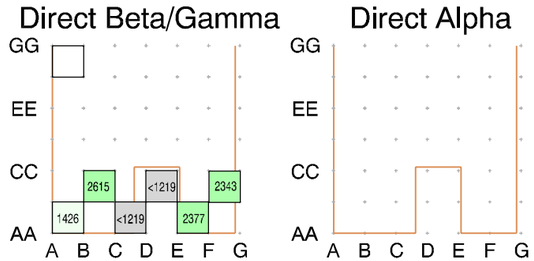

West Wall Area 4A

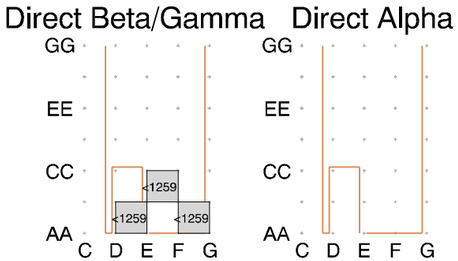

West Wall Area 4A

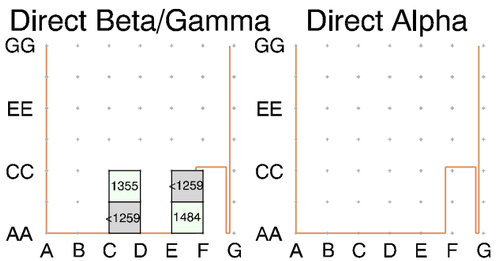

South Wall Area 4 (Main)

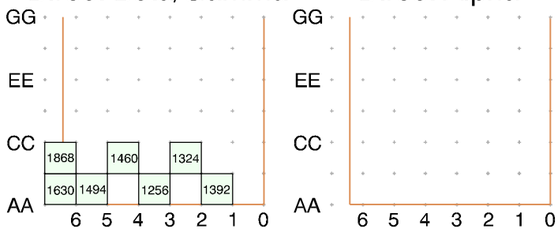

South Wall Area 4A

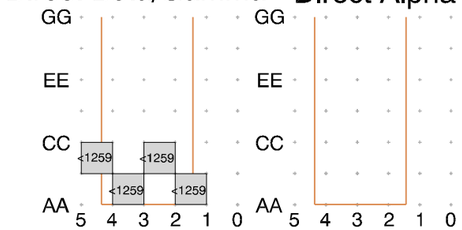

South Wall Area 4B

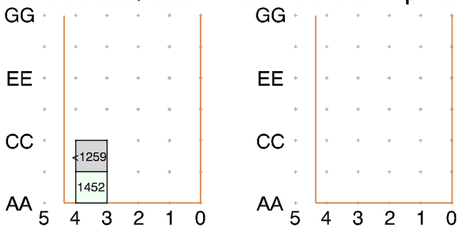

East Wall Area 4 (Main)

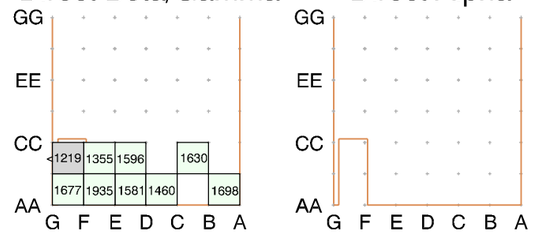

East Wall Area 4A

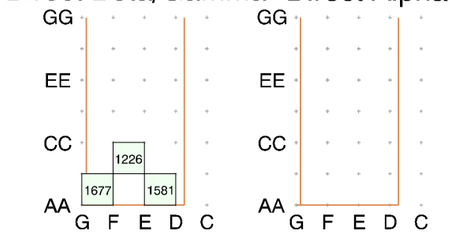

East Wall Area 4B

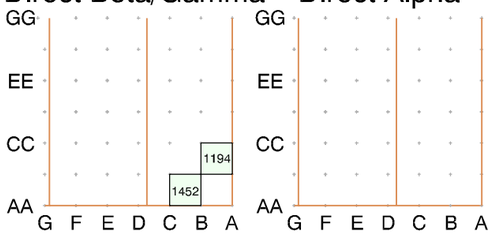

Site Map

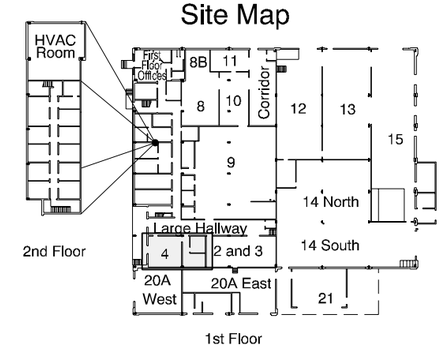

LEGEND

Survey Measurements (dpm/100 cm^2)

Direct	Removable
< MDA	< MDA
0-500	0-25
500 - 1,000	25 - 50
1,000 - 2,000	50 - 75
2,000 - 3,000	75 - 100
3,000 - 4,000	100 - 200
4,000 - 5,000	200 - 500
5,000 - 15,000	500 - 1,000
> 15,000	> 1,000

Building Walls

Grid Cell Corners

A-2 Grid Coordinates (1 meter x 1 meter cells)

cm centimeters

dpm disintegrations per minute

MDA minimum detectable activity

NOTES:

1. Area grids established by IDM, Inc.
2. All values are in dpm/100 cm^2.
3. "<25" indicates that the measurement is below the calculated MDA shown.

Post-Remedial Action Report
Areas 4 (Main), 4A and 4B

Figure 4.3-4
Post-Remedial Verification
Direct Survey Results: Walls

Linde Site, Tonawanda, New York

Bechtel National, Inc.
FUSRAP Program

Date: 6/15/99
File: 129F135.DGN
Job #: 14501-129