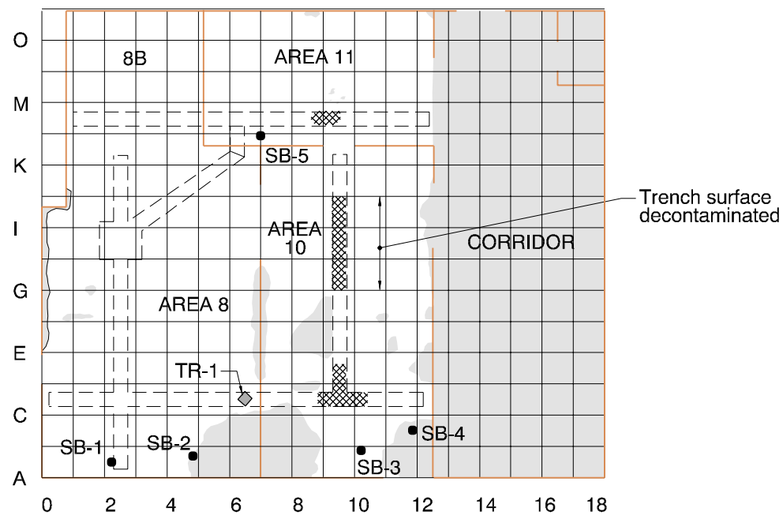


FLOOR FEATURES

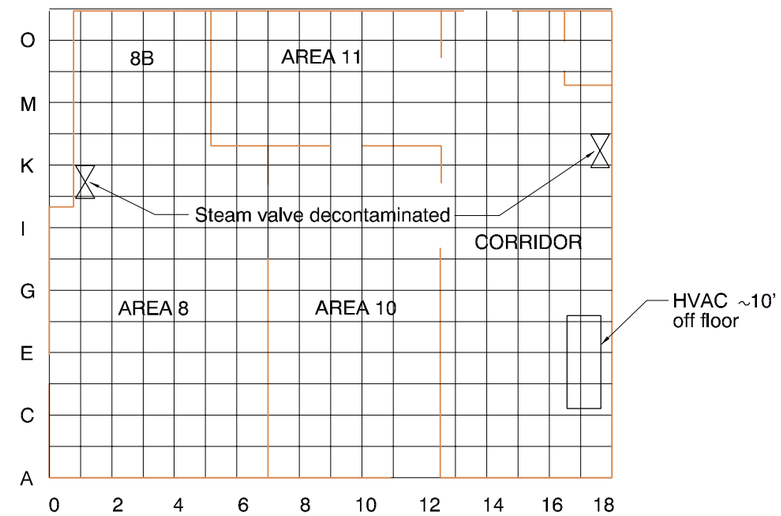


CEILING

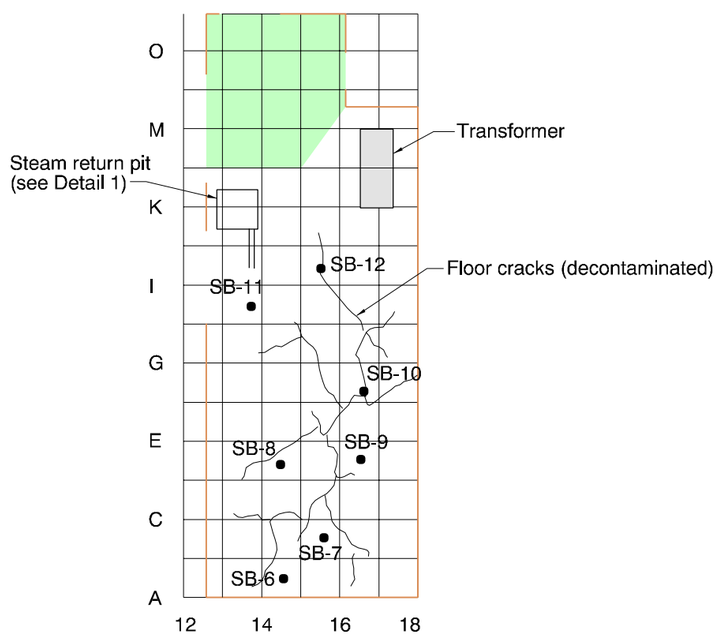


CORRIDOR FLOOR FEATURES

| Surface Activity (dpm/100 $cm^2$) | | |
|---|---|---|
| | Top of drain line (Internal) | Bottom of drain line (Internal) |
| 0 to 1 | 32,258 | 54,839 |
| 1 to 2 | 25,807 | 64,516 |
| 2 to 3 | 12,903 | 45,161 |
| 3 to 4 | 19,355 | 48,387 |
| 4 to 5 | 16,129 | 56,452 |

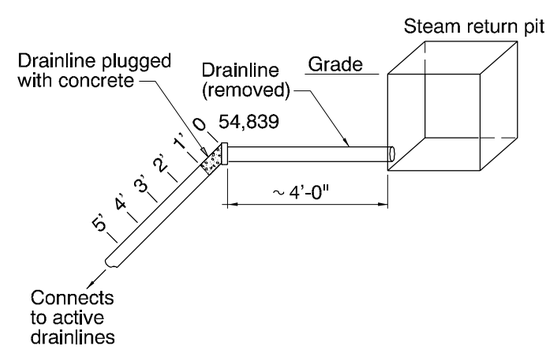


DETAIL 1

## Site Map

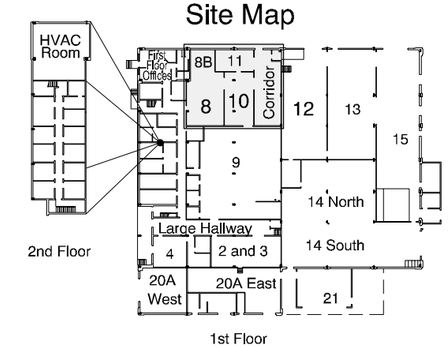


LEGEND

- Trench sediment removed and source of composite sample TR-2
- Floor area decontaminated
- Area with 2" concrete overpour
- SB-1 — Delineation soil borings
- Building Walls
- A-2 — Grid Coordinates (1 meter x 1 meter cells)
- Trenches, sumps

Post-Remedial Action Report
Areas 8,10,11 and Corridor

Figure 4.7-1
Summary of Delineation Data
and Remedial Activities

Linde Site, Tonawanda, New York

Bechtel National, Inc.
FUSRAP Program

Date: 6/15/99
File: 129F120.DGN
Job #: 14501-129