101.1

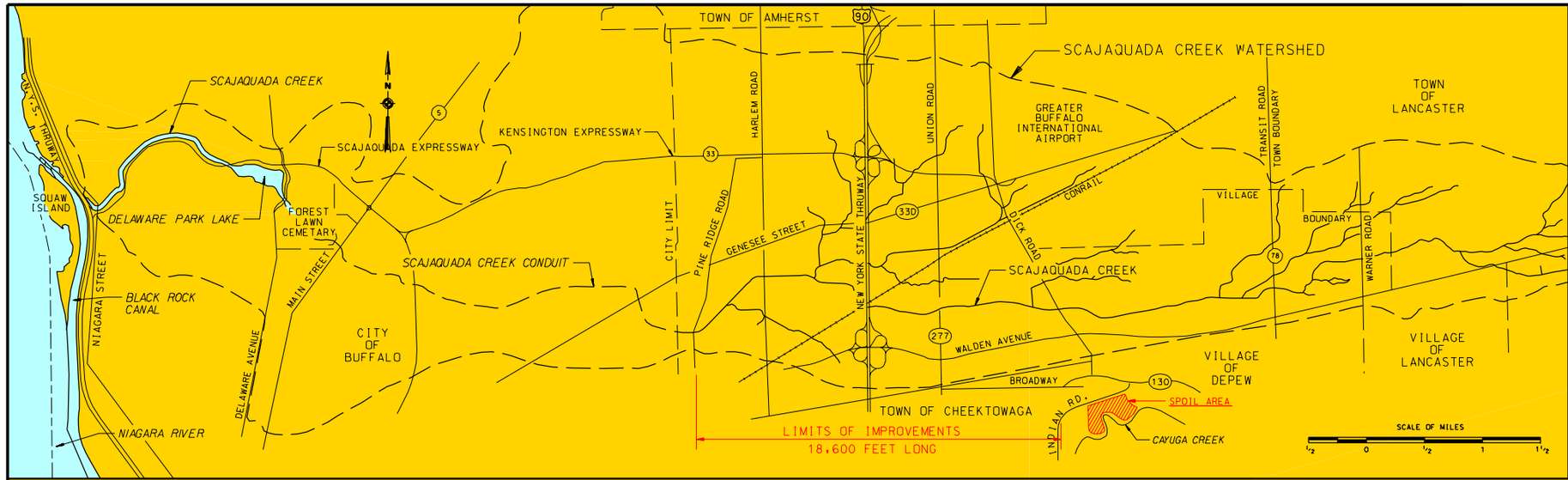

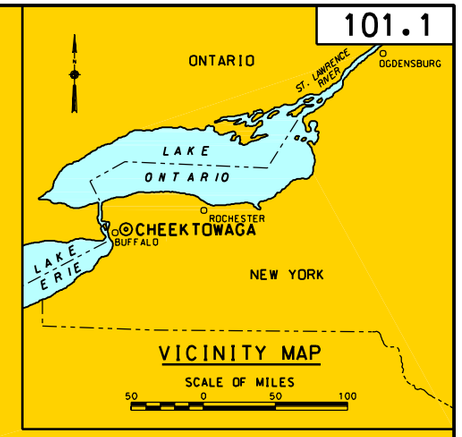

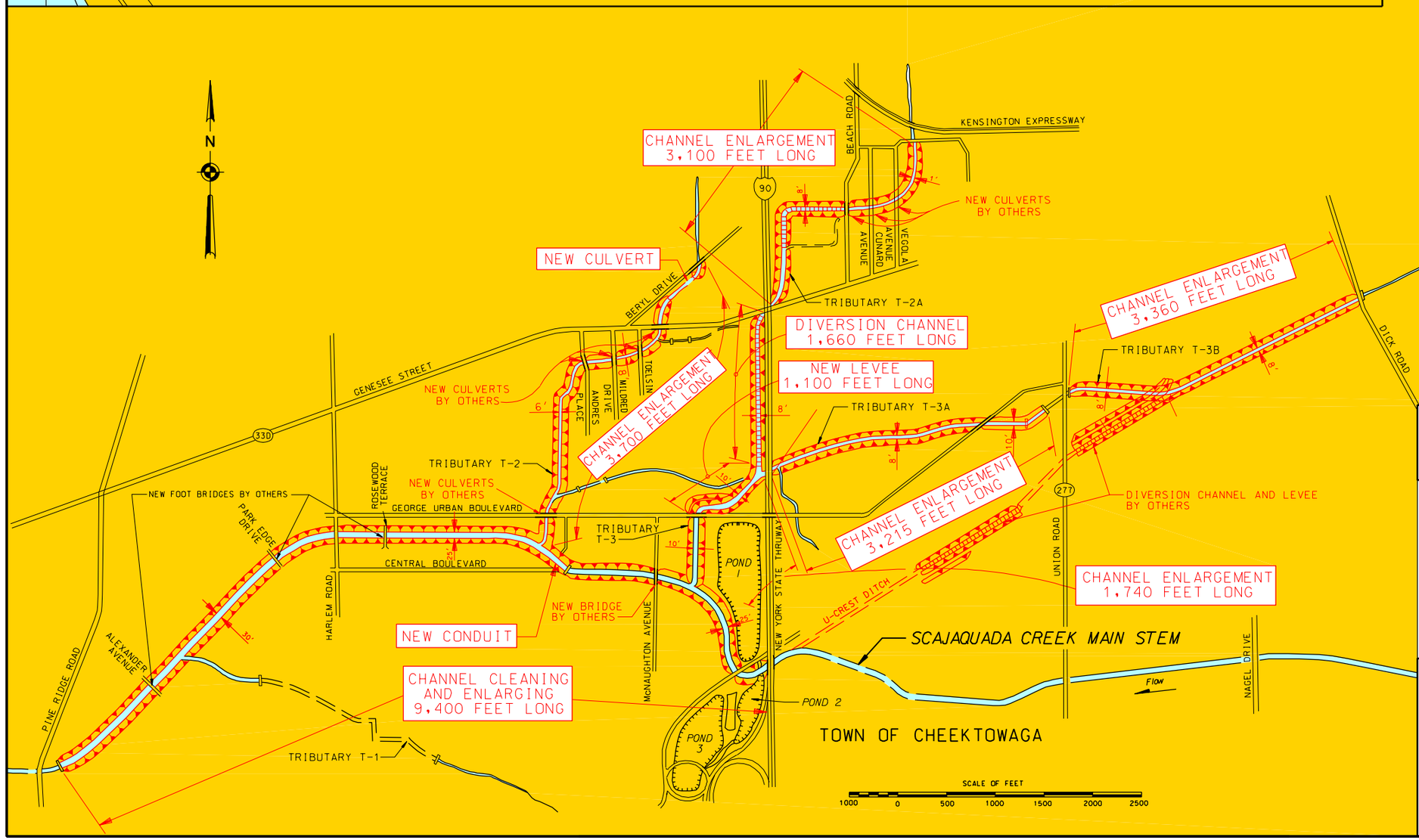

NOTE: PONDS 1,2,3, CREEK COVERING, AND U- CREST DITCH COVERING BY OTHERS.

LEGEND

- IMPROVED CHANNEL
- LEVEES
- DIVERSION CHANNELS

PROJECT WORKS SHOWN IN RED

(33) INDICATES STATE ROUTE

(90) INDICATES INTERSTATE ROUTE

SCAJAQUADA CREEK
CHEEKTOWAGA, NEW YORK

SCALE AS SHOWN

U.S. ARMY ENGINEER DISTRICT BUFFALO
SEPTEMBER 1994