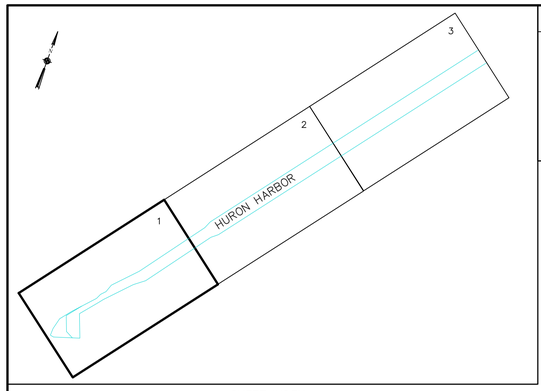

SHEET INDEX
"NOT TO SCALE"

SOUNDING COLOR LEGEND

	DEPTHS 0.1' OR MORE ABOVE PROJECT DEPTH
	DEPTHS AT OR BELOW PROJECT DEPTH
XX.X	PROJECT DEPTH

LEGEND OF SYMBOLS

17+00	CHANNEL STATIONING
417	CHANNEL CORNER
H.L.F.	HARBOR LINE CORNER
	FEDERAL CHANNEL
	HARBOR LINE
	SUBMARINE CABLE
C	CAN BUOY
N	NUN BUOY
	LIGHTED BUOY
	FIXED LIGHT
	LIGHT HOUSE
W	LIGHT COLOR WHITE
R	LIGHT COLOR RED
G	LIGHT COLOR GREEN
FL	FLASHING LIGHT
F	FIXED LIGHT
Oc	OCCULTING LIGHT
Iso	EQUAL INTERVAL
AL	ALTERNATING
Q	QUICK (FLASHING)
S	LIGHT CYCLE SECONDS

SITE SPECIFIC NOTES:

1. PROJECT DEPTHS AND SOUNDINGS ARE REFERRED TO LOW WATER DATUM OF 569.2 FEET IGLD 1985.
2. HORIZONTAL CONTROL IS REFERRED TO NORTH AMERICAN DATUM 1983 (2011 ADJUSTMENT) OHIO STATE PLANE COORDINATE SYSTEM–NORTH ZONE.
3. PROJECT DEPTH IS AS NOTED BELOW LOW WATER DATUM.
4. SOUNDINGS SHOWN REPRESENT THE SHOALEST SOUNDING SORTED FROM FULL MULTIBEAM COVERAGE USING A 35'X15' HYPACK MATRIX
5. SOUNDINGS WERE TAKEN BY THE BUFFALO DISTRICT ARMY CORPS OF ENGINEERS BY D. BANNING AND PARTY ON MAY 13, 2021 USING:
   GPS POSITIONING, POS–MV VER.5 W/RTK TIDES
   SONAR HEAD: 400 KHZ, R2 SONIC 2024 MULTIBEAM
   0.5 DEGREE BEAMS 160 DEGREE ARC
   HEAVE PITCH AND ROLL; APPLANIX POS–MV VER. 5
   VELOCITY PROFILER; SONTEK CASTAWAY
   HYPACK SURVEY SOFTWARE
   SURVEY LAUNCH "WITMER"
6. THE SOUNDING INFORMATION DEPICTED ON THE MAP REPRESENTS THE RESULTS OF SURVEYS MADE ON THE DATE INDICATED AND CAN ONLY BE CONSIDERED AS INDICATING THE GENERAL CONDITION AT THAT TIME.
7. THIS SURVEY WAS PREPARED IN ACCORDANCE WITH THE STANDARDS OUTLINED IN CORPS OF ENGINEERS HYDROGRAPHIC SURVEY MANUAL EM 1110–2–1003.

VICINITY MAP
"NOT TO SCALE"

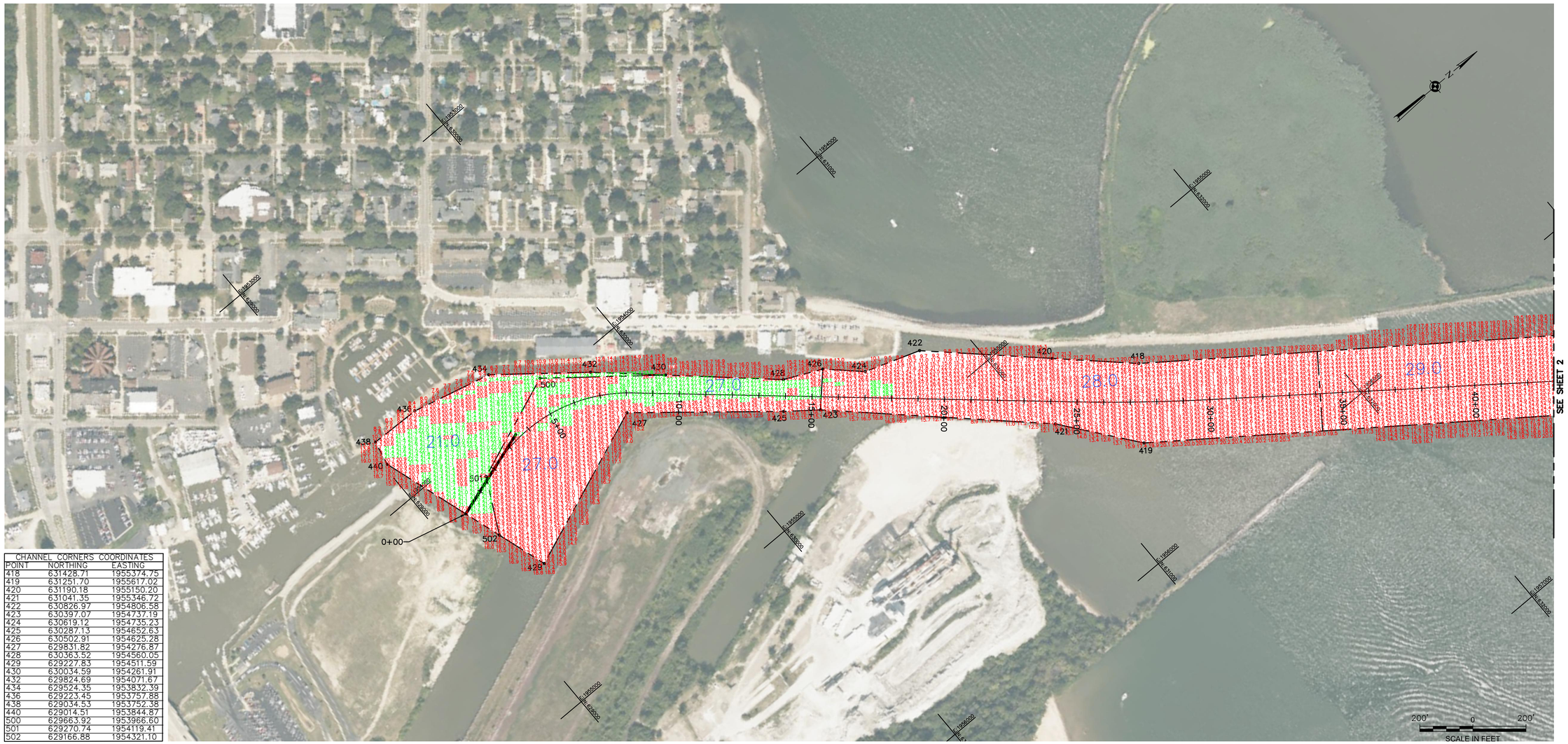

CHANNEL CORNERS COORDINATES		
POINT	NORTHING	EASTING
418	631428.71	1955374.75
419	631251.70	1955617.02
420	631190.18	1955150.20
421	631041.35	1955346.72
422	630826.97	1954806.58
423	630397.07	1954737.19
424	630619.12	1954735.23
425	630287.13	1954652.63
426	630502.91	1954625.28
427	629831.82	1954276.87
428	630363.52	1954560.05
429	629227.83	1954511.59
430	630034.59	1954261.91
432	629824.69	1954071.67
434	629524.35	1953832.39
436	629223.45	1953757.88
438	629034.53	1953752.38
440	629014.51	1953844.87
500	629663.92	1953966.60
501	629270.74	1954119.41
502	629166.88	1954321.10

US Army Corps of Engineers
Buffalo District

Original sheet size = ANSI D

** COPY OF SIGNED ORIGINAL **

Drawn by: KPL
Checked by: ACK
Reviewed by: Roman H. Figler III PLS
Chief, Survey Section
Approved by: Adam W. Hamm
Chief, NY/PA Navigation and Maintenance Section
Date: May 14, 2021

U.S. ARMY ENGINEER DISTRICT
CORPS OF ENGINEERS
BUFFALO, NEW YORK 14207–3199

HURON HARBOR, OH

PROJECT CONDITIONS SOUNDINGS 2021

SCALE: 1"=200'

Sheet reference number
VH–101

Sheet 1 of 3

To download an electronic version of this map, point a web browser to http://www.lrb.usace.army.mil/Library/MapsandCharts.aspx

C:\Users\h5dsagn\Desktop\Vlw-21\VH101\vlw103.dwg

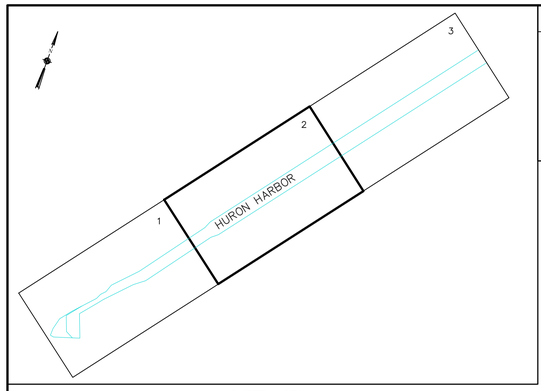

SHEET INDEX
"NOT TO SCALE"

SOUNDING COLOR LEGEND

	DEPTHS 0.1' OR MORE ABOVE PROJECT DEPTH
	DEPTHS AT OR BELOW PROJECT DEPTH
XX.X	PROJECT DEPTH

LEGEND OF SYMBOLS

17+00	CHANNEL STATIONING
417	CHANNEL CORNER
H.L.F.	HARBOR LINE CORNER
	FEDERAL CHANNEL
	HARBOR LINE
	SUBMARINE CABLE
C	CAN BUOY
N	NUN BUOY
	LIGHTED BUOY
	FIXED LIGHT
	LIGHT HOUSE
W	LIGHT COLOR WHITE
R	LIGHT COLOR RED
G	LIGHT COLOR GREEN
FL	FLASHING LIGHT
F	FIXED LIGHT
Oc	OCCULTING LIGHT
Iso	EQUAL INTERVAL
AL	ALTERNATING
Q	QUICK (FLASHING)
S	LIGHT CYCLE SECONDS

SITE SPECIFIC NOTES:

1. PROJECT DEPTHS AND SOUNDINGS ARE REFERRED TO LOW WATER DATUM OF 569.2 FEET IGLD 1985.
2. HORIZONTAL CONTROL IS REFERRED TO NORTH AMERICAN DATUM 1983 (2011 ADJUSTMENT) OHIO STATE PLANE COORDINATE SYSTEM–NORTH ZONE.
3. PROJECT DEPTH IS AS NOTED BELOW LOW WATER DATUM.
4. SOUNDINGS SHOWN REPRESENT THE SHOALEST SOUNDING SORTED FROM FULL MULTIBEAM COVERAGE USING A 35'X15' HYPACK MATRIX
5. SOUNDINGS WERE TAKEN BY THE BUFFALO DISTRICT ARMY CORPS OF ENGINEERS BY D. BANNING AND PARTY ON MAY 13, 2021 USING:
   GPS POSITIONING, POS–MV VER.5 W/RTK TIDES
   SONAR HEAD: 400 KHZ, R2 SONIC 2024 MULTIBEAM
   0.5 DEGREE BEAMS 160 DEGREE ARC
   HEAVE PITCH AND ROLL; APPLANIX POS–MV VER. 5
   VELOCITY PROFILER; SONTEK CASTAWAY
   HYPACK SURVEY SOFTWARE
   SURVEY LAUNCH "WITMER"
6. THE SOUNDING INFORMATION DEPICTED ON THE MAP REPRESENTS THE RESULTS OF SURVEYS MADE ON THE DATE INDICATED AND CAN ONLY BE CONSIDERED AS INDICATING THE GENERAL CONDITION AT THAT TIME.
7. THIS SURVEY WAS PREPARED IN ACCORDANCE WITH THE STANDARDS OUTLINED IN CORPS OF ENGINEERS HYDROGRAPHIC SURVEY MANUAL EM 1110–2–1003.

VICINITY MAP
"NOT TO SCALE"



CHANNEL CORNERS COORDINATES		
POINT	NORTHING	EASTING
412	634728.35	1957766.27
413	634486.91	1958085.23
414	633293.26	1956679.76
415	633051.83	1956998.73
416	633103.65	1956598.84
417	632922.56	1956838.14

US Army Corps of Engineers
Buffalo District

Original sheet size = ANSI D

** COPY OF SIGNED ORIGINAL **

Drawn by: KPL
Checked by: ACK
Reviewed by: Roman H. Figler III PLS
Chief, Survey Section
Approved by: Adam W. Hamm
Chief, NY/PA Navigation and Maintenance Section
Date: May 14, 2021

U.S. ARMY ENGINEER DISTRICT
CORPS OF ENGINEERS
BUFFALO, NEW YORK 14207–3199

To download an electronic version of this map, point a web browser to http://www.lrb.usace.army.mil/Library/MapsandCharts.aspx

HURON HARBOR, OH

PROJECT CONDITIONS SOUNDINGS 2021

SCALE: 1"=200'

Sheet reference number
VH–102

Sheet 2 of 3

C:\Users\h5design\Desktop\Vhw21\VH101to103.dwg

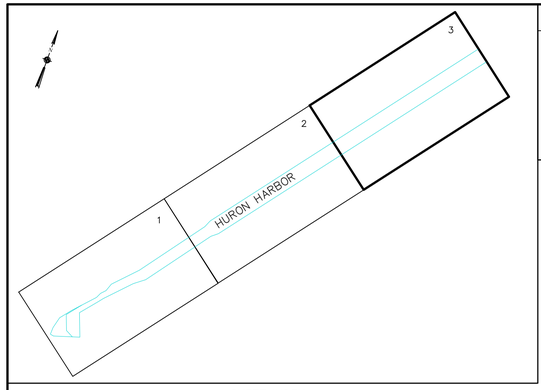

SHEET INDEX
"NOT TO SCALE"

SOUNDING COLOR LEGEND

	DEPTHS 0.1' OR MORE ABOVE PROJECT DEPTH
	DEPTHS AT OR BELOW PROJECT DEPTH
XX.X	PROJECT DEPTH

LEGEND OF SYMBOLS

17+00	CHANNEL STATIONING
417	CHANNEL CORNER
H.L.F.	HARBOR LINE CORNER
	FEDERAL CHANNEL
	HARBOR LINE
	SUBMARINE CABLE
C	CAN BUOY
N	NUN BUOY
	LIGHTED BUOY
	FIXED LIGHT
	LIGHT HOUSE
W	LIGHT COLOR WHITE
R	LIGHT COLOR RED
G	LIGHT COLOR GREEN
FL	FLASHING LIGHT
F	FIXED LIGHT
Oc	OCCULTING LIGHT
Iso	EQUAL INTERVAL
AL	ALTERNATING
Q	QUICK (FLASHING)
S	LIGHT CYCLE SECONDS

SITE SPECIFIC NOTES:

1. PROJECT DEPTHS AND SOUNDINGS ARE REFERRED TO LOW WATER DATUM OF 569.2 FEET IGLD 1985.
2. HORIZONTAL CONTROL IS REFERRED TO NORTH AMERICAN DATUM 1983 (2011 ADJUSTMENT) OHIO STATE PLANE COORDINATE SYSTEM–NORTH ZONE.
3. PROJECT DEPTH IS AS NOTED BELOW LOW WATER DATUM.
4. SOUNDINGS SHOWN REPRESENT THE SHOALEST SOUNDING SORTED FROM FULL MULTIBEAM COVERAGE USING A 35'X15' HYPACK MATRIX
5. SOUNDINGS WERE TAKEN BY THE BUFFALO DISTRICT ARMY CORPS OF ENGINEERS BY D. BANNING AND PARTY ON MAY 13, 2021 USING:
   GPS POSITIONING, POS–MV VER.5 W/RTK TIDES
   SONAR HEAD: 400 KHZ, R2 SONIC 2024 MULTIBEAM
   0.5 DEGREE BEAMS 160 DEGREE ARC
   HEAVE PITCH AND ROLL; APPLANIX POS–MV VER. 5
   VELOCITY PROFILER; SONTEK CASTAWAY
   HYPACK SURVEY SOFTWARE
   SURVEY LAUNCH "WITMER"
6. THE SOUNDING INFORMATION DEPICTED ON THE MAP REPRESENTS THE RESULTS OF SURVEYS MADE ON THE DATE INDICATED AND CAN ONLY BE CONSIDERED AS INDICATING THE GENERAL CONDITION AT THAT TIME.
7. THIS SURVEY WAS PREPARED IN ACCORDANCE WITH THE STANDARDS OUTLINED IN CORPS OF ENGINEERS HYDROGRAPHIC SURVEY MANUAL EM 1110–2–1003.

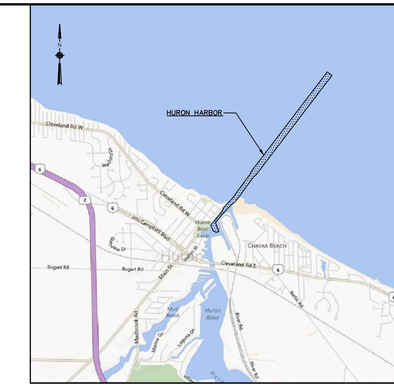

VICINITY MAP
"NOT TO SCALE"



CHANNEL CORNERS COORDINATES		
POINT	NORTHING	EASTING
410	639193.09	1961146.52
410A	639990.37	1961750.14
411	638951.61	1961465.53
411A	639748.93	1962069.11

200' 0 200'
SCALE IN FEET

US Army Corps of Engineers
Buffalo District

Original sheet size = ANSI D

** COPY OF SIGNED ORIGINAL **

Drawn by: KPL
Checked by: ACK
Reviewed by:
Roman H. Figler III PLS
Chief, Survey Section
Approved by:
Adam W. Hamm
Chief, NY/PA Navigation and Maintenance Section
Date: May 14, 2021

U.S. ARMY ENGINEER DISTRICT
CORPS OF ENGINEERS
BUFFALO, NEW YORK 14207–3199

To download an electronic version of this map, point a web browser to http://www.lrb.usace.army.mil/Library/MapsandCharts.aspx

HURON HARBOR, OH

PROJECT CONDITIONS SOUNDINGS 2021

SCALE: 1"=200'

Sheet reference number
VH–103
Sheet 3 of 3

C:\Users\h35dsqa\Desktop\Vhur21WH01to103.dwg