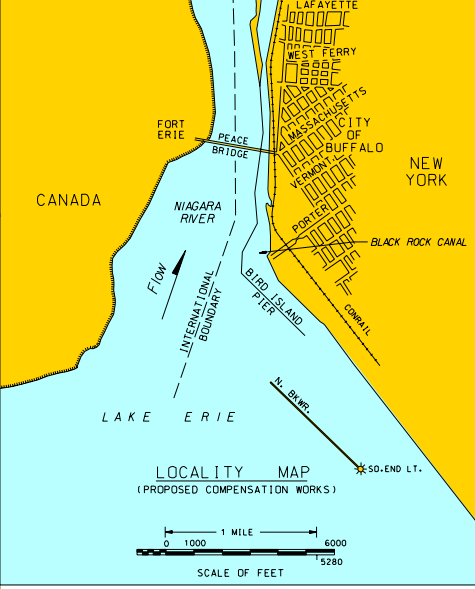
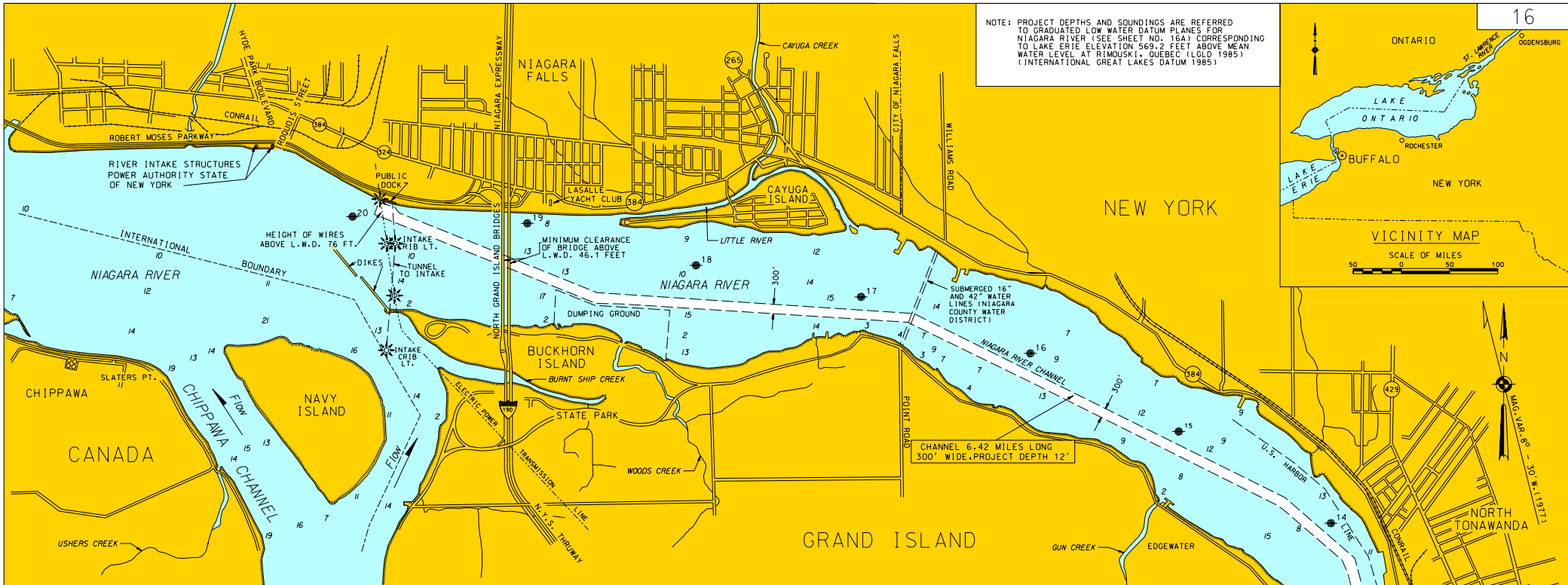
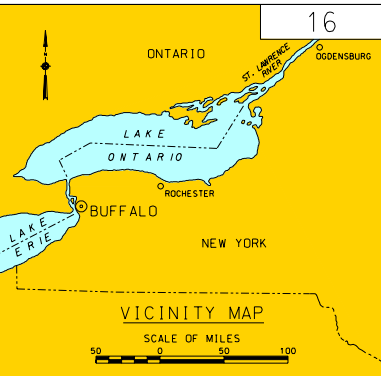
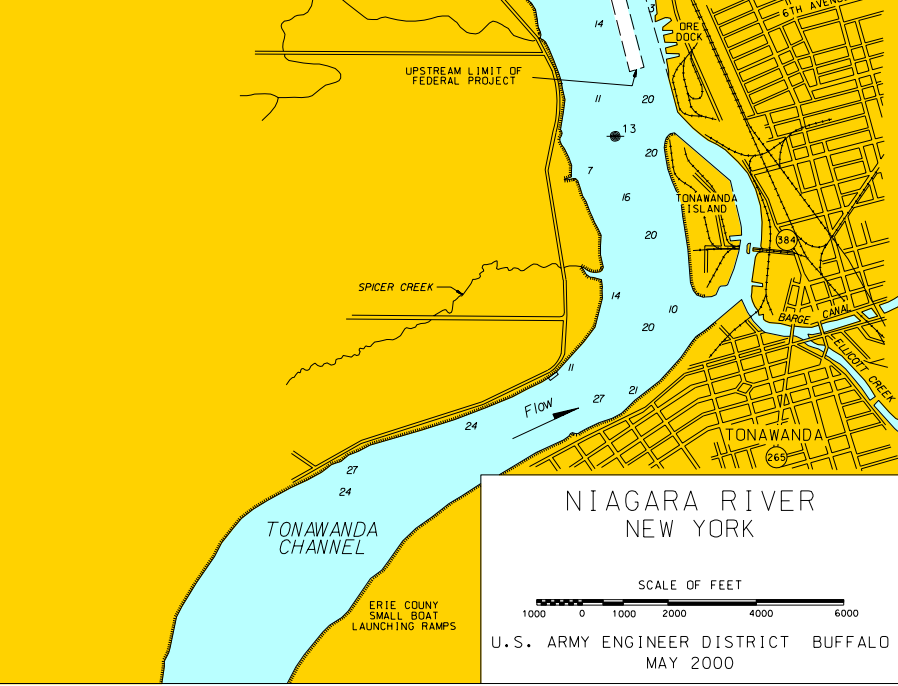


NOTE: PROJECT DEPTHS AND SOUNDINGS ARE REFERRED TO GRADUATED LOW WATER DATUM PLANE FOR NIAGARA RIVER (SEE SHEET NO. 16A) CORRESPONDING TO LAKE ERIE ELEVATION 569.2 FEET ABOVE MEAN WATER LEVEL AT RIMOUSKI, QUEBEC (IGLD 1985) (INTERNATIONAL GREAT LAKES DATUM 1985)



13 INDICATES MILES FROM NORTH BREAKWATER SO. END LIGHT
265 = INDICATES STATE ROUTE



**NIAGARA RIVER
NEW YORK**
SCALE OF FEET
1000 0 1000 2000 4000 6000
U.S. ARMY ENGINEER DISTRICT BUFFALO
MAY 2000